Olin
HA
442
1894a
V.1

STORAGE-A

Cornell University Library
THE GIFT OF
Michigan Secretary of State
A.100169 8/2/1897

CORNELL UNIVERSITY LIBRARY
3 1924 072 676 681

Cornell University Library

The original of this book is in
the Cornell University Library.

There are no known copyright restrictions in
the United States on the use of the text.

http://archive.org/details/cu31924072676681

Do Not Circulate

CENSUS

OF THE

STATE OF MICHIGAN

1894

POPULATION, BIRTHS, MARRIAGES AND DEATHS, AND CHURCHES AND LIBRARIES

VOLUME I

COMPILED AND PUBLISHED BY

WASHINGTON GARDNER, SECRETARY OF STATE

In accordance with an Act of the Legislature, approved May 31, 1893

BY AUTHORITY

LANSING
ROBERT SMITH & CO., STATE PRINTERS AND BINDERS
1896

A100169

6369 W26

CONTENTS.

Table of Contents ..... iii–viii
Letter of Transmittal ix
The Indians of Michigan, and the cession of their lands to the United States by Indian Treaties, with map ..... xiii–xxxiv
Introductory ..... xxxv–xxxix

SUMMARY.

Population ..... xl–clviii
Of State ..... xl–xliii
Density, or population to a square mile ..... xliii–xlvi
Center as regards number of inhabitants, and center of population ..... xlvii–xlix
Of incorporated cities ..... l–li
As native and foreign-born of State ..... li–lvi
As native and foreign-born of incorporated cities ..... lvii–lviii
As native and foreign-born in four sections of the State ..... lix–lx
Of villages ..... lx–lxi
Foreign-born by country of birth ..... lxi–lxiii
The sexes ..... lxiv–lxvi
Color and race ..... lxvii–lxx
Ages ..... lxx–lxxx
Parent-nativity ..... lxxxi–xcv
Civil condition ..... xcvi–xcix
Males aged 21 and over—voting age ..... c–cx
Males aged 18 to 45—military age cxi
Females aged 16 to 45—child-bearing age cxi
School population ..... cxi–cxviii
School attendance ..... cxviii–cxxvii
Illiteracy ..... cxxvi–cxxxv
Defective persons ..... cxxxv–cxxxix
Occupations ..... cxxxix–cxliv
Dwellings and persons to a dwelling ..... cxlv–cxlvii
Families and persons to a family ..... cxlviii–cl
Michigan-born ..... cli–clviii
Births, Marriages and Deaths ..... clviii–clxxxvi
Births ..... clviii–clxxvi
Marriages ..... clxxvii–clxxxi
Deaths ..... clxxxii–clxxxvi
Churches and Libraries ..... clxxxvii–cxcv
Churches ..... clxxxvii–cxciii
Libraries ..... cxciv–cxcv

TABLES.—POPULATION.

TABLE I.	Population as native and foreign-born, by sex, for the State, and each county, township, city, ward, and incorporated village in the State	2-54
TABLE II.	By sex, the color of the inhabitants of the State, and of each county, township, incorporated village, city, and ward in the State, June 1, 1894	55-99
TABLE III.	White population by sex, and ages in periods of years, in the State and counties	100-103
TABLE IV.	Colored population by sex, and ages in periods of years, in the State and counties	104-107
TABLE V.	Indian population by sex, and ages in periods of years, in the State and counties	108-111
TABLE VI.	Chinese population by sex, and ages in periods of years, in the State and counties	112-113
TABLE VII.	Native population by sex, and ages in periods of years, in the State and counties	114-117
TABLE VIII.	Foreign-born population by sex, and ages in periods of years, in the State and counties	118-121
TABLE IX.	Native population by sex, and ages in periods of years, in the incorporated cities	122-125
TABLE X.	Foreign-born population by sex, and ages in periods of years, in the incorporated cities	126-129
TABLE XI.	The total population by sex, and ages in periods of years, for the State, and each county, township, incorporated village, city and ward in the State	130-217
TABLE XII.	Parent-nativity of the native population, by sex, in the State and counties	218-219
TABLE XIII.	Parent-nativity of the foreign-born population, by sex, in the State and counties	220-221
TABLE XIV.	Parent-nativity of the native population, by sex, in the incorporated cities	222-223
TABLE XV.	Parent-nativity of the foreign-born population, by sex, in the incorporated cities	224-225
TABLE XVI.	Parent-nativity of the native and foreign-born population, by sex, in the State, and in each county, township, incorporated village, city and ward	226-280
TABLE XVII.	The civil condition of the native population, by sex, in the State and counties	281-282
TABLE XVIII.	The civil condition of the foreign-born population, by sex, in the State and counties	283-284
TABLE XIX.	The civil condition of the native population, by sex, in the incorporated cities	285-286
TABLE XX.	The civil condition of the foreign-born population, by sex, in the incorporated cities	287-288
TABLE XXI.	The civil condition of the native and foreign-born population, by sex, in the State and in each county, township, incorporated village, city and ward	289-333
TABLE XXII.	Native single population by sex and ages in periods of years, in the State and counties	334-337
TABLE XXIII.	Native married population by sex and ages in periods of years, in the State and counties	338-341
TABLE XXIV.	Foreign-born single population by sex and ages in periods of years, in the State and counties	342-345
TABLE XXV.	Foreign-born married population by sex and ages in periods of years, in the State and counties	346-349
TABLE XXVI.	The civil condition of the native and foreign-born population by sex and ages in periods of years, in the State	350-351
TABLE XXVII.	As native and foreign-born, the male population aged 21 years and over—voting ages; the male population aged 18 to 45 years—military ages, and the female population aged 16 to 45 years—child-bearing ages, in the State, and in each county, township, incorporated village, city and ward	352-396

TABLE XXVIII. As native and foreign-born, by sex, the population aged 5 to 20 years—primary school ages—in the State, and in each county, township, incorporated village, city and ward 397-441
TABLE XXIX. The number of persons who attended school during the year ending June 1, 1894, by sex, ages in periods of years, nativity and parent-nativity, in the State and counties 442-469
TABLE XXX. The number of persons who attended school during the year ending June 1, 1894, by sex, ages in periods of years, nativity and parent-nativity in the incorporated cities 470-493
TABLE XXXI. Time of attendance of pupils who attended school during the year ending June 1, 1894, by sex and nativity of pupils, for the State and counties 494-501
TABLE XXXII. Time of attendance of pupils who attended school during the year ending June 1, 1894, by sex and nativity of pupils, for the incorporated cities 502-509
TABLE XXXIII. As native and foreign-born, by sex, the number of persons who attended school during the year ending June 1, 1894, in the State, and in each county, township, incorporated village and city 510-545
TABLE XXXIV. The number of persons 5 years of age and over who cannot read or write, the number who can read but cannot write, and the number whose education is not reported, by sex, nativity and parent-nativity, in the State and incorporated cities 546-547
TABLE XXXV. The number of persons 5 years of age and over who cannot read or write, the number who can read but cannot write, and the number whose education is not reported, by nativity and parent-nativity, in the State and counties 548-563
TABLE XXXVI. The number of persons 5 years of age and over who cannot read or write, the number who can read but cannot write, and the number whose education is not reported, by nativity and parent-nativity, in the incorporated cities 564-577
TABLE XXXVII. The blind, deaf and dumb, dumb, epileptic, idiotic and insane persons, as native and foreign-born, by sex, in the State and counties 578-579
TABLE XXXVIII. The blind, deaf and dumb, dumb, epileptic, idiotic and insane persons, as native and foreign-born, by sex, in the incorporated cities 580-581
TABLE XXXIX. The blind, deaf and dumb, dumb, epileptic, idiotic and insane persons, by sex and ages in periods of years, in the State and counties 582-591
TABLE XL. Number and parent-nativity of the blind, deaf and dumb, dumb, epileptic, idiotic and insane persons, by sex, in the State and counties 592-601
TABLE XLI. The civil condition of the blind, deaf and dumb, dumb, epileptic, idiotic and insane persons, by sex, in the State and counties 602-609
TABLE XLII. By sex, age and nationality, the number of persons ten years old and over engaged in each specified occupation and class of occupations, June 1, 1894 610-625
TABLE XLIII. Dwellings and families and persons to a dwelling and to a family, in the State and counties 626-631
TABLE XLIV. Dwellings and families and persons to a dwelling and to a family, in the incorporated cities 632-635
TABLE XLV. Dwellings and families and average number of persons to a dwelling and to a family, in the State, and in each county, township, incorporated village, city and ward 636-659
TABLE XLVI. The Michigan-born population by sex and civil condition, in the State, and in each county, township, incorporated village, city and ward 660-704
TABLE XLVII. The civil condition of the Michigan-born population by sex and ages in periods of years, in the State 705
TABLE XLVIII. The Michigan-born population by sex and ages in periods of years, in the State and counties 706-709
TABLE XLIX. The Michigan-born single population by sex and ages in periods of years, in the State and counties 710-713
TABLE L. The Michigan-born married population by sex and ages in periods of years, in the State and counties 714-717

TABLES.—BIRTHS, MARRIAGES AND DEATHS.

BIRTHS.

TABLE I. By sex, the number of children returned as having been born in the State and counties during the year and each month of the year, ending June 1, 1894 ... 720–723

TABLE II. By sex, the number of children returned as having been born in the incorporated cities during the year, and each month of the year, ending June 1, 1894 ... 724–727

TABLE III. By sex, color and parent-nativity, the number of children returned as having been born in the State and counties during the year ending June 1, 1894 ... 728–731

TABLE IV. By sex, color and parent-nativity, the number of children returned as having been born in the incorporated cities during the year ending June 1, 1894 ... 732–735

TABLE V. By parent-nativity and grandparent-nativity, the number of births in the State and counties during the year ending June 1, 1894 ... 736–737

TABLE VI. By parent-nativity and grandparent-nativity, the number of births in the incorporated cities during the year ending June 1, 1894 ... 738–739

TABLE VII. Number of native mothers whose husbands, June 1, 1894, were native, and the number of children born by each of such mothers, for the State and counties 740–741

TABLE VIII. Number of foreign-born mothers whose husbands, June 1, 1894, were foreign-born, and the number of children born by each of such mothers, for the State and counties ... 742–743

TABLE IX. Number of native mothers whose husbands, June 1, 1894, were foreign-born, and the number of children born by each of such mothers, for the State and counties ... 744–745

TABLE X. Number of foreign-born mothers whose husbands, June 1, 1894, were native, and the number of children born by each of such mothers, for the State and counties ... 746–747

TABLE XI. Number of native mothers with native husbands, June 1, 1894, who had children living June 1, 1894, and the number of such children born by each of such mothers, for the State and counties ... 748–749

TABLE XII. Number of foreign-born mothers with foreign-born husbands, June 1, 1894, who had children living June 1, 1894, and the number of such children born by each of such mothers, for the State and counties ... 750–751

TABLE XIII. Number of native mothers with foreign-born husbands, June 1, 1894, who had children living June 1, 1894, and the number of such children born by each of such mothers, for the State and counties ... 752–753

TABLE XIV. Number of foreign-born mothers with native husbands, June 1, 1894, who had children living June 1, 1894, and the number of such children born by each of such mothers, for the State and counties ... 754–755

TABLE XV. Number of native mothers with native husbands, June 1, 1894, whose children have all died, and the number of children born by each of such mothers, for the State and counties ... 756–757

TABLE XVI. Number of foreign-born mothers with foreign-born husbands, June 1, 1894, whose children have all died, and the number of children born by each of such mothers, for the State and counties ... 758–759

TABLE XVII. Number of native mothers with foreign-born husbands, June 1, 1894, whose children have all died, and the number of children born by each of such mothers, for the State and counties ... 760–761

TABLE XVIII. Number of foreign-born mothers with native husbands, June 1, 1894, whose children have all died, and the number of children born by each of such mothers, for the State and counties ... 762–763

MARRIAGES.

TABLE XIX. The number of marriages and nativity of persons married, during the year ending June 1, 1894, in the State and counties 764–765

TABLE XX. The number of marriages in which the groom and bride were both native, and by sex, the ages in periods of years of the persons married, during the year ending June 1, 1894, in the State and counties 766–767

TABLE XXI. The number of marriages in which the groom and bride were both foreign-born, and, by sex, the ages in periods of years of the persons married, during the year ending June 1, 1894, in the State and counties 768–769

TABLE XXII. The number of marriages in which the groom was native and the bride foreign-born, and, by sex, the ages in periods of years of the persons married, during the year ending June 1, 1894, in the State and counties 770–771

TABLE XXIII. The number of marriages in which the groom was foreign-born and the bride native, and, by sex, the ages in periods of years of the persons married, during the year ending June 1, 1894, in the State and counties 772–773

DEATHS.

TABLE XXIV. As native and foreign-born, by sex, the number of persons who died during the year ending June 1, 1894, in the State and counties 774–775

TABLE XXV. By sex, the color of the persons who died during the year ending June 1, 1894, in the State and counties 776–777

TABLE XXVI. By sex, the civil condition of the persons who died during the year ending June 1, 1894, in the State and counties 778–779

TABLE XXVII. By sex and age, the number of native persons who died in the year, and in each month of the year ending June 1, 1894, in the State 780–785

TABLE XXVIII. By sex and age, the number of foreign-born persons who died in the year, and in each month of the year ending June 1, 1894, in the State 786–791

TABLE XXIX. By sex and age in periods of years, the number of native persons who died during the year ending June I, 1894, in the State and counties 792–795

TABLE XXX. By sex and age in periods of years, the number of foreign-born persons who died during the year ending June 1, 1894, in the State and counties 796–799

TABLE XXXI. By sex, the number of native persons who died in the year and in each month of the year, ending June 1, 1894, in the State and counties 800–803

TABLE XXXII. By sex, the number of foreign-born persons who died in the year, and in each month of the year, ending June 1, 1894, in the State and counties 804–807

TABLE XXXIII. As native and foreign-born, by sex and specified cause of death, the number of persons who died during the year ending June 1, 1894, in the State 808–812

TABLE XXXIV. As native and foreign-born, by sex and age in periods of years, the number of persons who died in the year, and in each month of the year, ending June 1, 1894, in the State 813

TABLE XXXV. By sex, age in periods of years, and specified cause of death, the number of native persons who died in the year, and in each month of the year, ending June 1, 1894, in the State 814–823

TABLE XXXVI. By sex, age in periods of years, and specified cause of death, the number of foreign-born persons who died in the year, and in each month of the year, ending June 1, 1894, in the State 824–831

TABLE XXXVII. The occupations of the persons ten years old and over who died in the State during the year ending June 1, 1894, and by sex, age and nationality, the number of such persons engaged in each specified occupation and class of occupations 832–841

TABLES.—CHURCHES AND LIBRARIES.

CHURCHES.

TABLE I. The number of church organizations; the number, material of construction, and seating capacity of church edifices; the number of parsonages and the value of church property, of all religious denominations and of each denomination in the State, June 1, 1894 844

TABLE II. The number of church organizations; the number, material of construction, and seating capacity of church edifices; the number of parsonages and the value of church property, in the State and counties, June 1, 1894 845-846

TABLE III. The number of church organizations and the value of the property of all church organizations and of each organization, and the number owning property valued at certain specified amounts, in the State, June 1, 1894 847

TABLE IV. The number of church organizations and the value of the property of all church organizations, and the number owning property valued at certain specified amounts, in the State and counties, June 1, 1894 848-849

TABLE V. The number of church organizations; the number, material of construction and seating capacity of church edifices; the number of parsonages and the value of church property, of each religious denomination, in the State and counties, June 1, 1894 850-869

LIBRARIES.

TABLE VI. Libraries in the State classified according to the number of volumes in each, June 1, 1894 870

TABLE VII. Libraries in the incorporated cities classified according to the number of volumes in each, June 1, 1894 871

TABLE VIII. For all libraries and for the different kinds specified, the number of libraries and the number of volumes, in the State and counties, June 1, 1894 872-873

TABLE IX. For all libraries and for the different kinds specified, the number of libraries and the number of volumes, in the incorporated cities, June 1, 1894 874-875

TABLE X. For all libraries and for private libraries, the total number and the number of volumes in the State, and in each county, township, city and incorporated village, June 1, 1894 876-891

LETTER OF TRANSMITTAL.

MICHIGAN,
DEPARTMENT OF STATE,
Lansing, December 15, 1896.

HON. JOHN T. RICH, *Governor:*

SIR—I have the honor to submit herewith the Census of this State as compiled from data taken in June, 1894. The preliminary work was begun during the administration of my immediate predecessor, the Hon. John W. Jochim.

In respectfully calling your attention to the merits of the work, I desire to say that whatever excellencies it may possess are due more largely than to any other, to Mr. Robert L. Hewitt, long the able chief of the agricultural division. The importance of his services in formulating the schedules for use of the enumerators, as well as in the compilation of the work can hardly be overestimated.

Very respectfully yours,

WASHINGTON GARDNER,

Secretary of State.

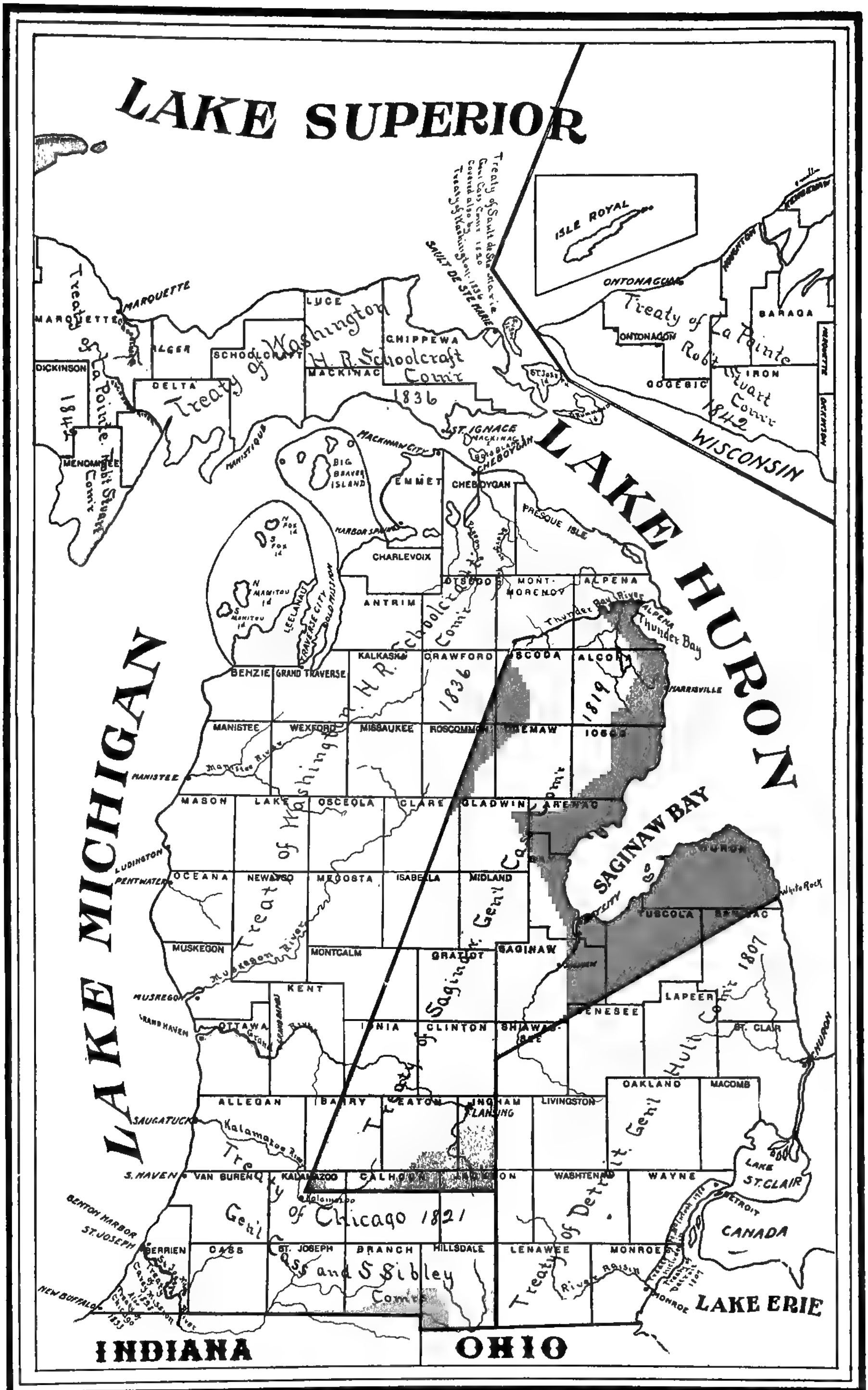

Map of Lands Ceded by Indian Treaties

THE INDIANS OF MICHIGAN

AND

THE CESSION OF THEIR LANDS TO THE UNITED STATES BY INDIAN TREATIES,

WITH MAP.

BY THE LATE EX-GOVERNOR OF THE STATE, ALPHEUS FELCH.

A paper read before the Michigan Pioneer and Historical Society at its annual meeting held at Lansing, June 6 and 7, 1894.

[Reprint from Pioneer and Historical Collections, Vol. 26.]

THE INDIANS OF MICHIGAN,

AND

THE CESSION OF THEIR LANDS TO THE UNITED STATES BY TREATIES.

BY ALPHEUS FELCH.*

The State of Michigan covers an area of 57,430 square miles, or more than 36,000,000 of acres of land. Of the fifteen nations of Europe, five cover a less extent of territory each than Michigan, which is only a fractional part of our nation and but one in a sisterhood of forty-four associated states.

The acquisition of the territory of a nation often forms the subject of the most thrilling and bloody chapter in its history. Its broad acres are the mother of its prosperity, the cultivation of them is the source of its physical and moral well-being. With the thousand blessings which surround us on every hand and call to us for thankful hearts we may well pause for a moment to inquire whence came the gift of this goodly heritage; through whose hands have the dominion and the ownership of these broad acres passed, and when and where and how have we become the possessors—and this is the subject of my brief paper.

History tells us nothing of the territory or of the inhabitants of the country constituting the present State of Michigan until within a comparatively modern period, and tradition speaks in language vague and unreliable.

FIRST VISIT BY WHITE MEN.

In the autumn of 1641, a little more than two hundred and fifty years ago, two Jesuit priests, Fathers Jogues and Raymbault, made a visit to this portion of the country. They crossed the St. Mary's river and entered within our borders at the point where the waters of Lake Superior are poured over the falls from their immense reservoir. They were greeted on the shore by a concourse of not less than two thousand Indians, and to them they preached the gospel of the Christian religion. Neither history nor tradition gives us any account of earlier intercourse between civilized men of the white race and the red man of the forest within our borders. The stay of the Fathers was very brief and they returned to the field of their missionary labors in Canada.

---

* Governor of Michigan in 1846, U. S. Senator 1847-53, and 90 years of age at the writing of this article.—G. H. G.

Michigan was at that time emphatically the home of the savage. Its wandering tribes had never heard of the arts or the sciences, or of the refinements or comforts of civilized life. The bold daring and cruelties of war were their glory and they had little taste for the softer feelings of humanity in which the civilized man delights. They were simply hunters and fishers and warriors. The aborigines of some other portions of America had made some progress towards civilization, but these had taken no step in that direction. The aborigines of Mexico had become cultivators of the soil and were skilled in some branches of the arts. The Cherokees of Georgia and the Iroquois of New York were settled in permanent habitations and obtained a comfortable livelihood in a great measure, by cultivating the soil. Not so with the dwellers here at the time of the visit of the Fathers in 1641. They were simply untutored savages, with all the superstition, ignorance, cruelty and degradation inseparable from purely savage life in the forest.

There were at that time three tribes of Indians within the limits of the present State of Michigan, namely: the Ojibwas or Chippewas, the Ottawas and the Potawatamies. There was also a band or division of the Miami tribe of Indians which had a lodgment at the mouth of the St. Joseph river of Lake Michigan, and who were visited by Marquette as early as 1675. A fort was built there by La Salle in 1679, and subsequently a Mission was established by the Jesuits, but both have long since ceased to exist; and in 1715, the Indians, at the instigation of Cadillac, removed to the vicinity of Fort Wayne in Indiana. They never returned to Michigan and their tribe has never made claim to any lands within the borders of the State.

The number of Indians within the limits of the State, at the time of the first visit of white men, it is impossible even to approximate, but they were scattered very sparsely through the forest, without permanent habitations and depending on the chase and the natural productions of the earth for subsistence. One might have traveled for days in almost any direction without seeing an Indian. The point where the Fathers entered our territory was the place where the aborigines mostly congregated for the benefit of the fishing at the Sault, and at no other spot within our limits could so large a number have been found together.

THE THREE TRIBES.

The Chippewas or Ojibwas, Ottawas and Potawatamies were of the Algonquin family of Indians and were kindred tribes. Their traditions recite that their fathers came long centuries agone, from the salt water of the Atlantic about the Gulf of St. Lawrence; and it seems almost certain that they were driven west by a more powerful enemy—probably the ancestors of the warlike Iroquois. The three tribes were originally together in their western home, but finally separated, more for the convenience of occupying different hunting grounds than for any other reason. Warren, the historian of the Ojibwas, says that the separation took place at the Sault de Ste. Marie. The friendly association of these three tribes is also mentioned by Parkman, who says they had long been banded together in a loose confederacy; and he designates the Ojibwas and Potawatamies as kindred and the Ottawas as their friends.

THE HURONS OR WYANDOTS.

In 1649, eight years after the visit of Jogues and Raymbault, another tribe was added to the Indians of Michigan. They were the Hurons or Wyandots. They did not belong to the Algonquin family but were a portion of a once powerful nation residing on the Georgian Bay and the east shore of Lake Huron. Their origin is not known, but in their habits, in the permanence of their habitations, and their devotion to agricultural pursuits, they resemble the Iroquois, yet between the two peoples the most cruel and unquenchable hatred existed. It had just culminated in a bloody victory for the Iroquois, and the Huron nation at its old abiding place was utterly destroyed. The survivors of its people fled from their ancient home. A portion sought refuge on the borders of the Great Lakes and were well received by the three tribes of Algonquins in Michigan. They were pursued by the enmity of the Iroquois from the east and by the savage Dacotahs from the west and were compelled to escape from their first place of refuge which was near the west end of Lake Superior. They first went to Michilimackinac and afterwards to Detroit. They finally settled along the banks of the Detroit river and the west end of Lake Erie, and in still larger numbers at Sandusky, in Ohio. It is manifest also that their people were dispersed broadly through the country in small bands or perhaps single families, generally making their resting place on the bank of some stream, and frequently the stream was made to bear the name of their nation. Thus we have had within the limits of our State no less than five streams known by the name of Huron river. The legislative council of the territory on the 17th of July, 1824, declared that the rivers and places bearing the name of Huron were so numerous as to lead to confusion, uncertainty and inconvenience, and by solemn act they changed the name of the Huron river of Lake St. Clair to that of Clinton, which name it now bears.*

THE FOUR TRIBES.

Thus from 1649, when the Hurons or Wyandots settled within our borders, the aboriginal tribes who might claim rights in the possession of the country were increased to four in number, the Ojibwas or Chippewas, the Ottawas, the Potawatamies, and the Hurons or Wyandots. These tribes usually acted together and in harmony. They fought with the French and against the English in the war which ended with the conquest of Canada on the Plains of Abraham in 1759. They were with the English and against the Americans in the war of the revolution. They were, with few exceptions, with the British army in the war of 1812. They were actors in the bloody scenes of Wayne's campaigns in Ohio. They were at the memorable siege of Detroit in 1762, standing together as one solid band of brothers ready to execute the most desperate commands of Pontiac, chief of the Ottawas, and the most able and daring of warriors.

With these four tribes in occupancy in the loose manner of Indian possession, we come to an inquiry into the history of the title to the lands within our State. Whence and how and when was it derived?

* See Appendix A.

THE TITLE OF THE UNITED STATES.

From time immemorial the nation whose subjects have discovered a new country either uninhabited or with a sparse population of uncivilized natives has claimed, as against other civilized nations at least, exclusive right of domain. Under this rule France first claimed title to an immense region in North America of which Michigan is a part. Under this claim and by virtue of a partial possession she held and governed it for one hundred and forty-eight years, from 1612 to 1760. From the last mentioned year until 1783 it was held and governed in like manner by Great Britain, when, by the treaty of peace at the close of the war of the revolution, it passed to the government of the United States. This was followed by a cession by Virginia and several other states to the general government of all claims to the northwestern territory. Thus the United States became the undisputed owner of all rights, jurisdictional and proprietary, theretofore acquired by the parties above named by virtue of discovery, conquest, possession, or in any other manner with the single exception that the rights of individual owners under previous grant should he held sacred. These grants were made by both England and France, but they were few in number and all have since been confirmed by our government and the proper evidence of title given to the claimants.

THE RIGHTS OF THE INDIANS.

All rights of foreign claimants were thus early secured, but the aborigines of the country still roamed in the forests in pursuit of game and pushed their light canoes along the streams and occupied their temporary wigwams and lived the miserable life of the untutored savage. Had these no rights in the land where they and their fathers were born and had spent their lives? Could they be expelled by intruders without their consent and without compensation? These are questions which attracted the attention of the government at an early day. In 1789 the subject was very ably discussed by General Knox, then secretary of war, in a report made to President Washington, in which the policy of negotiation with the Indian tribes and of obtaining from them amicable cessions of lands by treaty was strongly urged. He refers to some action of congress under the confederation as implying a belief that, by the treaty of peace of 1783, the government was absolutely invested with the fee of all the Indian lands and a full and unqualified right to the same. But he combats this idea and insists that the Indians, being the prior occupants, possess the right to the soil, and that it cannot be taken from them unless by their own free consent or by conquest in case of a just war. And this view of the subject being accepted by common consent, the practice has ever since prevailed of obtaining a cession of the Indian title by purchase and the payment of a stipulated compensation. The system of negotiation with the Indians as tribes or nations and making all purchases in public council where all could be heard, once adopted, has assumed vast importance in the economic progress of the nation. Vast tracts of land have thus been thrown open to settlement and private ownership, and sums of money, reckoned by the many millions, have been paid and still continue to be paid for them to the original possessors from the public treasury.

THE EARLIEST INDIAN TREATIES.

The earliest of Indian treaties were sent by President Washington to the Senate, May 25, 1789, and on the 17th of September following, no action upon them having been had by the Senate, he called attention to them by another message expressing his opinion that ratification by the Senate was necessary to their validity. The matter was referred to a committee, who, on the next day, reported that ratification was not necessary. No formal action on this report appears, but the custom of the approval of Indian treaties in the same manner as in the case of treaties with foreign nations was silently adopted and has ever since prevailed.

We will now refer to the several treaties by which the Indian title to the lands in Michigan passed to the United States.

THE TREATY OF FORT STANWIX, 1784.

The first Indian treaty made by our government on the subject of land was made at Fort Stanwix in the State of New York, with the Six Nations, or Iroquois, in October, 1784. This treaty defines the west limits of the lands of the Iroquois by a line nearly coincident with the east line of Ohio and they yield to the United States all claim to the land west of it.

TREATY OF FORT McINTOSH, 1785.

The next treaty negotiated and the first making a cession of land in Michigan was made at Fort McIntosh, January 21, 1785, with the Wyandot, Delaware, Chippewa and Ottawa nations.

By the seventh article of this treaty there is "reserved to the sole use of the United States," the following: "The post of Detroit with a district beginning at the mouth of the Rosine (Raisin) on the west end of Lake Erie and running west six miles up the southern bank of said river, thence northerly and always six miles west of the strait until it strikes the Lake St. Clair." And by the eighth article "the post of Michilimackinac with its dependencies and twelve miles square about the same" are reserved in like manner.

TREATY OF FORT HARMER, 1789.

By treaty negotiated by General St. Clair at Fort Harmer on the 9th day of January, 1789, with the Wyandot, Delaware, Ottawa, Chippewa, Potawatamie and Sac nations, the above described concessions at Detroit and Michilimackinac are confirmed, and it is stated that the Wyandots, having represented that they had two villages within their reservation along the Detroit river from which they could not conveniently remove, it is agreed that they shall not be disturbed in the possession of the same.

From the date of the above treaties the public archives (American State Papers, Vol. V) are full of official reports of depredations, outrages and murders committed by the Indians in the northwest. The British

forts, in violation of the treaty stipulations, had not yet been given up. It was manifest that the Indians were excited and urged on in their desperate acts by British officials who still remained in the country. The result was massacres without number and a hostile combination of different tribes which compelled Washington to call out the militia and to meet force with force.

In March, 1793, Benjamin Lincoln, Beverly Randolph and Timothy Pickering, three of the most eminent men of their time, were appointed commissioners for negotiating a treaty with the Indians of the northwest. The council was to be held at Sandusky. The confederate tribes were holding a private council at the Rapids of the Maumee. Several delegations were sent by them to talk with the commissioners and discussions were had about restoring friendly relations and about the lands claimed by the several tribes. The commissioners urged the meeting of the council for negotiating a treaty, but the Indians continually procrastinated. The commissioners finally went to the mouth of the Detroit river and were there met by a delegation from the confederates, who delivered a speech and listened to the reply and arguments of the commissioners. They remained four weeks in communication with individual members of the confederation urging the meeting of the council for negotiating the promised treaty, but without avail. Finally, on the 16th day of August, 1793, they received an absolute refusal to treat at all and they departed for their homes.

Then followed the sad conflict which constitutes so exciting a chapter in the early history of the northwest and especially of Ohio. The repulse of the Indians at Fort Recovery, the gallant conduct which signalized the campaign of General Wayne and the splendid victory at the Maumee Rapids alone opened the way for ending the contest and restoring peace.

TREATY OF GREENVILLE, 1795.

The treaty of Greenville followed. It was negotiated by General Wayne, as United States Commissioner, with the Wyandots, Delawares, Shawanese, Ottawas, Chippewas, Potawatamies, Miamis, Eel Rivers, Weas, Kickapoos, Piankishaws, and Kaskaskias, and was concluded on the third day of March, 1795. These were the confederate tribes which had allied themselves together in deadly hostility to the Americans and sought to expel them from the western country.

By this treaty all hostilities were to cease and peace was to be perpetual. All prisoners were to be surrenderd and ten Indian chiefs were to remain with the whites as hostages until this was done. A new line of boundary between the lands of the Indians and the United States in Ohio was established, enlarging the possessions of the latter, and several other tracts elsewhere within the territory claimed by different tribes were ceded. In the cessions thus made are included lands in Michigan described as follows: The post of Detroit and all the lands to the north, the west and the south of it of which the Indian title has been extinguished by gifts or grants to the French or English governments, and so much more land, to be annexed to the district of Detroit as shall be comprehended between the River Rosine (Raisin) on the south, Lake St. Clair on the north, and a line the general course whereof shall be six miles

distant from the west end of Lake Erie and Detroit river. Also the post of Michilimackinac and all the land on the island on which the post stands and the main land adjacent of which the Indian title has been extinguished by gifts or grants to the French or English governments, and a piece of land on the main to the north of the island to measure six miles on Lake Huron or the strait between Lakes Huron and Michigan, and to extend three miles back from the water of the lake or strait; also the island De Bois Blanc, being an extra and voluntary gift of the Chippewa nation.

The treaty of Greenville is one of the most important ever made with the Indian nations and the council at which it was made was one of the most imposing. The sachems and chiefs who were in attendance discussed very fully the subjects of the treaty. In the American State papers, published under the authority of congress, will be found a report of the many speeches made by the chiefs, and few reports of discussions in deliberative assemblies or of debates in congress can be found that are more interesting.

INCIDENTS OF THE COUNCIL AT GREENVILLE, 1795.

In this council the four great Indian nations of Michigan, the Wyandots, the Chippewas, the Ottawas, and the Potawatamies, were present by their several chiefs and valiant warriors and they constituted a prominent feature of the assemblage.

New-corn, an aged Potawatamie chief, came with forty followers and was introduced to the council. "I come," he said, "on the good work of peace. I come from Lake Michigan. Had you seen me in former days you would have beheld a great and brave chief, but now I am old and burdened with the weight of years. My nation consists of one thousand men who live at Detroit and between Detroit and Lake Michigan. Twenty-three chiefs of that nation are inferior to me in command." He asks to surrender the old medals won by his warriors and given by the British and to be furnished with General Washington's. "My young men will no longer listen to the former. They have thrown off the British and henceforth will view the Americans as their only friends."

Nash-i-pi-nash-i-wish, a Chippewa chief, speaking for the Chippewas, Ottawas and Potawatamies, exclaims: "Look at your warriors around you and view ours. Does it not give you pleasure to see us all meet together in brotherly love? I was not disposed to take up the hatchet against you; it was forced into my hands by the white people. I throw it into the middle of the deepest lake from whence no mortal can bring it back. Brother, I have thrown my hatchet into the bottomless lake from whence it will never return. I hope you will also throw yours so far that it may never again be found."

A-goosh-a-way came with the following of twenty-three Ottawas from the vicinity of Detroit, and Masass, a Chippewa chief, with twenty of his tribe.

A question arose in the council as to the validity of the treaty ceding lands which was made at Fort Harmer on the Muskingum in 1789, and some of the Ottawas, Chippewas and Potawatamies denied any knowledge of it. But Masass arose and said that he was present at the mak-

ing of the treaty and had it now here in his hand to show them—that he had come for the sole purpose of exhibiting it. He presented a belt with nine white squares wrought in beads, and said: "This great calumet comes not from the little lake near us but from the great Lake Superior to the north, from whence our great chiefs and warriors come. When I returned from the treaty of Muskingum I repeated the substance of its proceedings to my nation. You, therefore, see that your words have gone a great ways, even to Lake Superior. Brother, I live at a great distance from you, but when you call a council I hear your voice immediately and I come without delay. You now see all your brothers around you. We are well acquainted with what we are now doing and what we have done heretofore. The white beads in this belt denote the number of large villages from the north who have heard your word."

The commissioner settled the question as to the validity of the cession of lands by former treaties by saying that they had been twice paid for, by the treaty of Fort McIntosh and that of Muskingum, but nevertheless, such was the justice and liberality of the government that they would again make compensation for them.

No further cession of land in Michigan was made during the twelve years which succeeded the treaty of Greenville in 1795. In the meantime the territory of Michigan was established and organized; a strong tide of immigration was setting in and the purchase of the Indian title became more and more a matter of national importance.

TREATY OF DETROIT, 1807.

In 1807 President Jefferson thought it desirable that the entire eastern half of Michigan should be released from the Indian title, and he commissioned General Hull, then governor of the territory, to negotiate a treaty for that purpose. A council was accordingly held by him at Detroit with the sachems, chiefs and warriors of the Chippewas, Ottawas, Wyandots and Potawatamies, which resulted in a treaty concluded on the 17th day of November, 1807.

By this treaty the United States acquired the Indian title to that portion of Michigan which lies east of a line drawn north from the mouth of the AuGlaize river in Ohio to a point due west of the outlet of Lake Huron and thence northerly to White Rock on Lake Huron. This line follows the dividing line between the counties of Lenawee and Hillsdale, and thence through Jackson and Ingham, along the line between Shiawassee and Clinton counties to near the middle of the same, and thence by direct course to White Rock, near the southeast corner of Huron county. The territory covered by this cession embraces the present counties of Monroe, Lenawee, Wayne, Washtenaw, Macomb, Oakland, Livingston, St. Clair, Lapeer and Genesee, and a portion of Jackson, Ingham, Shiawassee, Tuscola and Sanilac.

It will be observed that the boundaries of this cession embrace the entire tract lying along the Detroit river and the west end of Lake Erie, which was ceded by the several treaties of Fort McIntosh, Fort Harmer or Muskingum and Greenville, thus making the fourth purchase of the Indian title thereto. Within its limits are also embraced the settlements

of the Wyandots along the borders of the river and lake, a people who had made further advances than any of the other tribes towards the sedentary and industrial habits of civilized life.

THE EXODUS OF THE WYANDOTS.

The Wyandots, although they had joined in the above mentioned treaties, ceding their lands unconditionally, were evidently unwilling to relinquish the possession of them. By the treaty of Fort Harmer, in 1789, they had obtained leave to continue in the occupancy of their two villages, Brownstown and Monguagon, and in 1809 they obtained, on the petition of Walk-in-the-Water and other chiefs, an act of congress giving them the possession for fifty years,* and again by treaty made with General Cass as commissioner at St. Mary's, September 20, 1818, they ceded all rights to this reservation, receiving instead a tract of 4,996 acres of land on the Huron river designated by sections, to be held by them as long as they and their descendants should continue to occupy the same. It does not definitely appear how long or to what extent they occupied these lands, but they finally removed from them and from Michigan, and joined their brother Wyandots in Ohic, and by treaty of March 17, 1842, the tribe relinquished to the United States their claim to these and all other lands in Michigan.

TREATY OF SAGINAW, 1819.

The next important cession of lands in this State was by treaty made with the Chippewas at Saginaw by General Cass as commissioner on the 24th day of September, 1819.

The land ceded is described as "beginning at a point in the present Indian boundary line which runs due north from the mouth of the Great AuGlaize river, six miles south of the place where the base line (so called) intersects the same; thence west sixty miles; thence in a direct line to the head of Thunder Bay river; thence down the same to the mouth, and thence to the line established by the treaty of Detroit of 1807 at White Rock on Lake Huron, and thence by that line to the place of beginning."

This tract is bounded on the south by a line commencing in the meridian line six miles south of the north line of Jackson county and running west six miles to a point about four miles northeast of the present city of Kalamazoo, and thence northeasterly through the counties of Barry, Ionia, Montcalm and Isabella to the head waters of Thunder Bay river in Montmorency county, and embracing all the land east of it not ceded by previous treaties.

TREATY OF SAULT DE STE. MARIE, 1820.

A treaty was made by General Cass with the Chippewa tribe, at Sault de Ste. Marie, June 16, 1820. This treaty cedes a tract of land fronting on the St. Mary's river and extending from the Big Rock to the Little Rapids and running back far enough to include sixteen square miles of

*See Appendix B.

land. This land is also included in the cession made by the Chippewas and Ottawas by the treaty of March 28, 1836, made at Washington.

TREATY OF CHICAGO, 1821.

The next important treaty of cession was negotiated by General Cass and Solomon Sibley at Chicago with the Ottawas, Chippewas and Potawatamies and was concluded August 29, 1821.

This cession covers that portion of the State which is bounded on the south by the south line thereof, on the north by Grand river, on the east by the west line of former cessions and on the west by Lake Michigan, excepting a small triangular parcel of land lying in the southwest corner of the State south of the St. Joseph river, and this tract was afterwards ceded by the Potawatamies by treaty made at the Carey Mission, which was on the same, September 20, 1828, and then again by them in conjunction with the Chippewas and Ottawas by treaty made at Chicago, September 27, 1833. These treaties cover the southwestern portion of the State and embrace the counties of Berrien, Cass, St. Joseph, Branch, Hillsdale, Van Buren and Allegan, and also a part of Ottawa, Kent, Barry, Kalamazoo, Calhoun and Jackson.

TREATY OF WASHINGTON, 1836.

This treaty was negotiated by Henry R. Schoolcraft as commissioner, with the Ottawa and Chippewa nations at Washington, March 28, 1836.

This cession covers all the land in the lower peninsula which lies north of a line beginning at the mouth of the Grand river and following up that stream until it strikes the line of the land ceded by the treaty of Chicago of August 29, 1821, and thence by that line to Thunder Bay in Lake Huron, and also all of the upper peninsula as far west as Chocolate river, and thence by way of the Escanaba river, Green Bay and Lake Michgan to the place of beginning at the mouth of Grand river, together with all the islands in the waters surrounding the same not before ceded.

This cession of March 28, 1836, covers an immense tract of country including all that portion of the southern peninsula which lies north of the Grand river on the west and Thunder Bay on the east and all of the upper peninsula east of Chocolate river near Marquette and the Escanaba river, which flows into Green Bay.

TREATY OF LA POINTE, 1842.

The last of the more important of the original cessions of lands in Michigan was made by treaty with the Chippewa Indians of the Mississippi and Lake Superior negotiated by Robert Stuart at La Pointe, October 4, 1842.

The land covered by this cession is situated in the upper peninsula and includes all that portion of the State of Michigan which lies west of the Chocolate and Escanaba rivers, being the western boundary of land ceded by the treaty of Washington of March 28, 1836, and extending to the line of Wisconsin.

The above descriptions of the ceded lands follow the cessions as described in the several treaties, and, it is believed that together they embrace the entire area of the State of Michigan.* But from four of the larger of these tracts certain specified portions of the land are reserved by express words in favor of the Indians and were held by them as by their original title. These reservations covered large tracts of most valuable lands. They became subsequently the subject of negotiation between the United States and the Indians and were ceded by treaty as in former cases.

We look now to these reservations with a view to the inquiry whether the Indian title to these has also been acquired by our government.

RESERVATIONS.

I. The earliest of these reservations is found in the treaty of Detroit of November 17, 1807. They cover three miles square of land on the River Raisin at the mouth of the Macon, four sections on and near the River Rouge, three on Lake St. Clair and six sections which were to be afterwards located by the Indians with the approval of the President.

Three of the sections reserved at the mouth of the Macon and three of the sections not located were subsequently, by treaty made at the foot of the Maumee Rapids, September 29, 1817, given to the rector of the Catholic church of St. Anne of Detroit and the corporation of the college of Detroit, to each one-half, and by the treaty of St. Joseph of September 19, 1827, a cession was made of the four sections on and near the River Rouge and of the remainder of the reservation at the mouth of the Macon, except half a section which was given to the Potawatamie chief, Moran. The residue of these reservations is covered by the general terms of the cession made by the Potawatamies by treaty of the Tippecanoe river, October 27, 1832, and that made at Chicago, September 27, 1833.

II. In the treaty negotiated by General Cass with the Chippewas at Saginaw, September 24, 1819, sixteen separate tracts of land in choice locations and amounting in the aggregate to more than one hundred thousand acres were reserved to the Chippewas, but all of these tracts were subsequently ceded by the Indians to the United States by treaty made with Henry R. Schoolcraft as commissioner at Detroit, January 14, 1837. By the terms of this treaty said lands were to be surveyed and sold by the United States in the same manner as other public lands, the proceeds to be applied for certain specific purposes defined in said treaty and the balance to be invested in public stocks for the benefit of said Indians.

III. By the treaty of Chicago with the Potawatamies, Ottawas and Chippewas, made August 29, 1821, there are reserved for the use of the Indians five tracts of land differing in quantity from three to six miles square each.

In 1827 (September 19) these lands, with the exception of a tract four miles square at the village at Not-a-wa-sepe, were ceded by the treaty to the United States by the Potawatamies and they received in exchange for the same ninety-nine sections of land lying in a body in Kalamazoo

* See accompanying map.

and St. Joseph counties. These lands were designated by sections and were to be held by the tribe upon the same terms on which Indian reservations are usually held. The object of this exchange is declared to be to consolidate some of the dispersed bands of the Potawatamie tribe in the territory of Michigan and to remove them from the settlements of the white people.

By a treaty made at the Tippecanoe river, October 27, 1832, the Potawatamies cede all their lands in Michigan south of Grand river excepting the reservation at Pocagon's village and that at Not-a-wa-sepe; and again by treaty made with the Chippewas, Ottawas and Potawatamies at Chicago, September 27, 1833, all their interests in the lands in Michigan south of Grand river are ceded. In this cession are included by express terms the above mentioned ninety-nine sections and the two reservations last above named, and also the tract of land in the southwest corner of the State south of the St. Joseph river.

The territory claimed and occupied by the Potawatamie nation originally embraced all that portion of the State lying south of Grand river and extending from Lake Michigan to the waters which bound it on the east, and by the several treaties above mentioned their claim to the entire tract is surrendered.

IV. By the treaty of Washington of March 28, 1836, with the Ottawa and Chippewa nations, they reserve to themselves five separate tracts of land, containing a total of one hundred and forty-two thousand acres, to be held by the two tribes in common. There are also reserved for the separate use of the Chippewas living north of the Straits of Mackinac a large number of tracts including the islands in the lakes.

After the making of this treaty the condition and the views of the Indians gradually changed; their tribal relations became relaxed; they were divided into small bands and were anxious to become the possessors of the lands by individual ownership rather than to share them in common with other members of their tribe. To accomplish this a new feature was introduced into the method of disposing of Indian reservations. With a view of acceding to this desire in a treaty made at La Pointe, September 30, 1854, the United States stipulated to set apart and withhold from sale certain tracts of land designated by townships and sections for the use of the Chippewas of Lake Superior. Six bands of the Indians are named as the beneficiaries and to each is assigned the portion of land set aside for its special benefit. From these lands every head of a family, or single person over twenty-one years of age, at that time of the mixed bloods belonging to the Chippewas of Lake Superior, was entitled to select from the portion assigned to his band eighty acres of land, and to receive a title thereto by patent in the usual form; and by the third article of the treaty the President is authorized in his discretion to assign to any head of a family or single person over twenty-one years of age, eighty acres of land for his or their separate use, and may, when he thinks proper so to do, issue patents therefor with such restrictions of the power of alienation as he may see fit to impose. And in consideration of these provisions and of money payments amounting to little less than half a million of dollars, the cession is made to the United States of an extensive territory embracing the land above set aside and withheld from sale.

Still further progress was made in the same direction by treaty with the Ottawa and Chippewa Indians of Michigan made on the 31st day of July, 1855. By this treaty the United States withdraws from sale certain townships of the State of Michigan and assigns to each one of some twenty bands into which the Indians are divided, the particular townships in which its members may select land. The United States agree to give to each Ottawa and Chippewa Indian, being the head of a family, eighty acres of land; to each single person over twenty-one years of age forty acres; to each family of orphan children under twenty-one years of age containing two or more persons, eighty acres, and to each single orphan child under twenty-one years of age forty acres; and each beneficiary is to select his land in the tract reserved for the band to which he belonged. On such selection being made each was at liberty to go into possession of the land selected by him and was to receive a certificate therefor, but he could not assign his interest secured thereby. At the end of ten years he was entitled to receive a patent therefor in the usual form, but still the President might, in his discretion, order the patent to be issued at an earlier date or to be longer withheld when it was proved that the welfare of the holder of the certificate would be promoted thereby. The treaty also provides that the portion of the land so described and set apart, which shall not be selected by the Indians within five years, shall remain the property of the United States and may be sold like other public lands, except that the exclusive right to become purchasers within the next five years was reserved to the Indians.

In consideration of these provisions of the treaty and the payment of $538,400 in manner therein specified, the Ottawa and Chippewa Indians release the United States from all liability on account of former treaty stipulations and receive them in lieu and satisfaction of all claims legal and equitable on the part of said Indians, jointly and severally, for land, money or other thing guaranteed to them or either of them by previous treaties. And by the fifth article of the treaty the tribal organization of said Ottawa and Chippewa Indians is dissolved, except so far as is necessary to carry out the provisions of said treaty; and all future matters of business are to be transacted not with the entire tribe, but with those only who are interested in the subject matter, and the payments which are to be in money by the terms of the treaty are to be paid, not to the tribe as such, but to the individual Indians of these several bands *per capita.*

Two days after the making of this treaty another was made by the same commissioners with the Chippewa Indians of Saginaw and the bands of the Chippewas of Swan creek and Black river. These were bands of the Chippewa Indians, who appear to have occupied separate tracts in the reservations defined in the treaty of March 28, 1836, and are not among the bands named in the treaty of September 30, 1854, or that of July 31, 1855. By this treaty the government agrees to withhold from sale six townships of land in Isabella county and two townships near Saginaw bay, and it gives to the individuals of these bands the right to locate within these defined limits substantially the same quantity of land, and under like terms and conditions as provided in the last mentioned treaty and with the same final result of a title in

fee. In consideration of these provisions and of $220,000 agreed to be paid to them, the Indians cede to the United States all lands in Michigan theretofore owned by them as reservations and whether held in trust by the United States or otherwise, and they release and discharge the United States from all liability assumed in previous treaties.

In 1859 a cession was made by treaty by a portion of the tribe residing in Kansas of all claim to the Chippewa reservations in Michigan, and by treaty made at Isabella, October 18, 1864, a similar cession was made by the Chippewas of Saginaw, Swan creek and Black river, they securing thereby the right of individuals to select lands in the unsold portion of the six townships withheld from sale in Isabella county and to receive patents therefor.

THE EFFECT OF THESE TREATY PROVISIONS.

The peculiar provisions of these several treaties with the Ottawa and Chippewa tribes mark an epoch in our negotiations with the aborigines. As in other cases these tribes cede their original title to all the lands in the immense region which was their home, but they do not divest themselves of all interest in the soil. Individual ownership is to take the place of the vague right of the wandering savage. The United States receives and holds the title, but in certain portions of the premises it is held in trust for the benefit of the Indians under conditions which must be fulfilled. The title of the tribes is given up; the tribes themselves, by the terms of the treaty, yield up their own tribal existence. A total change from savage to civilized life was in contemplation. It was a great change and the Indian could scarcely have realized how great it was. He could not by a single step pass from one condition to the other. The progress, if successful, must be slow and often discouraging. In no prior Indian treaty is a similar provision found—no similar experiment had then been tried. Favored individuals had sometimes been made owners of land by treaty, but here the broader provision was for the benefit of all, and every individual of the tribes was invited to become a land owner. In most other cases the aborigines who ceded their lands were to find a new home in a region often unknown to them in the west; here they were to become proprietors of the soil where their whole lives had been spent, and this is the more noticeable as it is evident from previous treaties that a similar emigration by these Indians was contemplated by all parties prior to the making of the treaties of 1854 and 1855.

By some of the treaties referred to an unconditional title was given at once to the beneficiary; in others the power of alienation was withheld for a time until he could learn the value of his treasure and know how to guard it. In the former case the wily speculator too often managed to obtain the prize for a song and leave his victim a beggar; in the latter he has most frequently retained it as a home and a source of comfortable livelihood. The number of Indians in Michigan, as reported in the census returns of 1890, is 6,991. They are widely scattered over the northern portion of the State, though the largest collections of them are found in Isabella county and at L'Anse and Baraga in Baraga county. The land withheld from sale by the United States for their benefit seems not yet all taken up, and the commissioner's report of 1891 shows 27,319 acres

at that time subject to be located by the Indians agreeably to the treaty stipulations. Many of these Indians are industrious and efficient laborers and good citizens; most of them wear citizens' dress and speak the English language, and are making fair progress in their new sphere of life.

I have spoken of the provisions of these treaties giving land to the individual Indians to hold in severalty as an experiment. That the experiment did not prove a failure is manifest, not only from its effect here, but also from the subsequent sanction given to the principle involved by the government. By act of congress of February 8, 1887, the President is authorized to allot lands in severalty to the Indians on any reservation for their use made by treaty, or act of congress, or executive order, and this authority has been liberally exercised. It is recognized among the most efficient means of improving the condition of the Indian and leading him on to a life of civilization, and in its influence it is second only to that of the schools for the education of Indian youths supported by the government in many portions of the country, one of which has recently been established at Mt. Pleasant, Mich.

COST OF THE TREATY CESSIONS.

The theory of purchase and sale of the Indian title to the lands is apparent from first to last in the treaties of cession. The consideration paid by the United States, at first small and inconsiderable, was gradually increased as cession followed cession, and both buyer and seller better understood the value of the subject matter of the negotiation. A valuable consideration is specified in every such treaty, sometimes it is to be paid in installments; sometimes in coin; sometimes in goods; sometimes in provisions; sometimes in annual payments, running through many years; sometimes it is to go to their favorite chiefs; sometimes to their creditors in payment of their debts; sometimes to their half-breed relatives. The precise amount of money consideration given under the treaties above mentioned for the Indian title to the land within the boundaries of Michigan cannot readily be ascertained, but I am satisfied that it cannot be less than from two and a half to three millions of dollars, a princely sum for a priceless domain.

But there are other provisions in these Indian treaties which are really of greater value than can be reckoned in dollars and cents. The Indians are to be furnished at the expense of the government with interpreters, mechanics, farmers, blacksmiths, gunsmiths, cattle and agricultural implements. It furnishes the means for the support of missions and schools and sometimes for the physician's services. These are strong, practical and helpful aids, urging the savage on to a higher and better life and offering a vigorous arm to help him on the way.

Apart from these cessions of the lands in Michigan to the United States, but incidental to the several negotiations on the subject, there are some other matters of too much interest to be passed without notice.

I. THE CESSION OF LANDS TO INDIVIDUALS.

The first of these cessions of lands in Michigan is found in the treaty negotiated by General Cass at Saginaw in 1819. Sixteen sections of land are given by this treaty to as many individuals, each to have one section. They are declared to be Indians by descent. By the treaty of Chicago of 1821 a grant is made to each of twenty-eight persons who are named and who are Indians by descent, amounting in the aggregate to twenty-three sections or 16,640 acres of land. By the treaty of 1832, made at the Tippecanoe river, there is granted to each of seventy-six persons named a specified quantity of land amounting in all to eighty-four and a half sections, or 54,080 acres, and patents are to be issued for the same. The treaty of Fond du Lac, made August 5, 1826, grants to each of a large number of half-breeds one section of land, and they are to hold the title subject only to the restriction that they cannot convey the land without permission of the President. Forty-six persons are named as grantees, and the children of many of them, and in one instance the grandchildren who are not named are to receive one section each.

But the most noteworthy of these grants to individuals is that to each of fifty-eight persons, Indians by birth, who were then, or had been, scholars in the Carey mission school near the present site of Niles, which was in charge of the Rev. Isaac McCoy. This grant was made by the treaty concluded on the Wabash, October 16, 1826, and gave to each of these scholars a quarter section of land, a little more than nine thousand acres in all. This mission was one of the most successful and flourishing of Indian missions. Mr. McCoy afterwards published an interesting history of it in which he gives an account of his efforts in obtaining this concession to his Indian pupils. He attended the council which resulted in the grant, and he and his assistant selected and located the lands. The selections were judicious and the lands valuable, but he regrets to be compelled to add that before the contemplated emigration to the west took place, they sold their lands to white immigrants and, in many cases, spent the proceeds for food and raiment, doing nothing.

The sufficiency of these cessions by treaty to convey a title in fee to the individual named was for some time doubted. In the cases whereby the treaty patents were required to be issued by the United States, I am not aware that any objection has ever been made to issuing them or to their validity when issued, but by the treaty of Saginaw of 1819 no direct words of grant are used. The words are "there shall be reserved for the use of" the person named, "and his heirs," the designated tract of land. The title to one of these tracts, a very valuable section on Flint river, which was thus "reserved" to Mokitchenoqua, a Chippewa half-breed girl, became the subject of much litigation, but it was finally decided by the supreme court of Michigan that the words were sufficient to convey the title, and that the treaty being declared by the constitution to be the supreme law of the land no patent was necessary and the supreme court of the United States has held the same doctrine.*

* Stockton vs. Williams, 1 Doug. Rep., 506.
U. S. vs. Clark, 9 Peters Rep., 168.

II. THE GRANT OF MONEY TO INDIVIDUALS.

We have seen that by the earlier Indian treaties cessions of land to individuals were not unfrequent, but gifts of money to individuals were almost entirely unknown until a later period of time. But the grant of such large and valuable tracts and the pertinacious urging, both by the Indians and the white people, connected with them, for still larger and more numerous cessions to individuals, finally became irksome, and the President directed that no more should be made. When the council met at Washington to negotiate the treaty of 1836, the Indian chiefs presented a list of persons to whom they desired such grants to be made, with a designation of the land solicited for each. When Mr. Schoolcraft, the commissioner, announced to them that no such grants would be made, they were greatly exasperated and could be pacified only by a substitute of money instead of land. The ninth article of the treaty therefore gives the names of the individuals and the quantity of land which the Indians solicit for each. An appraised value is finally put upon each parcel, and this sum the United States agrees to pay. The total amount so to be paid to these individuals was $48,148. Among the tracts of land in this list was a section on the Grand river rapids which was solicited for the Indian family of Rix Robinson, and which covered that portion of the present city of Grand Rapids which lies on the north side of Grand river. In the treaty it is stated that this land was estimated by good judges to be worth half a million of dollars, but the government agrees to pay for it instead, at the rate of thirty-six dollars an acre, or $23,040.

This treaty also gives to the half-breeds the sum of $150,000, which is to be divided among them in a specified manner, and by the treaty of Detroit of January 14, 1837, $5,000 is to be paid to each of the principal chiefs named in an annexed schedule, and by a subsequent treaty of October 4, 1842, $15,000 is given to the half-breeds for distribution among them.

In these and other instances which might readily be cited, the liberal and kindly spirit of the Indians in providing for their relatives and friends, and the ready acquiescence of the government in acceding to their wishes, are apparent.

SINCE THE TREATY OF GREENVILLE, 1795.

A full century, lacking a single year, has passed since the treaty of Greenville was made. In that council the tribes of the great northwest, twelve in number, were represented and sanctioned the treaty. They claimed as theirs the great region of country now comprised in the states of Ohio, Indiana, Illinois and Michigan. Where now are the people of these once powerful tribes? Most of them joined the great exodus to the west, and in their hunting grounds of olden time they are known no more. The census of 1890 shows their number reduced in Indiana to seventy-six persons, in Illinois to a single individual, and in Ohio not one remains. The four Michigan tribes were present and shared in the debates of that council and ceded a portion of their lands. Of these

four tribes the subsequent history is very brief. The Wyandots left the State prior to 1842 to join their brother Wyandots in Ohio and have never returned. In 1840 the exodus of the Potawatamie tribe to their new home in the west was completed, leaving only a little remnant, less than one hundred in number, who, although they still remain in the State, have put away the habits and the life of the Indian. The associated tribes of Chippewas and Ottawas are still here, but, although in 1855 they solemnly abandoned their tribal organization and became our fellow citizens, the care of the government over them has never ceased, and the Indian agent, its permanent official representative, is always here to look after their interests and to administer the bounties due them from the public treasury.

THEIR NUMBER HERE COMPARED WITH OTHER STATES.

The number of Indians now remaining in Michigan, as compared with their number in other states, cannot fail to attract attention. Of the forty-four organized states now constituting the union, seven only have a larger number each within their borders, and four of the seven are the new states in the west, which, with a sparse population of whites, have lately been admitted into the union. Of the remaining thirty-seven states, not only has no other one as many of the aborigines remaining as Michigan, but fourteen of them have not an Indian within their borders.

HARMONY AND GOOD FEELINGS.

The State of Michigan may well congratulate itself upon the uniformly friendly relations which have long existed between its citizens and its aboriginal inhabitants. None of the bloody battles of the Indian wars with the American forces was fought within her borders. The cruel massacres once so common in the frontier settlements were not experienced here. No Indian outbreak has disturbed our peace. No war cry has been heard and no threatened danger from them has called for the presence of American soldiers. Not a drop of blood shed in unseemly conflict has fallen on our soil within the memory of our oldest citizen. The few remnants of the native tribes who remain with us are encouraged and aided in their progress to a higher and better condition of civilization and prosperity. Under our constitution they are neither foreigners nor aliens, but our fellow citizens. They go to the polls as voters and are eligible to official positions. The law gives no benefit to the white man that it does not give to the red man. The same broad shield of protection is over both. The same causes which will secure success and prosperity and elevation of character to the one will secure them to the other.

WHO NEGOTIATED THE TREATIES.

We cannot close this sketch without a brief word of reference to some of the worthy men who were prominent in the negotiation of these treaties and in shaping the Indian policy.

From the organization of the territory in 1805, the Governor was *ex officio* superintendent of Indian affairs within its limits, and thus was

brought into close relations with the several tribes and was frequently appointed commissioner to negotiate treaties with them. Thus General Hull in this capacity negotiated the important treaty of 1807.

Prominent among the negotiators of these treaties was Lewis Cass.

General Cass was a distinguished statesman who, in his long public life, did noble work for his State and the nation, but in the entire record of his services there is not a brighter chapter than that which relates to his connection with Indian affairs. During the whole time while Governor of the territory, from 1813 to 1831, his duties as superintendent were most arduous, and it is said that he acted as commissioner in negotiating more treaties than any other individual. In 1814 we find him associated with General Harrison at the council of Greenville in the effort to pacify the Indians of the northwest whose aid was given to the British in the war of 1812, and his name is attached as commissioner to more than twenty important Indian treaties. These treaties secured the cession of the Indian title to an immense region of country in the states of Ohio, Indiana, Illinois and Michigan, but they did far more than to secure title to lands. They were the adjustment of many a troublesome question between our nation and the powerful aborigines of the country, and secured peace and harmony where war and cruel slaughter seemed imminent.

In his long intercourse with the Indians General Cass secured their fullest confidence and they regarded him as a friend to be trusted. His firmness and courage commanded their admiration; his sense of justice was always manifest, and his courtesy and forbearance in their intercourse with him bound them to him in the bonds of brotherhood. In 1820 an expedition to explore the vast region of country around the head waters of the upper lakes and the sources of the Mississippi was ordered by the government, at General Cass' suggestion, and was put in his charge. A journey of more than five thousand miles, chiefly in bark canoes, through a region hitherto almost entirely unknown to civilized man, gave a knowledge of the region and of its Indian inhabitants of much geographical importance and of great value to the government.

The name of Henry R. Schoolcraft is intimately connected with the negotiations and treaties above referred to. The treaty negotiated by him at Washington in 1836 secured to the government an immense territory in northern Michigan. Mr. Schoolcraft accompanied General Cass in his excursion above mentioned, and indeed, it may be truthfully said, that his entire subsequent life was devoted to a study of the Indian character and history, and the promotion of the welfare of the red man. No man was more familiar with their habits or better understood their wishes or their aspirations or their peculiar condition, and no one more truly sympathized with them. In 1822 he was appointed Indian agent for their tribes in the region of the lakes, and for many years resided in their midst, first at Sault Ste. Marie, and afterwards at Mackinac, and in 1823 he married an educated half-breed girl of the Chippewa tribe. Mr. Schoolcraft wrote and published many books, all of which related to Indian affairs. His work on the history, condition and prospect of the Indian tribes, in five large quarto volumes, was prepared by him under the patronage of the government and published at public expense. Whatever criticism may have been made on these works by more philosophical or more concise writers, they contain a large amount of valuable

information, and their author has proved himself to our nation and to the Indians a judicious and efficient friend of both, and an intelligent and valuable negotiator between them. He died at Washington in 1864.

Robert Stuart, by whose negotiation the western portion of the Lake Superior country was obtained by the treaty of 1842, was a native of Scotland, and came to America at the age of 22 years. In 1810 he connected himself with John Jacob Astor in the project of an immense fur trade with the Indians of North America, and went out in the famous expedition which founded Astoria on the Pacific coast. In 1812 it became necessary to communicate with Mr. Astor in New York and Mr. Stuart, as the leader of the party of five, volunteered for the journey overland across the continent. They started in June, 1812, and arrived at St. Louis in May, 1813. In this journey, with its many incidents and hazardous adventures, they passed through a country where the only inhabitants were Indians and wild beasts. The many adventures of this long and perilous journey are graphically depicted by the pen of Washington Irving in his "Astoria." The intercourse of this little band was confined, for nearly a full year, to the wild Indian tribes of the wilderness, and they experienced sometimes their kind but rude hospitality, and often their less agreeable traits of treachery and savage hostility. But Mr. Stuart, under all circumstances, displayed the qualities of a bold, judicious and successful hero and leader.

Notwithstanding the failure of the business project at Astoria Mr. Stuart never ceased to look to the fur trade as one which invited enterprise and promised rich remuneration. He then became connected with the American Fur Company, and in 1819 took charge of its business as manager at Mackinac, and there he resided, acting in that capacity for fifteen years. He also received from President Harrison the appointment of Indian commissioner for all the tribes of the northwest. He removed to Detroit in 1834, and subsequently became treasurer of the State of Michigan. His association with the Indians of northern Michigan had been long continued and their intercourse familiar, and they never ceased to speak of him as their best friend. He died at Chicago, October 28, 1848.

APPENDIX A.

The Huron rivers were:

1. The river running through Detroit, first called the Huron and afterward the Savoyard. It is now lost to sight, and its old channel is used for a covered sewer.
2. The present Clinton river, passing through Pontiac.
3. The Cass river, called in the Saginaw treaty of 1819 "The River Huron which empties into the Saginaw river," afterward called the Cass river.
4. The present Huron river flowing through Ann Arbor and Ypsilanti and into Lake Erie.
5. The Huron river of the upper peninsula which flows into Lake Superior at or near Huron bay, above L'Anse. It still bears the name.

There was still another river known as the Huron which flowed into Lake Superior near the west end of it at or near the place where the

Hurons first settled, but it is probable that it is on the Wisconsin side of the line. Its present name I do not know.

Judge Campbell, in an article published in the Magazine of Western History, in the November number, 1887, alludes to the confusion occasioned by the multiplicity of Huron rivers, and he names three as the source of the trouble, namely: The Clinton and the Savoyard, each once known as the Huron, and the river still called by that name and running into Lake Erie. It is evident that the act of the territorial council above referred to escaped his notice and that he was not aware of the existence of the above mentioned Huron river, which flows into Lake Superior, or that the river now known as the Cass ever bore the name of Huron.

But neither the restrictive act of the old territorial council nor the confusion of names which gave rise to it has been able to banish the name of *Huron* from the topography of Michigan. Apart from the noble ocean-like lake that bounds it on the east, Michigan has a county, a city and three townships under corporate organization, each bearing the name of Huron. We have also within the borders of the State a Huron range of mountains, a Huron bay and two Huron rivers; and the name of Huron is borne by many a favorite street in our cities and villages. The name itself, moreover, has a history which has a tinge of the romantic. It is a word that belonged to no primitive Indian language. It is a name never adopted by any Indian nation. It came from the French. Tradition says that in their first interview with this tribe the appearance of the savages appeared to them so ludicrous that with a shout of derision they applied to them the opprobrious term which they ever afterwards used as the name of the tribe. That portion of the tribe which settled at and near Sandusky were fortunate enough to resume and retain the true name of their tribe, or rather one of the several forms of that name, and were ever after known as Wyandots. The portion of the tribe which, as we have seen, made their temporary abiding place at various points in Michigan were here known as Hurons, but at their final resting place near the mouth of the Detroit river they also resumed their original name and were known as Wyandots, thus bequeathing their spurious name of Huron to the places of their temporary residence, but in their latter days and in their treaty stipulations bearing their aboriginal name of Wyandot.

APPENDIX B.

The petition referred to, signed by "Maera or Walk-in-the-Water" and seven others was dated February 5, 1812, and was sent by the President to congress on the 28th of the same month. In it they set forth that they have peaceably cultivated the land they have lived on from time immemorial. They allege that they have built valuable houses and improvements on the land and have learned the use of the plough, etc., and they pray for a title which shall prevent their being dispossessed at the end of fifty years as provided by the act of congress.

These representations as to the improvement of the land I believe to be correct. I was on the ground in 1833 and there yet remained evidences of the cultivation of the land. A comfortable house, said to have

been the residence of the chief, Walk-in-the-Water, was still standing. It was near the bank of the Detroit river, a short distance below the site of the present village of Trenton. I recollect that there was at Brownstown an orchard of well-grown apple trees which were reputed to have been set out by the Indians and I was recently told by one familiar with that region, that an old apple tree is now occasionally found among the forest trees which have grown up since the Indians departed. The tract of 4,996 acres of land which was assigned to the Wyandots in 1818 to occupy as long as they pleased and which was their last resting place in Michigan, is situated on both sides of the Huron river near Flat Rock and in the present township of Huron, Wayne county.

INTRODUCTORY.

The Legislature of 1893, just before the close of the session, re-enacted, with the change of but one clause, the census law of 1883, under which the census of 1884 was taken. The census of 1894 has been taken, compiled and published pursuant to the provisions of this re-enacted law.

The present census is easily the most complete yet taken under State authority. It embraces more subjects, and these are treated more in detail in the compilation, than ever before attempted. This work has required time and has not been done without expense. The compilation of a census of two and a quarter millions of people, of thousands of industrial establishments whose business aggregates hundreds of millions of dollars annually, of one hundred and seventy-eight thousand farms and the crops grown upon them, and statistics of churches and libraries, is a work that can be accomplished, even under the most favorable circumstances, only at the cost of much time and money.

Because of the expense of compilation and long delay in publication, much dissatisfaction is often expressed with census work. As a rule the dissatisfaction is greater because of the time required than of the amount expended. The results are not published, it is claimed, until all interest in them is lost,—the information, however valuable at the moment of collection, is at publication stale, and worthless except as matter of record.

It must be admitted the charge is not without reason. While it is true that for the student statistics a hundred years old may possess greater value than statistics of yesterday, yet active, busy people, like ours, want facts for immediate, practical use, and are often provoked to severe criticism when told that a census taken six months ago is not yet even in the hands of the public printer.

The question then naturally arises: Can any way be devised by which statistical reports can be compiled, published and distributed in less time than is now usually taken for such work? To this question an affirmative answer may be given if qualified with the proviso, that such results, so much desired, can only be attained by making radical changes in some methods that have long been in vogue. So far as our own State census is concerned, the time given the enumerator to complete his work—the entire month of June—is none too long, and no more time is used in the work of actual compilation in the Secretary of State's office than is necessary for the work accomplished. The whole cause

of delay lies in the fact that before the work of actual compilation can be commenced by the Secretary of State, *many months are required to correct the work of inexperienced and incompetent enumerators.* It would not be just to say that more than a comparatively few of the enumerators were utterly incompetent, but it is entirely just to say that nearly all were inexperienced, and because of their inexperience the schedules were perhaps in no instance fully and accurately filled out.

As illustrative of the number and character of the mistakes in enumeration it may be stated that one enumerator made, as a rule, detailed or complete statistics of adult males only. The statistics of women and children were only partially reported. Two other enumerators failed to enumerate children under one year old. These are among the more glaring blunders and the ones of course most easily corrected. A glance at the schedule was all that was necessary to detect them, and a letter to the enumerator requiring him to re-canvass and complete his report usually brought the desired answer. But there were numberless mistakes not so easily discovered and corrected. Such were mistakes resulting from the practice of making ditto marks in the columns instead of writing out a full answer for every person as enumerators were expressly instructed to do. As a result of this mistake the word "married" may be written at the top of the column headed "civil condition," and followed by ditto marks on one, two or more lines, perhaps to the bottom of the page, thus reporting all on the page as married when perhaps many of them are young children. Again the word "white" may be written in the proper column and followed by ditto marks until it becomes necessary to write the work "black," one person, or possibly one family, enumerated on the page being colored; the enumerator then continues the ditto marks to the bottom of the page, thus reporting all the rest on the page as black. In like manner whole pages were reported "males" or "females," according as the word "male" or "female" happened to be entered at the head of the column.

Other enumerators more or less frequently omitted entries, as the sex, color, age, etc. Others made the entries for some one person on the upper half of the schedule page correctly, but forgot to fill the corresponding line on the lower half of the page. This blank line was then filled when enumerating the next person who is thus enumerated, say on line 11 on the upper half, and on line 10 on the lower half, of the page. In this way a young woman is reported a "liveryman," a man a "housewife," a young girl a "saloon keeper" and a four months' old baby an "engineer." Still others seem to have formed the bad habit of enumerating by columns instead of by lines, that is, they wrote the names of all in a family in the proper column, and then filled the other columns in succession, filling each column for all the members of the family before making entries in any other column, but in filling the successive columns the several members of the family were not taken in the same order. As a result of this practice John is reported a "female," and Mary a "male."

Equally serious blunders were made in the agricultural schedule. The cost of fences was so generally incorrectly reported that no correction seemed possible and no compilation of it has been made. The acres and yield, and the property and valuations, were often out of all reasonable proportion to each other. The errors made in enumerating soldiers of the civil war, and the manufactories, have been considered elsewhere.

It is not to be inferred, however, that the work of all the enumerators was equally defective. On the contrary, it was generally as well done as could reasonably be expected of men with no experience and utterly without knowledge of statistical methods, and perhaps with no appreciation of the importance of accuracy, but there were enough such errors to make absolutely necessary an examination of all the census schedules, line by line, and at the least, mentally noting the answer to each and every question. The magnitude of this work will be seen when it is stated that the manuscript census returns, when bound, make 245 large volumes, aggregating 166,887 pages; that the number of questions relating to living inhabitants was 31; to each decedent, 21; to each farm, 161, and to each establishment of productive industry, 18, besides the questions relating to libraries, churches, etc. The aggregate number of questions in this census was nearly 99,000,000.

Now to shorten the time and to thus reduce the expense of compiling a census is solely a matter of securing a correct enumeration,—that is, accurate work by the census enumerators,—and thus making the examinations and correspondence here referred to unnecessary. This can only be done by selecting the enumerators long enough in advance that they may be thoroughly educated—trained in the work of skillful, accurate enumeration. How can this be done? It could not be successfully done if no statistics were taken by the State oftener than is the State census, once in ten years; but this State each year publishes a number of statistical reports among which are the farm statistics, the monthly crop reports, the statistics of insane, deaf and dumb, blind, epileptic and idiotic, and the statistics of births and deaths, all compiled by the Secretary of State, besides which there are statistics of various kinds collected by the Commissioner of Labor and the State weather service. All these statistics, as originally received at the offices named, are notably defective and for the same reason that the census returns are defective, namely, because of the inexperience of the enumerators. They are mostly collected by supervisors (assessors) who are selected, not because of their statistical knowledge or expertness, but presumably because of their supposed ability to correctly estimate the value of property, and who are likely to be changed at each annual township meeting. Statistical work is with them of secondary importance. It may be, and doubtless generally is, done in the best manner possible considering their inexperience and the other official duties they have to perform, but when, as too frequently is the case, their other official duties require most or all of their time, and some portion of the work must in consequence be neglected, the statistical reports are sure to suffer.

Now, if all this annual statistical work were taken from the assessing officers, and placed in the hands of persons selected for the express purpose of taking statistics, and upon whom no other public duties were imposed, at least none to be performed at the time the statistics were to be collected, and the persons once appointed retained in office permanently, or so long as they performed the duties competently, there would soon be in every township and assessment district a thoroughly trained enumerator capable of taking statistics of any kind quickly and accurately. Such a person, in the country, would soon become acquainted with every farmer, and his farm, and in the city with practically every inhabitant and every business, which acquaintance would be invaluable

in the preparation of statistical reports. All of the annual statistical reports would soon acquire an accuracy impossible under present methods. The cost of collection could hardly be greater than at present, certainly not after the first year. The State would therefore get full value, year by year, for the money expended in teaching its enumerators.

It is not overlooked that the plan here outlined would require a second canvass of each township and enumeration district, one by the assessing officer to take the assessment, and one by the enumerator to make the statistical reports, but there can be little question that the greater skill enumerators would soon acquire as compared with assessing officers, by enabling them to do the work more quickly as well as more accurately, would save all, or very nearly all the expense of the extra or second canvass. If the work of taking the decennial State census were placed in the hands of these trained enumerators, no such errors in enumeration as above described would be made, and the work of compilation could be commenced as soon as the schedules reached this office. If it should be found that, as compared with the present method, slight extra cost was incurred in taking the statistics each year between censuses, it would be made up a hundred times over in census years.

Again, under the proposed system, enumerators would soon become so well skilled that they could be trusted to foot the agricultural statistics and have them ready for compilation when sent to this office. In the years intervening between censuses, the fifteen hundred enumerators, by footing the farm statistics, would do in a single day work which now requires several weeks in this office, and by footing the agricultural schedule of the census in census years, they would do in two or three days what now requires the continuous labor for several months of as large a force as can be advantageously employed. If this plan were adopted, there is no good reason why the farm statistics should not be printed and distributed early in the fall of the same year they are taken, and there is no good reason why in census years the census statistics of agriculture should not be in the hands of the State printer ninety days after the schedules reach this office, and printed and distributed in ninety days more. Bulletins containing State and county totals could be issued even sooner, and the statistics made available for use the first winter after collection.

It will be understood that the footing of schedules by enumerators is to be approved only when the enumerators have become skillful from careful training and experience. It is never safe to accept totals made by untrained persons.

If enumerators, after becoming sufficiently skilled, do the footing, the money expended for this clerical work will be retained in the townships or assessment districts instead of being expended by the Secretary of State as now; if they shall foot the farm statistics each year, it will effect a permanent reduction of the force in this office, and if they foot the agricultural schedule of the census it will reduce the force required to compile the census by one-fourth to one-third.

Another saving in the census year could be effected by dropping from the census schedules all questions relating to births and deaths, the defective classes, and the totals contained in the farm statistics. All these statistics are now duplicated in census years, being reported once

by the assessors and again by census enumerators. Under the system proposed, the statistics now taken by assessors would be taken only by enumerators, and should always be taken in the same month as the census. This would effect a large saving.

The plan here outlined is submitted in the confident belief, that, if formulated into law, it would at once meet the entirely just demands of the public for a quicker compilation and publication of the State's statistical reports; that it would give the State a system under which the reports could be readily brought to the highest degree of accuracy, and that the expense, in a period of ten years, would be much less than required to maintain the present system.

In closing this introductory I take pleasure in acknowledging the promptness and courtesy of enumerators in answering the letters sent them. So soon as errors were specifically pointed out, they used all possible diligence in securing the necessary corrections and the present census is, beyond question, the most complete and accurate in the series of State censuses.

SUMMARY.

POPULATION.

The total population of the State, June 1, 1894, was 2,241,641, an increase of 147,752, or 7.06 per cent since June 1, 1890, and of 387,983, or 20.93 per cent compared with June 1, 1884. The increase from 1880 to 1884 was 216,721, or 13.24 per cent. The increase from 1880 to 1884 was greater than from 1890 to 1894 by 68,969.

"Michigan first appears in a national census in the year 1800, when the number of inhabitants is stated at 551, all returned from Mackinac county. Wayne county at that census contained, in the present area of Michigan, not less than 2,000 inhabitants, but was returned with Ohio. A small portion of the population enumerated in 1820 and in 1830 as in Michigan, was in territory now in the state of Wisconsin."*

Since 1800 the increase of population has been as follows:

From	1800	to	1810,	4,211,	or	764	per cent.
"	1810	"	1820,	4,134,	"	87	"
"	1820	"	1830,	22,743,	"	256	"
"	1830	"	1840,	180,628,	"	571	"
"	1840	"	1850,	185,387,	"	87	"
"	1850	"	1860,	351,459,	"	88	"
"	1860	"	1870,	435,169,	"	58	"
"	1870	"	1880,	452,655,	"	38	"
"	1850	"	1854,	109,867,	"	23	"
"	1860	"	1864,	54,548,	"	7	"
"	1870	"	1874,	149,749,	"	13	"
"	1880	"	1884,	216,721,	"	13	"
"	1884	"	1890,	240,231,	"	13	"
"	1890	"	1894,	147,752,	"	7	"

In the following table are shown the increase, per cent of increase and average annual increase of the population of Michigan, from census to census, and by decennial periods, since the year 1800:

* From census of Michigan, 1884.

TABLE 1.

Censuses.	Population.	Increase over previous census.	Increase in 10 years—U. S. censuses.	Increase in 10 years—State censuses.	Per cent of increase over previous census.	Per cent of increase in 10 years to population at beginning of periods—U. S. censuses.	Per cent of increase in 10 years to population at beginning of periods—State censuses.	Average annual increase.		
								All censuses.	U. S. censuses.	State censuses.
1800	a 551									
1810	4,762	4,211	4,211		764.24	764.24		421	421	
1820	8,896	4,134	4,134		86.81	86.81		413	413	
1830	31,639	22,743	22,743		255.65	255.65		2,274	2,274	
1840	212,267	180,628	180,628		570.90	570.90		18,063	18,063	
1850	397,654	185,387	185,387		87.33	87.33		18,539	18,539	
1854	507,521	109,867			27.62			27,467		
1860	749,113	241,592	351,459		47.60	88.38		40,265	35,146	
1864	b 803,661	54,548		296,140	7.28		58.35	b 13,637		29,614
1870	1,184,282	380,621	435,169		47.36	58.09		63,437	43,517	
1874	1,334,031	149,749		530,370	12.64		65.99	37,437		53,037
1880	1,636,937	302,906	452,655		22.71	38.22		50,484	45,266	
1884	1,853,658	216,721		519,627	13.24		38.95	54,180		51,963
1890	2,093,889	240,231	456,952		12.96	27.92		40,039	45,695	
1894	2,241,641	147,752		387,983	7.06		20.93	36,938		38,798

a Exclusive of Wayne county, which was returned with Ohio.
b Exclusive of soldiers in the field.

"Had the soldiers in the field been enumerated in 1864, the increase from 1860 to 1864 would have been nearly 90,000, or about 12 per cent, and from 1864 to 1870, about 345,000, or 41 per cent."*

Not counting Isle Royal, which is now attached to Houghton for judicial purposes, the present census shows twenty counties in the State with less population than in 1890, and sixteen with less population than in 1884. The census of 1890 compared with 1884 shows loss in twenty counties. Table 2 shows the increase and decrease of population by counties. The statement following this table shows changes in county boundaries since June 1, 1884, and explains, in part, the decrease in some of the upper peninsula counties.

* Census of Michigan, 1884

TABLE 2.—*Increase and decrease of total population by counties.*

State and counties.	1890 to 1894.		1884 to 1894.		1884 to 1890.		1880 to 1890.	
	Increase.	Decrease.	Increase.	Decrease.	Increase.	Decrease.	Increase.	Decrease.
State	171,099	23,347	403,010	15,027	257,418	17,187	473,211	16,259
Alcona	9		1,390		1,381		2,302	
Alger	147		1,385		1,238		1,238	
Allegan	228		523		295		1,146	
Alpena	2,136		5,034		2,898		6,792	
Antrim	2,014		3,666		1,652		5,176	
Arenac	1,260		2,916		1,656		5,683	
Baraga	1,196		1,193			3	1,232	
Barry		84		403		319		1,534
Bay	4,892		10,083		5,191		18,331	
Benzie	2,826		3,674		848		1,804	
Berrien	4,350		7,859		3,509		4,500	
Branch		584		1,454		870		1,150
Calhoun	3,971		5,887		1,916		5,049	
Cass	223			26		249		1,056
Charlevoix	1,239		1,650		411		4,571	
Cheboygan	1,914		3,954		2,040		5,462	
Chippewa	3,303		6,900		3,597		6,771	
Clare	418		2,427		2,009		3,371	
Clinton		247		873		626		1,591
Crawford		252	321		573		1,803	
Delta	3,932		9,270		5,338		8,518	
Dickinson	14,700		14,700					
Eaton	524		816		292		869	
Emmet	1,626		2,438		812		2,117	
Genesee	1,123		1,777		654		210	
Gladwin	692		3,361		2,669		3,081	
Gogebic	917		14,083		13,166		13,166	
Grand Traverse	4,160		5,423		1,263		4,933	
Gratiot	108		3,727		3,619		6,732	
Hillsdale		388		1,414		1,026		2,063
Houghton	8,786		18,029		9,243		12,916	
Huron	3,711		7,735		4,024		8,456	
Ingham	2,023		4,750		2,727		3,990	
Ionia	2,019		2,261		242			1,071
Iosco		2,884	1,738		4,622		8,351	
Iron	861		5,293		4,432		4,432	
Isabella	2,655		5,428		2,773		6,625	
Isle Royal		135			135		80	
Jackson	1,504		1,303			201	3,000	
Kalamazoo	2,783		6,775		3,992		4,931	
Kalkaska	480		1,147		667		2,223	
Kent	12,016		37,338		25,322		36,669	
Keweenaw		89		1,862		1,773		1,376
Lake		608		1,642		1,034	3,272	
Lapeer		334		1,178		844		925
Leelanau	1,451		2,267		816		1,691	
Lenawee	93			1,043		1,136	105	
Livingston		421		1,131		710		1,393
Luce		107	2,348		2,455		2,455	
Mackinac		593	2,066		2,659		4,928	
Macomb	574		1,094		520		186	
Manistee	1,884		6,239		4,355		11,698	
Manitou	58			280		338		474
Marquette		1,513	6,611		8,124		14,127	
Mason	2,037		5,201		3,164		6,320	
Mecosta	1,032		132			900	5,724	

TABLE 2.—CONCLUDED.

Counties.	1890 to 1894.		1884 to 1894.		1884 to 1890.		1880 to 1890.	
	Increase.	Decrease.	Increase.	Decrease.	Increase.	Decrease.	Increase.	Decrease.
Menominee		9,899	4,620		14,519		21,652	
Midland	2,561		4,442		1,881		3,764	
Missaukee	1,907		3,569		1,662		3,495	
Monroe	844			172		1,016		1,287
Montcalm	1,521			1,198		2,719		511
Montmorency	951		1,593		642		1,487	
Muskegon		2,689		230	2,459		13,427	
Newaygo		1,351	129		1,480		5,788	
Oakland	1,431		1,576		145			292
Oceana	901		2,080		1,179		3,999	
Ogemaw	55		2,001		1,946		3,669	
Ontonagon	3,117		2,037			1,080	1,191	
Osceola	1,845		2,474		629		3,853	
Oscoda		98	432		530		1,437	
Otsego	522		888		366		2,298	
Ottawa	3,725		2,858			867	2,232	
Presque Isle	1,224		1,847		623		1,574	
Roscommon		376		931		555	574	
Saginaw		426	7,052		7,478		23,178	
Sanilac	1,356		4,362		3,006		6,248	
Schoolcraft	1,309		3,281		1,972		4,243	
Shiawassee	1,902		4,776		2,874		3,893	
St. Clair	2,216		7,538		5,322		5,908	
St. Joseph		269		1,190		921		1,270
Tuscola	1,904		3,686		1,782		6,770	
Van Buren	518		718		200			266
Washtenaw	1,299		1,815		516		362	
Wayne	35,347		103,495		68,148		90,670	
Wexford	2,769		3,529		760		4,463	

ORGANIZATION OF COUNTIES AND CHANGES IN COUNTY BOUNDARIES SINCE JUNE 1, 1884.

Alger was organized from Schoolcraft county in 1885.
Baraga boundary line was changed in 1885.
Chippewa was reduced by organization of Luce county in 1887.
Dickinson was organized from Marquette, Iron and Menominee counties in 1891.
Gogebic was organized from Ontonagon county in 1887.
Houghton boundary line was changed in 1885.
Iron was organized from Marquette and Menominee counties in 1885. Boundary line was changed in 1891.
Luce was organized from Mackinac and Chippewa counties in 1887.
Mackinac was reduced by organization of Luce county in 1887.
Marquette was reduced by organization of Iron county in 1885.
Menominee was reduced by organization of Iron county in 1885, and by organization of Dickinson county in 1891.
Ontonagon was reduced by organization of Gogebic county in 1887.
Schoolcraft boundary line was changed by organization of Alger county in 1885.

DENSITY OF POPULATION.

The average number of inhabitants to the square mile in the State is 39.45; in the southern counties, 77.09; in the central, 50.02; in the northern, 17.93, and in the upper peninsula, 12.63. The average number of inhabitants to the square mile in the State in 1890, as shown by the United States census, was 36.46.

The following table shows the area in square miles, the population, and average number of inhabitants to a square mile, in the State and each county. The area has been obtained from the original plats on file in the State Land Office, and is exclusive of all meandered streams and meandered lakes.

TABLE 3.

Southern four tiers of counties.	Area in square miles.	Population.	Average population to each square mile.
Allegan	828.05	39,189	47.33
Barry	551.61	23,699	42.96
Berrien	567.84	45,635	80.37
Branch	500.69	26,207	52.34
Calhoun	698.62	47,472	67.95
Cass	488.95	21,176	43.31
Clinton	570.15	26,262	46.06
Eaton	572.61	32,618	56.96
Genesee	642.21	40,553	63.15
Hillsdale	601.49	30,272	50.33
Ingham	553.48	39,689	71.71
Ionia	572.70	34,820	60.80
Jackson	712.30	46,535	65.33
Kalamazoo	558.95	42,056	75.24
Kent	852.59	121,938	143.02
Lapeer	662.55	28,879	43.59
Lenawee	756.58	48,541	64.16
Livingston	579.45	20,437	35.27
Macomb	472.37	32,387	68.56
Monroe	561.63	33,181	59.08
Oakland	899.05	42,676	47.47
Ottawa	553.38	39,083	70.63
Shiawassee	537.44	32,854	61.13
St. Clair	695.19	54,321	78.14
St. Joseph	502.19	25,087	49.96
Van Buren	611.39	31,059	50.80
Washtenaw	710.37	43,509	61.25
Wayne	601.61	292,461	486.13
Totals and average	17,415.44	1,342,596	77.09
Central counties.			
Bay	446.59	61,304	137.27
Gratiot	569.72	28,776	50.51
Huron	837.43	32,256	38.52
Isabella	576.16	21,439	37.21
Mecosta	565.43	20,729	36.66
Midland	524.79	13,218	25.19
Montcalm	709.81	34,158	48.12
Muskegon	502.31	37,324	74.30
Newaygo	847.22	19,125	22.57
Oceana	538.90	16,599	30.80
Saginaw	807.13	81,847	101.40
Sanilac	962.56	33,945	35.27
Tuscola	811.09	34,412	42.43
Totals and average	8,699.14	435,132	50.02

Northern counties.	Area in square miles.	Population.	Average population to each square mile.
Alcona	680.09	5,418	7.97
Alpena	578.63	17,717	30.62
Antrim	478.99	12,427	25.94
Arenac	367.19	6,943	18.91
Benzie	318.96	8,063	25.28
Charlevoix	386.09	10,925	28.30
Cheboygan	732.41	13,900	18.98
Clare	568.78	7,976	14.02
Crawford	561.66	2,710	4.82
Emmet	425.09	10,382	24.42
Gladwin	515.65	4,900	9.50
Grand Traverse	464.07	17,515	37.74
Iosco	553.33	12,340	22.30
Kalkaska	561.16	5,640	10.05
Lake	570.92	5,897	10.33
Leelanau	306.07	9,395	30.70
Manistee	545.65	26,114	47.86
Manitou	107.99	918	8.50
Mason	492.70	18,422	37.39
Missaukee	566.87	6,955	12.27
Montmorency	555.53	2,438	4.39
Ogemaw	571.82	5,638	9.86
Osceola	573.82	16,475	28.71
Oscoda	570.78	1,806	3.16
Otsego	522.01	4,794	9.18
Presque Isle	669.23	5,911	8.83
Roscommon	530.45	1,657	3.12
Wexford	571.97	14,047	24.56
Totals and average	14,347.91	257,323	17.93
Upper peninsula.			
Alger	919.94	1,385	1.51
Baraga	912.09	4,232	4.64
Chippewa	1,626.47	15,322	9.42
Delta	1,160.59	19,262	16.60
Dickinson	768.62	14,700	19.13
Gogebic	1,111.59	14,083	12.67
Houghton	1,010.19	44,175	43.73
Iron	1,187.41	5,293	4.46
Keweenaw	335.49	2,805	8.36
Luce	908.49	2,348	2.58
Mackinac	1,013.82	7,237	7.14
Marquette	1,847.67	38,008	20.57
Menominee	1,045.62	23,740	22.70
Ontonagon	1,319.76	6,873	5.21
Schoolcraft	1,185.26	7,127	6.01
Totals and average	6,353.01	206,590	12.63
State	56,815.50	2,241,641	39.45

The first map following shows the same data as the foregoing table, and the second shows the average number of inhabitants to the square mile in each of four sections of the State:

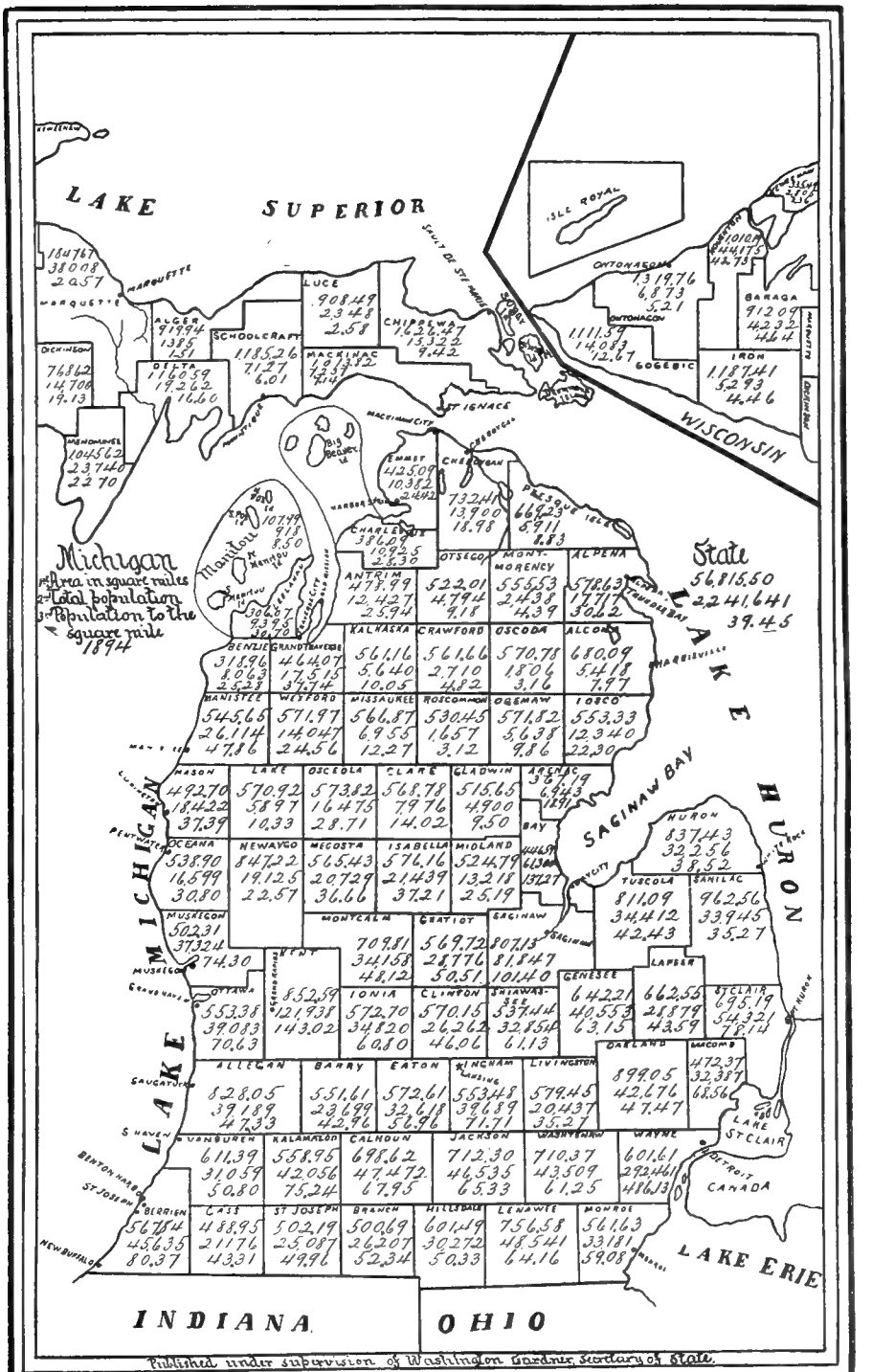

Published under supervision of Washington Gardner, Secretary of State.

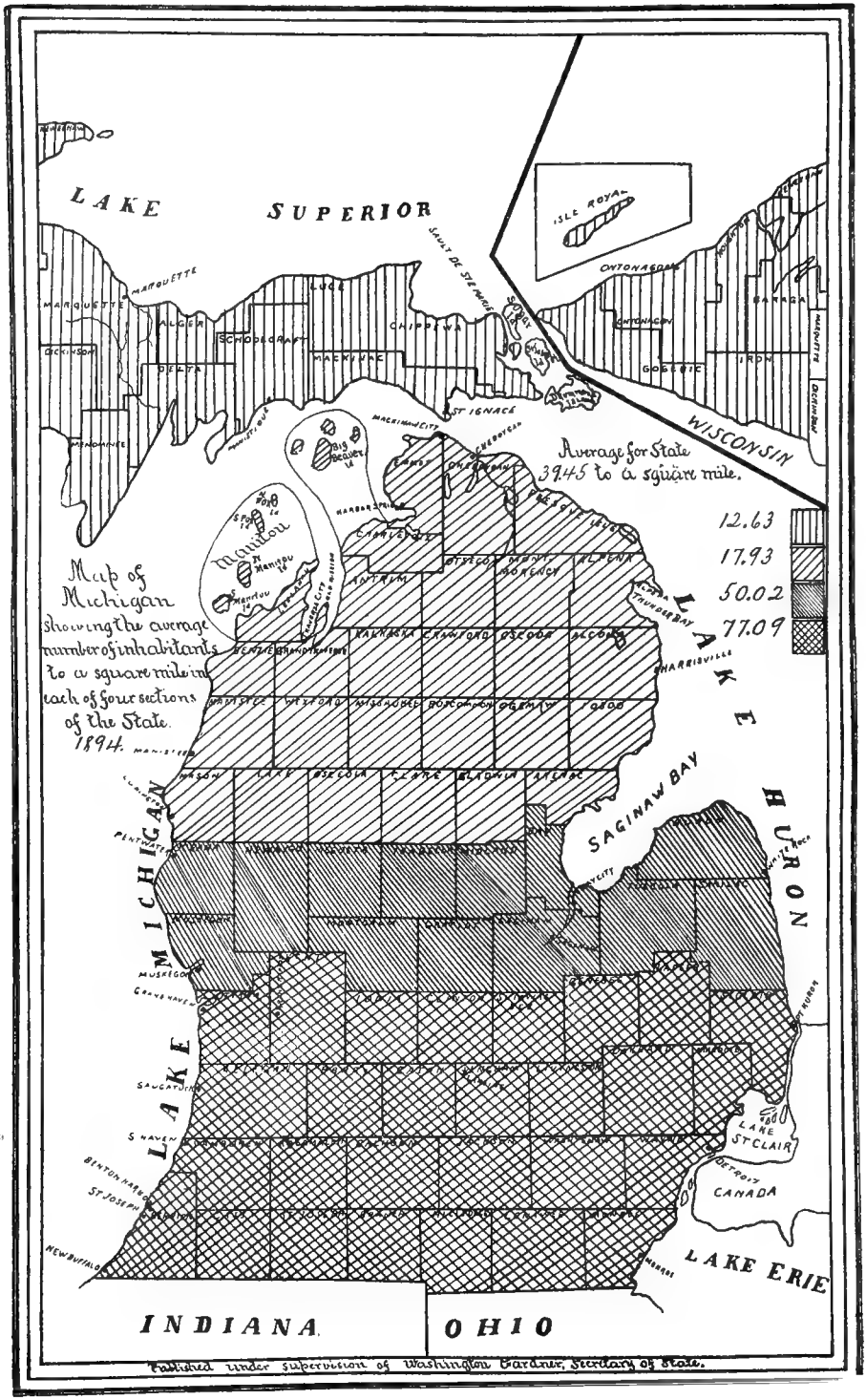
Map of Michigan showing the average number of inhabitants to a square mile in each of four sections of the State. 1894.
Average for State 39.45 to a square mile.
12.63
17.93
50.02
77.09
LAKE SUPERIOR
LAKE MICHIGAN
LAKE HURON
LAKE ERIE
LAKE ST CLAIR
SAGINAW BAY
WISCONSIN
CANADA
INDIANA
OHIO
ISLE ROYAL
SAULT DE STE MARIE
ST IGNACE
MACKINAC CITY
MANITOU
MARQUETTE
ALGER
SCHOOLCRAFT
LUCE
CHIPPEWA
MACKINAC
DICKINSON
DELTA
MENOMINEE
ONTONAGON
GOGEBIC
IRON
BARAGA
KEWEENAW
HOUGHTON
BAYFIELD
ASHLAND
VILAS
ONEIDA
FLORENCE
MARINETTE
OCONTO
BRANDON
CHARLEVOIX
EMMET
CHEBOYGAN
PRESQUE ISLE
ALPENA
ANTRIM
OTSEGO
MONTMORENCY
ALCONA
KALKASKA
CRAWFORD
OSCODA
ALCONA
BENZIE
GRAND TRAVERSE
LEELANAU
WEXFORD
MISSAUKEE
ROSCOMMON
OGEMAW
OSCODA
MANISTEE
MASON
LAKE
OSCEOLA
CLARE
GLADWIN
ARENAC
LAPEER
SANILAC
MACOMB
ST CLAIR
MUSKEGON
OTTAWA
KENT
GRATIOT
SAGINAW
BAY
HURON
TUSCOLA
SAUGATUCK
SHAWNEE
BERRIEN
ST JOSEPH
NEW BUFFALO
DETROIT
MONROE
Published under supervision of Washington Gardner, Secretary of State.

THE CENTER AS REGARDS NUMBER OF INHABITANTS, AND THE CENTER OF POPULATION.

The center as regards the number of inhabitants in the State, June 1, 1894, was about one mile north and one and one-half miles east, of the southwest corner of Bingham township, Clinton county. By "center" is meant the point north of which there were as many inhabitants as south, and as many east as west. In 1884 this center was in the township of Olive, Clinton county, the township adjoining Bingham on the south.

The "center as regards number of inhabitants" is not to be taken as the "center of population." By the definition given in the census of the United States, 1890, the "center of population is the center of gravity of the population of the country, each individual being assumed to have the same weight."

The center of population of Michigan then, is the center of gravity of the population of the State, each individual being assumed to have the same weight.

The center of gravity of the population of Michigan is 58.24 miles north of the base line, and 17.65 miles west of the principal meridian. These figures locate the center about 1.76 miles south, and 0.35 miles east, of the northwest corner of the township of Newark, Gratiot county.

The center of population in 1884 was in the township of Fulton, Gratiot county, the township that adjoins Newark on the south. It was about 1.30 miles north, and 2.30 miles east, of the southwest corner of the township.

The center of population in 1894 was about 8.93 miles north, and 1.94 miles west, of the center in 1884, and it was 21.24 miles north, and 7.15 miles west, of the center as regards the number of inhabitants in 1894.

The same method was adopted for finding the center of population in 1894 as in 1884, and was as follows:

"The geographical center of each county was as accurately determined as possible, and the entire population of the county assumed to be at this center. The population of each county was then multiplied, first by the distance in miles of the county center from the base line, and then by its distance from the principal meridian. The aggregate of the products thus obtained north of the base line, and of those south of it, and also the aggregate of the products obtained east, and of those west of the principal meridian, were then separately ascertained. The difference between the aggregate of the products north and of those south of the base line, divided by the total population, gave the distance of the center of population from the base line, it being north of this line because the aggregate of the products north was greater than of those south. In like manner the difference between the aggregate of the products east and of those west of the principal meridian, divided by the total population of the State, gave the distance of the center of population from the principal meridian, it being west of this meridian because the aggregate of the products west was greater than of those east."

The following is a summary of the computations to determine the center of population in 1894:

Aggregate of products north of base line	142,479,548
Aggregate of products south of base line	11,924,340
Excess of products north of base line	130,555,208

Excess divided by population of State gives 58.24 miles, the distance north of base line.

Aggregate of products west of principal meridian	87,464,806
Aggregate of products east of principal meridian	47,898,737
Excess of products west of principal meridian	39,566,069

Excess divided by population of State gives 17.65 miles, the distance west of principal meridian.

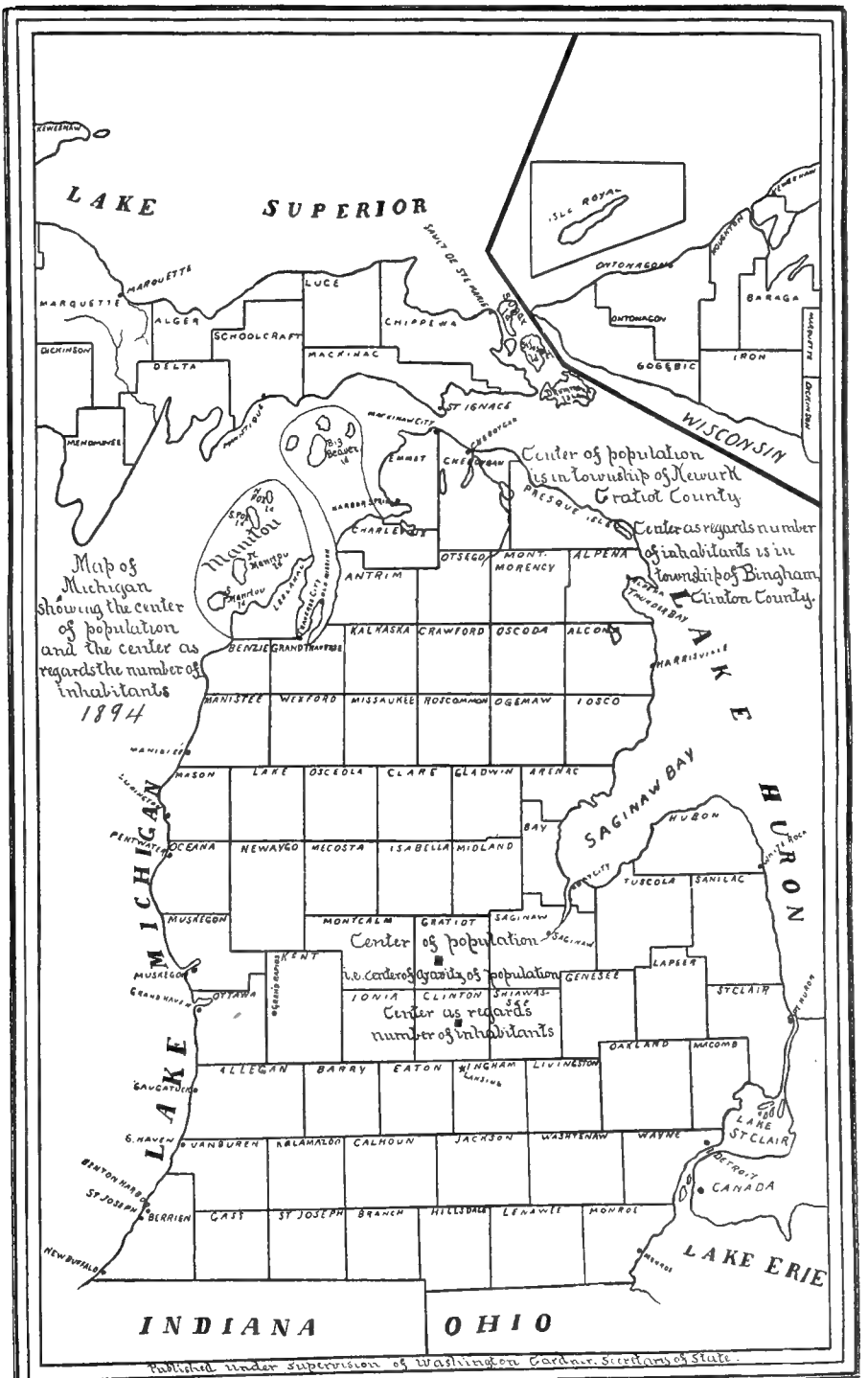
Map of Michigan showing the center of population and the center as regards the number of inhabitants 1894
LAKE SUPERIOR
LAKE MICHIGAN
LAKE HURON
LAKE ERIE
LAKE ST CLAIR
SAGINAW BAY
WISCONSIN
INDIANA
OHIO
CANADA
ISLE ROYAL
SAULT DE STE MARIE
Manitou
Center of population is in township of Newark Gratiot County
Center as regards number of inhabitants is in township of Bingham Clinton County.
Center of population i.e. center of regards of population
Center as regards number of inhabitants
KEWEENAW
MARQUETTE
ALGER
SCHOOLCRAFT
LUCE
CHIPPEWA
MACKINAC
DELTA
DICKINSON
MENOMINEE
ONTONAGON
GOGEBIC
IRON
BARAGA
MARQUETTE
ST IGNACE
EMMET
CHEBOYGAN
PRESQUE ISLE
ALPENA
OTSEGO
MONTMORENCY
ANTRIM
KALKASKA
CRAWFORD
OSCODA
ALCONA
BENZIE
GRAND TRAVERSE
MANISTEE
WEXFORD
MISSAUKEE
ROSCOMMON
OGEMAW
IOSCO
MASON
LAKE
OSCEOLA
CLARE
GLADWIN
ARENAC
BAY
HURON
OCEANA
NEWAYGO
MECOSTA
ISABELLA
MIDLAND
TUSCOLA
SANILAC
MUSKEGON
MONTCALM
GRATIOT
SAGINAW
KENT
IONIA
CLINTON
SHIAWASSEE
GENESEE
LAPEER
ST CLAIR
OTTAWA
ALLEGAN
BARRY
EATON
INGHAM
LIVINGSTON
OAKLAND
MACOMB
VANBUREN
KALAMAZOO
CALHOUN
JACKSON
WASHTENAW
WAYNE
BERRIEN
CASS
ST JOSEPH
BRANCH
HILLSDALE
LENAWEE
MONROE
DETROIT
Published under supervision of Washington Gardner, Secretary of State.

POPULATION OF INCORPORATED CITIES.

June 1, 1894, there were 70 incorporated cities in the State, the population of which was 821,051 or 37 per cent of the total population of the State.

The number of incorporated cities in the State in 1864 was 19; in 1870, 29; in 1874, 38; in 1880, 43; in 1884, 49, and in 1890, 60. The total population of the incorporated cities at the several censuses was as follows:

1864	130,158	1884	509,277
1870	230,372	1890	709,657
1874	324,771	1894	821,051
1880	388,863		

The proportion of population of incorporated cities to total population of the State at the several censuses was as follows:

1864	16 per cent.	1884	27 per cent.
1870	19 "	1890	34 "
1874	24 "	1894	37 "
1880	24 "		

The population of cities in 1864 was 16 per cent, in 1870, 19 per cent, in 1874, 24 per cent, in 1880, 24 per cent, in 1884, 27 per cent, in 1890, 34 per cent, and in 1894, 37 per cent, of the total population of the State. The rapid increase of urban population is of course in part due to increase in the number of incorporated cities.

The 19 cities reported in the census of 1864 contained in 1884 a population of 328,872, an increase in twenty years of 153 per cent. The population outside of the same cities was 100 per cent greater in 1884 than in 1864. The 29 cities reported in the census of 1870 contained in 1880, 335,509 inhabitants, an increase of 46 per cent in ten years, and in 1884 the same cities contained 412,717 inhabitants, an increase of 79 per cent in fourteen years, and of 23 per cent in the four years from 1880. The population outside of the same cities was 41 per cent greater in 1884 than in 1870. The 43 cities reported in the census of 1880 contained in 1884, 479,370 inhabitants, an increase in four years of 90,507 inhabitants, or 23 per cent. The population outside of the same cities was 8 per cent greater in 1884 than in 1880. These 43 cities contained in 1890, 616,929 inhabitants, an increase in ten years of 228,066, or 58.65 per cent. The sixty cities in the State in 1890 contained 793,925 inhabitants in 1894, an increase in four years of 84,268, or 11.87 per cent. The increase outside of these cities was 63,484, or 4.59 per cent. The 49 cities in the State in 1884 contained, in 1894, 741,450 inhabitants, an increase in ten years of 232,173, or 45.62 per cent. The increase outside of these cities was 155,810, or 11.58 per cent. In other words, since 1884 the rate of increase of population in the 49 incorporated cities has been about four times the rate of increase in the balance of the State. The following statement exhibits these facts:

Population in 1864 of the 19 incorporated cities	130,158
Population of same cities in 1884	328,872
Increase in 20 years	198,714
Per cent of increase	153
Per cent of increase in 20 years of population outside of same cities	100
Population in 1870 of the 29 incorporated cities	230,372
Population of same cities in 1880	335,509
Increase in 10 years	105,137
Per cent of increase	46
Per cent of increase in 10 years of population outside of same cities	31
Population in 1884 of the 29 incorporated cities in 1870	412,717
Increase in 14 years	182,345
Per cent of increase	79
Per cent of increase in 14 years of population outside of same cities	41
Population in 1874 of the 38 incorporated cities	324,771
Population of same cities in 1884	457,915
Increase in 10 years	133,144
Per cent of increase	41
Per cent of increase in 10 years of population outside of same cities	33
Population in 1880 of the 43 incorporated cities	388,863
Population of same cities in 1884	479,370
Increase in 4 years	90,507
Per cent of increase	23
Per cent of increase in 4 years of population outside of same cities	8
Population in 1890 of the 43 incorporated cities in 1880	616,929
Increase in 10 years	228,066
Per cent of increase	59
Per cent of increase in 10 years of population outside of same cities	18
Population in 1890 of the 60 incorporated cities	709,657
Population of same cities in 1894	793,925
Increase in 4 years	84,268
Per cent of increase	12
Per cent of increase in 4 years of population outside of same cities	5
Population in 1884 of the 49 incorporated cities	509,277
Population of same cities in 1894	741,450
Increase in 10 years	232,173
Per cent of increase	46
Per cent of increase in 10 years of population outside of same cities	12

POPULATION, AS NATIVE AND FOREIGN-BORN, OF STATE.

The number of native inhabitants in the State, June 1, 1894, was 1,670,786, or 74.53 per cent, and of the foreign-born inhabitants 570,855, or 25.47 per cent, of the total population. In 1870 the foreign-born inhabitants were 22.63 per cent, in 1880, 23.73 per cent, in 1884, 26.40 per cent and in 1890, 25.97 per cent, of the total population. The proportion of the population foreign-born in 1894 was nearly one per cent less than in 1884, and one-half of one per cent less than in 1890. To each 100,000 native inhabitants there were 29,257 foreign-born inhabitants in 1870; 31,120 in 1880; 35,869 in 1884; 35,089 in 1890, and 34,167 in 1894. In each 100,000 population there were 77,370 native and 22,630 foreign-born in 1870; 76,266 native and 23,734 foreign-born in 1880; 73,600 native and 26,400 foreign-born in 1884; 74,025 native and 25,975 foreign-born in 1890, and 74,530 native and 25,470 foreign-born in 1894.

The increase and per cent of increase of native and foreign-born inhabitants in each census period since 1880 has been as follows:

NATIVE.

Increase.....1880 to 1884, 109,210; per cent of increase, 8.75
Increase.....1884 to 1890, 192,370; per cent of increase, 14.17
Increase.....1890 to 1894, 120,777; per cent of increase, 7.79

FOREIGN BORN.

Increase.....1880 to 1884, 98,460; per cent of increase, 25.34
Increase.....1884 to 1890, 56,912; per cent of increase, 11.69
Increase.....1890 to 1894, 26,975; per cent of increase, 4.96

In the period 1880 to 1884 the native inhabitants increased 109,210, and the foreign-born 98,460; in the period 1884 to 1890 the native inhabitants increased 192,370, and the foreign-born 56,912, and in the period 1890 to 1894 the native inhabitants increased 120,777 and the foreign-born 26,975. Referring to the rate of increase, in the first named period the native inhabitants increased 8.75 per cent and the foreign-born 25.34 per cent; in the second period the native increased 14.17 per cent and the foreign-born 11.69 per cent, and in the third period the native increased 7.79 per cent and the foreign-born 4.96 per cent.

In the four years 1880 to 1884 the actual increase of the foreign-born was only 10,750 less than of the native, and the rate of increase was nearly three times that of the native, but in the four years 1890 to 1894 the actual increase of the foreign-born was 93,802 less, and the rate of increase not quite two-thirds, that of the native. The increase of the foreign-born from 1890 to 1894 was but 27 per cent of the increase from 1880 to 1884, and the rate of increase from 1890 to 1894 was less than one-fifth the rate from 1880 to 1884.

In the six years from 1884 to 1890 the increase of foreign-born population was 41,548 less than the increase in the four years from 1880 to 1884.

The following table shows the total population in 1894, and the population as native and foreign-born, in 1894, 1890, 1884 and 1880, in the State and counties:

TABLE 4.

State and counties.	1894.			1890.		1884.			1880.	
	Totals.	Native.	Foreign-born.	Native.	Foreign-born.	Native.	Foreign-born.	Unknown.	Native.	Foreign-born.
State	2,241,641	1,670,786	570,855	1,550,009	543,880	1,357,639	486,968	9,051	1,248,429	388,508
Alcona	5,418	3,210	2,208	2,859	2,550	1,968	2,055	5	1,633	1,474
Alger	1,385	823	562	657	581	----	----	----	----	----
Allegan	39,189	34,028	5,161	33,486	5,475	32,176	6,397	93	31,796	6,019
Alpena	17,717	9,971	7,746	8,251	7,330	5,686	6,958	39	4,205	4,584
Antrim	12,427	9,515	2,912	7,746	2,667	6,321	2,376	64	3,607	1,630
Arenac	6,943	4,560	2,383	3,594	2,089	2,358	1,663	6	----	----
Baraga	4,232	2,382	1,850	1,756	1,280	1,715	1,320	4	1,238	566
Barry	23,699	21,795	1,904	21,794	1,989	21,833	2,200	69	22,987	2,330
Bay	61,304	40,114	21,190	34,909	21,503	28,657	22,467	97	21,720	16,361
Benzie	8,063	6,471	1,592	4,096	1,141	3,454	929	6	2,763	670
Berrien	45,635	38,704	6,931	35,470	5,815	32,454	5,220	102	31,961	4,824
Branch	26,207	24,569	1,638	25,086	1,705	25,604	1,830	227	26,133	1,808
Calhoun	47,472	42,117	5,355	38,579	4,922	36,393	4,960	232	34,366	4,086
Cass	21,176	20,017	1,159	19,816	1,137	19,831	1,333	38	20,629	1,380
Charlevoix	10,925	8,443	2,482	7,286	2,400	6,815	2,421	39	3,791	1,324
Cheboygan	13,900	8,921	4,979	7,506	4,480	5,748	4,185	13	4,010	2,514
Chippewa	15,322	6,876	8,446	5,212	6,807	3,182	5,068	172	2,152	3,096
Clare	7,976	5,934	2,042	5,473	2,085	3,880	1,652	17	2,818	1,369
Clinton	26,262	23,530	2,732	23,604	2,905	23,786	3,302	47	24,869	3,231
Crawford	2,710	1,893	817	1,967	995	1,698	900	91	936	223
Delta	19,262	10,834	8,428	8,948	6,382	5,245	4,709	33	3,707	3,105
Dickinson	14,700	6,635	8,065	----	----	----	----	----	----	----
Eaton	32,618	30,734	1,884	30,252	1,842	29,768	1,967	67	29,281	1,944
Emmet	10,382	8,534	1,848	7,263	1,493	6,426	1,509	9	5,466	1,173
Genesee	40,553	34,724	5,829	33,730	5,700	32,595	6,060	121	33,242	5,978
Gladwin	4,900	3,474	1,426	2,714	1,494	967	556	16	624	503
Gogebic	14,083	6,603	7,480	5,854	7,312	----	----	----	----	----
Grand Traverse	17,515	13,774	3,741	10,269	3,086	9,341	2,711	40	6,591	1,831
Gratiot	28,776	26,175	2,601	26,091	2,577	22,296	2,686	67	19,545	2,391
Hillsdale	30,272	28,644	1,628	28,878	1,782	29,616	2,005	65	30,789	1,934
Houghton	44,175	24,250	19,925	18,571	16,818	13,328	12,812	6	11,482	10,991
Huron	32,256	19,172	13,084	16,176	12,369	12,872	11,488	161	10,343	9,746
Ingham	39,689	34,788	4,901	33,190	4,476	30,503	4,231	205	30,045	3,631
Ionia	34,820	30,933	3,887	29,140	3,661	28,497	3,936	126	29,786	4,086
Iosco	12,340	7,490	4,850	8,557	6,667	5,037	5,467	98	3,521	3,352
Iron	5,293	2,864	2,429	2,126	2,306	----	----	----	----	----
Isabella	21,439	17,294	4,145	15,081	3,703	12,445	3,518	48	9,650	2,509
Isle Royal	----	----	----	30	99	----	----	----	34	21
Jackson	46,535	40,079	6,456	39,072	5,959	38,129	6,853	250	36,428	5,603
Kalamazoo	42,056	34,871	7,185	32,664	6,609	29,395	5,679	207	29,432	4,910
Kalkaska	5,640	4,667	973	4,143	1,017	3,621	861	11	2,292	643
Kent	121,938	88,588	33,350	79,983	29,939	60,790	23,155	655	55,833	17,420
Keweenaw	2,805	1,435	1,370	1,568	1,326	2,298	2,360	9	2,304	1,966
Lake	5,897	4,218	1,679	4,597	1,908	5,115	2,353	71	2,401	832
Lapeer	28,879	22,237	6,642	22,220	6,993	21,948	8,061	48	21,833	8,305
Leelanau	9,395	6,996	2,399	5,839	2,105	5,026	2,086	16	4,398	1,855
Lenawee	48,541	43,383	5,158	43,045	5,403	43,489	5,999	96	42,851	5,492
Livingston	20,437	18,062	2,375	18,346	2,512	18,807	2,729	32	19,528	2,723
Luce	2,348	1,054	1,294	890	1,565	----	----	----	----	----
Mackinac	7,237	4,630	2,607	5,039	2,791	3,195	1,952	24	2,254	618

TABLE 4.—Concluded.

Counties.	1894.			1890.		1884.			1880.	
	Totals.	Native.	Foreign-born.	Native.	Foreign-born.	Native.	Foreign-born.	Unknown.	Native.	Foreign-born.
Macomb	32,387	24,809	7,578	24,088	7,725	22,938	8,295	60	23,669	7,958
Manistee	26,114	16,315	9,799	14,233	9,997	10,893	8,846	136	7,411	5,121
Manitou	918	672	246	600	260	673	328	197	933	401
Marquette	38,008	20,477	17,531	18,750	20,771	14,547	16,800	50	11,870	13,524
Mason	18,422	12,763	5,659	11,036	5,349	8,599	4,578	44	6,947	3,118
Mecosta	20,729	16,690	4,039	15,303	4,394	15,298	5,231	68	10,480	3,493
Menominee	23,740	13,502	10,238	16,131	17,508	8,592	10,192	336	5,646	6,341
Midland	13,218	9,995	3,223	8,005	2,652	6,436	2,321	19	5,156	1,737
Missaukee	6,955	4,621	2,334	3,182	1,866	2,060	1,300	26	494	559
Monroe	33,181	28,870	4,311	27,911	4,426	28,140	5,152	61	28,500	5,124
Montcalm	34,158	28,743	5,415	27,302	5,335	29,018	6,206	132	27,500	5,648
Montmorency	2,438	1,540	898	907	580	451	393	1	------	------
Muskegon	37,324	25,442	11,882	26,278	13,735	22,860	14,642	52	17,386	9,200
Newaygo	19,125	15,823	3,302	16,389	4,087	14,937	3,991	68	11,900	2,788
Oakland	42,676	35,580	7,096	34,513	6,732	34,120	6,832	148	34,854	6,683
Oceana	16,599	14,019	2,580	13,123	2,575	11,861	2,606	52	9,782	1,917
Ogemaw	5,638	3,803	1,835	3,451	2,132	2,285	1,347	5	1,156	758
Ontonagon	6,873	4,172	2,701	2,423	1,333	2,360	2,468	8	1,758	807
Osceola	16,475	12,620	3,855	10,946	3,684	10,000	3,954	47	7,566	3,211
Oscoda	1,806	1,379	427	1,408	496	1,097	275	2	357	110
Otsego	4,794	3,329	1,465	2,921	1,351	2,680	1,210	16	1,400	574
Ottawa	39,083	27,766	11,317	24,917	10,441	23,969	12,188	68	23,440	9,686
Presque Isle	5,911	3,546	2,365	2,854	1,833	2,088	1,973	3	1,450	1,663
Roscommon	1,657	1,097	560	1,256	777	1,347	1,233	8	736	723
Saginaw	81,847	57,482	24,365	56,777	25,496	46,619	26,241	1,935	39,160	19,935
Sanilac	33,945	20,252	13,693	18,658	13,931	15,351	14,159	73	13,477	12,864
Schoolcraft	7,127	3,860	3,267	3,002	2,816	1,908	1,928	10	900	675
Shiawassee	32,854	28,249	4,605	26,554	4,398	23,556	4,323	199	23,026	4,033
St. Clair	54,321	35,709	18,612	33,699	18,406	29,124	17,557	102	29,023	17,174
St. Joseph	25,087	22,717	2,370	22,890	2,466	23,574	2,628	75	24,072	2,554
Tuscola	34,412	26,011	8,401	24,493	8,015	22,177	8,508	41	18,781	6,957
Van Buren	31,059	28,860	2,199	28,368	2,173	27,885	2,334	122	28,407	2,400
Washtenaw	43,509	35,735	7,774	34,471	7,739	33,195	8,353	146	33,903	7,945
Wayne	292,461	182,452	110,009	161,097	96,017	115,056	73,031	879	106,383	60,061
Wexford	14,047	10,871	3,176	8,644	2,634	7,637	2,866	15	5,132	1,683

The following table shows for the State and counties, the increase and decrease of the native and foreign-born populations respectively, in the census periods named:

TABLE 5.

State and counties.	1890 to 1894.				1884 to 1894.				1884 to 1890.*				1880 to 1890.			
	Native.		Foreign-born.		Native.		Foreign-born.		Native.		Foreign-born.		Native.		Foreign-born.	
	Increase.	Decrease.	Increase.	Decrease.	Increase.	Decrease.	Increase.	Decrease.	Increase.	Decrease.	Increase.	Decrease.	Increase.	Decrease.	Increase.	Decrease.
State	128376	7599	48133	21158	319442	6295	105911	22024	198805	6438	75681	18769	313055	11475	162044	6672
Alcona	351			342	1,242		153		891		495		1,226		1,076	
Alger	166			19	823		562		657		581		657		581	
Allegan	542			314	1,852			1,236	1,310			922	1,690			544
Alpena	1,720		416		4,285		788		2,565		372		4,046		2,746	
Antrim	1,769		245		3,194		536		1,425		291		4,139		1,037	
Arenac	966		294		2,202		720		1,236		426		3,594		2,089	
Baraga	626		570		667		530		41			40	518		714	
Barry	1			85		38		296		[illegible]		211		1,193		341
Bay	5,205			313	11,457			1,277	6,252			964	13,189		5,142	
Benzie	2,375		451		3,017		663		642		212		1,333		471	
Berrien	3,234		1,116		6,250		1,711		3,016		595		3,509		991	
Branch		517		67		1035		192		518		125		1,047		103
Calhoun	3,538		433		5,724		395		2,186			38	4,213		836	
Cass	201		22		186			174		15		196		813		243
Charlevoix	1,157		82		1,628		61		471			21	3,495		1,076	
Cheboygan	1,415		499		3,173		794		1,758		297		3,496		1,986	
Chippewa	1,664		1,639		3,694		3,378		2,030		1,739		3,060		3,711	
Clare	461			43	2,054		390		1,593		433		2,655		716	
Clinton		74		173		256		570		182		397		1,265		326
Crawford		74		178	195		217		269		395		1,031		772	
Delta	1,886		2,046		5,589		3,719		3,703		1,673		5,241		3,277	
Dickinson	6,635		8,065		6,635		8,065									
Eaton	482		42		966			83	484			125	971			102
Emmet	1,271		355		2,108		339		837			16	1,797		320	
Genesee	594		129		2,129			231	1,135			360	488			278
Gladwin	760			68	2,507		870		1,747		938		2,090		991	
Gogebic	749		168		6,603		7,480		5,854		7,312		5,854		7,312	
G'd Traverse	3,505		655		4,433		1,030		928		375		3,678		1,255	
Gratiot	84		24		3,879			85	3,795			109	6,546		186	
Hillsdale		234		154		972		377		738		223		1,911		152
Houghton	5,679		3,107		10,922		7,113		5,243		4,006		7,089		5,827	
Huron	2,996		715		6,300		1,596		3,304		881		5,833		2,623	
Ingham	1,598		425		4,285		670		2,687		245		3,145		845	
Ionia	1,793		226		2,436			49	643			275		646		125
Iosco		1067		1,817	2,453			617	3,520		1,200		5,036		3,315	
Iron	738		123		2,864		2,429		2,126		2,306		2,126		2,306	
Isabella	2,213		442		4,849		627		2,636		185		5,431		1,194	
Isle Royal		36		99					36		99		2		78	
Jackson	1,007		497		1,950			397	943			894	2,644		356	
Kalamazoo	2,207		576		5,476		1,506		3,269		930		3,232		1,699	
Kalkaska	524			44	1,046		112		522		156		1,851		372	
Kent	8,605		3,411		27,798		10,195		19,193		6,784		24,150		12,519	
Keweenaw		133	44			863		990		730		1,034		736		640
Lake		379		229		897		674		518		445	2,196		1,076	
Lapeer	17			351	289			1,419	272			1,068	387			1312

*No account made of unknown nativity in 1884.

TABLE 5.—Concluded.

Counties.	1890 to 1894.				1884 to 1894.				1884 to 1890 *				1880 to 1890.			
	Native.		Foreign-born.		Native.		Foreign-born.		Native.		Foreign-born.		Native.		Foreign-born.	
	Increase.	Decrease.	Increase.	Decrease.	Increase.	Decrease.	Increase.	Decrease.	Increase.	Decrease.	Increase.	Decrease.	Increase.	Decrease.	Increase.	Decrease.
Leelanau	1,157		294		1,970		313		813		19		1,441		250	
Lenawee	338			245		106		841		444		596	194			89
Livingston		284		137		745		354		461		217		1,182		211
Luce	164			271	1,054		1,294		890		1,565		890		1,565	
Mackinac		409		184	1,435		655		1,844		839		2,785		2,143	
Macomb	721			147	1,871			717	1,150			570	419			233
Manistee	2,082			198	5,422		953		3,340		1,151		6,822		4,876	
Manitou	72			14		1		82		73		68		333		141
Marquette	1,727			3,240	5,930		731		4,203		3,971		6,880		7,247	
Mason	1,727		310		4,164		1,081		2,437		771		4,089		2,231	
Mecosta	1,387			355	1,392			1,192	5			837	4,823		901	
Menominee		2629		7,270	4,910		46		7,539		7,316		10,485		11,167	
Midland	1,990		571		3,559		902		1,569		331		2,849		915	
Missaukee	1,439		468		2,561		1,034		1,122		566		2,188		1,307	
Monroe	959			115	730			841		229		726		589		698
Montcalm	1,441		80			275		791		1716		871		198		313
Montmorency	638		318		1,089		505		456		187		907		580	
Muskegon		836		1,853	2,582			2,760	3,418			907	8,892		4,535	
Newaygo		566		785	886			689	1,452		96		4,489		1,299	
Oakland	1,067		364		1,460		264		393			100		341	49	
Oceana	896		5		2,158			26	1,262			31	3,341		658	
Ogemaw	352			297	1,518		488		1,166		785		2,295		1,374	
Ontonagon	1,749		1,368		1,812		233		63			1,135	665		526	
Osceola	1,674		171		2,620			99	946			270	3,380		473	
Oscoda		29		69	282		152		311		221		1,051		386	
Otsego	408		114		649		255		241		141		1,521		777	
Ottawa	2,849		876		3,797			871	948			1,747	1,477		755	
Presque Isle	692		532		1,458		392		766			140	1,404		170	
Roscommon		159		217		250		673		91		456	520		54	
Saginaw	705			1,131	10,863			1,876	10,158			745	17,617		5,561	
Sanilac	1,594			238	4,901			466	3,307			228	5,181		1,067	
Schoolcraft	858		451		1,952		1,339		1,094		888		2,102		2,141	
Shiawassee	1,695		207		4,693		282		2,998		75		3,528		365	
St. Clair	2,010		206		6,585		1,055		4,575		849		4,676		1,232	
St. Joseph		173		96		857		258		684		162		1,182		88
Tuscola	1,518		386		3,834			107	2,316			493	5,712		1,058	
Van Buren	492		26		975			135	483			161		39		227
Washtenaw	1,284		35		2,540			579	1,276			614	568			206
Wayne	21,355		13,992		67,396		36,978		46,041		22,986		54,714		35,956	
Wexford	2,227		542		3,234		310		1,007			232	3,512		951	

*No account made of unknown nativity in 1884.

POPULATION AS NATIVE AND FOREIGN-BORN OF INCORPORATED CITIES.

Of the total population of the incorporated cities in the State,—821,051,—551,509, or 67.17 per cent, are native, and 269,542, or 32.83 per cent, are foreign-born. The proportion of native and foreign-born inhabitants in the incorporated cities of the State, at the several censuses, has been as follows:

1880, native, 65.86 per cent; foreign-born, 34.14 per cent.
1884, native, 64.42 per cent; foreign-born, 35.58 per cent.
1890, native, 65.69 per cent; foreign-born, 34.31 per cent.
1894, native, 67.17 per cent; foreign-born, 32.83 per cent.

The native inhabitants of the sixty cities in the State, in 1890, have increased 64,485, or 13.85 per cent, and the foreign-born 19,783, or 8.11 per cent. The increase outside of these cities has been, of native inhabitants 56,292, or 5.19 per cent, and of foreign-born 7,192, or 2.40 per cent.

The native inhabitants of the forty-nine cities in the State, in 1884, have increased 174,786, or 53.76 per cent, and the foreign-born 61,981, or 34.52 per cent. The increase outside of these cities has been, of native inhabitants, 138,361, or 13.40 per cent, and of foreign-born 21,906, or 7.13 per cent.

The following table shows the total population in 1894, and population as native and foreign-born in 1894, 1890, 1884 and 1880, of the incorporated cities:

TABLE 6.

Incorporated cities.	1894.			1890.		1884.			1880.	
	Totals.	Native.	Foreign-born.	Native.	Foreign-born.	Native.	Foreign-born.	Unknown.	Native.	Foreign-born.
All cities	821,051	551,509	269,542	465,729	243,928	325,136	179,547	4,594	232,644	120,586
Adrian	9,511	8,088	1,423	7,361	1,395	7,533	1,752	34	6,490	1,359
Albion	4,844	4,143	701	3,178	585	------	------	------	------	------
Alpena	12,139	6,802	5,337	5,873	5,410	3,972	5,186	38	2,891	3,262
Ann Arbor	11,069	8,640	2,429	7,285	2,146	5,964	1,919	29	6,269	1,792
Au Sable	2,661	1,571	1,090	2,340	1,988	------	------	------	------	------
Battle Creek	15,522	13,497	2,025	11,561	1,636	8,513	1,443	95	6,229	834
Bay City	30,042	19,291	10,751	16,894	10,945	15,871	13,482	59	11,389	9,304
Belding	3,006	2,683	323	------	------	------	------	------	------	------
Benton Harbor	5,315	4,682	633	------	------	------	------	------	------	------
Bessemer	2,528	1,216	1,312	1,264	1,302	------	------	------	------	------
Big Rapids	5,202	4,019	1,183	3,902	1,401	4,212	1,672	18	------	------
Cadillac	5,105	3,492	1,613	3,026	1,435	2,422	1,482	3	------	------
Charlotte	4,350	4,029	321	3,610	257	3,307	285	3	------	------
Cheboygan	6,957	4,055	2,902	3,523	2,712	------	------	------	------	------
Clare	1,392	1,013	379	------	------	------	------	------	------	------
Coldwater	5,286	4,866	420	4,790	457	4,585	502	12	4,169	512
Corunna	1,551	1,319	232	1,175	207	1,237	210	4	------	------
Detroit	237,798	142,949	94,849	124,167	81,709	77,267	55,124	565	70,695	45,645
Dowagiac	3,533	3,232	301	2,581	225	2,150	199	------	------	------
Eaton Rapids	2,157	2,059	98	1,881	89	1,989	135	5	------	------

TABLE 6.—CONCLUDED.

Incorporated cities.	1894.			1890.		1884.			1880.	
	Totals.	Native.	Foreign-born.	Native.	Foreign-born.	Native.	Foreign-born.	Unknown.	Native.	Foreign-born.
Escanaba	8,124	4,869	3,255	3,945	2,863	2,425	1,881	29		
Flint	10,420	8,427	1,993	7,916	1,887	7,059	1,926	32	6,654	1,755
Gladstone	2,131	1,143	988	717	620					
Gladwin	882	703	179							
Grand Haven	5,270	3,579	1,691	3,273	1,750	3,456	2,422	25	3,114	1,748
Grand Ledge	2,218	2,064	154							
Grand Rapids	79,438	53,778	25,660	40,874	19,404	26,786	14,582	530	22,016	10,000
Greenville	3,113	2,641	472	2,574	482	2,484	569	10		
Harrison	746	559	187							
Hastings	3,014	2,779	235	2,710	262	2,419	204	9		
Hillsdale	4,121	3,755	366	3,516	399	3,133	415	1		
Holland	6,307	4,177	2,130	2,622	1,323	1,872	1,098	2		
Hudson	2,346	2,215	131							
Ionia	5,024	4,103	921	3,652	830	3,723	880	38	3,419	771
Iron Mountain	7,639	3,531	4,108	3,079	5,520					
Ironwood	9,324	4,212	5,112	3,240	4,505					
Ishpeming	11,687	5,808	5,879	4,777	6,420	3,017	3,820	3	2,656	3,383
Jackson	22,615	18,517	4,098	17,184	3,614	14,862	4,078	160	12,977	3,128
Kalamazoo	21,054	16,072	4,982	13,589	4,264	10,243	3,507	159	9,203	2,734
Lansing	15,847	13,119	2,728	10,794	2,308	7,886	1,832	56	7,033	1,286
Lapeer	2,952	2,392	560	2,235	518	2,205	687	2		
Ludington	8,244	5,095	3,149	4,405	3,112	3,020	2,386	25	2,573	1,617
Manistee	13,450	7,844	5,606	7,023	5,789	5,252	5,077	38	3,761	3,169
Marine City	3,485	2,607	878	2,462	806					
Marquette	9,726	5,746	3,980	5,078	4,015	3,013	2,668	9	2,765	1,925
Marshall	4,599	3,930	669	3,391	577	3,351	708	20		
Mason	1,761	1,631	130	1,738	137	1,625	159	100		
Menominee	12,532	7,236	5,296	5,798	4,832	2,574	2,740	263		
Midland	2,484	1,985	499	1,820	457					
Monroe	5,613	4,679	934	4,358	900	4,180	1,098	3	3,861	1,069
Mount Clemens	5,649	4,297	1,352	3,609	1,139	2,748	1,077			
Mount Pleasant	3,178	2,483	695	2,118	583					
Muskegon	20,224	12,957	7,267	13,915	8,787	10,126	7,675	24	6,722	4,540
Negaunee	5,940	3,162	2,778	2,703	3,375	2,114	1,995	1		
Niles	4,508	3,806	702	3,487	710	3,794	783	29	3,428	769
North Muskegon	911	620	291							
Norway	3,587	1,446	2,141							
Owosso	8,272	6,773	1,499	5,315	1,249	2,986	823	59		
Pontiac	7,277	5,558	1,719	4,690	1,510	3,994	1,297	56	3,374	1,135
Port Huron	a 18,140	a 10,073	a 8,067	a 8,906	a 7,469	5,563	4,756	69	5,028	3,855
Saginaw	44,643	30,222	14,421	30,688	15,634	b 24,196	b 16,778	b1,871	18,133	11,408
Sault Ste. Marie	7,244	3,346	3,898	2,673	3,087					
Stanton	1,303	1,166	137	1,210	142	1,472	247	2		
St. Clair	2,575	1,785	790	1,633	720	1,349	682			
St. Ignace	2,068	1,443	625	1,799	905	1,228	990	18		
St. Joseph	4,519	3,350	1,169							
St. Louis	2,204	1,960	244							
West Bay City	12,340	8,050	4,290	7,966	5,015	5,345	4,128	17	3,591	2,806
Wyandotte	4,209	3,046	1,163	2,584	1,233	2,276	1,291	3		
Ypsilanti	6,126	5,124	1,002	5,252	877	4,338	897	66	4,204	780

a Includes Fort Gratiot reported separately in 1890.
b Includes East Saginaw reported separately in 1884.

POPULATION AS NATIVE AND FOREIGN-BORN IN FOUR SECTIONS OF THE STATE.

The following table shows the population as native and foreign-born in four sections of the State:

TABLE 7.

State and sections.	In State.					
	Total population.		Native.		Foreign-born.	
	Number.	Per cent.	Number.	Per cent of total.	Number.	Per cent of total.
State	2,241,641	100.00	1,670,786	74.53	570,855	25.47
Southern four tiers of counties	1,342,596	59.89	1,062,550	79.14	280,046	20.86
Central counties	435,132	19.41	317,212	72.90	117,920	27.10
Northern counties	257,323	11.48	180,627	70.19	76,696	29.81
Upper peninsula	206,590	9.22	110,397	53.44	96,193	46.56

TABLE 7.—CONCLUDED.

State and sections.	In incorporated cities.				Outside incorporated cities.			
	Native.		Foreign-born.		Native.		Foreign-born.	
	Number.	Per cent to total native	Number.	Per cent to total foreign-born	Number.	Per cent to total native.	Number.	Per cent to total foreign-born.
State	551,509	33.01	269,542	47.22	1,119,277	66.99	301,313	52.78
Southern four tiers of counties	391,823	36.88	169,478	60.52	670,727	63.12	110,568	39.48
Central counties	85,394	26.92	40,250	34.13	231,818	73.08	77,670	65.87
Northern counties	31,134	17.24	20,442	26.65	149,493	82.76	56,254	73.35
Upper peninsula	43,158	39.09	39,372	40.93	67,239	60.91	56,821	59.07

The number of inhabitants in the southern four tiers of counties is 1,342,596, or 59.89 per cent of the total population of the State. Of the total population of this section 1,062,550, or 79.14 per cent, are native, and 280,046, or 20.86 per cent, foreign-born. Of the native 391,823, or 36.88 per cent, live in incorporated cities, and 670,727, or 63.12 per cent, live outside of incorporated cities. Of the foreign-born 169,478, or 60.52 per cent live in incorporated cities, and 110,568, or 39.48 per cent, live outside of incorporated cities. Approximately less than three-eighths of the native inhabitants in this section live in the cities, and more than five-eighths in the country, while of the foreign-born nearly five-eighths live in the cities and three-eighths in the country.

The number of inhabitants in the central counties (fifth and sixth tiers) is 435,132, or 19.41 per cent of the total population of the State. Of the total population of this section 317,212, or 72.90 per cent, are native, and 117,920, or 27.10 per cent, foreign-born. Of the native inhabitants 85,394, or 26.92 per cent, live in incorporated cities, and 231,818, or 73.08 per cent, live outside of incorporated cities. Of the foreign-born 40,250, or 34.13 per cent, live in incorporated cities, and 77,670, or 65.87 per cent, live outside of incorporated cities. Approximately one-fourth of the native inhabitants of this section live in the cities, and three-fourths live in the country, while of the foreign-born, one-third live in the cities and two-thirds live in the country.

The number of inhabitants in the northern counties (remaining counties in the lower peninsula), is 257,323, or 11.48 per cent of the total population of the State. Of the total population of this section 180,627, or 70.19 per cent, are native, and 76,696, or 29.81 per cent, foreign-born. Of the native inhabitants 31,134, or 17.24 per cent, live in incorporated cities, and 149,493, or 82.76 per cent, live outside of incorporated cities. Of the foreign-born 20,442, or 26.65 per cent, live in incorporated cities, and 56,254, or 73.35 per cent, live outside of incorporated cities.

The number of inhabitants in the upper peninsula is 206,590, or 9.22 per cent of the total population of the State. Of the total population of this section 110,397, or 53.44 per cent, are native, and 96,193, or 46.56 per cent, foreign-born. Of the native inhabitants 43,158, or 39.09 per cent, live in incorporated cities, and 67,239, or 60.91 per cent, live outside of incorporated cities. Of the foreign-born 39,372, or 40.93 per cent, live in incorporated cities, and 56,821, or 59.07 per cent, live outside of incorporated cities.

POPULATION OF VILLAGES.

There were in the State June 1, 1894, 295 incorporated villages, with a population of 255,508. Adding to this the population of the incorporated cities,—821,051,—gives a total of 1,076,559, as the population of the cities and villages, which is 48.03 per cent of the total population of the State.

The population of the unincorporated villages is 131,746. Adding this to the above total we have 1,208,305, as the population of the cities and the incorporated and unincorporated villages. This is 53.90 per cent of the population of the State. That is to say,

nearly one-half of the population of Michigan lives in incorporated cities and villages, and more than one-half lives in cities and incorporated and unincorporated villages.

NATIONALITY OF FOREIGN-BORN POPULATION.

The 570,855 foreign-born population of the State, June 1, 1894, are reported to have been born in the following countries: British America, 200,447; Ireland, 35,221; England, 48,591; Scotland, 11,849; Wales, 723; Germany, 143,057; Austria, 4,651; Holland, 32,868; Belgium, 2,882; Switzerland, 3,045; Norway, 8,173; Sweden, 28,197; Denmark, 7,339; Russia, 16,152; Hungary, 439; Bohemia, 2,757; Poland, 15,366; France, 2,849; Italy, 3,397; China, 138; Japan, 7; Arabia, 12; Australia, 135; Europe, 197; Mexico, 56; South America, 64; Cuba and West Indies, 113, and other and unknown countries, 2,130.

The following table shows for the State, the number and per cent of the foreign-born population of each nationality to the total of all nationalities:

TABLE 8.

Nationality.	Foreign-born.		Nationality.	Foreign-born.	
	Number.	Per cent to total.		Number.	Per cent to total.
All foreign-born	570,855	100.00	Russia	16,152	2.83
			Hungary	439	.08
British America	200,447	35.11	Bohemia	2,757	.48
Ireland	35,221	6.17	Poland	15,366	2.69
England	48,591	8.51			
Scotland	11,849	2.08	France	2,849	.50
Wales	723	.13	Italy	3,397	.60
			China	138	.02
Germany	143,057	25.06	Japan	7	.00+
Austria	4,651	.81			
Holland	32.868	5.76	Arabia	12	.00+
Belgium	2,882	.50	Australia	135	.02
			Europe	197	.03
Switzerland	3,045	.53	Mexico	56	.01
Norway	8,173	1.43			
Sweden	28,197	4.94	South America	64	.01
Denmark	7,339	1.29	Cuba and West Indies	113	.02
			Other and unknown countries	2,130	.37

The following table shows for the State and counties the foreign-born population of each nationality:

TABLE 9.

State and counties.	All nationalities	British America.	Ireland.	England.	Scotland.	Wales.	Germany.	Austria.	Holland.	Belgium.	Switzerland.	Norway.	Sweden.	Denmark.	Russia.	Hungary.	Bohemia.	Poland.	France.	Italy.	China.	Australia.	Europe.	Mexico.	South America.	Cuba and West Indies.	Other and unknown countries.
State	570,855	200,447	35,221	48,591	11,849	723	143,057	4,651	32,868	2,882	3,045	8,173	28,197	7,339	16,152	439	2,757	15,366	2,849	3,397	a157	135	197	56	64	113	2,130
Alcona	2,208	1,798	74	107	56	2	54	9			3	25	46	4	1			14	6	1	1						7
Alger	562	349	13	12	9		23				3	5	98	41				6	2	1							
Allegan	5,161	826	295	599	125	2	1,545	28	1,291	7	55	22	104	34	10		16	119	17	1			1		1		63
Alpena	7,746	4,393	292	335	185	1	1,453	22	4	2	25	340	22	2	132	5	2	482	11		1	3					34
Antrim	2,912	1,490	91	216	62	7	252	2	120	1	186	79	206	44	13		116	17	4				3	1			2
Arenac	2,383	1,817	62	86	104		225	11	2		5	3	18	3	10	1		1	11			1					23
Baraga	1,850	714	83	59	17	8	116	11	1	2	1	138	371	285	10			17	7	2	1				1	1	5
Barry	1,904	495	198	447	56	1	494	1	141	3	15	1	13	6	1		6		6	2			1		1		16
Bay	21,190	10,561	882	847	391	13	5,537	68	251	116	98	69	447	11	195	14	26	1,421	98	11	1		12	7	6	3	105
Benzie	1,592	683	57	116	29	4	156	2	13	41	8	304	109	45	4		1	4	10								6
Berrien	6,931	916	395	463	64	20	3,949	21	180	40	52	37	226	45	324	6	19	54	38	8	7	1	6	3		4	53
Branch	1,638	244	217	348	36	3	569	9	7		12	1	5	2	6	1	2	139	5	2							30
Calhoun	5,355	1,294	741	1,066	171	7	1,649	1	59	6	50	37	87	32	4	1	1	6	47	19	b 8	4	2	7	1		55
Cass	1,159	256	154	196	33	3	418		6	2	8	7	31	22	3	1		6	7		2						4
Charlevoix	2,482	1,468	119	203	62	1	353	1	29	2	6	29	51	54	3		62	6	5				4			1	23
Cheboygan	4,979	3,218	251	214	102	6	555	4	10	18	22	30	224	15	15			254	24	1		1		2			13
Chippewa	8,446	6,514	386	457	252	4	187	3	13	1	5	35	203	79	166	1	3	30	31	49	3	6					18
Clare	2,042	1,509	85	102	29	2	226		15	1	3	8	34	4	7				3			2					12
Clinton	2,732	764	188	487	44	1	1,132	6	7	2	23	4	7					2	44	3			6			3	9
Crawford	817	368	27	53	12	1	59		3	3	9	9	23	223	4		1	6	10	1							5
Delta	8,428	3,442	492	177	82	12	924	22	24	77	20	427	2,089	144	316	2	67	20	35	23	12	2		3			16
Dickinson	8,065	1,593	100	1,176	24	6	442	667	9	343	20	161	2,036	40	386	28	13	83	32	870	2	4	1			1	28
Eaton	1,884	694	175	487	41	7	384		14		13	5	13	5	22		4		6	2	b 4		2		1		5
Emmet	1,848	869	87	122	56		471	21	9	1	7	12	61	21	24		2	54	10		2		8				11
Genesee	5,829	3,085	693	1,084	196	15	606	5	10	2	22	5	14	8	9		1	5	35	5	4	2		2		2	19
Gladwin	1,426	1,145	60	70	24		98	1			2	4	6	1	8				3			1					3
Gogebic	7,480	613	470	1,235	28	21	536	384	17	16	18	270	1,510	67	1,502	82	140	298	15	223	3	1			2		29
Grand Traverse	3,741	1,516	216	281	67	7	610	54	59	1	31	57	274	37	133	3	281	56	19	5			4	1	1		28
Gratiot	2,601	1,415	177	406	69	4	377	2	4	1	38	15	12	5	21	14		3	19	1			1			1	16
Hillsdale	1,628	285	333	520	44	6	369	1	6		26		3		3			1	12	1	2		3			1	12
Houghton	19,925	4,326	1,296	3,020	324	56	1,752	790	12	15	82	967	937	29	4,801	36	5	523	89	802	15	13		2	2	3	38
Huron	13,084	7,580	533	591	465	13	3,366	47	10		58	20	7	15	70		3	246	26	3			1			3	27
Ingham	4,901	1,429	363	691	138	4	1,982	11	13	3	49	9	38	17	33	2	4	52	23	7	c 2		1			2	28
Ionia	3,887	1,568	404	589	74	11	1,045	6	37	2	16	7	23	33	10		1	4	31	7		2	2				15
Iosco	4,850	2,956	164	188	85	1	712	21	1		9	9	234	37	291	2		111	11		1	1				1	15
Iron	2,429	517	102	203	35	2	249	64	2	14	8	64	627	59	332	9	6	98	4	33	1						
Isabella	4,145	2,997	282	232	73		351	2	1	4	66	2	19	9	19		1	2	33	42							10

Jackson	6,456	1,414	927	1,627	206	59	1,712	27	18	8	28	26	46	24	25	1	4	195	33	21	6	4						45
Kalamazoo	7,185	971	695	799	195	8	1,050	10	3,227	12	24	8	55	8	29		1	13	24	6	4	4	2	3	2	1		34
Kalkaska	973	430	61	104	21	5	74	1	11	8	8	20	115	19	67			20	2	1			4			1		1
Kent	33,350	5,830	2,024	1,804	520	25	4,628	135	14,140	37	236	136	1,355	470	193	17	190	1,282	93	65	3	6	15	4	8	5		129
Keweenaw	1,370	157	40	228	8		112	22			1	94	43		659			2	3	1								
Lake	1,679	775	56	78	19	2	195	5	6	1	3	23	382	23	91		5	2	8	1								4
Lapeer	6,642	4,162	355	541	298	2	1,149	11	1	11	29	4	2	29			1		21			1	2					20
Leelanau	2,399	549	85	101	16	7	663	71	19	7	40	416	152	13	10		159	36	17				5					3
Lenawee	5,158	740	957	889	90	13	2,243	2	19	3	55	2	45	12	8		3	11	25	16		1	3			2		19
Livingston	2,375	468	406	580	78	3	707			1	11	3	35	67	2			2	4			3	1			1		3
Luce	1,294	748	41	33	22		38	1	2	1	8	19	104	9	249			13	1	1	1							3
Mackinac	2,607	1,642	173	97	71	1	174	7	2	12	8	39	115	37	138		1	27	11	44	1					1		6
Macomb	7,578	1,582	261	464	95	2	4,702	3	25	228	25	2	11	6	10	1	10	48	75	7		1			1			19
Manistee	9,799	1,421	162	244	66	9	2,919	43	19	10	18	676	1,631	767	62		48	1,639	22	3	d 6	1	2	1				30
Manitou	246	20	135	3	2		19					17	34	13	1			2										
Marquette	17,531	4,201	1,219	3,509	185	41	925	64	23	195	25	850	3,545	312	1,970	16	7	94	60	233	15	5	8			1		28
Mason	5,659	1,638	175	197	78		1,135	43	23	14	15	214	1,032	536	237	6	60	197	41	6	2		1			1		8
Mecosta	4,039	2,059	173	198	58	10	832	1	30	3	25	87	320	131	29	1	14	19	27	2					1			19
Menominee	10,238	3,212	187	101	43	9	1,808	301	35	336	35	447	2,133	424	297	22	464	291	46	19	3	2						23
Midland	3,223	2,028	167	196	73		608	13		3	8	4	21	22	25	25	3	5	5	1			1					15
Missaukee	2,334	745	54	69	24	1	134	1	778		5	31	303	41	130			5	7			1	2					3
Monroe	4,311	610	242	290	58	3	2,857	13	4	36	49		2	8	1		31	9	54	2		1	8	1				32
Montcalm	5,415	2,007	215	500	58	5	892	2	42	1	17	91	100	1,430	7		1	14	6	2		4	1					20
Montmorency	898	669	28	29	13	1	80			1	2	14	22	19	8			2	1				1					8
Muskegon	11,882	2,443	497	472	164	10	1,876	25	2,657	5	29	873	2,170	438	117	4	12	23	35	2		4	2	1				23
Newaygo	3,302	1,102	142	191	53	3	488	33	521		15	60	386	181	88		1	3	13				3					16
Oakland	7,096	2,515	784	1,612	223	10	1,670	13	19	15	64	7	8	33	17	2	8	33	32	4	3					1		23
Oceana	2,580	862	78	183	40	2	555	5	307	44	3	140	189	144	5			1	13							1		8
Ogemaw	1,835	1,420	49	98	29		190	1	1	1	5		3		10			12	5	6						1		4
Ontonagon	2,701	1,070	177	124	29	1	310	19	3	9	12	52	291	18	505	2	4	50	13	4	2		2					4
Osceola	3,855	1,804	138	211	52	6	754	2	70	1	54	16	712	9	7		2		8				1					8
Oscoda	427	299	34	20	13		33	3	1			1	8	1	4			5					1	1				3
Otsego	1,465	590	47	84	31	1	250	6	5	11	4	1	45	38	38			306	3				1		1			3
Ottawa	11,317	822	310	353	122	14	1,562	23	7,712	4	29	65	169	45	14	2	2	16	21				4		6	3		19
Presque Isle	2,365	619	48	38	20		1,219	6		2	8	3	5	1	27		2	349	10	1		1	2		1			3
Roscommon	560	340	39	28	17		50	5	6	13	3	2	9	1	20			26	1									
Saginaw	24,365	9,374	1,281	1,199	615	14	10,116	154	36	10	122	55	91	66	115	33	243	542	110	109		1	7	1	4	7		60
Sanilac	13,693	10,036	705	882	394	13	1,449	42	2	2	37	11	24	4	5		7	23	23	2		3	8			1		17
Schoolcraft	3,267	1,381	121	90	40	2	185	181	7	29	9	182	770	30	193	1	6	9	13	6								12
Shiawassee	4,605	2,011	430	679	113	8	1,145	10	9	1	41	7	12	9	4	1	3	3	86	8		3	1					21
St. Clair	18,612	11,282	1,328	1,327	593	20	3,555	37	22	75	79	38	30	13	10		4	16	87	27	1		7	2	4	2		53
St. Joseph	2,370	231	121	403	11	3	1,473		17	2	36	3	4	2	1			6	20	3	1	2	5		1			25
Tuscola	8,401	5,873	350	641	193	12	1,136	18	7	8	33	7	9	10	11	8	5	5	40			8	1		1			25
Van Buren	2,199	638	297	492	59	10	476	1	108		15	16	17	26	3			3	15	3	1		3					16
Washtenaw	7,774	1,508	765	1,007	111	9	4,118	7	1	3	54	4	11	11	30		39	4	33	16	b 10	1	7		2			23
Wayne	110,009	29,261	8,005	8,151	2,920	125	47,375	981	476	987	629	85	240	254	1,787	89	634	5,861	883	650	e 26	33	28	14	15	58		442
Wexford	3,176	1,181	80	137	46	3	190	6	74	6	15	72	1,163	107	5			2	10			1			1			77

a Includes 7 born in Japan and 12 in Arabia.
b Includes 1 born in Japan
c Includes 2 born in Japan.
d Includes 2 born in Arabia.
e Includes 2 born in Japan and 10 in Arabia.

THE SEXES.

Of the total population of the State,—2,241,641,—1,160,540 are males and 1,081,101 females. The males are 51.77 per cent, and the females 48.23 per cent, of the total. Beginning with 1880 the per cent of each sex to the total population at each State and national census has been as follows:

1880—Males, 52.68 per cent; females, 47.32 per cent.
1884—Males, 52.57 per cent; females, 47.43 per cent.
1890—Males, 52.14 per cent; females, 47.86 per cent.
1894—Males, 51.77 per cent; females, 48.23 per cent.

At each of the censuses named the males have been in excess of the females, but the proportion is constantly diminishing. In 1880 the excess of males was 5.36 per cent of the total population; in 1884 it was 5.14 per cent; in 1890, 4.28 per cent, and in 1894, 3.54 per cent. In 1890 the proportion of the population males was 0.54 per cent less than in 1880, and in 1894 it was 0.80 per cent less than in 1884.

Concerning the relative proportion of the sexes at previous censuses, it is shown in the census of 1884 that in 1854 the females were 47.29 per cent of the total population; in 1864, 48.70 per cent; in 1870, 47.79 per cent, and in 1874, 47.73 per cent. "That the proportion of females was somewhat greater in 1864 than at either of the other censuses is undoubtedly owing to absence in the field of soldiers who were not enumerated."

The female population of three counties in the State was in excess of the male population at the census of 1894, viz.: Lenawee, 149; Washtenaw, 651, and Wayne, 3,121. In 1890 the females outnumbered the males in Kalamazoo by 97; in Lenawee by 620; in Washtenaw by 698, and in Wayne by 1,584.

"In 1854 the female population of Emmet county exceeded the male population by 76, and in 1874 the females outnumbered the males in Wayne county by 291, and in 1880, by 610. In 1864 there were more females than males in the counties of Calhoun, Wayne, Oakland, St. Joseph and Washtenaw." These are the only instances at the census of 1854 or since, previous to 1890, that the female population of a county has outnumbered the male population.

Of the native population June 1, 1894,—1,670,786,—850,198 were males and 820,588 females, and of the foreign-born,—570,855,—310,342 were males and 260,513 females. In the native the males were 50.89 per cent, and the females 49.11 per cent, of the total, and in the foreign-born the males were 54.36 per cent, and the females 45.64 per cent, of the total. In 1884 the native females were 48.77 per cent of the native population, and the foreign-born females 44.08 per cent of the foreign-born population. In 1884 in 1,000 native population the males outnumbered the females by 24. In 1894 the excess was only 18. In 1884 in 1,000 foreign-born population the males outnumbered the females by 118. In 1894 the excess was 88.

THE SEXES IN THE INCORPORATED CITIES.

Of the total population of the incorporated cities,—821,051,—407,557 are males and 413,494 females. The males are 49.64 per cent, and the females 50.36 per cent, of the total population. The total excess of females is 5,937. In 1,000 population 496 are males and 504 females. There are 39 cities in the State,—more than one-half of all,—in which the females outnumber the males.

Of the native population of the cities,—551,509,—268,796, or 48.74 per cent, are males, and 282,713, or 51.26 per cent, are females, and of the foreign-born,—269,542,—138,761, or 51.48 per cent, are males, and 130,781, or 48.52 per cent, are females.

The native females outnumber the native males by 13,917; in 1884 the excess of females was 3,286. In the foreign-born population the males are yet in excess of the females, but the excess in 1894 was 4,429 less than in 1884. The exact excess in 1894 was 7,980, and in 1884, 12,409.

The following table shows the per cent of each sex to the total population of both sexes, in the State and counties in the years 1894, 1890, 1884 and 1880:

TABLE 10.

State and counties.	Per cent of each sex to total of both sexes.							
	1894.		1890		1884.		1880.	
	Males.	Females.	Males.	Females.	Males.	Females.	Males.	Females.
State	51 77	48.23	52.14	47.86	52.57	47.43	52.68	47.32
Alcona	54.19	45.81	59.64	40.36	60.28	39.72	62.60	37.40
Alger	61.52	38.48	67.21	32.79	------	------	------	------
Allegan	51.63	48.37	51.37	48.63	51.86	48.14	52.18	47.82
Alpena	51.88	48.12	52.51	47.49	55.11	44.89	58.72	41.28
Antrim	54.46	45.54	54.53	45.47	54.06	45.94	54.75	45.25
Arenac	53.44	46.56	53.63	46.37	57.59	42.41	------	------
Baraga	59.81	40.19	57.81	42.19	59.86	40.14	57.43	42.57
Barry	51.87	48.13	52.25	47.75	51.89	48.11	52.47	47.53
Bay	51.07	48.93	52.47	47.53	55.08	44.92	55.40	44.60
Benzie	55.33	44.67	53.60	46.40	53.52	46.48	54.24	45.76
Berrien	51.13	48.87	50.72	49.28	50.89	49.11	51.12	48.88
Branch	50.56	49.44	50.24	49.76	50.76	49.24	50.96	49.04
Calhoun	50.28	49.72	50.09	49.91	51.22	48.78	50.97	49.03
Cass	51.74	48.26	51.55	48.45	51.34	48.66	51.57	48.43
Charlevoix	52.95	47.05	53.40	46.60	54.23	45.77	53.63	46.37
Cheboygan	54 58	45.42	54.30	45.70	55.33	44.67	57.63	42.37
Chippewa	56 37	43.63	54.96	45.04	56.35	43.65	55.37	44.63
Clare	54.28	45.72	56.71	43.29	58.59	41.41	66.71	33.29
Clinton	51.30	48.70	50.99	49.01	51.72	48.28	52.16	47.84
Crawford	57.05	42.95	63.64	36.36	57.81	42.19	58.93	41.07
Delta	56.84	43.16	57.72	42.28	58.81	41.19	61.24	38.76
Dickinson	55.76	44.24	------	------	------	------	------	------
Eaton	51.24	48.76	50.71	49.29	50.97	49.03	51.47	48.53
Emmet	52.30	47.70	51.56	48.44	51.55	48.45	53.38	46.62
Genesee	50.68	49.32	50.59	49.41	51.02	48.98	51.10	48.90

TABLE 10.—CONCLUDED.

Counties.	Per cent of each sex to total of both sexes.							
	1894.		1890.		1884.		1880.	
	Males.	Females.	Males.	Females.	Males.	Females.	Males.	Females.
Gladwin	55.12	44.88	60.67	39.33	58.41	41.59	66.46	33.54
Gogebic	56.99	43.01	66.00	34.00	------	------	------	------
Grand Traverse	53.25	46.75	53.64	46.36	53.94	46.06	54.71	45.29
Gratiot	51.73	48.27	51.98	48.02	52.71	47.29	53.28	46.72
Hillsdale	50.49	49.51	50.04	49.96	50.21	49.79	50.56	49.44
Houghton	54.06	45.94	55.25	44.75	54.19	45.81	54.47	45.53
Huron	52.62	47.38	52.18	47.82	52.75	47.25	53.33	46.67
Ingham	50.94	49.06	51.53	48.47	51.28	48.72	51.67	48.33
Ionia	52.06	47.94	51.28	48.72	52.39	47.61	53.06	46.94
Iosco	52.67	47.33	54.78	45.22	57.16	42.84	59.61	40.39
Iron	57.74	42.26	62.79	37.21	------	------	------	------
Isabella	53.20	46.80	53.02	46.98	53.69	46.31	54.30	45.70
Isle Royal	------	------	93.33	6.67	------	------	56.36	43.64
Jackson	51.29	48.71	50.71	49.29	51.70	48.30	51.94	48.06
Kalamazoo	50.15	49.85	49.88	50.12	50.66	49.34	50.50	49.50
Kalkaska	58.00	42.00	56.49	43.51	54.97	45.03	55.06	44.94
Kent	50.41	49.59	51.19	48.81	51.38	48.62	51.89	48.11
Keweenaw	56.68	43.32	56.32	43.68	54.66	45.34	56.11	43.89
Lake	57.64	42.36	57.72	42.28	60.06	39.94	60.04	39.96
Lapeer	51.88	48.12	51.46	48.54	51.79	48.21	52.52	47.48
Leelanau	54.77	45.23	53.97	46.03	53.90	46.10	54.18	45.82
Lenawee	49.85	50.15	49.36	50.64	50.25	49.75	50.23	49.77
Livingston	51.66	48.34	51.53	48.47	52.18	47.82	52.22	47.78
Luce	57.37	42.63	65.30	34.70	------	------	------	------
Mackinac	55.95	44.05	59.22	40.78	57.01	42.99	58.20	41.80
Macomb	51.18	48.82	50.93	49.07	51.06	48.94	51.09	48.91
Manistee	52.58	47.42	53.33	46.67	54.74	45.26	55.61	44.39
Manitou	53.92	46.08	55.70	44.30	54.54	45.46	53.82	46.18
Marquette	53.10	46.90	58.01	41.99	55.99	44.01	58.12	41.88
Mason	53.29	46.71	53.45	46.55	54.70	45.30	56.22	43.78
Mecosta	52.65	47.35	52.42	47.58	54.78	45.22	54.58	45.42
Menominee	56.25	43.75	60.60	39.40	60.08	39.92	66.74	33.26
Midland	53.53	46.47	53.25	46.75	53.87	46.13	54.84	45.16
Missaukee	57.30	42.70	58.82	41.18	60.13	39.87	61.66	39.34
Monroe	51.93	48.07	51.41	48.59	51.53	48.47	51.30	48.70
Montcalm	51.77	48.23	51.63	48.37	53.10	46.90	55.27	44.73
Montmorency	58.66	41.34	59.52	40.48	58.46	41.54	------	------
Muskegon	51.18	48.82	52.30	47.70	54.65	45.35	55.61	44.39
Newaygo	53.45	46.55	55.43	44.57	56.24	43.76	57.03	42.97
Oakland	51.13	48.87	50.88	49.12	50.66	49.34	51.34	48.66
Oceana	53.59	46.41	53.27	46.73	54.13	45.87	55.08	44.92
Ogemaw	54.40	45.60	60.86	39.14	56.12	43.88	61.02	38.98
Ontonagon	62.16	37.84	62.35	37.65	68.84	31.16	52.05	47.95
Osceola	53.53	46.47	53.78	46.22	53.80	46.20	55.81	44.19
Oscoda	60.35	39.65	61.19	38.81	58.08	41.92	62.31	37.69
Otsego	56.55	43.45	56.41	43.59	56.91	43.09	57.60	42.40
Ottawa	51.97	48.03	51.87	48.13	52.37	47.63	52.74	47.26
Presque Isle	57.60	42.40	55.07	44.93	53.35	46.65	54.64	45.36
Roscommon	61.13	38.87	63.99	36.01	70.05	29.95	75.12	24.88
Saginaw	51.23	48.77	52.16	47.84	55.60	44.40	53.82	46.18
Sanilac	52.53	47.47	52.19	47.81	52.66	47.34	53.24	46.76
Schoolcraft	60.73	39.27	62.81	37.19	66.77	33.23	69.65	30.35
Shiawassee	51.92	48.08	51.77	48.23	52.46	47.54	52.65	47.35
St. Clair	51.26	48.74	51.06	48.94	51.43	48.57	51.78	48.22
St. Joseph	50.77	49.23	50.51	49.49	50.60	49.40	50.76	49.24
Tuscola	52.10	47.90	51.80	48.20	52.48	47.52	53.01	46.99
Van Buren	50.92	49.08	50.73	49.27	50.68	49.32	51.15	48.85
Washtenaw	49.25	50.75	49.17	50.83	50.53	49.47	50.78	49.22
Wayne	49.47	50.53	49.69	50.31	50.00	50.00	49.82	50.18
Wexford	53.68	46.32	53.29	46.71	54.50	45.50	57.27	42.73

COLOR.

The population of the State distinguished by race and color is returned as follows: Whites, 2,218,484; colored,—including all reported black or mulatto,—16,240; Indian, 6,760; Chinese, 138; Japanese, 7, and Arabians, 12.

Compared with previous censuses the colored population has increased 1,017 since 1890, 1,117 since 1884, 1,140 since 1880, 5,208 since 1874, and 4,496 since 1870. The census of 1874 shows 712 less colored population than reported in 1870. The Indian population has increased 1,136 since 1890, and decreased 140 since 1884, and 489 since 1880. The Chinese population has increased 18 since 1890, 68 since 1884, and 111 since 1880.

More than seven-tenths of the colored population is reported from ten counties as follows: Wayne, 4,150; Cass, 1,649; Washtenaw, 1,279; Kent, 751; Kalamazoo, 686; Van Buren, 669; Berrien, 665; Calhoun, 646; Jackson, 561, and Ingham, 528.

Of the 16,240 colored population, 9,763, or 60.12 per cent, are reported from incorporated cities. Excepting in Cass and Van Buren counties no considerable number are found in farming districts. Of the 1,649 in Cass county, 847 are reported in Calvin township. This is nearly 700 more than reported in any other township.

The following table shows the total population of each race and color in Michigan at each census, beginning with 1870, and the increase and per cent of increase in ten year and four year periods. The "colored" includes only negroes and persons of African descent:

TABLE 11.

Race and color.	1894.	1884.	Increase in 10 years,* 1884–1894.		1890.	1880.	Increase in 10 years,* 1880–1890.		1874.	Increase in 10 years, 1874–1884.		1870.	Increase in 10 years, 1870–1880.		Increase in 4 years,* 1890–1894.		Increase in 4 years,* 1880–1884.	
			Number.	Per cent.			Number.	Per cent.		Number.	Per cent.		Number.	Per cent.	Number.	Per cent.	Number.	Per cent.
All races and colors	a2,241,641	1,853,658	387,983	20.93	b2,093,889	c1,636,937	456,952	27.92	1,334,031	519,627	38.95	1,184,282	452,655	38.22	147,752	7.06	216,721	13.24
White	2,218,484	1,830,480	388,004	21.20	2,072,884	1,614,560	458,324	28.39	1,322,999	507,481	38.36	1,167,751	446,809	38.26	145,600	7.02	215,920	13.37
Colored	16,240	15,123	1,117	7.39	15,223	15,100	123	.81	11,032	4,091	37.08	11,744	3,356	28.58	1,017	6.68	23	.15
Indian	6,760	6,900	-140	-2.03	5,624	7,249	-1,625	-22.42				4,787	2,462	51.43	1,136	20.20	-349	-4.81
Chinese	a 157	70			b 158	c 28												
Unknown		1,085																

* Minus sign shows a decrease.
a Includes 7 Japanese and 12 Arabians.
b Includes 38 Japanese.
c Includes 1 Japanese.

The following table shows the per cent of the population of each race and color to the total of all races and colors in each of the years 1894, 1890, 1884, 1880, 1874 and 1870:

TABLE 12.

Race and color.	1894.		1890.		1884.		1880.		1874.		1870.	
	Number.	Per cent.	Number.	Per cent.	Number.	Per cent.	Number.	Per cent.	Number.	Per cent.	Number.	Per cent.
All races and colors	a 2,241,641	100.00	b 2,093,889	100.00	1,853,658	100.00	c 1,636,937	100.00	1,334,031	100.00	1,184,282	100.00
White	2,218,484	98.97	2,072,884	98.99	1,830,480	98.81	1,614,560	98.63	1,322,999	99.17	1,167,751	98.61
Colored	16,240	.72	15,223	.73	15,123	.82	15,100	.92	11,032	.83	11,744	.99
Indian	6,760	.30	5,624	.27	6,900	.37	7,249	.44			4,787	.40
Chinese	a 157	.01	b 158	.01	70	.00	c 28	.00				
Unknown					1,085							

a Includes 7 Japanese and 12 Arabians.
b Includes 38 Japanese.
c Includes 1 Japanese.

The following table shows the number of each race and color in the State and counties as returned at the censuses of 1894, 1890, 1884 and 1880:

TABLE 13.

State and counties.	White.				Colored.				Indian.				Chinese.			
	1894.	1890.	1884.	1880.	1894.	1890.	1884.	1880.	1894.	1890.	1884.	1880.	1894.	1890.	1884.	1880.
State	2218484	2072884	1830480	1614560	16240	15223	15123	15100	6760	5624	6900	7249	a157	b158	70	c 28
Alcona	5,383	5,382	3,992	3,079	----	1	----	----	34	26	[illegible]	28	1	----	----	----
Alger	1,306	1,160	----	----	----	----	----	----	79	78	----	----	----	----	----	----
Allegan	38,792	38,586	38,251	37,268	311	303	279	427	86	71	136	120	----	1	----	----
Alpena	17,707	15,570	12,667	8,763	8	9	16	14	1	----	----	12	1	2	----	----
Antrim	12,288	10,197	8,651	5,113	18	32	6	5	121	184	104	119	----	----	----	----
Arenac	6,806	5,561	3,912	----	----	2	8	----	137	120	107	----	----	----	----	----
Baraga	3,756	2,743	2,552	1,268	8	6	6	8	467	287	481	528	1	----	----	----
Barry	23,655	23,731	24,045	25,240	43	51	55	77	1	1	----	----	----	----	----	----
Bay	60,949	56,135	50,863	37,599	214	182	245	202	140	92	111	279	1	3	----	1
Benzie	7,986	5,176	4,319	3,365	77	60	70	64	----	----	----	4	----	1	----	----
Berrien	44,936	40,627	37,123	36,090	665	625	630	687	27	22	20	8	7	1	3	----
Branch	26,117	26,735	27,611	27,876	88	56	49	65	2	----	1	----	----	----	----	----
Calhoun	46,740	42,905	40,963	37,888	646	511	558	498	78	71	55	66	8	14	----	----
Cass	19,486	19,506	19,455	20,129	1,649	1,609	1,701	1,837	39	35	45	43	2	3	----	----
Charlevoix	10,631	9,418	8,907	4,879	34	45	73	35	260	222	292	201	----	1	----	----
Cheboygan	13,667	11,823	9,829	6,400	17	31	32	21	216	132	84	103	----	----	----	----
Chippewa	14,856	11,554	7,391	4,445	34	17	44	15	429	441	650	788	3	7	----	----
Clare	7,953	7,554	5,545	4,177	18	1	2	3	5	[illegible]	1	7	----	----	----	----
Clinton	26,229	26,475	27,058	28,021	33	33	77	79	----	1	----	----	----	----	----	----
Crawford	2,694	2,947	2,387	1,150	[illegible]	5	2	2	10	10	----	7	----	----	----	----
Delta	18,975	15,104	9,823	6,639	22	6	6	15	25[illegible]	217	163	158	12	8	----	----
Dickinson	14,654	----	----	----	----	----	----	----	44	----	----	----	2	----	----	----
Eaton	32,531	32,009	31,701	31,138	81	78	98	87	2	7	3	----	4	----	----	----
Emmet	9,576	7,816	6,992	5,498	36	26	159	34	768	914	792	1107	2	----	----	----
Genesee	40,239	39,170	38,474	38,907	289	239	272	287	21	17	29	26	4	4	1	----
Gladwin	4,892	4,190	1,527	1,126	4	8	1	1	4	10	11	----	----	----	----	----
Gogebic	13,999	13,153	----	----	13	9	----	----	68	1	----	----	3	3	----	----
Grand Traverse	17,428	13,281	12,038	8,404	37	39	50	17	50	35	1	1	----	----	2	----
Gratiot	28,644	28,530	24,917	21,838	130	138	112	90	2	----	12	[illegible]	----	----	----	----
Hillsdale	30,230	30,602	31,638	32,656	32	46	47	59	8	9	----	8	2	3	1	----
Houghton	44,125	35,340	26,077	22,415	31	28	43	34	[illegible]	10	19	24	15	11	----	----
Huron	32,246	28,530	24,518	20,048	9	7	----	2	1	8	3	39	----	----	----	----
Ingham	39,156	37,203	34,458	33,268	528	452	471	404	3	3	6	1	2	8	2	3
Ionia	34,705	32,703	32,483	33,793	114	92	68	76	1	6	----	3	----	----	2	----
Iosco	12,280	15,161	10,494	6,823	10	13	13	8	49	50	50	42	1	----	1	----
Iron	5,284	4,420	----	----	5	[illegible]	----	----	3	2	----	----	1	1	----	----
Isabella	20,707	18,304	15,294	11,553	167	125	124	127	565	355	589	479	----	----	----	----
Isle Royal	----	135	----	55	----	----	----	----	----	----	----	----	----	----	----	----
Jackson	45,964	44,499	44,699	41,514	561	525	521	511	4	----	7	3	6	7	5	3
Kalamazoo	41,366	38,702	34,676	33,629	686	545	604	708	----	21	----	3	4	5	----	2
Kalkaska	5,612	5,146	4,486	2,937	11	12	7	----	17	2	----	----	----	----	----	----
Kent	121,169	109,183	84,031	72,737	751	720	561	513	15	----	5	1	3	19	3	2
Keweenaw	2,804	2,893	4,656	4,266	----	1	----	4	1	----	11	----	----	----	----	----
Lake	5,890	6,502	7,519	3,195	4	3	8	1	3	----	12	37	----	----	----	----
Lapeer	28,808	29,111	29,901	29,959	[illegible]	80	114	127	8	22	42	52	----	----	----	----
Leelanau	8,740	7,633	6,528	5,632	29	16	18	16	626	295	582	605	----	----	----	----
Lenawee	48,068	48,044	49,157	47,963	469	390	422	378	4	13	3	1	----	1	1	1
Livingston	20,379	20,797	21,462	22,156	57	60	100	94	1	1	6	1	----	----	----	----
Luce	2,345	2,447	----	----	1	7	----	----	1	1	----	----	1	----	----	----
Mackinac	6,798	7,382	4,572	2,635	8	220	1	13	430	227	373	254	1	1	----	----
Macomb	32,304	31,765	31,224	31,549	81	48	58	78	2	----	----	----	----	----	1	----
Manistee	26,068	24,179	19,768	12,507	20	29	39	16	20	22	65	9	6	----	3	----
Manitou	812	804	915	1,185	----	----	----	----	106	56	88	149	----	----	----	----
Marquette	37,874	39,390	31,282	25,240	44	63	53	67	75	56	59	87	15	12	3	----
Mason	18,081	16,032	12,836	9,677	18	18	23	26	321	335	358	362	2	----	----	----

TABLE 13.—CONCLUDED.

Counties.	White.				Colored.				Indian.				Chinese.			
	1894.	1890.	1884.	1880.	1894.	1890.	1884.	1880.	1894.	1890.	1884.	1880.	1894.	1890.	1884.	1880.
Mecosta	20,287	19,296	20,230	13,658	398	357	331	273	44	44	32	42	----	----	1	----
Menominee	23,631	33,453	18,903	11,865	21	49	8	1	85	129	207	121	3	8	1	----
Midland	13,170	10,611	8,744	6,863	44	42	26	22	4	4	6	[illegible]	----	----	----	----
Missaukee	6,894	5,032	3,380	1,553	----	----	----	----	61	16	6	----	----	----	----	----
Monroe	33,063	32,247	33,249	33,512	116	76	102	112	2	14	1	----	----	----	1	----
Montcalm	34,051	32,517	35,131	33,038	107	120	137	110	----	----	8	----	----	----	----	----
Montmorency	2,437	1,484	845	----	1	1	----	----	----	2	----	----	----	----	----	----
Muskegon	37,210	39,876	37,423	26,489	90	105	90	85	15	32	40	11	----	----	1	1
Newaygo	19,063	20,412	18,873	14,541	24	46	30	18	38	18	89	129	----	----	----	----
Oakland	42,335	40,920	40,759	41,136	338	315	332	400	----	10	8	1	3	----	----	----
Oceana	16,245	15,391	14,210	11,307	46	36	47	45	308	271	262	347	----	----	----	----
Ogemaw	5,616	5,575	3,627	1,914	2	4	1	----	20	4	9	----	----	----	----	----
Ontonagon	6,834	3,695	4,737	2,478	2	2	1	13	35	59	98	74	2	----	----	----
Osceola	16,423	14,566	13,944	10,734	33	40	45	20	19	24	12	23	----	----	----	----
Oscoda	1,800	1,895	1,368	459	6	6	6	6	----	3	----	2	----	----	----	----
Otsego	4,787	4,268	3,898	1,974	7	4	7	----	----	----	1	----	----	----	----	----
Ottawa	39,014	35,260	36,140	32,952	38	46	49	88	31	51	33	85	----	1	3	1
Presque Isle	5,882	4,664	4,056	3,106	10	10	4	2	19	13	4	5	----	----	----	----
Roscommon	1,646	2,033	2,568	1,456	2	----	----	----	[illegible]	----	20	[illegible]	----	----	----	----
Saginaw	81,316	81,703	73,999	58,493	316	336	497	316	215	232	234	284	----	2	15	2
Sanilac	33,930	32,572	29,556	26,309	15	16	27	32	----	1	----	----	----	----	----	----
Schoolcraft	7,077	5,776	3,646	1,438	----	----	5	3	50	42	192	134	----	----	----	----
Shiawassee	32,818	30,924	28,025	27,008	36	27	53	48	----	----	----	3	----	1	----	----
St. Clair	54,227	52,005	46,696	46,140	87	92	78	52	6	8	----	5	1	----	1	----
St. Joseph	24,954	25,207	26,046	26,385	129	136	219	230	3	11	11	11	1	2	----	----
Tuscola	34,302	32,427	30,625	25,631	47	20	43	43	63	61	58	64	----	----	----	----
Van Buren	30,311	29,827	29,486	29,982	669	655	760	738	78	59	95	87	1	----	----	----
Washtenaw	42,215	40,965	40,442	40,628	1,279	1,221	1,245	1,216	5	4	2	2	10	20	5	2
Wayne	288,247	253,276	185,723	163,021	4,150	3,815	3,096	3,379	38	11	54	34	26	12	14	10
Wexford	14,009	11,262	10,484	6,798	38	15	28	16	----	----	6	1	----	1	----	----

a Includes 7 Japanese reported as follows: Calhoun 1, Eaton 1, Ingham 2, Washtenaw 1 and Wayne 2, and 12 Arabians, 2 of which are reported from Manistee and 10 from Wayne.

b Includes 38 Japanese reported as follows: Calhoun 2, Hillsdale 2, Ingham 6, Jackson 1, Kent 9, Lenawee 1, Marquette 1, Washtenaw 14 and Wayne 2.

c Includes 1 Japanese reported from Ottawa county.

AGES.

As in 1884 the ages of persons one year old and over are reported in full years; the ages of children one month old and over, but less than one year old, in full months or twelfth of a year, and the ages of children less than one month old in days or thirtieths of a month, hence the totals by ages, as obtained for this census, are strictly comparable with the corresponding totals obtained in 1884.

The following table shows, by per cent of total, the proportion of the total population at each period of age in 1894, and the proportion of the native and foreign-born respectively, at each period of age, in 1894 and 1884:

TABLE 14.

Ages in periods of years.	Per cent of number at each period of age to the number at all ages of same nativity.					
	1894.				1884.	
	Total.	Cumulative per cent.	Native.	Foreign-born.	Native.	Foreign-born.
All ages	100.00	.....	100.00	100.00	100.00	100.00
Under 1 year	2.48	2.48	3.31	.05	3.61	.11
1 to 5 years	9.30	11.78	12.14	1.00	12.15	2.31
5 to 10 years	11.12	22.90	13.86	3.08	14.11	5.26
10 to 15 years	10.25	33.15	12.06	4.96	12.49	5.39
15 to 20 years	9.86	43.01	10.78	7.18	10.73	7.58
20 to 25 years	9.31	52.32	9.40	9.03	9.49	11.55
25 to 30 years	8.35	60.67	7.44	11.03	8.08	11.47
30 to 35 years	7.57	68.24	6.32	11.24	6.17	10.55
35 to 40 years	6.82	75.06	5.72	10.03	5.21	9.87
40 to 45 years	5.62	80.68	4.44	9.07	4.35	8.79
45 to 50 years	4.82	85.50	3.67	8.19	3.42	7.04
50 to 55 years	4.25	89.75	3.19	7.34	2.98	6.58
55 to 60 years	3.09	92.84	2.33	5.34	2.16	4.56
60 to 65 years	2.65	95.49	1.94	4.75	1.84	3.85
65 to 70 years	1.89	97.38	1.38	3.38	1.36	2.33
70 to 75 years	1.32	98.70	.99	2.29	.92	1.46
75 to 80 years	.77	99.47	.60	1.24	.54	.76
80 to 85 years	.36	99.83	.29	.54	.27	.38
85 to 90 years	.13	99.96	.11	.18	.08	.12
90 to 95 years	.03	99.99	.02	.05	.02	.03
95 to 100 years	.00+	99.99	.00+	.02	.00+	.01
100 and over	.00+	100.00	.00+	.01	.00+	.00+

It appears from the foregoing table that of the total native population in 1894, 3.31 per cent was aged under 1 year; 12.14 per cent was aged 1 to 5 years; 13.86 per cent, 5 to 10 years, etc. The corresponding percentages for 1884 are 3.61, 12.15, 14.11, etc. Excepting at the period 15 to 20, the percentages for 1894 are less than for 1884 at each period of age below 30 years. The exception at 15 to 20 is doubtless due to inaccuracy in the returns, either in 1894 or in 1884. Of the foreign-born the percentages for 1894 are less than for 1884 at every age below 30 years.

Comparing the native with the foreign-born for 1894, 3.31 per cent of the native and only 0.05 per cent of the foreign-born, are under 1 year old; 12.14 per cent of the native and 1.00 per cent of the foreign-born are 1 to 5 years old, and 13.86 per cent of the native as compared with 3.08 per cent of the foreign-born are aged 5 to 10. The proportion of the native is in excess to and including the period 20 to 25, but at 25 to 30, and all following periods, the proportion of the foreign-born is greater than of the native.

The proportion of the native is greater at 5 to 10 years than at any other age, and constantly diminishes from this point to the end of the column. The proportion of foreign-born increases constantly from "under 1 year" to and including the period "30 to 35 years," and constantly diminishes after this age.

Referring to the column headed "cumulative per cent" we find that 2.48 per cent of the total population in 1894 was under 1 year old; 11.78 per cent was under 5 years old; 22.90 per cent was under 10 years old; 33.15 per cent was under 15 years old, etc. Nearly one-third of the population was under 15, and more than six-tenths was under 30 years old.

In like manner it may be shown that 41.37 per cent of the native as compared with 9.09 per cent of the foreign-born, was under 15, and 68.99 per cent of the native as compared with 36.33 per cent of the foreign-born, was under 30 years old. The percentage of the native aged under 15 is more than four and one-half times, and under 30, nearly twice, the foreign-born.

The following table shows the total population and number of each sex at each age, in 1894 and 1884:

TABLE 15.

Ages.	Population.						
	1894.			1884.			
	Totals.	Males.	Females.	Totals.	Males	Females.	Unk.
All ages	2,241,641	1,160,540	1,081,101	1,853,658	974,424	879,028	206
Under 1-12	4,920	2,524	2,396	4,571	2,279	2,292	------
1-12	5,258	2,711	2,547	4,801	2,509	2,292	------
2-12	5,475	2,816	2,659	4,964	2,554	2,410	------
3-12	4,749	2,473	2,276	4,258	2,162	2,095	1
4-12	4,497	2,295	2,202	4,117	2,103	2,014	------
5-12	4,358	2,224	2,134	3,982	2,032	1,950	------
6-12	4,322	2,191	2,131	3,761	1,965	1,796	------
7-12	4,529	2,234	2,295	4,059	2,064	1,995	------
8-12	4,830	2,506	2,324	4,319	2,224	2,095	------
9-12	4,795	2,435	2,360	4,233	2,163	2,070	------
10-12	4,468	2,290	2,178	3,771	1,878	1,893	------
11-12	3,351	1,696	1,655	2,738	1,404	1,334	------
Under 1 year	55,552	28,395	27,157	49,574	25,337	24,236	1
1 year	47,136	24,126	23,010	42,232	21,637	20,595	------
2 years	54,475	27,960	26,515	45,432	22,892	22,538	2
3 years	53,118	26,798	26,320	44,227	22,319	21,907	1
4 years	53,698	27,552	26,146	44,508	22,667	21,840	1
1 to 5 years	208,427	106,436	101,991	176,399	89,515	86,880	4
5 years	50,686	25,781	24,905	44,744	22,529	22,214	1
6 years	50,678	25,444	25,234	44,291	22,264	22,027	------
7 years	49,479	24,854	24,625	43,405	21,954	21,451	------
8 years	50,269	25,268	25,001	43,972	22,417	21,555	------
9 years	47,881	24,388	23,493	41,215	21,099	20,116	------
5 to 10 years	248,993	125,735	123,258	217,627	110,263	107,363	1
10 years	49,197	25,073	24,124	42,565	21,541	21,024	------
11 years	45,813	23,075	22,738	36,765	18,554	18,211	------
12 years	46,591	23,702	22,889	39,974	20,335	19,639	------
13 years	42,852	21,502	21,350	36,518	18,509	18,009	------
14 years	45,210	23,050	22,160	40,402	20,782	19,620	------
10 to 15 years	229,663	116,402	113,261	196,224	99,721	96,503	------

TABLE 15.—CONTINUED.

Ages.	Population.						
	1894.			1884.			
	Totals.	Males.	Females.	Totals.	Males.	Females.	Unk.
15 years	43,032	21,648	21,384	36,463	18,387	18,076	------
16 years	45,421	22,607	22,814	39,033	19,461	19,572	------
17 years	43,938	21,936	22,002	37,012	18,480	18,532	------
18 years	46,098	22,950	23,148	37,058	18,494	18,564	------
19 years	42,442	21,423	21,019	33,477	17,211	16,266	------
15 to 20 years	220,931	110,564	110,367	183,043	92,033	91,010	------
20 years	43,311	21,088	22,223	36,356	18,272	18,084	------
21 years	40,276	20,783	19,493	35,152	18,873	16,279	------
22 years	41,539	20,737	20,802	38,544	20,278	18,266	------
23 years	40,718	20,597	20,121	37,899	20,194	17,705	------
24 years	42,704	21,650	21,054	38,500	21,006	17,494	------
20 to 25 years	208,548	104,855	103,693	186,451	98,623	87,828	------
25 years	39,915	20,006	19,909	37,776	20,207	17,569	------
26 years	39,310	20,047	19,263	35,474	19,413	16,061	------
27 years	37,196	19,390	17,806	32,243	17,837	14,406	------
28 years	39,684	20,728	18,956	34,734	19,391	15,343	------
29 years	31,039	16,309	14,730	26,716	14,746	11,970	------
25 to 30 years	187,144	96,480	90,664	166,943	91,594	75,349	------
30 years	40,431	21,213	19,218	35,895	20,287	15,608	------
31 years	27,095	14,170	12,925	21,364	11,525	9,839	------
32 years	35,170	18,357	16,813	27,750	15,145	12,605	------
33 years	34,085	18,048	16,037	26,020	13,925	12,095	------
34 years	32,821	17,730	15,091	25,144	13,684	11,460	------
30 to 35 years	169,602	89,518	80,084	136,173	74,566	61,607	------
35 years	35,243	18,934	16,309	27,801	15,618	12,183	------
36 years	31,478	16,455	15,023	24,247	12,852	11,395	------
37 years	28,611	15,433	13,178	21,825	11,625	10,200	------
38 years	31,658	17,118	14,540	24,766	13,300	11,466	------
39 years	25,724	13,893	11,831	20,803	11,321	9,482	------
35 to 40 years	152,714	81,833	70,881	119,442	64,716	54,726	------
40 years	32,711	17,876	14,835	28,910	15,853	13,057	------
41 years	19,704	10,667	9,037	15,467	8,045	7,422	------
42 years	26,602	14,666	11,936	21,107	11,218	9,889	------
43 years	23,152	12,184	10,968	18,290	9,542	8,748	------
44 years	23,651	12,485	11,166	18,504	9,721	8,783	------
40 to 45 years	125,820	67,878	57,942	102,278	54,379	47,899	------
45 years	25,874	14,239	11,635	20,436	11,334	9,102	------
46 years	20,054	10,591	9,463	15,572	8,032	7,540	------
47 years	20,103	10,634	9,469	14,752	7,736	7,016	------
48 years	22,119	11,727	10,392	16,528	8,628	7,900	------
49 years	19,931	10,873	9,058	13,713	7,272	6,441	------
45 to 50 years	108,081	58,064	50,017	81,001	43,002	37,999	------
50 years	25,218	13,328	11,890	20,313	11,043	9,270	------
51 years	15,166	8,049	7,117	11,481	6,324	5,157	------
52 years	19,200	10,284	8,916	14,417	8,040	6,377	------
53 years	17,501	9,424	8,077	13,066	7,159	5,907	------
54 years	18,107	9,449	8,658	13,518	7,414	6,104	------
50 to 55 years	95,192	50,534	44,658	72,795	39,980	32,815	------
55 years	15,944	8,238	7,706	12,609	6,807	5,802	------
56 years	15,568	8,271	7,297	11,919	6,451	5,468	------
57 years	13,156	7,096	6,060	9,455	5,141	4,314	------
58 years	13,560	7,019	6,541	9,607	5,211	4,396	------
59 years	11,090	5,937	5,153	8,156	4,430	3,726	------
55 to 60 years	69,318	36,561	32,757	51,746	28,040	23,706	------
60 years	15,922	8,333	7,589	12,364	6,786	5,578	------
61 years	9,543	5,208	4,335	6,400	3,553	2,847	------
62 years	11,381	6,196	5,185	8,389	4,643	3,746	------
63 years	11,363	6,216	5,147	8,430	4,746	3,684	------
64 years	11,197	5,954	5,243	8,323	4,566	3,757	------
60 to 65 years	59,406	31,907	27,499	43,906	24,294	19,612	------

TABLE 15.—Concluded.

Ages.	Population.						
	1894.			1884.			
	Totals.	Males.	Females.	Totals.	Males.	Females.	Unk.
65 years	10,887	5,842	5,045	8,007	4,451	3,556	------
66 years	8,837	4,695	4,142	6,514	3,555	2,959	------
67 years	8,318	4,449	3,869	5,666	3,085	2,581	------
68 years	7,644	4,143	3,501	5,269	2,838	2,431	------
69 years	6,557	3,637	2,920	4,530	2,520	2,010	------
65 to 70 years	42,243	22,766	19,477	29,986	16,449	13,537	------
70 years	8,150	4,335	3,815	5,175	2,811	2,364	------
71 years	4,760	2,715	2,045	3,188	1,794	1,394	------
72 years	5,914	3,273	2,641	4,178	2,312	1,866	------
73 years	5,563	3,101	2,462	3,763	2,062	1,701	------
74 years	5,240	2,872	2,368	3,359	1,833	1,526	------
70 to 75 years	29,627	16,296	13,331	19,663	10,812	8,851	------
75 years	4,835	2,614	2,221	2,922	1,575	1,347	------
76 years	3,939	2,099	1,840	2,630	1,408	1,222	------
77 years	3,197	1,767	1,430	2,060	1,118	942	------
78 years	2,975	1,558	1,417	1,943	1,038	905	------
79 years	2,267	1,235	1,032	1,503	821	682	------
75 to 80 years	17,213	9,273	7,940	11,058	5,960	5,098	------
80 years	2,408	1,266	1,142	1,688	867	821	------
81 years	1,424	791	633	919	491	428	------
82 years	1,628	849	779	984	526	458	------
83 years	1,317	696	621	895	489	406	------
84 years	1,202	595	607	982	565	417	------
80 to 85 years	7,979	4,197	3,782	5,468	2,938	2,530	------
85 years	825	434	391	513	259	254	------
86 years	674	335	339	409	202	207	------
87 years	561	284	277	341	166	175	------
88 years	453	246	207	263	132	131	------
89 years	329	169	160	153	80	73	------
85 to 90 years	2,842	1,468	1,374	1,679	839	840	------
90 years	285	145	140	157	73	84	------
91 years	127	62	65	68	30	38	------
92 years	83	40	43	51	25	26	------
93 years	108	51	57	58	28	30	------
94 years	90	43	47	58	28	30	------
90 to 95 years	693	341	352	392	184	208	------
95 years	59	25	34	44	22	22	------
96 years	36	10	26	23	10	13	------
97 years	29	16	13	26	15	11	------
98 years	19	10	9	19	9	10	------
99 years	12	8	4	12	5	7	------
95 to 100 years	155	69	86	124	61	63	------
100 years and over	37	14	23	30	12	18	------
Unknown	1,461	954	507	1,656	1,106	350	200

The following table shows the total number and number of each sex at each age, of the native and foreign-born populations respectively, in 1894:

TABLE 16.

Ages.	Native.			Foreign-born.		
	Totals.	Males.	Females.	Totals.	Males.	Females.
All ages	1,670,786	850,198	820,588	570,855	310,342	260,513
Under 1-12	4,907	2,516	2,391	13	8	5
1-12	5,242	2,707	2,535	16	4	12
2-12	5,447	2,794	2,653	28	22	6
3-12	4,726	2,460	2,266	23	13	10
4-12	4,475	2,282	2,193	22	13	9
5-12	4,335	2,210	2,125	23	14	9
6-12	4,298	2,180	2,118	24	11	13
7-12	4,507	2,222	2,285	22	12	10
8-12	4,803	2,491	2,312	27	15	12
9-12	4,765	2,419	2,346	30	16	14
10-12	4,442	2,274	2,168	26	16	10
11-12	3,329	1,681	1,648	22	15	7
Under 1 year	55,276	28,236	27,040	276	159	117
1 year	46,592	23,848	22,744	544	278	266
2 years	53,390	27,392	25,998	1,085	568	517
3 years	51,322	25,893	25,429	1,796	905	891
4 years	51,410	26,372	25,038	2,288	1,180	1,108
1 to 5 years	202,714	103,505	99,209	5,713	2,931	2,782
5 years	48,089	24,432	23,657	2,597	1,349	1,248
6 years	47,497	23,847	23,650	3,181	1,597	1,584
7 years	45,780	22,977	22,803	3,699	1,877	1,822
8 years	46,205	23,227	22,978	4,064	2,041	2,023
9 years	43,857	22,284	21,573	4,024	2,104	1,920
5 to 10 years	231,428	116,767	114,661	17,565	8,968	8,597
10 years	44,581	22,758	21,823	4,616	2,315	2,301
11 years	41,200	20,787	20,413	4,613	2,288	2,325
12 years	40,931	20,785	20,146	5,660	2,917	2,743
13 years	36,837	18,490	18,347	6,015	3,012	3,003
14 years	37,800	19,318	18,482	7,410	3,732	3,678
10 to 15 years	201,349	102,138	99,211	28,314	14,264	14,050
15 years	35,434	17,793	17,641	7,598	3,855	3,743
16 years	37,150	18,425	18,725	8,271	4,182	4,089
17 years	35,923	17,948	17,975	8,015	3,988	4,027
18 years	37,387	18,632	18,755	8,711	4,318	4,393
19 years	34,110	17,188	16,922	8,332	4,235	4,097
15 to 20 years	180,004	89,986	90,018	40,927	20,578	20,349
20 years	33,767	16,341	17,426	9,544	4,747	4,797
21 years	31,334	16,004	15,330	8,942	4,779	4,163
22 years	31,056	15,291	15,765	10,483	5,446	5,037
23 years	30,082	15,012	15,070	10,636	5,585	5,051
24 years	30,814	15,406	15,408	11,890	6,244	5,646
20 to 25 years	157,053	78,054	78,999	51,495	26,801	24,694
25 years	27,897	13,646	14,251	12,018	6,360	5,658
22 years	26,939	13,308	13,631	12,371	6,739	5,632
27 years	24,940	12,696	12,244	12,256	6,694	5,562
28 years	25,110	12,691	12,419	14,574	8,037	6,537
29 years	19,356	9,838	9,518	11,683	6,471	5,212
25 to 30 years	124,242	62,179	62,063	62,902	34,301	28,601
30 years	23,821	11,914	11,907	16,610	9,299	7,311
31 years	17,178	8,690	8,488	9,917	5,480	4,437
32 years	22,150	11,133	11,017	13,020	7,224	5,796
33 years	21,512	10,988	10,524	12,573	7,060	5,513
34 years	20,813	10,957	9,856	12,008	6,773	5,235
30 to 35 years	105,474	53,682	51,792	64,128	35,836	28,292

TABLE 16.—CONTINUED.

Ages.	Native.			Foreign-born.		
	Totals.	Males.	Females.	Totals.	Males.	Females.
35 years	21,805	11,239	10,566	13,438	7,695	5,743
36 years	19,821	10,041	9,780	11,657	6,414	5,243
37 years	18,171	9,578	8,593	10,440	5,855	4,585
38 years	19,551	10,264	9,287	12,107	6,854	5,253
39 years	16,153	8,595	7,558	9,571	5,298	4,273
35 to 40 years	95,501	49,717	45,784	57,213	32,116	25,097
40 years	18,860	9,943	8,917	13,851	7,933	5,918
41 years	12,267	6,512	5,755	7,437	4,155	3,282
42 years	15,486	8,355	7,131	11,116	6,311	4,805
43 years	13,665	6,994	6,671	9,487	5,190	4,297
44 years	13,808	7,092	6,716	9,843	5,393	4,450
40 to 45 years	74,086	38,896	35,190	51,734	28,982	22,752
45 years	14,162	7,481	6,681	11,712	6,758	4,954
46 years	11,622	5,972	5,650	8,432	4,619	3,813
47 years	11,678	6,026	5,652	8,425	4,608	3,817
48 years	12,380	6,321	6,059	9,739	5,406	4,333
49 years	11,493	6,106	5,387	8,438	4,767	3,671
45 to 50 years	61,335	31,906	29,429	46,746	26,158	20,588
50 years	13,252	6,580	6,672	11,966	6,748	5,218
51 years	9,026	4,587	4,439	6,140	3,462	2,678
52 years	10,685	5,511	5,174	8,515	4,773	3,742
53 years	10,048	5,222	4,826	7,453	4,202	3,251
54 years	10,313	5,201	5,112	7,794	4,248	3,546
50 to 55 years	53,324	27,101	26,223	41,868	23,433	18,435
55 years	8,613	4,289	4,324	7,331	3,949	3,382
56 years	8,806	4,521	4,285	6,762	3,750	3,012
57 years	7,566	4,021	3,545	5,590	3,075	2,515
58 years	7,539	3,826	3,713	6,021	3,193	2,828
59 years	6,365	3,305	3,060	4,725	2,632	2,093
55 to 60 years	38,889	19,962	18,927	30,429	16,599	13,830
60 years	8,018	4,119	3,899	7,904	4,214	3,690
61 years	5,507	3,002	2,505	4,036	2,206	1,830
62 years	6,337	3,371	2,966	5,044	2,825	2,219
63 years	6,324	3,343	2,981	5,039	2,873	2,166
64 years	6,145	3,242	2,903	5,052	2,712	2,340
60 to 65 years	32,331	17,077	15,254	27,075	14,830	12,245
65 years	5,669	3,014	2,655	5,218	2,828	2,390
66 years	4,881	2,576	2,305	3,956	2,119	1,837
67 years	4,571	2,390	2,181	3,747	2,059	1,688
68 years	4,160	2,201	1,959	3,484	1,942	1,542
69 years	3,700	2,011	1,689	2,857	1,626	1,231
65 to 70 years	22,981	12,192	10,789	19,262	10,574	8,688
70 years	4,134	2,218	1,916	4,016	2,117	1,899
71 years	2,762	1,582	1,180	1,998	1,133	865
72 years	3,395	1,843	1,552	2,519	1,430	1,089
73 years	3,227	1,788	1,439	2,336	1,313	1,023
74 years	3,019	1,659	1,360	2,221	1,213	1,008
70 to 75 years	16,537	9,090	7,447	13,090	7,206	5,884
75 years	2,695	1,446	1,249	2,140	1,168	972
76 years	2,306	1,189	1,117	1,633	910	723
77 years	1,948	1,088	860	1,249	679	570
78 years	1,772	936	836	1,203	622	581
79 years	1,393	758	635	874	477	397
75 to 80 years	10,114	5,417	4,697	7,099	3,856	3,243
80 years	1,415	748	667	993	518	475
81 years	936	504	432	488	287	201
82 years	1,008	532	476	620	317	303
83 years	812	421	391	505	275	230
84 years	747	356	391	455	239	216
80 to 85 years	4,918	2,561	2,357	3,061	1,636	1,425
85 years	506	263	243	319	171	148
86 years	434	217	217	240	118	122
87 years	372	185	187	189	99	90
88 years	282	149	133	171	97	74
89 years	208	93	115	121	76	45
85 to 90 years	1,802	907	895	1,040	561	479

TABLE 16.—CONCLUDED.

Ages.	Native.			Foreign-born.		
	Totals.	Males.	Females.	Totals.	Males.	Females.
90 years	164	85	79	121	60	61
91 years	89	42	47	38	20	18
92 years	55	23	32	28	17	11
93 years	62	27	35	46	24	22
94 years	54	29	25	36	14	22
90 to 95 years	424	206	218	269	135	134
95 years	29	13	16	30	12	18
96 years	17	4	13	19	[illegible]	13
97 years	12	8	4	17	8	9
98 years	6	5	1	13	5	8
99 years	4	2	2	8	6	2
95 to 100 years	68	32	36	87	37	50
100 and over	12	[illegible]	[illegible]	25	[illegible]	17
Unknown	924	581	343	537	373	164

The average age, by sex, of the inhabitants of Michigan, June 1, 1894, June 1, 1884, and June 1, 1870, is shown for the State and counties, in the following table:

TABLE 17.

State and counties.	Average age in years and hundredths.					
	1894.		1884.		1870.	
	Males.	Females.	Males.	Females.	Males.	Females.
State	27.54	26.62	26.47	25.41	24.91	23.68
Alcona	24.76	22.43	24.60	21.42	23.26	20.65
Alger	26.86	21.69	----	----	----	----
Allegan	29.17	28.06	27.33	26.13	24.11	23.26
Alpena	24.91	22.84	24.22	21.52	23.46	21.04
Antrim	26.51	24.29	25.13	23.01	23.29	21.84
Arenac	25.07	22.54	24.88	21.56	----	----
Baraga	25.66	22.21	25.67	21.64	----	----
Barry	30.31	29.40	27.58	26.49	24.74	23.56
Bay	25.06	23.78	24.58	22.31	23.42	21.12
Benzie	26.71	24.45	26.08	24.05	25.84	22.28
Berrien	28.59	28.04	27.35	26.55	24.71	23.36
Branch	31.77	31.41	29.31	28.93	26.67	25.58
Calhoun	30.24	29.84	28.91	28.76	26.42	25.48
Cass	29.60	29.57	27.97	27.61	24.93	24.06
Charlevoix	26.63	24.26	25.34	22.64	23.25	21.20
Cheboygan	25.30	23.49	23.88	22.15	22.37	20.62
Chippewa	25.29	22.53	24.13	21.11	23.35	23.17
Clare	26.20	23.26	25.57	22.67	----	----
Clinton	30.22	29.02	27.55	26.50	24.59	23.48
Crawford	27.51	24.38	26.18	22.61	----	----
Delta	24.92	21.65	24.62	20.75	24.45	19.27
Dickinson	23.57	20.52	----	----	----	----
Eaton	30.57	30.00	28.17	27.48	25.43	24.05
Emmet	27.60	26.63	26.12	24.35	23.33	24.00
Genesee	30.08	29.43	28.30	27.68	25.72	24.55

TABLE 17.—CONCLUDED.

Counties.	Average age in years and hundredths.					
	1894.		1884.		1870.	
	Males.	Females.	Males.	Females.	Males.	Females.
Gladwin	25.10	21.98	25.07	21.30	----------	----------
Gogebic	23.48	20.19	----------	----------	----------	----------
Grand Traverse	27.43	25.88	25.40	23.58	23.54	21.93
Gratiot	28.12	26.67	25.72	24.26	23.35	21.92
Hillsdale	31.52	31.51	29.66	29.04	26.51	25.29
Houghton	23.53	21.82	22.55	20.95	21.64	19.34
Huron	24.52	22.88	23.26	21.47	22.49	20.21
Ingham	29.65	29.51	27.75	27.20	25.09	24.38
Ionia	29.64	29.23	27.91	27.12	25.16	24.07
Iosco	24.93	23.02	23.76	21.57	23.99	21.09
Iron	24.13	20.61	----------	----------	----------	----------
Isabella	26.14	24.31	24.42	22.72	23.39	20.49
Jackson	30.22	29.58	28.34	27.52	26.71	24.99
Kalamazoo	30.18	30.00	29.20	28.71	25.94	25.10
Kalkaska	27.52	25.25	25.59	23.42	----------	----------
Kent	27.92	26.87	26.97	25.99	25.32	24.00
Keweenaw	25.37	22.57	22.57	20.64	21.98	19.03
Lake	27.55	24.07	25.48	22.19	----------	----------
Lapeer	28.76	28.07	26.37	25.32	24.57	23.10
Leelanau	25.37	24.30	25.10	23.80	23.40	21.64
Lenawee	30.98	30.80	29.42	28.93	27.03	26.15
Livingston	30.69	29.78	28.52	28.22	26.01	24.93
Luce	25.89	21.26	----------	----------	----------	----------
Mackinac	25.55	22.66	25.14	21.68	22.94	21.63
Macomb	28.47	28.14	27.03	26.86	25.31	24.38
Manistee	24.35	22.69	23.96	22.02	23.55	20.87
Manitou	27.60	23.92	25.31	23.69	22.49	20.13
Marquette	23.99	22.38	23.34	20.97	23.04	20.00
Mason	25.60	24.45	25.34	22.93	24.27	21.27
Mecosta	26.69	25.28	25.32	23.55	23.86	20.97
Menominee	23.94	20.99	23.83	20.36	23.79	19.42
Midland	25.84	24.38	25.17	23.14	24.14	21.58
Missaukee	25.37	22.23	25.32	22.10	----------	----------
Monroe	27.67	27.17	25.85	25.75	24.12	23.28
Montcalm	28.15	26.62	25.77	24.07	23.64	22.45
Montmorency	24.74	21.81	23.25	19.90	----------	----------
Muskegon	26.54	25.31	25.19	23.35	24.09	22.00
Newaygo	27.30	24.94	25.73	22.96	23.51	21.50
Oakland	31.28	30.80	29.91	29.28	26.57	25.81
Oceana	27.35	25.95	25.95	24.03	24.03	22.57
Ogemaw	25.06	22.41	24.82	20.89	----------	----------
Ontonagon	26.46	22.21	27.29	23.62	21.07	19.25
Osceola	26.08	24.44	24.66	22.67	23.27	20.52
Oscoda	27.44	23.37	25.60	21.81	----------	----------
Otsego	26.68	23.44	24.89	21.76	----------	----------
Ottawa	27.05	25.65	25.81	24.63	23.95	22.19
Presque Isle	24.54	22.29	22.58	20.71	----------	----------
Roscommon	28.73	23.85	26.89	20.98	----------	----------
Saginaw	26.76	25.57	25.74	23.88	23.81	21.62
Sanilac	25.88	24.74	23.80	22.62	22.30	20.62
Schoolcraft	25.56	21.63	25.72	20.68	----------	----------
Shiawassee	29.21	28.35	27.28	26.61	24.69	23.67
St. Clair	27.36	26.70	26.01	25.07	23.61	22.26
St. Joseph	31.21	30.82	28.90	28.38	25.85	24.75
Tuscola	27.51	26.14	25.51	24.02	23.53	21.99
Van Buren	30.28	29.41	28.54	27.27	25.24	23.90
Washtenaw	29.77	30.32	28.49	28.69	26.36	25.82
Wayne	26.12	26.00	25.53	25.17	24.37	23.54
Wexford	26.40	23.92	25.67	22.92	24.66	22.07

The average age of the male population June 1, 1894, was 27.54 years.

The average age of the male population June 1, 1884, was 26.47 years.

The average age of the male population June 1, 1870, was 24.91 years.

The average age of the native male population June 1, 1894, was 23.66 years.

The average age of the native male population June 1, 1884, was 23.16 years.

The average age of the foreign-born male population June 1, 1894, was 38.17 years.

The average age of the foreign-born male population June 1, 1884, was 34.83 years.

The average age of the female population June 1, 1894, was 26.62 years.

The average age of the female population June 1, 1884, was 25.41 years.

The average age of the female population June 1, 1870, was 23.68 years.

The average age of the native female population June 1, 1894, was 23.23 years.

The average age of the native female population June 1, 1884, was 22.58 years.

The average age of the foreign-born female population June 1, 1894, was 37.30 years.

The average age of the foreign-born female population June 1, 1884, was 34.09 years.

The average age of the male population in 1894 was 27.54 years, as compared with 26.47 years in 1884, an increase of 1.07 years. The average age of the female population increased 1.21 years in the same time. In the twenty-four years following 1870 the average age of the male population increased 2.63 years, and of the female population, 2.94 years.

The average age of the native male population in 1894, was 0.50 years greater, and of the foreign-born male population, 3.34 years greater, than in 1884, and the average age of the native female population in 1894 was 0.65 years greater, and of the foreign-born female population 3.21 years greater, than in 1884.

PERSONS AGED 100 YEARS AND OVER.

The number of persons in the State June 1, 1894, aged 100 years and over was 38, of whom 15 were males and 23 females; 25 were white, 2 black and 11 Indian; 3 were married, 34 widowed and 1 divorced, and 13 were native and 25 foreign-born. Of the 13 native, 1 was white, 2 were black and 10 Indian. Of the 11 Indians, 9 were born in Michigan, 1 in Connecticut, and 1 in Canada, and the parents of 8 of the Michigan-born were born in Michigan.

The number of persons in the State June 1, 1884, aged 100 years and over was 30, of whom 12 were males and 18 females. Of the whole number 22 were white, 3 black and 5 Indian; 4 were married and 26 widowed, and 10 were native and 9 had native parents. Of the native, 6,—5 of whom were Indian and 1 a black—were born in Michigan.

The statistics of persons aged 100 and over in 1894, are given in detail in the following table:

TABLE 18.

Counties.	No. of persons aged 100 and over.	Residence by township, city and ward.	Names.	Age.	Time of residence in this State—years.	Sex.	Color.	Civil condition.	Birthplace.	Birthplace of parents.
Alcona	1	Harrisville	Tovey, Richard	100	10	Male	White	Widower	Ireland	Ireland.
Allegan	1	Monterey	Gorches, Sophia	104	25	Female	White	Widow	Canada	New York.
Bay	1	Bay City—5th ward	Patica, Rose	107	12	Female	White	Widow	Canada	Canada.
Berrien	1	St. Joseph city—2d ward	Lewis, Ellen	110	15	Female	Black	Widow	Delaware	Delaware.
Branch	3	Bethel	Powliski, Anna	105	21	Female	White	Widow	Prussia	Prussia.
		Butler	Smith, Diana	107	Unk.	Female	Indian	Widow	Connecticut	Connecticut.
		Coldwater city—1st ward	Green, Kate	104	23	Female	White	Widow	Poland	Poland.
Calhoun	1	Battle Creek city—4th ward	McCauley, Henry	103	16	Male	White	Widower	Ireland	Ireland.
Chippewa	1	Detour	Lapointe, Jane	100	65	Female	Indian	Widow	Canada	Canada.
Emmet	2	Bear Creek	Mark, Enos	100	100	Male	Indian	Widower	Michigan	Michigan.
			Mononequit, Jane	108	108	Female	Indian	Widow	Michigan	Michigan.
Houghton	1	Franklin	Sullivan, Margaret	101	40	Female	White	Widow	Ireland	Ireland.
Huron	2	Oliver	Hiller, Jacob	102	33	Male	White	Married	Ontario	New York.
			Hiller, Sarah	100	33	Female	White	Married	Ontario	New York.
Iosco	1	Oscoda	Waibendogen, John	100	100	Male	Indian	Widower	Michigan	Michigan.
Isabella	2	Isabella	Wabinaw, John	100	100	Male	Indian	Widower	Michigan	Michigan.
			Jackson, Mrs.	100	100	Female	Indian	Widow	Michigan	Michigan.
Lapeer	1	Arcada	Sulivan, Nancy	104	23	Female	White	Widow	Ireland	Ireland.
Mackinac	1	Holmes	Pilott, Engnaes	100	100	Male	Indian	Widower	Michigan	Canada.
Mason	3	Custer	Je-e-dah, Sam	110	110	Male	Indian	Widower	Michigan	Michigan.
		Free Soil	Jerumbo, Katharine	100	13	Female	White	Widow	Prussia	Prussia.
		Ludington city—3d ward	Rock, Lewis	101	14	Male	White	Married	France	France.
Oakland	1	Novi	Bush, Elizabeth	108	37	Female	White	Widow	Ontario	Ontario.
Presque Isle	1	Krakow	Morley, Jane	100	25	Female	White	Divorced	Ireland	Ireland.
Saginaw	3	Bridgeport	Smith, Daniel	102	60	Male	White	Widower	Maine	England.
		St. Charles	Adams, Jane	100	Unk.	Female	Indian	Widow	Michigan	Unknown.
		Saginaw city—1st ward	McCourt, Alice	102	28	Female	White	Widow	Ireland	Ireland.
Sanilac	2	Elk	McLeod, Anne	100	7	Female	White	Widow	Scotland	Scotland.
		Lexington	Hyde, Catherine	100	56	Female	White	Widow	England	England.
St. Clair	2	Kenockee	Jaynes, Chas.	104	35	Male	White	Widower	Canada	Canada.
		Port Huron city—5th ward	Melville, Michael	101	50	Male	White	Widower	Ireland	Father, Canada. Mother, Ireland.
Tuscola	1	Akron	Gravered, Elizabeth	102	102	Female	Indian	Widow	Michigan	Michigan.
Washtenaw	1	Ypsilanti city—4th ward	Johnson, William	108	75	Male	Black	Widower	Alabama	Father, Ireland. Mother, Pennsylvania.
Wayne	5	Nankin	Shultz, Joseph	100	16	Male	White	Widower	Russia	Russia.
		Detroit city—7th ward	Flott, Anna	100	30	Female	White	Widow	Ireland	Ireland.
			Dea, O'Nora	100	45	Female	White	Widow	Ireland	Ireland.
			Fink, Ida	100	18	Female	White	Widow	Prussia	Prussia.
		9th ward	Niazmierczak, Peter	101	13	Male	White	Widower	Poland	Poland.

PARENT-NATIVITY OF POPULATION OF STATE.

The returns show the parent-nativity of 2,175,211 inhabitants out of the total of 2,241,641, leaving 66,430 for whom the nativity of one or both parents is not reported. In this summary only the population for whom the nativity of both parents is reported is considered.

The number of inhabitants of the State returned as having both parents native is 911,806, number having both parents foreign-born, 1,004,931, and the number having one parent native and the other foreign-born, 258,474. The number whose parents are both native is 41.92 per cent, the number whose parents are both foreign-born is 46.20 per cent, and the number whose parents are one native and the other foreign-born 11.88 per cent, of the total number whose parent nativity is reported. Expressed in numbers, in each one thousand inhabitants the parents of 419 are both native, the parents of 462 are both foreign-born, and the parents of 119 are one native and the other foreign-born.

The foregoing statements are for the State. In the southern four tiers of counties in each one thousand inhabitants, 498 have both parents native, 390 both parents foreign-born, and 112 one parent native the other foreign-born.

In the central counties in each one thousand inhabitants, 365 have both parents native, 493 both parents foreign-born, and 142 one native the other foreign-born.

In the northern counties in each one thousand inhabitants, 353 have both parents native, 514 both foreign-born, and 133 one native the other foreign-born.

In the upper peninsula in each one thousand inhabitants, 113 have both parents native, 793 both foreign-born, and 94 one native the other foreign-born.

Comparing the sections, in each one thousand inhabitants the number whose parents are both native is, in the southern counties, 498; central, 365; northern, 353, and upper peninsula, 113; and the number in each one thousand inhabitants whose parents are both foreign-born is, in the southern counties, 390; central, 493; northern, 514, and upper peninsula, 793.

PARENT-NATIVITY IN CITIES AND COUNTRY.

The number of inhabitants of incorporated cities returned as having both parents native is 240,633; the number having both parents foreign-born, 467,536, and the number having one parent native and the other foreign-born, 90,182. In each one thousand inhabitants the number having native parents is 301; the number having foreign-born parents, 586, and the number having one parent native and the other foreign-born, 113.

Outside the cities the number returned as having native parents is 671,173; the number having foreign-born parents, 537,395, and the number having one parent native and the other foreign-born, 168,292. In each one thousand the number having native parents is 488; the number having foreign-born parents, 390, and the number having one parent native and the other foreign-born, 122.

The number in each one thousand having native parents is 301 in the cities, as compared with 488 in the country; the number having foreign-born parents is 586 in the cities, as compared with 390 in the country, and the number having one parent native and the other foreign-born is 113 in the cities, as compared with 122 in the country.

PARENT-NATIVITY OF NATIVE INHABITANTS.

The parent-nativity of 1,612,883 native inhabitants of the State is returned as follows:

Both parents native	904,881
Both parents foreign-born	464,570
One parent native the other foreign-born	243,432

Of the total number of native inhabitants 56.11 per cent have native parents, 28.80 per cent foreign-born parents, and 15.09 per cent one parent native the other foreign-born. Expressed in numbers in each one thousand native inhabitants, 561 have native parents, 288 foreign-born parents, and 151 one parent native and the other foreign-born.

It will not be overlooked that the first number given above (904,881) stands for all the native inhabitants of Michigan who are the children of native inhabitants. This number is 41.60 per cent of the total population, or 416 in each one thousand.

In the southern counties the native inhabitants whose parents are both native are 49.50 per cent of the total population. In the central counties the proportion is 36.00 per cent, in the northern 35.00 per cent and in the upper peninsula 11.22 per cent. That is to say, in each one thousand inhabitants the number who are themselves native and children of parents both of whom are native, is, in the southern counties, 495; central, 360; northern, 350, and upper peninsula, 112.

In the cities of the State the native inhabitants with native parents are 29.87 per cent, and in the country outside of the cities they are 48.40 per cent, of the population. The proportion in the country is 18.53 per cent greater than in the cities.

PARENT-NATIVITY OF FOREIGN-BORN INHABITANTS.

The parent-nativity of 562,328 foreign-born inhabitants of the State is returned as follows:

Both parents native	6,925
Both parents foreign-born	540,361
One parent native the other foreign-born	15,042

Of the total number of foreign-born inhabitants 1.23 per cent have native parents, 96.09 per cent foreign-born parents, and 2.68 per cent one parent native the other foreign-born.

Expressed in numbers, in each one thousand foreign-born 12 have native parents, 961 foreign-born parents, and 27 one parent native the other foreign-born.

PARENT-NATIVITY IN 1870.

The U. S. census of June 1, 1870, shows 488,159 persons in the State whose parents, one or both, were foreign-born. Assuming that the parents of all foreign-born persons were foreign-born, the number of inhabitants of the State who were themselves native and the children of native inhabitants, was 695,900. This number is 58.77 per cent of the population of the State at that date. The per cent in 1894, given just above, was 41.60, or 17.17 less than in 1870. To state the difference in numbers, in each one thousand inhabitants, the number with native parents was 172 less in 1894 than in 1870.

The number of inhabitants in 1870 who were themselves of foreign-birth, or the children of parents who were, one or both, of foreign-birth, was 41.23 per cent of the population. The corresponding number in 1890, as shown by the U. S. census, was 54.72 per cent, and the number in 1894 was 58.40 per cent. In other words, in each one thousand inhabitants the total of foreign parentage was 412 in 1870, 547 in 1890, and 584 in 1894.

Of the total white population in 1890, 44.27 per cent was native and the children of native parents, and 55.73 per cent the children of foreign-born parents.

No tables of foreign parentage in Michigan were made in 1880 or in 1884.

The following table shows for the State, each of four sections of the State, the incorporated cities, and the country outside the incorporated cities, the total population whose parent-nativity is reported; the number of inhabitants whose parents are both native, the number whose parents are both foreign-born, and the number whose parents are one native and the other foreign-born, with per cent of each to total, and like statistics of the native and foreign-born populations respectively:

TABLE 19.

	Total population for whom the nativity of both parents is reported.							Native population for whom the nativity of both parents is reported.							Foreign-born population for whom the nativity of both parents is reported.						
	Totals.	Both parents native.		Both parents foreign-born.		One parent native, other foreign-born.		Totals.	Both parents native.		Both parents foreign-born.		One parent native, other foreign-born.		Totals.	Both parents native.		Both parents foreign-born.		One parent native, other foreign-born.	
		Number.	Per cent to total.	Number.	Per cent to total.	Number.	Per cent to total.		Number.	Per cent to total.	Number.	Per cent to total.	Number.	Per cent to total.		Number.	Per cent to total.	Number.	Per cent to total.	Number.	Per cent to total.
Southern counties	1,298,222	646,594	49.81	505,832	38.96	145,796	11.23	1,022,799	642,648	62.83	240,841	23.55	139,310	13.62	275,423	3,946	1.43	264,991	96.21	6,486	2.36
Central counties	422,789	154,159	36.46	208,358	49.28	60,272	14.26	306,798	152,192	49.61	99,535	32.44	55,071	17.95	115,991	1,967	1.70	108,823	93.82	5,201	4.48
Northern counties	248,495	87,835	35.35	127,704	51.39	32,956	13.26	173,688	86,955	50.06	56,431	32.49	30,302	17.45	74,807	880	1.18	71,273	95.27	2,654	3.55
Upper peninsula	205,705	23,218	11.29	163,037	79.26	19,450	9.45	109,598	23,086	21.06	67,763	61.83	18,749	17.11	96,107	132	0.14	95,274	99.13	701	0.73
State	2,175,211	911,806	41.92	1,004,931	46.20	258,474	11.88	1,612,883	904,881	56.11	464,570	28.80	243,432	15.09	562,328	6,925	1.23	540,361	96.09	15,042	2.68
Incorporated cities	798,351	240,633	30.14	467,536	58.56	90,182	11.30	532,100	238,472	44.82	208,101	39.11	85,527	16.07	266,251	2,161	0.81	259,435	97.44	4,655	1.75
Country outside of cities	1,376,860	671,173	48.75	537,395	39.03	168,292	12.22	1,080,783	666,409	61.66	256,469	23.73	157,905	14.61	296,077	4,764	1.61	280,926	94.88	10,387	3.51

The following table shows for the State and counties the total population whose parent-nativity is reported, and number and per cent of native inhabitants whose parents are both native to such total:

TABLE 20.

State and counties.	Total population whose parent-nativity is reported.	Native inhabitants whose parents are both native.	
		Number.	Per cent.
State	2,175,211	904,881	41.60
Alcona	5,347	877	16.40
Alger	1,368	304	22.22
Allegan	37,898	22,658	59.79
Alpena	17,366	2,086	12.01
Antrim	12,009	5,494	45.75
Arenac	6,795	1,712	25.20
Baraga	4,193	813	19.39
Barry	22,683	16,597	73.17
Bay	60,046	12,779	21.28
Benzie	7,746	4,105	53.00
Berrien	43,924	26,531	60.40
Branch	24,455	19,429	79.45
Calhoun	45,573	31,351	68.79
Cass	20,113	16,349	81.24
Charlevoix	10,518	4,790	45.54
Cheboygan	13,728	3,347	24.38
Chippewa	15,072	1,827	12.12
Clare	7,679	3,530	45.97
Clinton	25,492	16,872	66.19
Crawford	2,597	971	37.39
Delta	18,992	2,960	15.59
Dickinson	14,665	1,167	7.96
Eaton	31,238	25,231	80.77
Emmet	10,201	5,780	56.66
Genesee	39,454	24,065	61.00
Gladwin	4,732	1,769	37.38
Gogebic	13,992	1,162	8.30
Gr'd Traverse	15,921	8,177	51.36
Gratiot	27,320	19,687	72.06
Hillsdale	29,129	23,870	81.95
Houghton	44,094	2,575	5.84
Huron	31,740	3,260	10.27
Ingham	37,500	24,577	65.54
Ionia	32,931	22,013	66.85
Iosco	12,063	2,103	17.43
Iron	5,273	678	12.86
Isabella	20,661	11,137	53.90
Jackson	44,316	27,853	62.85
Kalamazoo	39,391	23,121	58.70
Kalkaska	5,371	3,160	58.83
Kent	117,835	46,851	39.76
Keweenaw	2,793	160	5.73
Lake	5,725	2,583	45.12
Lapeer	28,130	11,731	41.70
Leelanau	9,247	3,112	33.76
Lenawee	46,822	31,653	67.60
Livingston	19,815	12,691	64.05
Luce	2,338	278	11.89
Mackinac	7,115	2,068	29.07
Macomb	31,998	12,799	40.00
Manistee	25,647	5,035	19.63
Manitou	912	241	26.43
Marquette	37,756	2,967	7.86
Mason	17,970	6,002	33.40
Mecosta	19,859	10,119	50.95
Menominee	23,521	3,063	13.02
Midland	12,772	5,490	42.98
Missaukee	6,786	2,209	32.55
Monroe	32,311	18,146	56.16
Montcalm	32,982	19,785	59.99
Montmorency	2,346	622	26.51
Muskegon	36,691	10,311	28.10
Newaygo	18,230	9,948	54.57
Oakland	41,512	23,799	57.33
Oceana	15,968	9,426	59.03
Ogemaw	5,529	1,843	33.33
Ontonagon	6,793	1,422	20.93
Osceola	16,030	7,351	45.86
Oscoda	1,754	785	44.75
Otsego	4,649	1,769	38.05
Ottawa	38,514	10,369	26.92
Presque Isle	5,835	399	6.84
Roscommon	1,613	590	36.58
Saginaw	79,951	23,146	28.95
Sanilac	33,378	3,934	11.79
Schoolcraft	6,828	1,401	20.52
Shiawassee	31,702	19,572	61.74
St. Clair	53,105	12,053	22.70
St. Joseph	23,946	17,192	71.79
Tuscola	33,191	13,170	39.68
Van Buren	29,530	22,796	77.20
Washtenaw	42,770	20,629	48.23
Wayne	286,135	61,850	21.62
Wexford	13,321	6,754	50.70

The following table shows for the State and counties the total native population whose parent-nativity is reported, the number of native inhabitants whose parents are both native, the number whose parents are both foreign-born, and the number whose parents are one native and the other foreign-born, with per cent of each to total.*

TABLE 21.

State and counties.	Native population for whom the nativity of both parents is reported.*						
	Totals.	Both parents native.		Both parents foreign-born.		One parent native, other foreign-born.	
		Number.	Per cent to total.	Number.	Per cent to total.	Number.	Per cent to total.
State	1,612,883	904,881	56.11	464,570	28.80	243,432	15.09
Alcona	3,161	877	27.75	1,415	44.76	869	27.49
Alger	806	304	37.72	295	36.60	207	25.68
Allegan	32,791	22,658	69.10	5,827	17.77	4,306	13.13
Alpena	9,746	2,086	21.40	5,773	59.24	1,887	19.36
Antrim	9,128	5,494	60.19	2,004	21.95	1,630	17.86
Arenac	4,446	1,712	38.51	1,581	35.56	1,153	25.93
Baraga	2,353	813	34.55	1,151	48.92	389	16.53
Barry	20,813	16,597	79.74	2,028	9.75	2,188	10.51
Bay	39,175	12,779	32.62	18,485	47.19	7,911	20.19
Benzie	6,181	4,105	66.41	1,069	17.30	1,007	16.29
Berrien	37,058	26,531	71.59	6,377	17.21	4,150	11.20
Branch	22,879	19,429	84.92	1,603	7.01	1,847	8.07
Calhoun	40,285	31,351	77.82	4,987	12.38	3,947	9.80
Cass	18,972	16,349	86.18	1,135	5.98	1,488	7.84
Charlevoix	8,092	4,790	59.19	1,771	21.89	1,531	18.92
Cheboygan	8,799	3,347	38.04	3,543	40.27	1,909	21.69
Chippewa	6,697	1,827	27.28	3,553	53.05	1,317	19.67
Clare	5,686	3,530	62.08	1,078	18.96	1,078	18.96
Clinton	22 792	16,872	74.03	3,127	13.72	2,793	12.25
Crawford	1,796	971	54.06	496	27.62	329	18.32
Delta	10,611	2,960	27.89	5,509	51.92	2,142	20.19
Dickinson	6,605	1,167	17.67	4,565	69.11	873	13.22
Eaton	29,393	25,231	85.84	1,690	5.75	2,472	8.41
Emmet	8,367	5,780	69.08	1,471	17.58	1,116	13.34
Genesee	33,729	24,065	71.35	4,589	13.60	5,075	15.05
Gladwin	3,341	1,769	52.95	869	26.01	703	21.04
Gogebic	6,520	1,162	17.82	4,537	69.59	821	12.59
Grand Traverse	12,822	8,177	63.77	2,672	20.84	1,973	15.39
Gratiot	24,816	19,687	79.33	2,141	8.63	2,988	12.04
Hillsdale	27,525	23,870	86.72	1,641	5.96	2,014	7.32
Houghton	24,181	2,575	10.65	17,910	74.07	3,696	15.28
Huron	18,872	3,260	17.28	11,335	60.06	4,277	22.66
Ingham	32,771	24,577	75.00	4,192	12.79	4,002	12.21
Ionia	29,221	22,013	75.33	3,443	11.78	3,765	12.89
Iosco	7,321	2,103	28.73	3,599	49.16	1,619	22.11
Iron	2,847	678	23.81	1,685	59.19	484	17.00
Isabella	16,621	11,137	67.01	2,891	17.39	2,593	15.60
Jackson	38,189	27,853	72.94	5,958	15.60	4,378	11.46
Kalamazoo	32,550	23,121	71.03	5,850	17.97	3,579	11.00
Kalkaska	4,417	3,160	71.54	540	12.23	717	16.23
Kent	84,865	46,851	55.21	25,688	30.27	12,326	14.52
Keweenaw	1,423	160	11.24	1,012	71.12	251	17.64
Lake	4,068	2,583	63.50	808	19.86	677	16.64
Lapeer	21,646	11,731	54.20	5,167	23.87	4,748	21.93
Leelanau	6,835	3,112	45.53	2,628	38.45	1,095	16.02

TABLE 21.—CONCLUDED.

Counties.	Native population for whom the nativity of both parents is reported.*						
	Totals.	Both parents native.		Both parents foreign-born.		One parent native, other foreign-born.	
		Number.	Per cent to total.	Number.	Per cent to total.	Number.	Per cent to total.
Lenawee	41,743	31,653	75.83	6,024	14.43	4,066	9.74
Livingston	17,475	12,691	72.62	2,722	15.58	2,062	11.80
Luce	1,050	278	26.48	589	56.09	183	17.43
Mackinac	4,525	2,068	45.70	1,534	33.90	923	20.40
Macomb	24,469	12,799	52.31	7,425	30.34	4,245	17.25
Manistee	15,929	5,035	31.61	8,530	53.55	2,364	14.84
Manitou	666	241	36.19	335	50.30	90	13.51
Marquette	20,262	2,967	14.64	14,122	69.70	3,173	15.66
Mason	12,362	6,002	48.55	4,257	34.44	2,103	17.01
Mecosta	15,912	10,119	63.59	3,317	20.85	2,476	15.56
Menominee	13,313	3,063	23.01	7,617	57.21	2,633	19.78
Midland	9,618	5,490	57.08	2,317	24.09	1,811	18.83
Missaukee	4,461	2,209	49.52	1,451	32.53	801	17.95
Monroe	28,065	18,146	64.66	5,831	20.78	4,088	14.56
Montcalm	27,625	19,785	71.62	4,151	15.03	3,689	13.35
Montmorency	1,477	622	42.11	510	34.53	345	23.36
Muskegon	24,872	10,311	41.45	10,637	42.77	3,924	15.78
Newaygo	14,978	9,948	66.42	2,723	18.18	2,307	15.40
Oakland	34,587	23,799	68.81	5,963	17.24	4,825	13.95
Oceana	13,423	9,426	70.22	2,142	15.96	1,855	13.82
Ogemaw	3,714	1,843	49.62	1,101	29.65	770	20.73
Ontonagon	4,095	1,422	34.73	1,815	44.32	858	20.95
Osceola	12,212	7,351	60.19	2,965	24.28	1,896	15.53
Oscoda	1,337	785	58.71	287	21.47	265	19.82
Otsego	3,202	1,769	55.25	923	28.82	510	15.93
Ottawa	27,265	10,369	38.03	12,597	46.20	4,299	15.77
Presque Isle	3,499	399	11.40	2,755	78.74	345	9.86
Roscommon	1,059	590	55.71	285	26.91	184	17.38
Saginaw	55,900	23,146	41.40	21,989	39.34	10,765	19.26
Sanilac	19,904	3,934	19.76	10,955	55.04	5,015	25.20
Schoolcraft	3,644	1,401	38.45	1,534	42.09	709	19.46
Shiawassee	27,169	19,572	72.04	4,017	14.78	3,580	13.18
St. Clair	34,851	12,053	34.58	14,030	40.26	8,768	25.16
St. Joseph	21,608	17,192	79.56	2,693	12.46	1,723	7.98
Tuscola	25,082	13,170	52.51	6,452	25.72	5,460	21.77
Van Buren	27,383	22,796	83.25	1,971	7.20	2,616	9.55
Washtenaw	35,104	20,629	58.77	9,321	26.55	5,154	14.68
Wayne	177,601	61,850	34.82	84,945	47.83	30,806	17.35
Wexford	10,230	6,754	66.02	2,050	20.04	1,426	13.94

* This table is exclusive of all native inhabitants whose parents are one or both of unknown nativity. The number of these in the State is 57,903, distributed as follows: Parent nativity of mother unknown, 9,742; of father unknown, 12,453; of both unknown, 35,708.

The following table shows for the State and counties the total foreign-born population whose parent-nativity is reported, the number of foreign-born inhabitants whose parents are both native, the number whose parents are both foreign-born, and the number whose parents are one native and the other foreign-born, with per cent of each to total.*

TABLE 22.

State and counties.	Foreign-born population for whom the nativity of both parents is reported.*						
	Totals.	Both parents native.		Both parents foreign-born.		One parent native, other foreign-born.	
		Number.	Per cent to total.	Number.	Per cent to total.	Number.	Per cent to total.
State	562,328	6,925	1.23	540,361	96.09	15,042	2.68
Alcona	2,186	36	1.65	2,032	92.95	118	5.40
Alger	562	5	0.89	544	96.80	13	2.31
Allegan	5,107	79	1.55	4,901	95.96	127	2.49
Alpena	7,620	56	0.74	7,330	96.19	234	3.07
Antrim	2,881	54	1.87	2,662	92.40	165	5.73
Arenac	2,349	39	1.66	2,195	93.44	115	4.90
Baraga	1,840	4	0.22	1,824	99.13	12	0.65
Barry	1,870	44	2.35	1,759	94.07	67	3.58
Bay	20,871	202	0.97	20,065	96.14	604	2.89
Benzie	1,565	30	1.92	1,490	95.21	45	2.87
Berrien	6,866	87	1.27	6,691	97.45	88	1.28
Branch	1,576	35	2.22	1,503	95.37	38	2.41
Calhoun	5,288	95	1.80	5,068	95.84	125	2.36
Cass	1,141	33	2.89	1,064	93.25	44	3.86
Charlevoix	2,426	41	1.69	2,229	91.88	156	6.43
Cheboygan	4,929	52	1.05	4,714	95.64	163	3.31
Chippewa	8,375	39	0.47	8,057	96.20	279	3.33
Clare	1,993	46	2.31	1,765	88.56	182	9.13
Clinton	2,700	55	2.04	2,570	95.18	75	2.78
Crawford	801	20	2.50	752	93.88	29	3.62
Delta	8,381	13	0.16	8,321	99.28	47	0.56
Dickinson	8,060	3	0.04	8,050	99.87	7	0.09
Eaton	1,845	76	4.12	1,692	91.71	77	4.17
Emmet	1,834	46	2.51	1,715	93.51	73	3.98
Genesee	5,725	202	3.53	5,183	90.53	340	5.94
Gladwin	1,391	32	2.30	1,250	89.86	109	7.84
Gogebic	7,472	1	0.01	7,454	99.76	17	0.23
Grand Traverse	3,099	51	1.65	2,945	95.03	103	3.32
Gratiot	2,504	75	2.99	2,239	89.42	190	7.59
Hillsdale	1,604	60	3.74	1,512	94.26	32	2.00
Houghton	19,913	8	0.04	19,876	99.81	29	0.15
Huron	12,868	162	1.26	12,211	94.89	495	3.85
Ingham	4,729	160	3.38	4,386	92.75	183	3.87
Ionia	3,710	136	3.67	3,355	90.43	219	5.90
Iosco	4,742	53	1.12	4,510	95.11	179	3.77
Iron	2,426	8	0.33	2,406	99.18	12	0.49
Isabella	4,040	78	1.93	3,736	92.48	226	5.59
Jackson	6,127	113	1.84	5,869	95.79	145	2.37
Kalamazoo	6,841	85	1.24	6,645	97.14	111	1.62
Kalkaska	954	19	1.99	894	93.71	41	4.30
Kent	32,970	295	0.89	32,257	97.84	418	1.27
Keweenaw	1,370	----------	----------	1,369	99.93	1	0.07
Lake	1,657	22	1.33	1,564	94.39	71	4.28
Lapeer	6,484	312	4.81	5,586	86.15	586	9.04
Leelanau	2,382	16	0.67	2,338	98.15	28	1.18

TABLE 22.—CONCLUDED.

Counties.	Foreign-born population for whom the nativity of both parents is reported.*						
	Totals.	Both parents native.		Both parents foreign-born.		One parent native, other foreign-born.	
		Number.	Per cent to total.	Number.	Per cent to total.	Number.	Per cent to total.
Lenawee	5,079	71	1.40	4,909	96.65	99	1.95
Livingston	2,340	34	1.45	2,262	96.67	44	1.88
Luce	1,288	4	0.31	1,246	96.74	38	2.95
Mackinac	2,590	12	0.46	2,513	97.03	65	2.51
Macomb	7,529	95	1.26	7,224	95.95	210	2.79
Manistee	9,718	27	0.28	9,608	98.87	83	0.85
Manitou	246	1	0.41	245	99.59		
Marquette	17,494	8	0.05	17,451	99.75	35	0.20
Mason	5,608	40	0.71	5,443	97.06	125	2.23
Mecosta	3,947	133	3.37	3,579	90.68	235	5.95
Menominee	10,208	8	0.08	10,154	99.47	46	0.45
Midland	3,154	68	2.16	2,873	91.09	213	6.75
Missaukee	2,325	21	0.90	2,221	95.53	83	3.57
Monroe	4,246	44	1.04	4,132	97.31	70	1.65
Montcalm	5,357	128	2.39	4,970	92.78	259	4.83
Montmorency	869	17	1.96	787	90.56	65	7.48
Muskegon	11,819	105	0.89	11,462	96.98	252	2.13
Newaygo	3,252	71	2.18	3,046	93.67	135	4.15
Oakland	6,925	153	2.21	6,473	93.47	299	4.32
Oceana	2,545	44	1.73	2,395	94.11	106	4.16
Ogemaw	1,815	29	1.60	1,695	93.39	91	5.01
Ontonagon	2,698	3	0.11	2,676	99.19	19	0.70
Osceola	3,818	58	1.52	3,573	93.58	187	4.90
Oscoda	417	8	1.92	389	93.28	20	4.80
Otsego	1,447	18	1.24	1,389	95.99	40	2.77
Ottawa	11,249	70	0.62	11,044	98.18	135	1.20
Presque Isle	2,336	11	0.47	2,287	97.90	38	1.63
Roscommon	554	7	1.27	521	94.04	26	4.69
Saginaw	24,051	241	1.00	23,139	96.21	671	2.79
Sanilac	13,474	395	2.93	11,989	88.98	1,090	8.09
Schoolcraft	3,184	15	0.47	3,088	96.99	81	2.54
Shiawassee	4,533	118	2.60	4,205	92.77	210	4.63
St. Clair	18,254	562	3.08	16,493	90.35	1,199	6.57
St. Joseph	2,338	22	0.94	2,279	97.48	37	1.58
Tuscola	8,109	265	3.27	7,119	87.79	725	8.94
Van Buren	2,147	74	3.45	1,987	92.55	86	4.00
Washtenaw	7,666	255	3.32	7,215	94.12	196	2.56
Wayne	108,534	581	0.54	106,727	98.33	1,226	1.13
Wexford	3,091	31	1.00	2,975	96.25	85	2.75

*This table is exclusive of all foreign-born inhabitants whose parents are one or both of unknown nativity. The number of these in the State is 8,527, distributed as follows: Parent-nativity of mother unknown, 1,086; of father unknown, 1,151; both unknown, 6,290.

The following table shows for the incorporated cities the total population whose parent-nativity is reported, and number and per cent of native inhabitants whose parents are both native to such total.

TABLE 23.

Incorporated cities.	Total population whose parent-nativity is reported.	Native inhabitants whose parents are both native.	
		Number.	Per cent.
All cities	798,351	238,472	29.87
Adrian	9,190	5,212	56.71
Albion	4,667	3,002	64.32
Alpena	11,843	1,440	12.16
Ann Arbor	10,902	4,733	43.41
Au Sable	2,644	442	16.72
Battle Creek	14,815	9,974	67.32
Bay City	29,603	6,313	21.33
Belding	2,870	1,946	67.80
Benton Harbor	5,005	3,368	67.29
Bessemer	2,520	216	8.57
Big Rapids	4,933	2,349	47.62
Cadillac	4,837	1,685	34.84
Charlotte	4,247	3,373	79.42
Cheboygan	6,894	1,223	17.74
Clare	1,362	594	43.61
Coldwater	4,874	3,594	73.74
Corunna	1,502	926	61.65
Detroit	232,838	43,297	18.60
Dowagiac	3,359	2,464	73.36
Eaton Rapids	1,933	1,614	83.50
Escanaba	7,968	1,163	14.60
Flint	10,218	5,540	54.22
Gladstone	2,045	389	19.02
Gladwin	836	402	48.09
Grand Haven	5,198	965	18.56
Grand Ledge	2,186	1,723	78.82
Grand Rapids	76,892	24,578	31.96
Greenville	3,054	1,856	60.77
Harrison	713	334	46.84
Hastings	2,766	2,045	73.93
Hillsdale	3,921	2,843	72.51
Holland	6,220	1,234	19.84
Hudson	2,150	1,661	77.26
Ionia	4,875	2,599	53.31
Iron Mountain	7,611	554	7.28
Ironwood	9,287	616	6.63
Ishpeming	11,683	567	4.85
Jackson	21,154	11,318	53.50
Kalamazoo	19,548	8,968	45.88
Lansing	14,728	8,282	56.23
Lapeer	2,880	1,565	54.34
Ludington	8,125	1,806	22.23
Manistee	13,232	1,657	12.52
Marine City	3,371	1,196	35.48
Marquette	9,523	1,374	14.43
Marshall	4,565	2,640	57.83
Mason	1,629	1,247	76.55
Menominee	12,355	1,683	13.62
Midland	2,390	1,165	48.74
Monroe	5,486	2,550	46.48
Mt. Clemens	5,564	2,305	41.43
Mt. Pleasant	2,924	1,437	49.15
Muskegon	20,011	4,162	20.80
Negaunee	5,928	357	6.02
Niles	4,361	2,366	54.25
North Muskegon	906	295	32.56
Norway	3,587	156	4.35
Owosso	8,017	4,402	54.91
Pontiac	6,861	3,243	47.27
Port Huron	17,822	3,095	17.37
Saginaw	43,864	11,035	25.16
Sault Ste. Marie	7,170	992	13.84
Stanton	1,274	887	69.62
St. Clair	2,517	656	26.06
St. Ignace	2,004	605	30.19
St. Joseph	4,399	1,919	43.62
St. Louis	1,875	1,303	69.49
West Bay City	11,767	2,471	21.00
Wyandotte	4,075	997	24.47
Ypsilanti	5,978	3,504	58.61

The following table shows for the incorporated cities the total native population whose parent-nativity is reported; the number of native inhabitants whose parents are both native; the number whose parents are both foreign-born, and the number whose parents are one native and the other foreign-born, with per cent of each to total.*

TABLE 24.

Incorporated cities.	Native population for whom the nativity of both parents is reported.*						
	Totals.	Both parents native.		Both parents foreign-born.		One parent native, other foreign-born.	
		Number.	Per cent to total.	Number.	Per cent to total.	Number.	Per cent to total.
All cities	532,100	238,472	44.82	208,101	39.11	85,527	16.07
Adrian	7,784	5,212	66.96	1,769	22.73	803	10.31
Albion	3,971	3,002	75.60	592	14.91	377	9.49
Alpena	6,618	1,440	21.76	3,946	59.62	1,232	18.62
Ann Arbor	8,503	4,733	55.66	2,568	30.20	1,202	14.14
Au Sable	1,561	442	28.31	8	51.57	314	20.12
Battle Creek	12,830	9,974	77.74	1,490	11.61	1,366	10.65
Bay City	18,949	6,313	33.32	9,083	47.93	3,553	18.75
Belding	2,554	1,946	76.19	261	10.22	347	13.59
Benton Harbor	4,379	3,368	76.91	530	12.10	481	10.99
Bessemer	1,208	216	17.88	811	67.14	181	14.98
Big Rapids	3,785	2,349	62.06	911	24 07	525	13.87
Cadillac	3,270	1,685	51.53	1,041	31 83	544	16.64
Charlotte	3,926	3,373	85.91	217	5.53	336	8.56
Cheboygan	4,002	1,223	30.56	1,889	47.20	890	22.24
Clare	988	594	60.12	203	20.55	191	19.33
Coldwater	4,464	3,594	80.51	426	9.54	444	9.95
Corunna	1,272	926	72 80	164	12 89	182	14.31
Detroit	138,949	43,297	31.16	71,169	51 22	24,483	17.62
Dowagiac	3,061	2,464	80.50	312	10.19	285	9.31
Eaton Rapids	1,847	1,614	87.39	87	4.71	146	7.90
Escanaba	4,742	1,163	24 53	2,638	55.63	941	19.84
Flint	8,252	5,540	67.14	1,389	16.83	1,323	16.03
Gladstone	1,068	389	36 42	475	44.48	204	19.10
Gladwin	667	402	60 27	127	19.04	138	20.69
Grand Haven	3,517	965	27.44	1,986	56.47	566	16.09
Grand Ledge	2,035	1,723	84.67	117	5.75	195	9.58
Grand Rapids	51,370	24,578	47.84	19,339	37.65	7,453	14 51
Greenville	2,584	1,856	71.83	380	14.70	348	13.47
Harrison	530	334	63.02	94	17.74	102	19.24
Hastings	2,541	2,045	80.48	228	8.97	268	10.55
Hillsdale	3,559	2,843	79.88	394	11.07	322	9 05
Holland	4,113	1,234	30.00	2,217	53.90	662	16 10
Hudson	2,024	1,661	82 07	195	9.63	168	8 30
Ionia	3,969	2,599	65.48	823	20.74	547	13 78
Iron Mountain	3,508	554	15.79	2,503	71.35	451	12 86
Ironwood	4,175	616	14 75	3,109	74 47	450	10 78
Ishpeming	5,804	567	9.77	4,489	77.34	748	12 89
Jackson	17,338	11,318	65 28	3,731	21 52	2,289	13 20
Kalamazoo	14,802	8,968	60 59	4,028	27 21	1,806	12 20
Lansing	12,113	8,282	68 37	2,275	18.78	1,556	12.85
Lapeer	2,338	1,565	66.94	383	16 38	390	16.68
Ludington	4,999	1,806	36.13	2,305	46 11	888	17.76
Manistee	7,690	1,657	21.55	4,863	63 24	1,170	15 21
Marine City	2,517	1,196	47.52	720	28 60	601	23 88
Marquette	5,575	1,374	24.64	3,143	56 38	1,058	18 98

TABLE 24.—CONCLUDED.

Incorporated cities.	Native population for whom the nativity of both parents is reported.						
	Totals.	Both parents native.		Both parents foreign-born.		One parent native, other foreign-born.	
		Number.	Per cent to total.	Number.	Per cent to total.	Number.	Per cent to total.
Marshall	3,897	2,640	67.75	778	19.96	479	12.29
Mason	1,502	1,247	83.02	94	6.26	161	10.72
Menominee	7,085	1,683	23.75	3,988	56.29	1,414	19.96
Midland	1,902	1,165	61.25	372	19.56	365	19.19
Monroe	4,558	2,550	55.94	1,313	28.81	695	15.25
Mount Clemens	4,225	2,305	54.56	1,153	27.29	767	18.15
Mount Pleasant	2,276	1,437	63.14	437	19.20	402	17.66
Muskegon	12,765	4,162	32.60	6,631	51.95	1,972	15.45
Negaunee	3,150	357	11.33	2,238	71.05	555	17.62
Niles	3,668	2,366	64.50	855	23.31	447	12.19
North Muskegon	615	295	47.97	239	38.86	81	13.17
Norway	1,446	156	10.79	1,158	80.08	132	9.13
Owosso	6,536	4,402	67.35	1,223	18.71	911	13.94
Pontiac	5,239	3,243	61.90	1,149	21.93	847	16.17
Port Huron	9,864	3,095	31.38	4,464	45.25	2,305	23.37
Saginaw	29,584	11,035	37.30	12,614	42.64	5,935	20.06
Sault Ste. Marie	3,293	992	30.12	1,573	47.77	728	22.11
Stanton	1,137	887	78.01	73	6.42	177	15.57
St. Clair	1,735	656	37.81	598	34.47	481	27.72
St. Ignace	1,392	605	43.46	424	30.46	363	26.08
St. Joseph	3,233	1,919	59.36	851	26.32	463	14.32
St. Louis	1,667	1,303	78.16	124	7.44	240	14.40
West Bay City	7,647	2,471	32.31	3,342	43.71	1,834	23.98
Wyandotte	2,929	997	34.04	1,384	47.25	548	18.71
Ypsilanti	5,004	3,504	70.02	801	16.01	699	13.97

* This table is exclusive of all native inhabitants of cities whose parents are one or both of unknown nativity. The number of these in the cities is 19,409, distributed as follows: Parent-nativity of mother unknown, 2,638; of father unknown, 3,589; both unknown, 13,182.

The following table shows for the incorporated cities the total foreign-born population whose parent-nativity is reported; the number of foreign-born inhabitants whose parents are both native, the number whose parents are both foreign-born, and the number whose parents are one native and the other foreign-born, with per cent of each to total.*

TABLE 25.

Incorporated cities.	Foreign-born population for whom the nativity of both parents is reported.						
	Totals.	Both parents native.		Both parents foreign-born.		One parent native, other foreign-born.	
		Number.	Per cent to total.	Number.	Per cent to total.	Number.	Per cent to total.
All cities	266,251	2,161	0.81	259,435	97.44	4,655	1.75
Adrian	1,406	24	1.71	1,357	96.51	25	1.78
Albion	696	[illegible]	1.15	670	96.26	18	2.59
Alpena	5,225	20	0.38	5,071	97.05	134	2.57
Ann Arbor	2,399	63	2.63	2,264	94.37	72	3.00
Au Sable	1,083	12	1.11	1,030	95.11	41	3.78
Battle Creek	1,985	46	2.32	1,877	94.56	62	3.12
Bay City	10,654	94	0.88	10,257	96.27	303	2.85
Belding	316	17	5.38	276	87.34	23	7.28
Benton Harbor	626	12	1.92	604	96.48	10	1.60
Bessemer	1,312	----------	----------	1,306	99.54	[illegible]	0.46
Big Rapids	1,148	20	1.74	1,088	94.77	40	3.49
Cadillac	1,567	8	0.51	1,530	97.64	29	1.85
Charlotte	321	11	3.43	297	92.52	13	4.05
Cheboygan	2,892	21	0.72	2,780	96.13	91	3.15
Clare	374	6	1.60	338	90.38	30	8.02
Coldwater	410	7	1.71	396	96.58	7	1.71
Corunna	230	6	2.61	213	92.61	11	4.78
Detroit	93,889	515	0.55	92,305	98.31	1,069	1.14
Dowagiac	298	7	2.35	280	93.96	11	3.69
Eaton Rapids	86	5	5.82	73	84.88	8	9.30
Escanaba	3,226	5	0.16	3,208	99.44	13	0.40
Flint	1,966	76	3.86	1,788	90.95	102	5.19
Gladstone	977	----------	----------	969	99.18	8	0.82
Gladwin	169	2	1.18	158	93.49	9	5.33
Grand Haven	1,681	5	0.30	1,656	98.51	20	1.19
Grand Ledge	151	6	3.97	135	89.41	10	6.62
Grand Rapids	25,522	83	0.33	25,298	99.12	141	0.55
Greenville	470	15	3.19	424	90.21	31	6.60
Harrison	183	2	1.09	169	92.35	12	6.56
Hastings	225	8	3.55	211	93.78	6	2.67
Hillsdale	362	19	5.25	338	93.37	5	1.38
Holland	2,107	8	0.38	2,081	98.77	18	0.85
Hudson	126	[illegible]	4.76	115	91.27	5	3.97
Ionia	906	13	1.43	871	96.14	22	2.43
Iron Mountain	4,103	2	0.05	4,100	99.93	1	0.02
Ironwood	5,112	----------	----------	5,108	99.92	4	0.08
Ishpeming	5,879	----------	----------	5,876	99.95	3	0.05
Jackson	3,816	70	1.83	3,654	95.76	92	2.41
Kalamazoo	4,746	35	0.74	4,662	98.23	49	1.03
Lansing	2,615	73	2.79	2,458	94.00	84	3.21
Lapeer	542	38	7.01	471	86.90	33	6.09
Ludington	3,126	17	0.54	3,034	97.06	75	2.40
Manistee	5,542	3	0.06	5,510	99.42	29	0.52
Marine City	854	30	3.51	743	87.00	81	9.49
Marquette	3,948	[illegible]	0.10	3,921	99.32	23	0.58

TABLE 25.—CONCLUDED.

Incorporated cities.	Foreign-born population for whom the nativity of both parents is reported.						
	Totals.	Both parents native.		Both parents foreign-born.		One parent native, other foreign-born.	
		Number.	Per cent to total.	Number.	Per cent to total.	Number.	Per cent to total.
Marshall	668	16	2.39	644	96.41	8	1.20
Mason	127	6	4.73	110	86.61	11	8.66
Menominee	5,270	3	0.06	5,243	99.49	24	0.45
Midland	488	14	2.87	441	90.37	33	6.76
Monroe	928	7	0.75	906	97.63	15	1.62
Mount Clemens	1,339	15	1.12	1,289	96.27	35	2.61
Mount Pleasant	648	17	2.62	587	90.59	44	6.79
Muskegon	7,246	37	0.51	7,083	97.75	126	1.74
Negaunee	2,778			2,778	100.00		
Niles	693	8	1.16	677	97.69	8	1.15
North Muskegon	291	2	0.69	280	96.22	9	3.09
Norway	2,141			2,140	99.95	1	0.05
Owosso	1,481	29	1.96	1,393	94.06	59	3.98
Pontiac	1,622	39	2.41	1,484	91.49	99	6.10
Port Huron	7,958	199	2.50	7,329	92.10	430	5.40
Saginaw	14,280	147	1.03	13,756	96.33	377	2.64
Sault Ste. Marie	3,877	13	0.33	3,740	96.47	124	3.20
Stanton	137	3	2.19	126	91.97	8	5.84
St. Clair	782	21	2.69	697	89.13	64	8.18
St. Ignace	612	3	0.49	597	97.55	12	1.96
St. Joseph	1,166	12	1.03	1,141	97.86	13	1.11
St. Louis	208	8	3.85	175	84.13	25	12.02
West Bay City	4,120	43	1.04	3,920	95.15	157	3.81
Wyandotte	1,146	1	0.09	1,120	97.73	25	2.18
Ypsilanti	974	96	9.86	809	83.06	69	7.08

* This table is exclusive of all foreign-born inhabitants of cities whose parents are one or both of unknown nativity. The number of these in the cities is 3,291, distributed as follows: Parent-nativity of mother unknown, 343; of father unknown, 390; both unknown, 2,558.

The following table shows the parent-nativity of the native and foreign-born populations respectively in the State, the incorporated cities, and in the country outside the cities.

TABLE 26.

	Population.			Nativity of parents.																	
				Native.		Foreign-born.		Foreign-born father, native mother.		Foreign-born mother, native father.		Mother unknown. Father. Native.		Mother unknown. Father. Foreign-born.		Father unknown. Mother. Native.		Father unknown. Mother. Foreign-born.		Both unknown.	
	Totals.	Males.	Females.	Males.	Females.	Males.	Females.	Males.	Females.	Males.	Females.	Males.	Females.	Males.	Females.	Males.	Females.	Males.	Females.	Males.	Females.
State.																					
Native	1,670,786	850,198	820,588	457,634	447,247	234,610	229,930	76,624	76,414	45,985	44,409	4,353	2,947	1,431	1,011	5,346	4,843	1,240	1,024	22,945	12,763
Foreign-born	570,855	310,342	260,513	3,894	3,031	292,842	247,519	3,225	2,904	4,665	4,248	182	99	488	317	121	80	545	405	4,380	1,910
Totals, or State	2,241,641	1,160,540	1,081,101	461,528	450,278	527,482	477,449	79,849	79,318	50,650	48,657	4,535	3,046	1,919	1,328	5,467	4,923	1,785	1,429	27,325	14,673
Incorporated cities.																					
Native	551,509	268,796	282,713	114,538	123,934	100,708	107,393	25,519	28,049	15,682	16,277	1,161	680	472	325	1,444	1,259	492	394	8,780	4,402
Foreign-born	269,542	138,761	130,781	1,082	1,079	133,259	126,176	943	1,031	1,216	1,465	52	25	162	104	33	29	170	158	1,844	714
All cities	821,051	407,557	413,494	115,620	125,013	233,967	233,569	26,462	29,080	16,898	17,742	1,213	705	634	429	1,477	1,288	662	552	10,624	5,116
Country outside of cities.																					
Native	1,119,277	581,402	537,875	343,096	323,313	133,932	122,537	51,105	48,365	30,303	28,132	3,192	2,267	959	686	3,902	3,584	748	630	14,165	8,361
Foreign-born	301,313	171,581	129,732	2,812	1,952	159,583	121,313	2,282	1,873	3,449	2,783	130	74	326	213	88	51	375	247	2,536	1,196
Totals	1,420,590	752,983	667,607	345,908	325,265	293,515	243,880	53,387	50,238	33,752	30,915	3,322	2,341	1,285	899	3,990	3,635	1,123	877	16,701	9,557

CIVIL CONDITION.

The civil condition of 488 persons,—401 males and 87 females,—is not shown in the present census. No account whatever is made of these in this summary.

The number of single persons in the State is returned at 1,232,472, of whom 671,316 are males and 561,156 females; the number of married at 902,261, of whom 452,717 are males and 449,544 females; the number widowed, 98,987, of whom 32,617 are males and 66,370 females, and the number divorced, at 7,433, of whom 3,489 are males and 3,944 females. The divorced are to be understood as including only those divorced persons residing in the State June 1, 1894, who had not re-married since divorcement.

The number of married males as returned exceeds the married females by 3,173. The excess in 1884 was 3,045, and in 1874, 1,611. The discrepancy is unquestionably due, as explained in previous censuses, to the difficulty of getting a correct census of persons away from home at the time of enumeration.

It is noticeable that the widowed females outnumber the widowed males by more than two to one. This was also true in 1884. The divorced females outnumber the divorced males by 455. In 1884 the excess was 551.

The number of married persons in the State is 40.25 per cent of the total population, as compared with 40.37 per cent in 1884, 38.86 in 1874, 36.24 in 1864 and 34.13 in 1854.

THE MARRIED POPULATION OLD ENOUGH TO LEGALLY MARRY, BY NATIVITY IN THE STATE.

The number of persons in the State who are old enough that they may legally marry is returned at 1,409,974, of whom 907,290 are native and 502,684 foreign-born. Of the native 549,470,* or 60.56 per cent, are married, and of the foreign-born 352,104,* or 70.04 per cent, are married.

Of the native population old enough to legally marry, 444,807 are males and 462,483 females. Of the males 266,005,* or 59.80 per cent, are married, and of the females 283,465,* or 61.29 per cent, are married.

Of the foreign-born old enough to legally marry 271,624 are males and 231,060 females. Of the males 186,328,* or 68.60 per cent, are married, and of the females 165,776,* or 71.75 per cent, are married.

The proportion of the foreign-born reported married is 9.48 per cent greater than of the native; of the foreign-born males, 8.80 per cent greater than of the native males, and of the foreign-born females, 10.46 per cent greater than of the native females.

The proportion of the native females returned as married is 1.49 per cent greater than of the native males, and of the foreign-born females it is 3.15 per cent greater than of the foreign-born males.

* The tables show 146 married persons in the State who were not old enough to legally marry. Of these 37 are native males and 76 native females, and 16 are foreign-born males and 17 foreign-born females. The tables also show 281 native and 260 foreign-born who are married but whose ages are not reported. No account is made of any of these in this summary.

CIVIL CONDITION OF POPULATION OF CITIES.

The number of single persons returned from the incorporated cities is 456,981; married, 321,568; widowed, 39,543; divorced, 2,717, and civil condition not reported, 242. The married persons in cities are 39.17 per cent of the city population.

THE MARRIED POPULATION BY NATIVITY IN THE INCORPORATED CITIES.

The number of persons in the incorporated cities old enough that they may legally marry is returned at 527,333, of whom 292,970 are native and 234,363 foreign-born. Of the total 321,335, or 60.93 per cent, are married; of the native, 161,161, or 55.01 per cent, are married, and of the foreign-born 160,174, or 68.34 per cent, are married.

Outside of the incorporated cities the proportion of the native and foreign-born reported married are respectively 63.21 per cent and 71.53 per cent. The proportion of the native is 8.20 per cent greater, and of the foreign-born 3.19 per cent greater, in the country than in the cities.

In one thousand native population then old enough to legally marry, 550 if in the cities, as compared with 632 if in the country outside the cities, are married, and in one thousand foreign-born, 683 if in the cities, as compared with 715 if in the country outside the cities, are married.

The following table shows for the native and foreign-born male populations, respectively, the number of each specified age enumerated, and the number and per cent of these returned as married. It will be noticed that only males old enough that they may legally marry are included in this table:

TABLE 27.

Age in periods of years.	Native.			Foreign-born.		
	Enumerated.*	Married.		Enumerated.*	Married.	
		Number.	Per cent.		Number.	Per cent.
18 and over	444,807	266,005	59.80	271,624	186,328	68.60
18-19	35,820	384	1.07	8,553	50	.58
20-25	78,054	14,370	18.41	26,801	4,364	16.28
25-30	62,179	33,990	54.66	34,301	17,989	52.44
30-35	53,682	39,732	74.01	35,836	26,658	74.39
35-40	49,717	40,542	81.55	32,116	26,542	82.64
40-45	38,896	32,865	84.49	28,982	24,891	85.88
45-50	31,906	27,462	86.07	26,158	22,773	87.06
50-60	47,063	40,398	85.84	40,032	34,316	85.72
60-70	29,269	24,051	82.17	25,404	20,311	79.95
70-80	14,507	10,416	71.80	11,062	7,335	66.31
80-90	3,468	1,731	49.91	2,197	1,033	47.02
90-100	238	64	26.89	172	64	37.21
100 and over	8	----------	----------	10	2	20.00

*No deductions have been made from the totals in these columns on account of those whose civil condition is not reported. Of such there are 184 native and 137 foreign-born in the State.

The following table shows for the native and foreign-born female populations, respectively, the number of each specified age enumerated, and the number and per cent of these returned as married. It will be noticed that only females old enough that they may legally marry are included in this table:

TABLE 28.

Age in periods of years.	Native.			Foreign-born.		
	Enumerated.*	Married.		Enumerated.*	Married.	
		Number.	Per cent.		Number.	Per cent.
16 and over	462,483	283,465	61.29	231,060	165,776	71.75
16-20	72,377	8,282	11.44	16,606	1,796	10.82
20-25	78,999	37,960	48.05	24,694	13,406	54.29
25-30	62,063	45,867	73.91	28,601	23,088	80.73
30-35	51,792	42,894	82.82	28,292	25,079	88.64
35-40	45,784	39,229	85.68	25,097	22,581	89.97
40-45	35,190	30,029	85.33	22,752	20,255	89.03
45-50	29,429	24,577	83.51	20,588	17,801	86.46
50-60	45,150	34,419	76.23	32,265	25,242	78.23
60-70	26,043	15,487	59.47	20,933	12,701	60.67
70-80	12,144	4,272	35.18	9,127	3,483	38.16
80-90	3,252	437	13.44	1,904	330	17.33
90-100	254	12	4.72	184	13	7.07
100 and over	[illegible]	----------	----------	17	1	5.88

*No deductions have been made from the totals in these columns on account of those whose civil condition is not reported. Of such there are 55 native and 15 foreign-born in the State.

The following table shows for the State and counties the per cent of married to total population in 1894, 1884, 1874, 1864 and 1854:

TABLE 29.

State and counties.	Per cent of married to total population.				
	1894.	1884.	1874.	1864.	1854.
State	40.25	40.37	38.86	36.24	34.13
Alcona	36.06	34.09	36.16	----------	----------
Alger	34.44	----------	----------	----------	----------
Allegan	42.94	41.92	40.23	38.62	37.40
Alpena	36.96	37.00	34.40	34.86	----------
Antrim	41.06	41.30	38.11	39.00	----------
Arenac	37.87	36.78	----------	----------	----------
Baraga	33.25	32.31	----------	----------	----------
Barry	44.86	42.86	40.70	33.26	37.79
Bay	37.63	35.92	36.95	37.82	----------
Benzie	40.21	41.19	40.36	----------	----------
Berrien	41.24	40.08	38.98	37.74	34.60
Branch	47.26	45.37	43.69	34.86	32.61
Calhoun	43.54	42.72	41.17	36.78	35.42
Cass	44.23	42.11	39.80	36.87	34.30
Charlevoix	40.38	40 51	39.91	----------	----------
Cheboygan	37.34	37.25	35.57	34.78	----------
Chippewa	34.33	32.44	31.52	33.27	28.19
Clare	41.78	39.75	39.36	----------	----------
Clinton	43.70	42.40	41.60	33.42	37.67
Crawford	40.22	40.90	----------	----------	----------

TABLE 29.—CONCLUDED.

Counties.	Per cent of married to total population.				
	1894.	1884.	1874.	1864.	1854.
Delta	33.99	33.15	33.15	29.05	----------
Dickinson	36.90	----------	----------	----------	----------
Eaton	45.95	44.80	41.80	35.95	30.92
Emmet	41.18	41.52	40.33	40.60	17.12
Genesee	43.81	42.56	40.89	35.69	35.31
Gladwin	39.51	35.48	----------	----------	----------
Gogebic	36.87	----------	----------	----------	----------
Gr. Traverse	40.38	39.84	37.50	29.41	33.77
Gratiot	43.84	42.44	39.63	38.24	----------
Hillsdale	47.31	45.99	42.69	38.99	36.96
Houghton	33.76	33.29	32.54	37.99	28.66
Huron	35.23	34.83	34.31	35.68	27.35
Ingham	43.88	42.81	40.85	36.48	37.08
Ionia	43.68	43.28	41.10	37.43	36.68
Iosco	37.84	37.64	36.65	26.58	----------
Iron	34.42	----------	----------	----------	----------
Isabella	40.14	39.21	39.51	36.55	----------
Jackson	43.52	42.17	40.45	38.27	34.49
Kalamazoo	43.05	41.95	39.87	38.26	36.06
Kalkaska	40.20	42.33	41.22	----------	----------
Kent	41.58	41.06	39.39	37.15	38.27
Keweenaw	34.05	35.53	32.05	34.59	----------
Lake	38.38	38.28	42.47	----------	----------
Lapeer	42.55	40.91	39.21	37.29	34.40
Leelanau	36.70	37.47	36.61	39.26	----------
Lenawee	43.35	42.94	42.48	40.20	35.70
Livingston	43.22	42.39	40.17	35.26	34.72
Luce	37.10	----------	----------	----------	----------
Mackinac	35.42	33.11	33.95	27.63	33.67
Macomb	40.36	39.60	38.39	38.26	34.67
Manistee	36.86	38.47	37.72	34.70	----------
Manitou	33.66	27.38	30.74	----------	----------
Marquette	34.34	34.06	34.78	35.95	----------
Mason	38.64	40.01	38.44	20.33	----------
Mecosta	40.78	40.71	40.54	37.19	----------
Menominee	34.92	34.53	32.12	36.29	----------
Midland	40.77	40.15	38.67	39.40	----------
Missaukee	37.47	37.09	33.99	----------	----------
Monroe	38.65	37.03	35.78	35.13	29.93
Montcalm	43.06	43.25	41.44	39.59	38.95
Montmorency	36.54	36.57	----------	----------	----------
Muskegon	39.28	39.68	38.80	37.26	----------
Newaygo	40.93	39.93	39.17	38.65	32.00
Oakland	43.16	42.36	40.16	35.80	32.54
Oceana	41.32	41.70	40.78	36.57	----------
Ogemaw	39.06	38.91	----------	----------	----------
Ontonagon	33.80	31.64	31.42	34.78	26.87
Osceola	38.59	39.89	40.50	----------	----------
Oscoda	38.43	39.81	----------	----------	----------
Otsego	40.55	40.02	----------	----------	----------
Ottawa	37.72	38.00	37.10	37.74	35.95
Presque Isle	33.58	35.53	39.07	----------	----------
Roscommon	37.12	29.40	----------	----------	----------
Saginaw	38.91	36.06	36.35	37.14	34.25
Sanilac	37.99	36.28	35.12	34.51	32.63
Schoolcraft	35.60	31.70	31.86	----------	----------
Shiawassee	44.77	42.66	39.77	36.31	33.59
St. Clair	38.80	37.88	35.61	35.34	35.04
St. Joseph	45.00	42.89	40.33	36.50	34.96
Tuscola	41.69	40.73	39.68	38.47	39.98
Van Buren	44.73	44.56	41.61	35.58	37.87
Washtenaw	38.70	37.98	37.96	33.75	31.43
Wayne	37.77	37.63	36.13	32.43	32.32
Wexford	41.04	42.42	41.87	----------	----------
Unorganized counties	----------	----------	----------	38.91	----------

MALE POPULATION 21 YEARS OLD AND OVER—VOTING AGE.

The number of males of voting age in the State is returned at 651,920, as compared with 538,177 so returned in 1884. The increase is 113,743, or 21.13 per cent. The rate of increase is one-fifth of one per cent greater than of the total population.

The males of voting age are 29.08 per cent of the total population, and 56.17 per cent of the male population. In each one thousand population there are 291, and in each one thousand male population there are 562, males of voting age. In 1884 the percentages were 29.03 and 55.23 respectively.

Of the whole number,—651,920,—393,225 are native, and 258,695 foreign-born. The native are 46.25 per cent of the total native male population, and the foreign-born are 83.36 per cent of the total foreign-born male population; and the native are 60.32 per cent, and the foreign-born 39.68 per cent, of the whole number of males 21 years old and over. Approximately three-fifths of the males of voting age are native and two-fifths foreign-born. In the foreign-born population then, which is only one-fourth of the total population, there are two-thirds as many males of voting age as in the native population, which is three-fourths of the total.

In the southern four tiers of counties the native males of voting age are 69.18 per cent, and the foreign-born 30.82 per cent, of the total; in the central countries the native are 55.50 per cent, and the foreign-born 44.50 per cent, of the total; in the northern counties the native are 51.56 per cent, and the foreign-born 48.44 per cent, of the total, and in the upper peninsula the native are 25.29 per cent, and the foreign-born 74.71 per cent, of the total. In other words, in each one thousand males of voting age there are, in the southern countries, 692 native and 308 foreign-born; in the central, 555 native and 445 foreign-born; in the northern, 516 native and 484 foreign-born, and in the upper peninsula 253 native and 747 foreign-born.

There are 32 counties in the State in which the foreign-born males of voting age outnumber the native. These include all the upper peninsula counties, 11 of the northern counties, 4 of the central, Bay, Huron, Muskegon and Sanilac, and 2 of the southern, St. Clair and Wayne. In the upper peninsula the foreign-born are nearly three times the native. The exact figures are, native 16,317, foreign-born 48,209. In the 11 northern counties there are 12,520 native and 20,077 foreign-born; in the 4 central counties 16,599 native and 25,914 foreign-born, and in the 2 southern counties 43,136 native and 51,469 foreign-born. In Wayne county the foreign-born males of voting age outnumber the native by 8,087.

MALES OF VOTING AGE IN THE INCORPORATED CITIES.

The number of males of voting age in the incorporated cities is 230,786, which is 28.11 per cent of the total population, and 56.63 per cent of the male population of the cities, and 35.40 per cent of the total number of males of voting age in the State.

In each one thousand population of the cities 281, and in each one thousand male population 566, are males of voting age, and in each one thousand male population of voting age in the State 354 are residents of cities.

Of the total number,—230,786,—117,451 are native and 113,335 foreign-born. The native males of voting age in the cities outnumber the foreign-born by only 4,116. In each one thousand males of voting age in the incorporated cities, 509 are native and 491 foreign-born. In the foreign-born population then, which is about one-third of the total population of the cities, there are practically as many males of voting age as among the native population, which is two-thirds the total.

The foreign-born males of voting age outnumber the native in 25 cities. The excess in several cities exceeds 100 per cent. The foreign-born in Ironwood are more than five times, in Iron Mountain more than six times, and in Ishpeming nearly seven times, the native. In Detroit, the largest city in the State, the excess of foreign-born is 10,053, and in Grand Rapids, the second city, the native exceed the foreign-born by only 1,400.

MALES OF VOTING AGE IN COUNTRY OUTSIDE OF CITIES.

In the country outside the cities there are in the State 421,134 males of voting age of whom 275,774, or 65.48 per cent, are native, and 145,360, or 34.52 per cent, are foreign-born.

In the southern counties the number of males of voting age outside the cities is 235,597, of whom 182,421, or 77.43 per cent, are native, and 53,176, or 22.57 per cent, are foreign-born; in the central counties the number is 84,882, of whom 49,282, or 58.06 per cent, are native, and 35,600, or 41.94 per cent, are foreign-born; in the northern counties the number is 61,282, of whom 33,691, or 54.98 per cent, are native, and 27,591, or 45.02 per cent, are foreign-born, and in the upper peninsula the number is 39,373, of whom 10,380, or 26.36 per cent, are native, and 28,993, or 73.64 per cent, are foreign-born.

Expressed in numbers, in each one thousand males of voting age outside the incorporated cities there are, in the State, 655 native and 345 foreign-born; in the southern counties, 774 native and 226 foreign-born; in the central, 581 native and 419 foreign-born; in the northern, 550 native and 450 foreign-born, and in the upper peninsula, 264 native and 736 foreign-born.

MALES OF VOTING AGE—SUMMARY.

More than one-third of all the males of voting age in the State are residents of incorporated cities; two-fifths of all in the State, and taking the State by sections, three-tenths in the southern counties, 45 per cent in the central, one-half in the northern, and three-fourths in the upper peninsula, are foreign-born; in the incorporated cities in the State, one-half, and in the country outside the cities, one-third, are foreign-born; and in the country outside the cities, in the southern counties less than one-fourth, in the central two-fifths, in the northern 45 per cent, and in the upper peninsula three-fourths, are foreign-born.

ILLITERATE MALES OF VOTING AGE.

The total male population, aged 21 years and over, in the State, is 651,920, of whom 34,545 cannot read or write. This is 5.30 per cent, or 53 in each one thousand of the total number.

The native male population of voting age is 393,225, of whom 10,877 cannot read or write, and the foreign-born is 258,695, of whom 23,668 cannot read or write. The proportion of the native is 2.77 per cent, or 28 in each one thousand, and of foreign-born, 9.15 per cent, or 92 in each one thousand.

The number of males of voting age in the cities who cannot read or write is 12,348, of whom 2,158 are native, and 10,190 are foreign-born. The natives are 1.84 per cent, or 18 in each one thousand of the native male population of voting age, and the foreign-born are 8.99 per cent, or 90 in each one thousand, of the foreign-born male population of voting age. The proportion of the foreign-born is just five times the proportion of the native.

Outside the cities 3.16 per cent, or 32 in each one thousand, of the native males of voting age, and 9.27 per cent, or 93 in each one thousand of the foreign-born males of voting age, are unable to read or write. The proportion of the foreign-born is not quite three times the proportion of the native.

It will be noticed that the proportion of the native males of voting age unable to read or write is 14 in each one thousand more in the country than in the cities.

The following table shows for the State, each of four sections of the State, the incorporated cities, and the country outside the cities in the State, and in each of four sections of the State, the total number and the number of native and foreign-born males of voting age, and the per cent of the native and foreign-born respectively to the total number:

TABLE 30.

	Males of voting age.				
	Totals.	Native.		Foreign-born.	
		Number.	Per cent.	Number.	Per cent.
State	651,920	393,225	60.32	258,695	39.68
Southern four tiers of counties	393,689	272,362	69.18	121,327	30.82
Central counties	118,587	65,816	55.50	52,771	44.50
Northern counties	75,118	38,730	51.56	36,388	48.44
Upper peninsula	64,526	16,317	25.29	48,209	74.71
Incorporated cities	230,786	117,451	50.89	113,335	49.11
Country outside of cities, in State	421,134	275,774	65.48	145,360	34.52
In southern four tiers of counties	235,597	182,421	77.43	53,176	22.57
In central counties	84,882	49,282	58.06	35,600	41.94
In northern counties	61,282	33,691	54.98	27,591	45.02
In upper peninsula	39,373	10,380	26.36	28,993	73.64

The following table shows for the State and counties the total number, and number of native and foreign-born males of voting age, and the per cent of the native and foreign-born respectively, to the total number:

TABLE 31.

State and counties.	Males aged 21 years and over,—voting age.				
	Totals.	Native.		Foreign-born.	
		Number.	Per cent.	Number.	Per cent.
State	651,920	393,225	60.32	258,695	39.68
Alcona	1,453	484	33.31	969	66.69
Alger	553	220	39.78	333	60.22
Allegan	11,430	8,810	77.08	2,620	22.92
Alpena	4,742	1,343	28.32	3,399	71.68
Antrim	3,753	2,373	63.23	1,380	36.77
Arenac	1,881	819	43.54	1,062	56.46
Baraga	1,513	471	31.13	1,042	68.87
Barry	7,288	6,286	86.25	1,002	13.75
Bay	15,667	6,634	42.34	9,033	57.66
Benzie	2,604	1,789	68.70	815	31.30
Berrien	13,341	10,279	77.05	3,062	22.95
Branch	8,174	7,383	90 32	791	9.68
Calhoun	14,801	12,286	83 01	2,515	16.99
Cass	6,431	5,834	90 72	597	9.28
Charlevoix	3,170	1,959	61.80	1,211	38.20
Cheboygan	3,935	1,728	43 91	2,207	56.09
Chippewa	4,951	1,261	25 47	3,690	74.53
Clare	2,423	1,447	59 72	976	40.28
Clinton	7,914	6,529	82 50	1,385	17.50
Crawford	922	472	51.19	450	48.81
Delta	6,426	1,879	29.24	4,547	70.76
Dickinson	4,566	678	14.85	3,888	85.15
Eaton	10,105	9,143	90.48	962	9.52
Emmet	3,161	2,282	72.19	879	27.81
Genesee	12,199	9,519	78.03	2,680	21.97
Gladwin	1,466	796	54.30	670	45.70
Gogebic	4,734	884	18.67	3,850	81.33
Grand Traverse	5,462	3,602	65.95	1,860	34.05
Gratiot	8,267	6,961	84.20	1,306	15.80
Hillsdale	9,500	8,699	91 57	801	8.43
Houghton	12,523	2,764	22.07	9,759	77.93
Huron	7,935	2,329	29.35	5,606	70 65
Ingham	12,028	9,910	82 39	2,118	17.61
Ionia	10,758	8,858	82.34	1,900	17.66
Iosco	3,342	1,180	35.31	2,162	64.69
Iron	1,700	438	25.76	1,262	74 24
Isabella	5,969	4,076	68 29	1,893	31.71
Jackson	14,941	11,817	79 09	3,124	20.91
Kalamazoo	12,992	9,859	75 89	3,133	24.11
Kalkaska	1,941	1,334	68 73	607	31.27
Kent	35,317	20,992	59 44	14,325	40.56
Keweenaw	864	155	17.94	709	82.06
Lake	2,044	1,099	53 77	945	46.23
Lapeer	8,342	5,237	62 78	3,105	37.22
Leelanau	2,655	1,438	54.16	1,217	45.84
Lenawee	14,635	12,179	83 22	2,456	16.78
Livingston	6,430	5,226	81 28	1,204	18.72
Luce	839	206	24 55	633	75.45
Mackinac	2,260	1,008	44.60	1,252	55.40
Macomb	9,116	5,595	61.38	3,521	38.62

TABLE 31.—CONCLUDED.

Counties.	Males aged 21 years and over,—voting age.				
	Totals.	Native.		Foreign-born.	
		Number.	Per cent.	Number.	Per cent.
Manistee	6,862	2,450	35.70	4,412	64.30
Manitou	275	147	53.45	128	46.55
Marquette	10,750	2,335	21.72	8,415	78.28
Mason	5,087	2,500	49.14	2,587	50.86
Mecosta	5,759	3,867	67.15	1,892	32.85
Menominee	7,302	2,024	27.72	5,278	72.28
Midland	3,643	2,194	60.23	1,449	39.77
Missaukee	2,203	982	44.58	1,221	55.42
Monroe	9,256	7,112	76.84	2,144	23.16
Montcalm	9,713	7,178	73.90	2,535	26.10
Montmorency	784	338	43.11	446	56.89
Muskegon	10,036	4,778	47.61	5,258	52.39
Newaygo	5,566	3,878	69.67	1,688	30.33
Oakland	13,722	10,403	75.81	3,319	24.19
Oceana	4,796	3,589	74.83	1,207	25.17
Ogemaw	1,582	792	50.06	790	49.94
Ontonagon	2,836	1,125	39.67	1,711	60.33
Osceola	4,560	2,773	60.81	1,787	39.19
Oscoda	673	388	57.65	285	42.35
Otsego	1,601	848	52.97	753	47.03
Ottawa	10,498	5,352	50.98	5,146	49.02
Presque Isle	1,665	393	23.60	1,272	76.40
Roscommon	643	303	47.12	340	52.88
Saginaw	22,725	11,663	51.32	11,062	48.68
Sanilac	8,875	2,858	32.20	6,017	67.80
Schoolcraft	2,709	869	32.08	1,840	67.92
Shiawassee	10,072	7,920	78.63	2,152	21.37
St. Clair	15,286	7,520	49.20	7,766	50.80
St. Joseph	7,788	6,619	84.99	1,169	15.01
Tuscola	9,636	5,811	60.31	3,825	39.69
Van Buren	9,313	8,213	88.19	1,100	11.81
Washtenaw	12,693	9,166	72.21	3,527	27.79
Wayne	79,319	35,616	44.90	43,703	55.10
Wexford	4,229	2,671	63.16	1,558	36.84

The following table shows for the incorporated cities the total number, and number of native and foreign-born males of voting age, and the per cent of the native and foreign-born respectively, to the total number:

TABLE 32.

Incorporated cities.	Males aged 21 years and over,—voting age.				
	Totals.	Native.		Foreign-born.	
		Number.	Per cent.	Number.	Per cent.
All cities	230,786	117,451	50.89	113,335	49.11
Adrian	2,773	2,141	77.21	632	22.79
Albion	1,462	1,174	80.30	288	19.70
Alpena	3,241	956	29.50	2,285	70.50
Ann Arbor	3,000	2,006	66.87	994	33.13
Au Sable	673	233	34.62	440	65.38
Battle Creek	4,738	3,826	80.75	912	19.25
Bay City	7,682	3,273	42.61	4,409	57.39
Belding	855	712	83.27	143	16.73
Benton Harbor	1,628	1,329	81.63	299	18.37
Bessemer	860	160	18.60	700	81.40
Big Rapids	1,408	912	64.77	496	35.23
Cadillac	1,467	739	50.37	728	49.63
Charlotte	1,366	1,204	88.14	162	11.86
Cheboygan	1,950	734	37.64	1,216	62.36
Clare	402	249	61.94	153	38.06
Coldwater	1,612	1,413	87.66	199	12.34
Corunna	490	392	80.00	98	20.00
Detroit	63,951	26,949	42.14	37,002	57.86
Dowagiac	1,040	895	86.06	145	13.94
Eaton Rapids	675	623	92.30	52	7.70
Escanaba	2,352	743	31.59	1,609	68.41
Flint	3,000	2,207	73.57	793	26.43
Gladstone	822	256	31.14	566	68.86
Gladwin	252	174	69.05	78	30.95
Grand Haven	1,313	553	42.12	760	57.88
Grand Ledge	710	638	89.86	72	10.14
Grand Rapids	22,416	11,908	53.12	10,508	46.88
Greenville	881	677	76.84	204	23.16
Harrison	237	148	62.45	89	37.55
Hastings	890	785	88.20	105	11.80
Hillsdale	1,245	1,084	87.07	161	12.93
Holland	1,734	828	47.75	908	52.25
Hudson	721	660	91.54	61	8.46
Ionia	1,448	1,039	71.75	409	28.25
Iron Mountain	2,248	301	13.39	1,947	86.61
Ironwood	3,133	505	16.12	2,628	83.88
Ishpeming	3,340	422	12.63	2,918	87.37
Jackson	7,322	5,373	73.38	1,949	26.62
Kalamazoo	6,251	4,191	67.05	2,060	32.95
Lansing	4,498	3,439	76.46	1,059	23.54
Lapeer	896	634	70.76	262	29.24
Ludington	2,205	859	38.96	1,346	61.04
Manistee	3,409	947	27.78	2,462	72.22
Marine City	911	573	62.90	338	37.10
Marquette	2,908	1,018	35.01	1,890	64.99
Marshall	1,459	1,156	79.23	303	20.77
Mason	574	515	89.72	59	10.28
Menominee	3,865	1,128	29.18	2,737	70.82
Midland	675	467	69.19	208	30.81
Monroe	1,417	1,012	71.42	405	28.58

TABLE 32.—CONCLUDED.

Incorporated cities.	Males aged 21 years and over,—voting age.				
	Totals.	Native.		Foreign-born.	
		Number.	Per cent.	Number.	Per cent.
Mt. Clemens	1,518	951	62.65	567	37.35
Mt. Pleasant	878	593	67.54	285	32.46
Muskegon	5,264	2,173	41.28	3,091	58.72
Negaunee	1,661	345	20.77	1,316	79.23
Niles	1,278	952	74.49	326	25.51
North Muskegon	247	124	50.20	123	49.80
Norway	1,046	98	9.37	948	90.63
Owosso	2,456	1,810	73.70	646	26.30
Pontiac	2,423	1,647	67.97	776	32.03
Port Huron	5,110	2,071	40.53	3,039	59.47
Saginaw	12,447	6,084	48.88	6,363	51.12
Sault Ste. Marie	2,351	690	29.35	1,661	70.65
Stanton	360	304	84.44	56	15.56
St. Clair	707	387	54.74	320	45.26
St. Ignace	567	271	47.80	296	52.20
St. Joseph	1,356	903	66.59	453	33.41
St. Louis	655	538	82.14	117	17.86
West Bay City	3,208	1,389	43.30	1,819	56.70
Wyandotte	1,123	599	53.34	524	46.66
Ypsilanti	1,726	1,362	78.91	364	21.09

The following table shows for the State and counties the number and per cent of native and of foreign-born males of voting age who cannot read or write:

TABLE 33.

State and counties.	Total males aged 21 years and over.—voting age.			Native males aged 21 years and over.—voting age.			Foreign-born males aged 21 years and over,—voting age.		
	Enumerated	Unable to read or write.		Enumerated.	Unable to read or write.		Enumerated.	Unable to read or write.	
		Number.	Per cent.		Number.	Per cent.		Number.	Per cent.
State	651,920	34,545	5.30	393,225	10,877	2.77	258,695	23,668	9.15
Alcona	1,453	216	14.87	484	29	5.99	969	187	19.30
Alger	553	67	12.12	220	20	9.09	333	47	14.11
Allegan	11,430	313	2.74	8,810	185	2.10	2,620	128	4.89
Alpena	4,742	618	13.03	1,343	45	3.35	3,399	573	16.86
Antrim	3,753	161	4.29	2,373	90	3.79	1,380	71	5.14
Arenac	1,881	219	11.64	819	68	8.30	1,062	151	14.22
Baraga	1,513	224	14.81	471	54	11.46	1,042	170	16.31
Barry	7,288	136	1.87	6,286	91	1.45	1,002	45	4.49
Bay	15,667	1,629	10.40	6,634	335	5.05	9,033	1,294	14.33
Benzie	2,604	86	3.30	1,789	37	2.07	815	49	6.01
Berrien	13,341	561	4.21	10,279	330	3.21	3,062	231	7.54
Branch	8,174	206	2.52	7,383	126	1.71	791	80	10.11
Calhoun	14,801	238	1.61	12,286	161	1.31	2,515	77	3.06
Cass	6,431	228	3.55	5,834	188	3.22	597	40	6.70
Charlevoix	3,170	172	5.43	1,959	97	4.95	1,211	75	6.19
Cheboygan	3,935	523	13.29	1,728	131	7.58	2,207	392	17.76
Chippewa	4,951	439	8.87	1,261	119	9.44	3,690	320	8.67
Clare	2,423	156	6.44	1,447	49	3.39	976	107	10.96
Clinton	7,914	194	2.45	6,529	125	1.81	1,385	69	4.98
Crawford	922	73	7.92	472	14	2.97	450	59	13.11
Delta	6,426	807	12.56	1,879	121	6.44	4,547	686	15.09
Dickinson	4,566	553	12.11	678	24	3.54	3,888	529	13.61
Eaton	10,105	201	1.99	9,143	159	1.74	962	42	4.37
Emmet	3,161	140	4.43	2,282	96	4.21	879	44	5.01
Genesee	12,199	337	2.76	9,519	183	1.92	2,680	154	5.75
Gladwin	1,466	99	6.75	796	38	4.77	670	61	9.10
Gogebic	4,734	852	18.00	884	28	3.17	3,850	824	21.40
Grand Traverse	5,462	151	2.76	3,602	69	1.92	1,860	82	4.41
Gratiot	8,267	247	2.99	6,961	175	2.51	1,306	72	5.51
Hillsdale	9,500	173	1.82	8,699	124	1.43	801	49	6.12
Houghton	12,523	1,274	10.17	2,764	88	3.18	9,759	1,186	12.15
Huron	7,935	688	8.67	2,329	144	6.18	5,606	544	9.70
Ingham	12,028	273	2.27	9,910	149	1.50	2,118	124	5.85
Ionia	10,758	273	2.54	8,858	174	1.96	1,900	99	5.21
Iosco	3,342	294	8.80	1,180	57	4.83	2,162	237	10.96
Iron	1,700	111	6.53	438	15	3.42	1,262	96	7.61
Isabella	5,969	481	8.06	4,076	279	6.84	1,893	202	10.67
Jackson	14,941	460	3.08	11,817	211	1.79	3,124	249	7.97
Kalamazoo	12,992	402	3.09	9,859	193	1.96	3,133	209	6.67
Kalkaska	1,941	74	3.81	1,334	44	3.30	607	30	4.94
Kent	35,317	794	2.25	20,992	222	1.06	14,325	572	3.99
Keweenaw	864	99	11.46	155	4	2.58	709	95	13.41
Lake	2,044	106	5.19	1,099	37	3.37	945	69	7.30
Lapeer	8,342	357	4.28	5,237	183	3.49	3,105	174	5.60
Leelanau	2,655	270	10.17	1,438	150	10.43	1,217	120	9.86

TABLE 33.—CONCLUDED.

Counties.	Total males aged 21 years and over,—voting age.			Native males aged 21 years and over,—voting age.			Foreign-born males aged 21 years and over,—voting age.		
	Enumerated.	Unable to read or write.		Enumerated.	Unable to read or write.		Enumerated.	Unable to read or write.	
		Number.	Per cent.		Number.	Per cent.		Number.	Per cent.
Lenawee	14,635	356	2.43	12,179	224	1.84	2,456	132	5.37
Livingston	6,430	133	2.07	5,226	85	1.63	1,204	48	3.99
Luce	839	41	4.89	206	6	2.91	633	35	5.52
Mackinac	2,260	322	14.25	1,008	177	17.56	1,252	145	11.58
Macomb	9,116	627	6.88	5,595	357	6.38	3,521	270	7.67
Manistee	6,862	504	7.34	2,450	42	1.71	4,412	462	10.47
Manitou	275	64	23.27	147	26	17.69	128	38	29.69
Marquette	10,750	1,238	11.52	2,335	96	4.11	8,415	1,142	13.57
Mason	5,087	296	5.82	2,500	95	3.80	2,587	201	7.77
Mecosta	5,759	243	4.22	3,867	125	3.23	1,892	118	6.24
Menominee	7,302	1,159	15.87	2,024	183	9.04	5,278	976	18.49
Midland	3,643	234	6.42	2,194	96	4.38	1,449	138	9.52
Missaukee	2,203	104	4.72	982	40	4.07	1,221	64	5.24
Monroe	9,256	832	8.98	7,112	651	9.15	2,144	181	8.44
Montcalm	9,713	402	4.14	7,178	246	3.43	2,535	156	6.15
Montmorency	784	40	5.10	338	10	2.96	446	30	6.73
Muskegon	10,036	463	4.61	4,778	97	2.03	5,258	366	6.96
Newaygo	5,566	233	4.19	3,878	120	3.09	1,688	113	6.69
Oakland	13,722	370	2.70	10,403	170	1.63	3,319	200	6.03
Oceana	4,796	205	4.27	3,589	137	3.82	1,207	68	5.63
Ogemaw	1,582	79	4.99	792	24	3.03	790	55	6.96
Ontonagon	2,836	428	15.09	1,125	40	3.56	1,711	388	22.68
Osceola	4,560	137	3.00	2,773	74	2.67	1,787	63	3.53
Oscoda	673	49	7.28	388	14	3.61	285	35	12.28
Otsego	1,601	147	9.18	848	21	2.48	753	126	16.73
Ottawa	10,498	296	2.82	5,352	89	1.66	5,146	207	4.02
Presque Isle	1,665	252	15.14	393	29	7.38	1,272	223	17.53
Roscommon	643	55	8.55	303	6	1.98	340	49	14.41
Saginaw	22,725	1,253	5.51	11,663	327	2.80	11,062	926	8.37
Sanilac	8,875	547	6.16	2,858	122	4.27	6,017	425	7.06
Schoolcraft	2,709	254	9.38	869	46	5.29	1,840	208	11.30
Shiawassee	10,072	172	1.71	7,920	99	1.25	2,152	73	3.39
St. Clair	15,286	831	5.44	7,520	295	3.92	7,766	536	6.90
St. Joseph	7,788	149	1.91	6,619	107	1.62	1,169	42	3.59
Tuscola	9,636	496	5.15	5,811	182	3.13	3,825	314	8.21
Van Buren	9,313	279	3.00	8,213	207	2.52	1,100	72	6.55
Washtenaw	12,693	280	2.21	9,166	147	1.60	3,527	133	3.77
Wayne	79,319	4,883	6.16	35,616	759	2.13	43,703	4,124	9.44
Wexford	4,229	117	2.77	2,671	45	1.68	1,558	72	4.62

The following table shows for the incorporated cities the number and per cent of native and of foreign-born males of voting age who cannot read or write:

TABLE 34.

Incorporated cities.	Total males aged 21 years and over,—voting age.			Native males aged 21 years and over,—voting age.			Foreign-born males aged 21 years and over,—voting age.		
	Enumerated.	Unable to read or write.		Enumerated.	Unable to read or write.		Enumerated.	Unable to read or write.	
		Number.	Per cent.		Number.	Per cent.		Number.	Per cent.
All cities	230,786	12,348	5.35	117,451	2,158	1.84	113,335	10,190	8.99
Adrian	2,773	74	2.67	2,141	35	1.63	632	39	6.17
Albion	1,462	6	.41	1,174	4	.34	288	2	.69
Alpena	3,241	382	11.79	956	22	2.30	2,285	360	15.75
Ann Arbor	3,000	31	1.03	2,006	10	.50	994	21	2.11
Au Sable	673	68	10.10	233	9	3.86	440	59	13.41
Battle Creek	4,738	41	.87	3,826	31	.81	912	10	1.10
Bay City	7,682	598	7.78	3,273	72	2.20	4,409	526	11.93
Belding	855	14	1.64	712	10	1.40	143	4	2.80
Benton Harbor	1,628	38	2.33	1,329	22	1.66	299	16	5.35
Bessemer	860	130	15.11	160	1	.63	700	129	18.43
Big Rapids	1,408	27	1.92	912	8	.88	496	19	3.83
Cadillac	1,467	55	3.75	739	7	.95	728	48	6.59
Charlotte	1,366	25	1.83	1,204	18	1.50	162	7	4.32
Cheboygan	1,950	249	12.77	734	41	5.59	1,216	208	17.11
Clare	402	7	1.74	249	2	.80	153	5	3.27
Coldwater	1,612	16	.99	1,413	11	.78	199	5	2.51
Corunna	490	8	1.63	392	6	1.53	98	2	2.04
Detroit	63,951	4,102	6.41	26,949	423	1.57	37,002	3,679	9.94
Dowagiac	1,040	25	2.40	895	17	1.90	145	8	5.52
Eaton Rapids	675	13	1.93	623	11	1.77	52	2	3.85
Escanaba	2,352	193	8.21	743	11	1.48	1,609	182	11.31
Flint	3,000	77	2.57	2,207	43	1.95	793	34	4.29
Gladstone	822	53	6.45	256	9	3.52	566	44	7.77
Gladwin	252	7	2.78	174	3	1.72	78	4	5.13
Grand Haven	1,313	34	2.59	553	5	.90	760	29	3.82
Grand Ledge	710	5	.70	638	3	.47	72	2	2.78
Grand Rapids	22,416	439	1.96	11,908	66	.55	10,508	373	3.55
Greenville	881	11	1.25	677	10	1.48	204	1	.49
Harrison	237	19	8.02	148	9	6.08	89	10	11.24
Hastings	890	9	1.01	785	9	1.15	105	----------	----------
Hillsdale	1,245	3	.24	1,084	2	.18	161	1	.62
Holland	1,734	15	.87	828	2	.24	906	13	1.43
Hudson	721	9	1.25	660	7	1.06	61	2	3.28
Ionia	1,448	18	1.24	1,039	8	.77	409	10	2.44
Iron Mountain	2,248	273	12.14	301	2	.66	1,947	271	13.92
Ironwood	3,133	645	20.59	505	7	1.39	2,628	638	24.28
Ishpeming	3,340	259	7.75	422	9	2.13	2,918	250	8.57
Jackson	7,322	304	4.15	5,373	127	2.36	1,949	177	9.08
Kalamazoo	6,251	180	2.88	4,191	69	1.65	2,060	111	5.39
Lansing	4,498	110	2.45	3,439	46	1.34	1,059	64	6.04
Lapeer	896	23	2.57	634	10	1.58	262	13	4.96
Ludington	2,205	121	5.49	859	17	1.98	1,346	104	7.73
Manistee	3,409	211	6.19	947	13	1.37	2,462	198	8.04
Marine City	911	64	7.03	573	34	5.93	338	30	8.88
Marquette	2,908	309	10.63	1,018	35	3.44	1,890	274	14.50

TABLE 34.—CONCLUDED.

Incorporated cities.	Total males aged 21 years and over,—voting age.			Native males aged 21 years and over,—voting age.			Foreign-born males aged 21 years and over,—voting age.		
	Enumerated.	Unable to read or write.		Enumerated.	Unable to read or write.		Enumerated.	Unable to read or write.	
		Number.	Per cent.		Number.	Per cent.		Number.	Per cent.
Marshall	1,459	10	.69	1,156	4	.35	303	6	1.98
Mason	574	11	1.92	515	9	1.75	59	2	3.39
Menominee	3,865	517	13.38	1,128	75	6.65	2,737	442	16.15
Midland	675	26	3.85	467	11	2.36	208	15	7.21
Monroe	1,417	136	9.60	1,012	107	10.57	405	29	7.16
Mount Clemens	1,518	95	6.26	951	73	7.68	567	22	3.88
Mount Pleasant	878	18	2.05	593	6	1.01	285	12	4.21
Muskegon	5,264	245	4.65	2,173	38	1.75	3,091	207	6.70
Negaunee	1,661	225	13.55	345	15	4.35	1,316	210	15.96
Niles	1,278	44	3.44	952	30	3.15	326	14	4.29
North Muskegon	247	9	3.64	124	2	1.61	123	7	5.69
Norway	1,046	111	10.61	98	3	3.06	948	108	11.39
Owosso	2,456	19	.77	1,810	11	.61	646	8	1.24
Pontiac	2,423	93	3.84	1,647	46	2.79	776	47	6.06
Port Huron	5,110	130	2.54	2,071	32	1.55	3,039	98	3.22
Saginaw	12,447	581	4.67	6,084	98	1.61	6,363	483	7.59
Sault Ste. Marie	2,351	98	4.17	690	29	4.20	1,661	69	4.15
Stanton	360	1	.28	304	----------	----------	56	1	1.79
St. Clair	707	26	3.68	387	12	3.10	320	14	4.38
St. Ignace	567	100	17.64	271	69	25.46	296	31	10.47
St. Joseph	1,356	95	7.01	903	40	4.43	453	55	12.14
St. Louis	655	11	1.68	538	9	1.67	117	2	1.71
West Bay City	3,208	304	9.48	1,389	60	4.32	1,819	244	13.41
Wyandotte	1,123	81	7.21	599	28	4.67	524	53	10.11
Ypsilanti	1,726	62	3.59	1,362	35	2.57	364	27	7.42

MALES AGED 18 TO 45—MILITARY AGE.

The number of males aged 18 to 45 years,—military age,— is returned at 484,937, as compared with 419,583, the number so returned in 1884. Of the total number, 318,348 are native and 166,589 foreign-born. The number of males of military age returned from the incorporated cities is 181,287. The number returned from the cities in 1884 was 123,732.

FEMALES AGED 16 TO 45—CHILD-BEARING AGE.

The number of females in the State aged 16 to 45 years,—child-bearing age,—is returned at 492,247, as compared with 400,343, so returned in 1884. The number returned in the present census is 45.53 per cent of the total female population. Of the total number, 346,205 are native and 146,042 foreign-born. The native are 42.19 per cent of the native female population, and the foreign-born 56.06 per cent of the foreign-born female population. The number returned from the cities is 205,660, of whom 127,151 are native and 78,509 foreign-born. The number returned from the cities in 1884 was 124,143.

PERSONS AGED 5 TO 20 YEARS—SCHOOL AGE.

The number of persons in the State aged 5 to 20 years,—primary school age,—is returned at 699,587. Of these 352,701 are males and 346,886 females. The total number is 31.23 per cent of the total population, the males are 30.42 per cent of the total male population, and the females 32.10 per cent of the female population.

The number of persons of school age in the incorporated cities is 246,873, of whom 120,434 are males and 126,439 are females. The total is 30.09 per cent of the total population, the males 29.57 per cent of the male population, and the females 30.59 per cent of the female population, of the cities.

The number of native persons of school age in the State is 612,781, and of the foreign-born 86,806. The native are 87.59 per cent, and the foreign-born 12.41 per cent, of the total number of persons aged 5 to 20. The native are 36.70 per cent of the total native population, and the foreign-born 15.22 per cent of the total foreign-born population.

The number of native persons of school age in the cities is 202,058, and of foreign-born, 44,815. The native are 81.85 per cent, and the foreign-born 18.15 per cent, of the total number of persons in the cities aged 5 to 20. The native children are 36.66 per cent of the total native population, and the foreign-born 16.64 per cent of the total foreign-born population, of the cities.

The following table shows by sex, the number of persons in the State and counties aged 5 to 20 years, and the per cent of the total number to the total population, of the males to the male population, and of the females to the female population:

TABLE 35.

State and counties.	Persons aged 5 to 20 years—school age.					
	Number enumerated.			Per cent of total to total population.	Per cent of males to male population.	Per cent of females to female population.
	Totals.	Males.	Females.			
State	699,587	352,701	346,886	31.23	30.42	32.10
Alcona	1,953	1,010	943	36.05	34.41	37.99
Alger	383	198	185	27.67	23.27	34.71
Allegan	12,449	6,284	6,165	31.79	31.08	32.55
Alpena	6,248	3,005	3,243	35.27	32.71	38.04
Antrim	3,987	2,071	1,916	32.14	30.68	33.88
Arenac	2,462	1,243	1,219	35.48	33.53	37.70
Baraga	1,281	686	595	30.53	27.49	34.98
Barry	7,133	3,641	3,492	30.10	29.62	30.62
Bay	21,719	10,860	10,859	35.44	34.71	36.21
Benzie	2,531	1,271	1,260	31.43	28.53	35.01
Berrien	13,988	7,112	6,876	30.67	30.49	30.85
Branch	7,214	3,651	3,563	27.55	27.58	27.52
Calhoun	13,034	6,513	6,521	27.49	27.34	27.65
Cass	6,238	3,253	2,985	29.47	29.70	29.22
Charlevoix	3,632	1,800	1,832	33.28	31.16	35.65
Cheboygan	4,803	2,501	2,302	34.57	32.98	36.47
Chippewa	4,830	2,405	2,425	31.53	27.85	36.29
Clare	2,532	1,266	1,266	31.77	29.26	34.73
Clinton	7,939	3,976	3,963	30.25	29.53	30.99
Crawford	812	431	381	29.96	27.88	32.73
Delta	5,711	2,825	2,886	29.65	25.81	34.71
Dickinson	4,179	2,096	2,083	28.44	25.59	32.03
Eaton	9,418	4,800	4,618	28.88	28.73	29.05
Emmet	3,093	1,539	1,554	29.81	28.37	31.38
Genesee	11,997	6,032	5,965	29.60	29.37	29.84
Gladwin	1,633	833	800	33.38	30.93	36.38
Gogebic	3,614	1,816	1,798	25.68	22.65	29.69
Grand Traverse	5,271	2,636	2,635	30.21	28.40	32.28
Gratiot	9,484	4,801	4,683	32.97	32.27	33.72
Hillsdale	8,267	4,163	4,104	27.32	27.25	27.39
Houghton	14,390	7,249	7,141	32.59	30.37	35.20
Huron	12,258	6,254	6,004	38.04	36.89	39.32
Ingham	11,646	6,015	5,631	29.36	29.77	28.94
Ionia	10,340	5,380	4,960	29.71	29.71	29.72
Iosco	4,283	2,138	2,145	34.71	32.90	36.72
Iron	1,568	815	753	29.64	26.69	33.68
Isabella	7,432	3,789	3,643	34.70	33.28	36.31
Jackson	12,882	6,465	6,417	27.69	27.10	28.31
Kalamazoo	11,278	5,643	5,635	26.85	26.81	26.90
Kalkaska	1,705	911	794	30.25	27.88	33.52
Kent	36,723	18,107	18,616	30.13	29.48	30.79
Keweenaw	949	501	448	33.83	31.51	36.87
Lake	1,851	954	897	31.39	28.07	35.91
Lapeer	9,382	4,836	4,546	32.50	32.29	32.72
Leelanau	3,211	1,681	1,530	34.20	32.70	36.01
Lenawee	13,793	6,868	6,925	28.43	28.40	28.46
Livingston	5,843	2,996	2,847	28.60	28.40	28.83
Luce	629	307	322	26.79	22.79	32.17
Mackinac	2,272	1,148	1,124	31.45	28.41	35.30
Macomb	10,388	5,258	5,130	32.08	31.73	32.46

TABLE 35.—CONCLUDED.

Counties.	Persons aged 5 to 20 years—school age.					
	Number enumerated.			Per cent of total to total population.	Per cent of males to male population.	Per cent of females to female population.
	Totals.	Males.	Females.			
Manistee	9,106	4,623	4,483	34.90	33.72	36.20
Manitou	334	161	173	36.42	32.53	41.00
Marquette	12,326	6,055	6,271	32.44	30.02	35.19
Mason	6,175	3,199	2,976	33.53	32.60	34.58
Mecosta	7,167	3,652	3,515	34.58	33.47	35.82
Menominee	7,378	3,729	3,649	31.10	27.96	35.14
Midland	4,550	2,393	2,157	34.43	33.83	35.12
Missaukee	2,230	1,168	1,062	32.07	29.32	35.76
Monroe	11,047	5,689	5,358	33.44	33.16	33.74
Montcalm	11,213	5,612	5,601	32.84	31.75	34.02
Montmorency	776	426	350	31.91	29.92	34.72
Muskegon	12,673	6,306	6,367	33.97	33.03	34.95
Newaygo	6,284	3,199	3,085	32.87	31.31	34.66
Oakland	11,540	5,766	5,774	27.05	26.43	27.69
Oceana	5,586	2,901	2,685	33.67	32.64	34.86
Ogemaw	1,899	991	908	33.71	32.33	35.34
Ontonagon	1,740	899	841	25.33	21.06	32.33
Osceola	5,809	3,017	2,792	35.27	34.23	36.48
Oscoda	484	262	222	26.92	24.21	31.01
Otsego	1,467	735	732	30.61	27.12	35.14
Ottawa	13,614	6,920	6,694	34.85	34.08	35.68
Presque Isle	2,264	1,222	1,042	38.31	35.90	41.58
Roscommon	478	262	216	28.85	25.86	33.54
Saginaw	26,858	13,442	13,416	32.82	32.07	33.62
Sanilac	12,325	6,309	6,016	36.35	35.43	37.37
Schoolcraft	1,908	975	933	26.81	22.57	33.35
Shiawassee	9,786	4,980	4,806	29.82	29.23	30.45
St. Clair	17,502	8,969	8,533	32.24	32.23	32.25
St. Joseph	7,091	3,610	3,481	28.31	28.38	28.23
Tuscola	11,504	5,876	5,628	33.45	32.79	34.16
Van Buren	9,275	4,643	4,632	29.87	29.37	30.39
Washtenaw	12,503	6,299	6,204	28.75	29.41	28.11
Wayne	89,567	44,204	45,363	30.64	30.57	30.71
Wexford	4,470	2,174	2,296	31.85	28.87	35.30

The following table shows by sex, the number of persons in the incorporated cities aged 5 to 20 years, and the per cent of the total number to the total population, of the males to the male population, and of the females to the female population, of the cities:

TABLE 36.

Incorporated cities.	Persons aged 5 to 20 years—school age.					
	Number enumerated.			Per cent of total to total population.	Per cent of males to male population.	Per cent of females to female population.
	Totals.	Males.	Females.			
All cities	246,873	120,434	126,439	30.09	29.57	30.59
Adrian	2,553	1,272	1,281	26.86	28.09	25.74
Albion	1,335	616	719	27.63	26.70	28.49
Alpena	4,119	1,932	2,187	33.94	31.62	36.29
Ann Arbor	3,001	1,516	1,485	27.11	29.72	24.88
Au Sable	974	479	495	36.60	35.59	37.64
Battle Creek	3,963	1,897	2,066	25.58	25.32	25.82
Bay City	10,408	5,037	5,371	34.65	33.81	35.49
Belding	904	415	489	30.07	28.84	31.21
Benton Harbor	1,454	732	722	27.38	27.54	27.21
Bessemer	631	298	333	24.97	21.09	29.89
Big Rapids	1,702	833	869	32.74	32.83	32.66
Cadillac	1,550	730	820	30.39	28.03	32.84
Charlotte	1,138	570	568	26.16	26.61	25.72
Cheboygan	2,323	1,167	1,156	33.41	31.55	35.51
Clare	431	225	206	30.99	31.16	30.79
Coldwater	1,367	653	714	25.92	26.26	25.63
Corunna	431	202	229	27.79	26.76	28.77
Detroit	71,965	35,237	36,728	30.28	30.34	30.22
Dowagiac	931	472	459	26.36	27.13	25.61
Eaton Rapids	540	281	259	25.03	27.18	23.06
Escanaba	2,459	1,156	1,303	30.27	27.31	33.48
Flint	3,029	1,443	1,586	29.11	29.41	28.84
Gladstone	513	251	262	24.07	19.95	30.01
Gladwin	283	111	172	32.12	25.34	38.83
Grand Haven	1,916	940	976	36.43	36.08	36.77
Grand Ledge	551	263	288	24.84	24.24	25.42
Grand Rapids	23,444	11,260	12,184	29.53	28.94	30.10
Greenville	907	414	493	29.14	28.53	29.66
Harrison	220	110	110	29.49	27.99	31.16
Hastings	878	426	452	29.15	29.08	29.21
Hillsdale	1,057	504	553	25.66	25.91	25.43
Holland	2,081	1,047	1,034	33.00	32.16	33.89
Hudson	586	279	307	24.98	25.34	24.66
Ionia	1,466	742	724	29.19	30.32	28.12
Iron Mountain	2,162	1,078	1,084	28.31	25.96	31.10
Ironwood	2,371	1,201	1,170	25.45	22.63	29.18
Ishpeming	3,636	1,801	1,835	31.12	28.77	33.82
Jackson	5,976	2,965	3,011	26.43	25.82	27.07
Kalamazoo	5,569	2,650	2,919	26.51	26.25	26.74
Lansing	4,792	2,507	2,285	30.27	31.99	28.59
Lapeer	837	405	432	28.35	28.20	28.50
Ludington	2,659	1,308	1,351	32.25	31.14	33.41
Manistee	4,720	2,365	2,355	35.12	34.23	36.06
Marine City	1,116	559	557	32.03	32.00	32.07
Marquette	2,939	1,384	1,555	30.22	27.42	33.24
Marshall	1,209	577	632	26.29	25.85	26.71
Mason	420	209	211	23.85	24.47	23.26
Menominee	3,609	1,762	1,847	28.82	25.82	32.41
Midland	795	372	423	32.03	30.47	33.54
Monroe	1,883	917	966	33.57	34.40	32.81

TABLE 36.—CONCLUDED.

Incorporated cities	Persons aged 5 to 20 years—school age.					
	Number enumerated.			Per cent of total to total population.	Per cent of males to male population.	Per cent of females to female population.
	Totals.	Males.	Females.			
Mt. Clemens	1,777	861	916	31.46	31.39	31.52
Mt. Pleasant	1,000	457	543	31.63	29.79	33.35
Muskegon	6,795	3,276	3,519	33.61	32.67	34.55
Negaunee	1,882	918	964	31.68	29.39	34.23
Niles	1,302	632	670	28.90	29.29	28.55
North Muskegon	296	143	153	32.49	30.95	34.08
Norway	1,081	546	535	30.15	27.84	32.94
Owosso	2,428	1,197	1,231	29.42	28.90	29.95
Pontiac	1,660	776	884	22.81	21.88	23.70
Port Huron	5,577	2,794	2,783	30.76	30.87	30.64
Saginaw	14,045	6,833	7,212	31.47	30.79	32.15
Sault Ste. Marie	2,128	1,016	1,112	29.38	25.86	33.56
Stanton	415	175	240	31.85	28.64	34.68
St. Clair	801	390	411	31.14	31.35	30.95
St. Ignace	683	334	349	33.08	31.24	35.04
St. Joseph	1,294	626	668	28.64	27.64	29.65
St. Louis	651	317	334	29.54	29.52	29.56
West Bay City	4,189	2,103	2,086	33.95	33.40	34.53
Wyandotte	1,452	749	703	34.50	34.20	34.82
Ypsilanti	1,614	721	893	26.37	26.65	26.14

The following table shows the number and per cent of the native and foreign-born persons in the State and counties aged 5 to 20 years, and the per cent of the native to the total native population, and of the foreign-born to the total foreign-born population:

TABLE 37.

State and counties.	Persons aged 5 to 20 years,—school age.						
	Enumerated.	Native.		Foreign-born.		Per cent of native to native population.	Per cent of foreign-born to foreign-born population.
		Number.	Per cent.	Number.	Per cent.		
State	699,587	612,781	87.59	86,806	12.41	36.70	15.22
Alcona	1,953	1,489	76.24	464	23.76	46.39	21.02
Alger	383	299	78.07	84	21.93	36.33	14.97
Allegan	12,449	12,075	97.00	374	3.00	35.51	7.26
Alpena	6,248	4,814	77.05	1,434	22.95	48.28	18.52
Antrim	3,987	3,532	88.59	455	11.41	37.16	15.67
Arenac	2,462	1,982	80.50	480	19.50	43.46	20.17
Baraga	1,281	1,002	78.22	279	21.78	42.35	15.25
Barry	7,133	7,036	98.64	97	1.36	32.28	5.09
Bay	21,719	18,094	83.31	3,625	16.69	45.12	17.12
Benzie	2,531	2,316	91.51	215	8.49	35.83	13.51
Berrien	13,988	12,936	92.48	1,052	7.52	33.44	15.19
Branch	7,214	7,076	98.09	138	1.91	28.82	8.45
Calhoun	13,034	12,453	95.54	581	4.46	29.60	10.88
Cass	6,238	6,167	98.86	71	1.14	30.82	6.13
Charlevoix	3,632	3,290	90.58	342	9.42	39.01	13.78
Cheboygan	4,803	3,849	80.14	954	19.86	43.16	19.17
Chippewa	4,830	2,844	58.88	1,986	41.12	41.37	23.52
Clare	2,532	2,152	84.99	380	15.01	36.28	18.64
Clinton	7,939	7,747	97.58	192	2.42	32.94	7.03
Crawford	812	712	87.68	100	12.32	37.61	12.24
Delta	5,711	4,440	77.74	1,271	22.26	40.99	15.08

TABLE 37.—CONCLUDED.

Counties.	Persons aged 5 to 20 years,—school age.						
	Enumerated.	Native.		Foreign-born.		Per cent of native to native population.	Per cent of foreign-born to foreign-born population.
		Number.	Per cent.	Number.	Per cent.		
Dickinson	4,179	2,645	63.29	1,534	36.71	39.87	19.03
Eaton	9,418	9,257	98.29	161	1.71	30.13	8.55
Emmet	3,093	2,839	91.79	254	8.21	33.27	13.77
Genesee	11,997	11,324	94.39	673	5.61	32.63	11.56
Gladwin	1,633	1,337	81.87	296	18.13	38.53	20.82
Gogebic	3,614	2,380	65.86	1,234	34.14	36.08	16.51
Grand Traverse	5,271	4,840	91.82	431	8.18	35.20	11.66
Gratiot	9,484	9,234	97.36	250	2.64	35.29	9.62
Hillsdale	8,267	8,163	98.74	104	1.26	28.51	6.40
Houghton	14,390	11,417	79.34	2,973	20.66	47.09	14.93
Huron	12,258	9,797	79.92	2,461	20.08	51.14	18.84
Ingham	11,646	10,888	93.49	758	6.51	31.32	15.48
Ionia	10,340	9,980	96.52	360	3.48	32.27	9.28
Iosco	4,283	3,422	79.90	861	20.10	45.60	17.75
Iron	1,568	1,159	73.92	409	26.08	40.48	16.85
Isabella	7,432	6,701	90.16	731	9.84	38.78	17.67
Jackson	12,882	12,186	94.60	696	5.40	30.41	10.78
Kalamazoo	11,278	10,201	90.45	1,077	9.55	29.29	15.03
Kalkaska	1,705	1,612	94.55	93	5.45	34.57	9.56
Kent	36,723	31,061	84.58	5,662	15.42	35.08	16.99
Keweenaw	949	713	75.13	236	24.87	49.68	17.23
Lake	1,851	1,578	85.25	273	14.75	37.41	16.26
Lapeer	9,382	8,642	92.11	740	7.89	38.87	11.14
Leelanau	3,211	2,970	92.49	241	7.51	42.47	10.05
Lenawee	13,793	13,396	97.12	397	2.88	30.89	7.71
Livingston	5,843	5,634	96.42	209	3.58	31.21	8.80
Luce	629	367	58.35	262	41.65	34.82	20.25
Mackinac	2,272	1,764	77.64	508	22.36	38.17	19.51
Macomb	10,388	9,632	92.72	756	7.28	38.84	9.98
Manistee	9,106	7,459	81.91	1,647	18.09	45.74	16.83
Manitou	334	318	95.21	16	4.79	47.39	6.50
Marquette	12,326	9,669	78.44	2,657	21.56	47.23	15.16
Mason	6,175	5,295	85.75	880	14.25	41.50	15.55
Mecosta	7,167	6,656	92.87	511	7.13	39.88	12.66
Menominee	7,378	5,669	76.84	1,709	23.16	42.00	16.71
Midland	4,550	4,000	87.91	550	12.09	40.02	17.08
Missaukee	2,230	1,833	82.20	397	17.80	39.68	17.01
Monroe	11,047	10,791	97.68	256	2.32	37.56	5.95
Montcalm	11,213	10,528	93.89	685	6.11	36.65	12.66
Montmorency	776	613	78.99	163	21.01	39.83	18.25
Muskegon	12,673	10,856	85.66	1,817	14.34	42.68	15.30
Newaygo	6,284	5,911	94.06	373	5.94	37.37	11.30
Oakland	11,540	10,734	93.02	806	6.98	30.17	11.36
Oceana	5,586	5,251	94.00	335	6.00	37.46	13.00
Ogemaw	1,899	1,507	79.36	392	20.64	39.65	21.39
Ontonagon	1,740	1,435	82.47	305	17.53	34.40	11.30
Osceola	5,809	5,196	89.45	613	10.55	41.18	15.91
Oscoda	484	451	93.18	33	6.82	32.85	7.76
Otsego	1,467	1,224	83.44	243	16.56	36.77	16.60
Ottawa	13,614	12,050	88.51	1,564	11.49	43.42	13.83
Presque Isle	2,264	2,001	88.38	263	11.62	56.43	11.13
Roscommon	478	390	81.59	88	18.41	35.55	15.71
Saginaw	26,858	23,626	87.97	3,232	12.03	41.11	13.27
Sanilac	12,325	9,936	80.62	2,389	19.38	49.11	17.48
Schoolcraft	1,908	1,401	73.43	507	26.57	36.34	15.54
Shiawassee	9,786	9,262	94.65	524	5.35	32.82	11.40
St. Clair	17,502	14,509	82.90	2,993	17.10	40.66	16.09
St. Joseph	7,091	6,912	97.48	179	2.52	30.47	7.57
Tuscola	11,504	10,416	90.54	1,088	9.46	40.06	12.96
Van Buren	9,275	9,112	98.24	163	1.76	31.58	7.42
Washtenaw	12,503	11,734	93.85	769	6.15	32.85	9.90
Wayne	89,567	70,611	78.84	18,956	21.16	38.71	17.25
Wexford	4,470	3,981	89.06	489	10.94	36.65	15.42

The following table shows the number and per cent of the native and foreign-born persons in the incorporated cities aged 5 to 20 years, and the per cent of the native to the total native population, and of the foreign-born to the total foreign-born population:

TABLE 38.

Incorporated cities.	Persons aged 5 to 20 years,—school age.						
	Enumerated.	Native.		Foreign-born.		Per cent of native to native population.	Per cent of foreign-born to foreign-born population.
		Number.	Per cent	Number	Per cent.		
All cities	246,873	202,058	81.85	44,815	18.15	36.66	16.64
Adrian	2,553	2,432	95.26	121	4.74	30.09	8.51
Albion	1,335	1,214	90.94	121	9.06	29.38	17.31
Alpena	4,119	3,158	76.67	961	23.33	46.43	18.01
Ann Arbor	3,001	2,696	89.84	305	10.16	31.20	12.56
Au Sable	974	734	75.36	240	24.64	46.72	22.02
Battle Creek	3,963	3,694	93.21	269	6.79	27.41	13.34
Bay City	10,408	8,503	81.70	1,905	18.30	44.09	17.72
Belding	904	872	96.46	32	3.54	32.50	9.91
Benton Harbor	1,454	1,365	93.88	89	6.12	29.17	14.08
Bessemer	631	441	69.89	190	30.11	36.27	14.49
Big Rapids	1,702	1,556	91.42	146	8.58	38.74	12.36
Cadillac	1,550	1,277	82.39	273	17.61	36.61	16.92
Charlotte	1,138	1,108	97.36	30	2.64	27.50	9.35
Cheboygan	2,323	1,733	74.60	590	25.40	42.76	20.34
Clare	431	361	83.76	70	16.24	35.64	18.52
Coldwater	1,367	1,334	97.59	33	2.41	27.48	7.89
Corunna	431	409	94.90	22	5.10	31.01	9.48
Detroit	71,965	55,271	76.80	16,694	23.20	38.68	17.61
Dowagiac	931	904	97.10	27	2.90	27.98	8.97
Eaton Rapids	540	539	99.81	1	.19	26.18	1.02
Escanaba	2,459	2,016	81.98	443	18.02	41.40	13.61
Flint	3,029	2,723	89.90	306	10.10	32.36	15.38
Gladstone	513	372	72.51	141	27.49	32.55	14.27
Gladwin	283	252	89.05	31	10.95	35.85	17.42
Grand Haven	1,916	1,700	88.73	216	11.27	47.61	12.80
Grand Ledge	551	531	96.37	20	3.63	25.73	12.99
Grand Rapids	23,444	18,735	79.91	4,709	20.09	34.86	18.36
Greenville	907	847	93.38	60	6.62	32.07	12.71
Harrison	220	189	85.91	31	14.09	33.81	16.57
Hastings	878	858	97.72	20	2.28	30.90	8.51
Hillsdale	1,057	1,026	97.07	31	2.93	27.33	8.47
Holland	2,081	1,694	81.40	387	18.60	40.56	18.17
Hudson	586	585	99.83	1	.17	26.41	.76
Ionia	1,466	1,348	91.95	118	8.05	32.85	12.84
Iron Mountain	2,162	1,400	64.75	762	35.25	39.65	18.55
Ironwood	2,371	1,536	64.78	835	35.22	36.51	16.34
Ishpeming	3,636	2,855	78.52	781	21.48	49.16	13.29
Jackson	5,976	5,544	92.77	432	7.23	29.95	10.54
Kalamazoo	5,569	4,736	85.04	833	14.96	29.52	16.77
Lansing	4,792	4,248	88.65	544	11.35	32.42	19.96
Lapeer	837	784	93.67	53	6.33	32.78	9.46
Ludington	2,659	2,122	79.80	537	20.20	41.65	17.05
Manistee	4,720	3,781	80.11	939	19.89	48.20	16.78
Marine City	1,116	939	84.14	177	15.86	36.03	20.16
Marquette	2,939	2,376	80.84	563	19.16	41.35	14.15
Marshall	1,209	1,168	96.61	41	3.39	29.73	6.13
Mason	420	408	97.14	12	2.86	25.02	9.23
Menominee	3,609	2,806	77.75	803	22.25	38.79	15.19
Midland	795	727	91.45	68	8.55	36.62	13.68
Monroe	1,883	1,821	96.71	62	3.29	38.94	6.65

TABLE 38.—CONCLUDED.

Incorporated cities.	Persons aged 5 to 20 years,—school age.						
	Enumerated.	Native.		Foreign-born.		Per cent of native to native population.	Per cent of foreign-born to foreign-born population.
		Number.	Per cent.	Number.	Per cent.		
Mt. Clemens	1,777	1,590	89.48	187	10.52	37.00	13.83
Mt. Pleasant	1,000	869	86.90	131	13.10	35.14	19.01
Muskegon	6,795	5,626	82.80	1,169	17.20	43.43	16.10
Negaunee	1,882	1,461	77.63	421	22.37	46.20	15.15
Niles	1,302	1,248	95.85	54	4.15	32.81	7.70
North Muskegon	296	239	80.74	57	19.26	38.55	19.59
Norway	1,081	629	58.19	452	41.81	43.50	21.13
Owosso	2,428	2,188	90.12	240	9.88	32.38	16.06
Pontiac	1,660	1,518	91.45	142	8.55	27.31	8.26
Port Huron	5,577	3,910	70.11	1,667	29.89	38.84	20.67
Saginaw	14,045	12,180	86.72	1,865	13.28	40.31	12.94
Sault Ste. Marie	2,128	1,258	59.12	870	40.88	37.61	22.32
Stanton	415	398	95.90	17	4.10	34.13	12.41
St. Clair	801	677	84.52	124	15.48	37.95	15.74
St. Ignace	683	590	86.38	93	13.62	40.92	14.93
St. Joseph	1,294	1,045	80.76	249	19.24	31.19	21.32
St. Louis	651	627	96.31	24	3.69	31.99	9.84
West Bay City	4,189	3,466	82.74	723	17.26	43.06	16.86
Wyandotte	1,452	1,331	91.67	121	8.33	43.70	10.40
Ypsilanti	1,614	1,480	91.70	134	8.30	28.91	13.39

SCHOOL ATTENDANCE.

The number of persons in the State June 1, 1894, reported as having attended school during the census year is 474,672, of whom 431,767 are native, and 42,905 foreign-born. Of the native pupils, 216,520 had native parents, 127,334 foreign-born parents, 82,544 one parent native and the other foreign-born, and for 5,369 the parent-nativity is not reported. Of the foreign-born pupils 323 had native parents, 40,422 foreign-born parents, 1,918 one parent native and the other foreign-born, and for 242 the parent-nativity is not reported.

Compared with the number of pupils returned in 1884 there is an increase of 96,179, or 25.41 per cent. Population increased 20.93 per cent in the same time. The increase in native pupils is 93,006, or 27.45 per cent, and of foreign-born pupils 3,524, or 8.95 per cent. The native pupils with native parents increased 35,455, and the native pupils with foreign-born parents 30,012. The former is an increase of 19.58 per cent, and the latter of 30.84 per cent. The per cent of increase of native pupils with foreign-born parents is nearly three and one-half times the increase of foreign-born pupils.

The number of pupils at each period of age is returned as follows: Under 5 years, 1,201; 5 to 10, 179,484; 10 to 15, 208,648; 15 to 20, 78,182; 20 to 25, 6,214; 25 to 30, 711; 30 and over, 232. The number of pupils of school age—5 to 20 years—is 466,314, or 98.24 per cent, and the number under 5 years old and over 20 years old is 8,358, or 1.76 per cent, of the total number attending school. The proportion of pupils at each period of age is as follows: Under 5 years, 0.25 per cent; 5 to 10, 37.81 per cent; 10 to 15, 43.96 per cent; 15 to 20, 16.47 per cent; 20 to 25, 1.31 per cent; 25 to 30, 0.15 per cent, and 30 and over, 0.05 per cent. At the ages 5

to 10 the proportion of the native pupils is 10 per cent greater than the proportion of the foreign-born, but at the ages 10 to 15 the proportion of the foreign-born is nearly 10 per cent greater than of the native. At the other ages the proportions of the native and of the foreign-born are not materially different.

The average time of attendance of the pupils who attended school, is, in the incorporated cities, 8.90 months, and in the country outside the cities, 7.07 months, or 1.83 months less in the country than in the cities. In the cities the proportion of the pupils who attend from one to eight months is much less than the proportion attending nine and ten months, while in the country the reverse is true. To be more exact, of the whole number of pupils who attended school during the year 4.78 per cent in the cities and 20.45 per cent in the country attended less than five months; 10.51 per cent in the cities and 43.44 per cent in the country attended less than eight months, and 17.17 per cent in the cities and 59.48 per cent in the country attended less than nine months, while 40.64 per cent in the cities, as compared with 28.12 per cent in the country, attended nine months, and 40.71 per cent in the cities, as compared with only 11.85 per cent in the country, attended ten months.

More than 81 per cent of the pupils in the cities, as compared with less than 40 per cent in the country, attended school nine and ten months during the year.

The following table shows for the incorporated cities and the country outside the cities, for the whole number of pupils that attended school, the per cent that attended each specified time in months.

Time of attendance at school.	Incorporated cities. Per cent.	Country outside of cities. Per cent.
Less than 1 month	0.01	0.08
1 month	0.51	1.71
2 months	1.38	4.25
3 months	1.63	6.23
4 months	1.25	8.18
5 months	1.24	5.25
6 months	2.47	9.94
7 months	2.02	7.80
8 months	6.66	16.04
9 months	40.64	28.12
10 months	40.71	11.85
11 months	0.52	0.18
12 months	0.52	0.07
Unknown months	0.44	0.30

PERSONS AGED 5 TO 20 YEARS—SCHOOL AGE—AND NUMBER AND PER CENT OF SUCH PERSONS THAT ATTENDED SCHOOL.

The school population of the State, that is, persons aged 5 to 20 years, is 699,587, divided as to ages as follows: 5 to 10 years old, 248,993; 10 to 15 years, 229,663, and 15 to 20 years, 220,931. Of the 699,587 children of school age in the State, 466,314, or 66.66 per cent, attended school during the census year. Of the children aged 5 to 10, 72.08 per cent, of those aged 10 to 15, 90.85 per cent, and of those aged 15 to 20, 35.39 per cent, attended school during the year.

The number of persons of school age attending school in the incorporated cities was 154,899, or 62.74 per cent, and in the country outside of the cities, 311,415, or 68.79 per cent, of the whole number of children aged 5 to 20 years.

The proportion of the school population that attended school at each of three periods of age, is, in the incorporated cities as follows: 5 to 10 years, 71.04 per cent, or 710 in each one thousand; 10 to 15 years, 89.55 per cent, or 896 in each one thousand, and 15 to 20, 27.16 per cent, or 272 in each one thousand; and in the country outside the cities the proportion is as follows: At 5 to 10, 72.66 per cent, or 727 in each one thousand; at 10 to 15, 91.52 per cent, or 915 in each one thousand, and at 15 to 20, 40.04 per cent, or 400 in each one thousand. Of the school population aged 5 to 10, the proportion attending school is 1.62 per cent less, at the ages 10 to 15 it is 1.97 per cent less, and at the ages 15 to 20 it is 12.88 per cent less, in the cities than in the country outside of the cities. Approximately nine-tenths of the children aged 10 to 15 years attended school in both city and country, but of those aged 15 to 20 but a trifle more than one-fourth in the cities, and only two-fifths in the country, attended school.

The number of native persons aged 5 to 20 years is returned at 612,781, and of foreign-born 86,806. Of the native 424,294, or 69.24 per cent, and of the foreign-born 42,020, or 48.41 per cent, attended school during the year. In other words, in each one hundred native children of school age 69, while in each one hundred foreign-born children of school age only 48, attended school during the year. At the ages 5 to 10 the proportion of the foreign-born attending school is 2.41 per cent less, at 10 to 15, 12.24 per cent less, and at 15 to 20, 22.24 per cent less, than the proportion of the native. The proportion of the native children aged 15 to 20 who attended school is 10.84 per cent greater, and of the foreign-born, 9.08 per cent greater, in the country than in the cities.

Of the whole number of children of school age a trifle more than three per cent in the cities, as compared with 14.28 per cent in the country outside the cities, attended school less than five months; only 6.76 per cent in the cities, as compared with 30.34 per cent in the country, attended school less than eight months, and 11.04 per cent in the cities, as compared with 41.54 per cent in the country, attended school less than nine months during the year.

In the cities 26.08 per cent attended school nine months, and 26.13 per cent more attended school ten months, while in the country only 19.64 per cent attended school nine months, and only 8.27 per cent more attended school ten months, during the year. The proportion of the children of school age attending school nine and ten months is 52.21 per cent in the cities, as compared with 27.91 per cent in the country. In the cities the proportion attending nine months is about one and one-third times, and the proportion attending ten months is more than three times, the proportion in the country.

The following table shows for the incorporated cities and the country outside the cities, the per cent of children of school age who attended school during the year, and the specified time of attendance in months. The per cents are not strictly correct because pupils under 5 and more than 20 are included with those of school age, but as these are only 1.76 per cent of the whole number of pupils, the error is not material.

Time of attendance at school.	Incorporated cities. Per cent.	Country outside of cities. Per cent.
Less than 1 month	0.01	0.05
1 month	0.33	1.19
2 months	0.89	2.97
3 months	1.05	4.35
4 months	0.80	5.72
5 months	0.79	3.67
6 months	1.59	6.94
7 months	1.30	5.45
8 months	4.28	11.20
9 months	26.08	19.64
10 months	26.13	8.27
11 months	0.33	0.13
12 months	0.33	0.05

Perhaps attention should be specifically directed to the fact that the "country outside of incorporated cities" includes both incorporated and unincorporated villages. Were these separated from the exclusively farming districts it would be found that the opportunities afforded children in the latter to acquire an education are exceedingly limited.

The following table shows for the total number and for the native and foreign-born respectively, the number and per cent of children of school age returned as having attended school during the census year in the State, the incorporated cities, and the country outside the cities:

TABLE 39.

State, incorporated cities, and country outside of cities.	Age.	Persons aged 5 to 20 years,—school age.								
		Totals.			Native.			Foreign-born.		
		Number enumerated.	Returned as having attended school during census year.		Number enumerated.	Returned as having attended school during census year.		Number enumerated.	Returned as having attended school during census year.	
			Number.	Per cent.		Number.	Per cent.		Number.	Per cent.
State	5 to 10	248,993	179,484	72.08	231,428	167,217	72.25	17,565	12,267	69.84
	10 to 15	229,663	208,648	90.85	201,349	185,964	92.36	28,314	22,684	80.12
	15 to 20	220,931	78,182	35.39	180,004	71,113	39.51	40,927	7,069	17.27
	All ages	699,587	466,314	66.66	612,781	424,294	69.24	86,806	42,020	48.41
Cities	5 to 10	88,544	62,906	71.04	78,838	56,162	71.24	9,706	6,744	69.48
	10 to 15	78,523	70,319	89.55	64,224	58,963	91.81	14,299	11,356	79.42
	15 to 20	79,806	21,674	27.16	58,996	19,009	32.22	20,810	2,665	12.81
	All ages	246,873	154,899	62.74	202,058	134,134	66.38	44,815	20,765	46.33
Country outside of cities	5 to 10	160,449	116,578	72.66	152,590	111,055	72.78	7,859	5,523	70.28
	10 to 15	151,140	138,329	91.52	137,125	127.001	92.62	14,015	11,328	80.83
	15 to 20	141,125	56,508	40.04	121,008	52,104	43.06	20,117	4,404	21.89
	All ages	452,714	311,415	68.79	410,723	290,160	70.65	41,991	21,255	50.62

The following table shows, for the State and counties, the number and per cent each of the native and foreign-born children of school age returned as having attended school during the census year:

TABLE 40.

State and counties.	Persons aged 5 to 20 years,—school age.					
	Native.			Foreign-born.		
	Total number enumerated.	Returned as having attended school during census year.		Total number enumerated.	Returned as having attended school during census year.	
		Number.	Per cent.		Number.	Per cent.
State	612,781	424,294	69.24	86,806	42,020	48.41
Alcona	1,489	972	65.28	464	203	43.75
Alger	299	201	67.22	84	50	59.52
Allegan	12,075	8,953	74.15	374	197	52.67
Alpena	4,814	3,029	62.92	1,434	651	45.40
Antrim	3,532	2,556	72.37	455	228	50.11
Arenac	1,982	1,217	60.90	480	249	51.88
Baraga	1,002	630	62.87	279	120	43.01
Barry	7,036	5,499	78.16	97	69	71.13
Bay	18,094	11,474	63.41	3,625	1,592	43.92
Benzie	2,316	1,593	68.78	215	123	57.21
Berrien	12,936	9,465	73.17	1,052	516	49.05
Branch	7,076	5,350	75.61	138	73	52.90
Calhoun	12,453	9,330	74.92	581	329	56.63
Cass	6,167	4,623	74.96	71	43	60.56
Charlevoix	3,290	2,288	69.54	342	205	59.94
Cheboygan	3,849	2,424	62.98	954	468	49.06
Chippewa	2,844	1,744	61.32	1,986	930	46.83
Clare	2,152	1,385	64.36	380	207	54.47
Clinton	7,747	5,589	72.14	192	115	59.90
Crawford	712	502	70.51	100	46	46.00
Delta	4,440	2,876	64.77	1,271	575	45.24
Dickinson	2,645	1,811	68.47	1,534	799	52.09
Eaton	9,257	7,121	76.93	161	104	64.60
Emmet	2,839	1,950	68.69	254	139	54.72
Genesee	11,324	8,229	72.67	673	382	56.76
Gladwin	1,337	827	61.86	296	168	56.76
Gogebic	2,380	1,628	68.40	1,234	703	56.97
Grand Traverse	4,840	3,455	71.38	431	234	54.27
Gratiot	9,234	6,732	72.90	250	145	58.00
Hillsdale	8,163	6,286	77.01	104	59	56.73
Houghton	11,417	7,234	63.36	2,973	1,258	42.31
Huron	9,797	6,122	62.49	2,461	1,312	53.31
Ingham	10,888	8,134	74.71	758	422	55.67
Ionia	9,980	7,193	72.07	360	181	50.28
Iosco	3,422	2,330	68.09	861	425	49.36
Iron	1,159	813	70.15	409	224	54.77
Isabella	6,701	4,731	70.60	731	410	56.09
Jackson	12,186	8,634	70.85	696	352	50.57
Kalamazoo	10,201	7,157	70.16	1,077	472	43.83
Kalkaska	1,612	1,141	70.78	93	58	62 37
Kent	31,061	21,840	70.31	5,662	2,711	47.88
Keweenaw	713	414	58.06	236	44	18.64
Lake	1,578	1,093	69.26	273	125	45.78
Lapeer	8,642	6,283	72.70	740	424	57.30
Leelanau	2,970	1,850	62.29	241	109	45 23
Lenawee	13,396	9,918	74.04	397	218	54.91
Livingston	5,634	4,325	76.77	209	128	61.24
Luce	367	238	64.85	262	139	53.05
Mackinac	1,764	1,044	59.18	508	250	49.21
Macomb	9,632	6,522	67.71	756	365	48.28

TABLE 40.—CONCLUDED.

Counties.	Persons aged 5 to 20 years,—school age.					
	Native.			Foreign-born.		
	Total number enumerated.	Returned as having attended school during census year.		Total number enumerated.	Returned as having attended school during census year.	
		Number.	Per cent.		Number.	Per cent.
Manistee	7,459	4,924	66.01	1,647	773	46.93
Manitou	318	161	50.63	16	6	37.50
Marquette	9,669	6,381	65.99	2,657	1,384	52.09
Mason	5,295	3,808	71.92	880	414	47.05
Mecosta	6,656	4,765	71.59	511	245	47.95
Menominee	5,669	3,614	63.75	1,709	698	40.84
Midland	4,000	2,678	66.95	550	274	49.82
Missaukee	1,833	1,322	72.12	397	225	56.67
Monroe	10,791	7,606	70.49	256	140	54.69
Montcalm	10,528	7,491	71.15	685	382	55.77
Montmorency	613	419	68.35	163	76	46.62
Muskegon	10,856	8,025	73.92	1,817	871	47.94
Newaygo	5,911	4,201	71.07	373	192	51.47
Oakland	10,734	7,842	73.05	806	433	53.72
Oceana	5,251	3,660	69.70	335	197	58.81
Ogemaw	1,507	1,013	67.21	392	216	55.10
Ontonagon	1,435	912	63.55	305	140	45.90
Osceola	5,196	3,733	71.84	613	331	54.00
Oscoda	451	306	67.85	33	12	36.36
Otsego	1,224	761	62.17	243	123	50.62
Ottawa	12,050	8,518	70.69	1,564	748	47.83
Presque Isle	2,001	861	43.03	263	81	30.80
Roscommon	390	238	61.03	88	34	38.63
Saginaw	23,626	15,518	65.68	3,232	1,475	45.61
Sanilac	9,936	7,031	70.76	2,389	1,455	60.90
Schoolcraft	1,401	923	65.88	507	242	47.73
Shiawassee	9,262	6,713	72.48	524	278	53.05
St. Clair	14,509	9,963	68.67	2,993	1,666	55.66
St. Joseph	6,912	5,131	74.23	179	109	60.89
Tuscola	10,416	7,365	70.71	1,088	631	58.00
Van Buren	9,112	6,889	75.60	163	105	64.41
Washtenaw	11,734	8,701	74.15	769	413	53.71
Wayne	70,611	43,220	61.21	18,956	8,091	42.68
Wexford	3,981	2,846	71.49	489	211	43.15

The following table shows, for the State, the incorporated cities and the number of persons who attended

TABLE 41.

State, incorporated cities, and country outside of cities.	Age.	Total No. of pupils.	Pupils native.						
			Number of native pupils.			Parents.			
						Native.		Foreign-born.	
			Totals.	Males.	Females.	Males.	Females.	Males.	Females.
State totals	Totals	474,672	431,767	220,362	211,405	110,719	105,801	64,810	62,524
	Under 5	1,201	1,142	523	619	260	291	155	206
	5 to 10	179,484	167,217	84,624	82,593	40,156	39,024	27,232	26,731
	10 to 15	208,648	185,964	94,348	91,616	46,132	44,906	28,821	28,013
	15 to 20	78,182	71,113	36,899	34,214	21,669	20,063	7,864	7,174
	20 to 25	6,214	5,617	3,546	2,071	2,225	1,318	668	353
	25 to 30	711	539	328	211	216	131	54	40
	30 and over	232	175	94	81	61	68	16	7
City totals	Totals	158,456	137,169	68,405	68,764	26,392	26,884	26,651	26,583
	Under 5	463	427	188	239	66	84	78	107
	5 to 10	62,906	56,162	28,426	27,736	9,946	9,614	12,235	11,965
	10 to 15	70,319	58,963	29,499	29,464	10,987	11,221	11,713	11,712
	15 to 20	21,674	19,009	8,819	10,190	4,490	5,254	2,335	2,587
	20 to 25	2,509	2,184	1,219	965	735	603	252	181
	25 to 30	439	313	188	125	125	69	26	28
	30 and over	146	111	66	45	43	39	12	3
Country outside cities	Totals	316,216	294,598	151,957	142,641	84,327	78,917	38,159	35,941
	Under 5	738	715	335	380	194	207	77	99
	5 to 10	116,578	111,055	56,198	54,857	30,210	29,410	14,997	14,766
	10 to 15	138,329	127,001	64,849	62,152	35,145	33,685	17,108	16,301
	15 to 20	56,508	52,104	28,080	24,024	17,179	14,809	5,529	4,587
	20 to 25	3,705	3,433	2,327	1,106	1,490	715	416	172
	25 to 30	272	226	140	86	91	62	23	12
	30 and over	86	64	28	36	18	29	4	4

the country outside the cities, by age, sex, nativity and parent-nativity, school during the census year:

TABLE 41.—CONCLUDED.

Pupils native.				Pupils foreign-born.										
Parents.							Parents.							
One native, other foreign-born.		Nativity unknown.		Number of foreign-born pupils.			Native.		Foreign-born.		One native, other foreign-born.		Nativity unknown.	
Males.	Females.	Males.	Females.	Totals.	Males.	Females.	Males.	Females.	Males.	Females.	Males.	Females.	Males.	Females.
41,889	40,655	2,944	2,425	42,905	22,245	20,660	166	157	20,975	19,447	965	953	139	103
101	114	7	8	59	31	28	----	----	26	28	5	----	----	----
16,403	16,122	833	716	12,267	6,288	5,979	40	36	5,977	5,645	250	269	21	29
18,041	17,609	1,354	1,088	22,684	11,601	11,083	89	75	10,946	10,512	497	446	60	50
6,728	6,414	638	563	7,069	3,749	3,320	34	44	3,486	3,032	188	221	41	23
569	362	84	88	597	398	199	3	2	370	183	21	13	4	1
39	30	19	10	172	138	34	----	----	132	31	3	3	3	----
8	4	9	2	57	40	17	----	----	38	16	1	1	1	----
14,338	14,443	1,024	854	21,287	10,881	10,406	92	91	10,213	9,747	493	511	59	57
39	43	5	5	36	16	20	----	----	16	20	----	----	----	----
5,930	5,867	315	290	6,744	3,469	3,275	20	21	3,301	3,096	136	142	12	16
6,338	6,161	461	370	11,356	5,768	5,588	53	44	5,404	5,272	266	242	45	30
1,812	2,193	182	156	2,665	1,284	1,381	18	24	1,165	1,228	79	119	22	10
193	157	39	24	325	213	112	1	2	200	103	10	8	2	1
22	21	15	7	126	104	22	----	----	101	20	2	2	1	----
4	1	7	2	35	27	8	----	----	26	8	----	----	1	----
27,551	26,212	1,920	1,571	21,618	11,364	10,254	74	66	10,762	9,700	472	442	56	46
62	71	2	3	23	15	8	----	----	10	8	5	----	----	----
10,473	10,255	518	426	5,523	2,819	2,704	20	15	2,676	2,549	114	127	9	13
11,703	11,448	593	718	11,328	5,833	5,495	36	31	5,542	5,240	231	204	24	20
4,916	4,221	456	407	4,404	2,465	1,939	16	20	2,321	1,804	109	102	19	13
376	205	45	14	272	185	87	2	----	170	80	11	7	2	----
17	9	4	3	46	34	12	----	----	31	11	1	1	2	----
4	3	2	----	22	13	9	----	----	12	8	1	1	----	----

The following table shows, by sex of pupils, the time of attendance
ively, in the State, the incorporated cities, and

TABLE 42.

		Totals.	Males.	Females.	Time in school, and									
					Under 1 month.		1 month.		2 months.		3 months.		4 months.	
					Males.	Females.	Males.	Females.	Males.	Females.	Males.	Females.	Males.	Females.
State totals	State	474,672	242,607	232,065	120	145	3,122	3,079	8,030	7,590	12,566	9,730	17,571	10,286
	Native	431,767	220,362	211,405	103	133	2,812	2,804	7,314	6,976	11,391	8,871	16,217	9,426
	For.-born.	42,905	22,245	20,660	17	12	310	275	716	614	1,175	859	1,354	860
	Cities	158,456	79,286	79,170	10	11	390	420	1,076	1,110	1,327	1,254	1,025	956
	Country	316,216	163,321	152,895	110	134	2,732	2,659	6,954	6,480	11,239	8,476	16,546	9,330
Native pupils	State	431,767	220,362	211,405	103	133	2,812	2,804	7,314	6,976	11,391	8,871	16,217	9,426
	Cities	137,169	68,405	68,764	8	10	309	362	925	964	1,152	1,073	830	788
	Country	294,598	151,957	142,641	95	123	2,503	2,442	6,389	6,012	10,239	7,798	15,387	8,638
Foreign-b'n pupils	State	42,905	22,245	20,660	17	12	310	275	716	614	1,175	859	1,354	860
	Cities	21,287	10,881	10,406	2	1	81	58	151	146	175	181	195	168
	Country	21,618	11,364	10,254	15	11	229	217	565	468	1,000	678	1,159	692

ILLITERACY.

The statistics of the illiterate persons in the State, June 1, 1894, are shown in the tables immediately following. Table 43 shows for the State and incorporated cities by sex, nativity and parent nativity, the number of persons aged 5 to 10, 10 to 21, and 21 and over, who cannot read or write, the number who can read but cannot write, and the number whose education is not reported. Other tables show for each county and city, by nativity, the number and per cent of persons aged 10 years and over who cannot read or write, and of persons who can read but cannot write. The number and per cent of males aged 21 years and over, voting age, who cannot read or write, are shown on pages c. ii and cvii-cx.

It should, perhaps, be definitely stated that illiterates of foreign birth are unable to read or unable to write their own as well as the English language. Enumerators were instructed to write the word "yes" in the proper schedule columns opposite the names of all persons able to read or write their native language, as the French, Italian, etc.

ILLITERATES AGED 10 YEARS AND OVER.

The total number of illiterate persons 10 years old and over in the State is returned at 95,037, of whom 70,772 can neither read nor write, and 24,265 can read but cannot write. The number of illiterate persons

at school of all pupils, and of the native and foreign-born pupils, respect- the country outside the cities.

TABLE 42.—CONCLUDED.

number of pupils by sex.

5 months.		6 months.		7 months.		8 months.		9 months.		10 months.		11 months.		12 months.		Unknown months.	
Males.	Females.	Males.	Females.	Males.	Females.	Males.	Females.	Males.	Females.	Males.	Females.	Males.	Females.	Males.	Females.	Males.	Females.
10,357	8,207	18,813	16,545	14,087	13,778	30,357	30,925	75,561	77,750	50,038	51,951	600	791	526	507	859	781
9,372	7,446	17,106	15,114	13,063	12,740	28,140	28,688	68,622	71,045	44,508	46,356	485	646	450	440	779	720
985	761	1,707	1,431	1,024	1,038	2,217	2,237	6,939	6,705	5,530	5,595	115	145	76	67	80	61
1,008	949	1,996	1,925	1,566	1,640	5,351	5,207	32,428	31,963	31,911	32,598	422	400	413	409	363	328
9,349	7,258	16,817	14,620	12,521	12,138	25,006	25,718	43,133	45,787	18,127	19,353	178	391	113	98	496	453
9,372	7,446	17,106	15,114	13,063	12,740	28,140	28,688	68,622	71,045	44,508	46,356	485	646	450	440	779	720
824	787	1,648	1,615	1,299	1,382	4,510	4,404	27,977	27,840	27,933	28,588	326	302	344	356	320	293
8,548	6,659	15,458	13,499	11,764	11,358	23,630	24,284	40,645	43,205	16,575	17,768	159	344	106	84	459	427
985	761	1,707	1,431	1,024	1,038	2,217	2,237	6,939	6,705	5,530	5,595	115	145	76	67	80	61
184	162	348	310	267	258	841	803	4,451	4,123	3,978	4,010	96	98	69	53	43	35
801	599	1,359	1,121	757	780	1,376	1,434	2,488	2,582	1,552	1,585	19	47	7	14	37	26

aged 10 and over returned at the United States census of 1890 is 95,914, at the State census of 1884, 111,213, and at the United States census of 1880 there were 47,112 persons returned as unable to read, and 63,723 as unable to write.

The number of illiterate persons in the State as shown by the present census is 877 less than returned in 1890, and 16,176 less than returned in 1884. The number returned in 1884 was 47,490 more than returned in 1880.

The return of illiterates in the United States census of 1880 was unquestionably deficient. As much was intimated in the summary of the State census of 1884, the reason assigned being that the method of reporting in 1880 was such that omissions could not be detected. If the question respecting a person's ability to read or write was not answered it was taken for granted that the answer should be in the affirmative, when in fact there was no way of determining whether it should be affirmative or negative.

The instructions given enumerators at the United States census in 1890 were substantially the same as at the State census of 1884, that is a "yes" or "no" answer was required respecting the ability of every person aged 10 and over, to read or write. While population increased only 27.92 per cent in the ten years, 1880 to 1890, the illiterates returned in 1890 are more than 50 per cent in excess of the number returned in 1880.

Of the total number aged 10 and over returned in the present census as unable to read or write 24,660 are native, and 46,112 foreign-born. Of the native 13,280 had native parents, 6,983 foreign-born parents, and 2,508 one parent native and the other foreign-born. The parent nativity of 1,889 is not returned. Of the foreign-born 414 had native parents, 44,475 foreign-born parents, and 529 one parent native and the other foreign-born. The parent nativity of 694 is not returned. Of the 70,772 persons, then, returned as unable to read or write, 13,280 were native and had native parents, and 53,095 were foreign-born or the children of foreign-born parents.

Of the total number returned as able to read but not able to write. 10,613 were native and 13,652 foreign-born. Of the native 6,056 had native parents, 2,628 foreign-born parents, and 1,337 one parent native and the other foreign-born. The parent nativity of 592 is not returned. Of the foreign-born 236 had native parents, 12,887 foreign-born parents, and 346 one parent native and the other foreign-born. The parent nativity of 183 is not reported. Of the 24,265 persons returned as able to read but not able to write, 6,056 were native and the children of native parents, and 16,280 were foreign-born or the children of foreign-born parents.

Of the total number of illiterates in the State,—95,037,—19,336 were native and the children of native parents, and 69,375 foreign-born or the children of foreign-born parents.

The number of native inhabitants of the State 10 years old and over is returned at 1,181,368; the number of these unable to read or write, 24,660, is 2.09 per cent of the total number, or 21 in each one thousand.

The number of foreign-born in the State 10 years old and over is returned at 547,301; the number of these unable to read or write, 46,112, is 8.43 per cent of the total number, or 84 in each one thousand. The proportion of the foreign-born is just four times the proportion of the native.

The number of persons aged 10 years and over in the cities is 635,838, of whom 379,288 are native, and 256,550 are foreign-born. Of the native 5,257, and of the foreign-born, 21,735, cannot read or write. The native inhabitants unable to read or write are 1.39 per cent, or 14 in each one thousand of the total native, and the foreign-born unable to read or write are 8.47 per cent, or 85 in each one thousand of the total foreign-born. The proportion of the foreign-born is six times the proportion of the native.

In the cities the proportion of the native inhabitants unable to read or write is less than the proportion for the entire State, while of the foreign-born it is practically the same as the proportion for the entire State.

Of the native inhabitants outside the cities the number in each one thousand unable to read or write is 24, as compared with 14 in the cities.

The number of males in the State returned as unable to read or write is 40,187, 14,594 native and 25,593 foreign-born. The native males are 2.43 per cent, or 24 in each one thousand, of the native male population aged 10 years and over, and the foreign-born males are 8.58 per cent, or 86 in each one thousand, of the foreign-born male population aged 10 years and over.

The number of females returned as unable to read or write is 30,585, or a trifle more than three-fourths as many as of the males. Of the females 10,066 are native, and 20,519 foreign-born. The native females are 1.74 per cent, or 17 in each one thousand, of the native female population aged 10 years and over, and the foreign-born females are 8.24 per cent, or 82 in each one thousand, of the foreign-born female population aged 10 years and over.

The proportion of foreign-born males unable to read or write is about three and one-half times the proportion of native males, and the proportion of foreign-born females unable to read or write is nearly five times the proportion of native females.

The proportion of the native males unable to read or write is nearly one and one-half times the proportion of native females, but the proportion of foreign-born males unable to read or write is substantially the same as the proportion of foreign-born females.

ILLITERATES AGED 5 TO 10 YEARS.

In addition to the statistics of illiterates aged 10 and over, the tables show the number of children aged 5 to 10 years in the State and in the cities who cannot read or write, and the number who can read but cannot write, the totals being by sex, nativity and parent-nativity.

The whole number of children who cannot read or write is 57,942, 29,670 males, and 28,272 females. The total number is 23.27 per cent, or 233 in each one thousand, of the total population aged 5 to 10 years. Of the total number, 24,267 are reported from cities, and 33,675 from the country outside of the cities. The number in the cities is 27.41 per cent, or 274 in each one thousand, of the city population aged 5 to 10, and the number in the country is 20.99 per cent, or 210 in each one thousand, of the country population aged 5 to 10.

Of the native children who cannot read or write, 18,613 had native parents and 23,789 foreign-born parents. In the cities 5,265 had native parents and 11,780 foreign-born parents, and in the country outside the cities 13,348 had native parents, and 12,009 foreign-born parents.

There are less than one-half as many foreign-born as of native inhabitants in the cities, yet of the native children who cannot read or write there are more than twice as many whose parents are foreign-born as of those whose parents are native, and in the country outside the cities, where there are but little more than one-fourth as many foreign-born as of native, the parents of nearly one-half the children who cannot read or write are foreign-born.

In the cities the native children aged 5 to 10 years who cannot read or write are, of native parents, 0.95 per cent, or 10 in each one thousand, of the native population, and the native children of foreign-born parents are 4.37 per cent, or 44 in each one thousand, of the foreign-born population.

The following table shows for the State and incorporated cities, by and over who cannot read or write, the number who can read but

TABLE 43.

	Age.	Persons who cannot read or write.								
			Persons native.				Persons foreign-born.			
			Parents.				Parents.			
		Totals.	Native.	Foreign.	1 Native. 1 Foreign.	Nativity unknown.	Native.	Foreign.	1 Native. 1 Foreign.	Nativity unknown.
State totals of both sexes	Totals	128,714	31,893	30,772	12,302	2,107	459	49,747	717	717
	5 to 10	57,942	18,613	23,789	9,794	218	45	5,272	188	23
	10 to 21	9,502	2,265	2,838	842	213	26	3,237	63	18
	21 and over	61,270	11,015	4,145	1,666	1,676	388	41,238	466	676
State totals of males	Totals	69,857	17,321	16,116	6,635	1,358	280	27,247	439	461
	5 to 10	29,670	9,648	11,956	5,103	129	20	2,699	105	10
	10 to 21	5,642	1,360	1,670	545	142	13	1,862	40	10
	21 and over	34,545	6,313	2,490	987	1,087	247	22,686	294	441
State totals of females	Totals	58,857	14,572	14,656	5,667	749	179	22,500	278	256
	5 to 10	28,272	8,965	11,833	4,691	89	25	2,573	83	13
	10 to 21	3,860	905	1,168	297	71	13	1,375	23	8
	21 and over	26,725	4,702	1,655	679	589	141	18,552	172	235
City totals of both sexes	Totals	51,259	7,484	13,768	4,399	614	121	24,433	189	251
	5 to 10	24,267	5,265	11,780	3,881	82	22	3,143	82	12
	10 to 21	2,798	318	730	176	38	9	1,502	19	6
	21 and over	24,194	1,901	1,258	342	494	90	19,788	88	233
City totals of males	Totals	26,014	3,861	6,869	2,233	408	66	12,303	97	177
	5 to 10	12,152	2,693	5,812	1,972	44	9	1,572	16	4
	10 to 21	1,514	170	396	105	21	7	802	9	4
	21 and over	12,348	998	661	156	343	50	9,929	42	169
City totals of females	Totals	25,245	3,623	6,899	2,166	206	55	12,130	92	74
	5 to 10	12,115	2,572	5,968	1,909	38	13	1,571	36	8
	10 to 21	1,284	148	334	71	17	2	700	10	2
	21 and over	11,846	903	597	186	151	40	9,859	46	64

sex, nativity and parent-nativity, the number of persons five years of age cannot write, and the number whose education is not reported:

TABLE 43.—CONCLUDED.

Persons who can read but cannot write.									Education not reported.								
	Persons native.				Persons foreign-born.					Persons native.				Persons foreign-born.			
	Parents.				Parents.					Parents.				Parents.			
Totals.	Native.	Foreign.	1 Native. 1 Foreign.	Nativity unknown.	Native	Foreign.	1 Native. 1 Foreign.	Nativity unknown.	Totals.	Native.	Foreign.	1 Native. 1 Foreign.	Nativity unknown.	Native.	Foreign.	1 Native. 1 Foreign.	Nativity unknown.
49,976	18,639	9,508	6,030	702	253	14,243	408	193	19,320	8,533	5,332	3,251	450	29	1,254	83	388
25,711	12,583	6,880	4,693	110	17	1,356	62	10	16,099	7,557	4,911	3,084	60	8	466	28	5
4,655	1,607	1,345	658	60	13	943	22	7	718	290	178	83	43	5	107	3	9
19,610	4,449	1,283	679	532	223	11,944	324	176	2,503	686	243	104	347	16	681	52	374
25,758	10,068	5,169	3,341	400	128	6,329	205	115	10,084	4,349	2,731	1,702	305	17	546	37	297
13,796	6,748	3,689	2,511	58	10	747	29	4	8,277	3,881	2,518	1,608	28	4	220	15	3
2,981	1,104	834	443	36	9	534	17	4	586	150	90	51	28	3	56	1	7
8,981	2,216	646	387	309	109	5,048	159	107	1,421	318	123	43	249	10	370	21	287
24,218	8,571	4,339	2,689	299	125	7,914	203	78	9,236	4,184	2,601	1,549	145	12	503	46	91
11,915	5,835	3,191	2,182	52	7	609	35	5	7,822	3,676	2,393	1,456	32	4	246	13	2
1,674	503	511	215	24	4	109	5	3	332	140	88	32	15	2	51	2	2
10,629	2,233	637	292	223	114	6,896	165	69	1,082	368	120	61	95	6	311	31	87
10,874	2,151	2,220	1,005	146	43	5,211	55	43	6,507	2,160	2,421	1,269	76	7	520	29	25
4,306	1,348	1,661	818	17	5	441	16	----	5,886	2,017	2,329	1,231	23	3	262	18	3
890	143	255	82	8	3	338	----	1	146	41	37	18	9	----	37	1	3
5,738	660	304	105	121	35	4,432	39	42	475	102	55	20	44	4	221	10	19
4,920	1,069	1,141	534	75	20	2,030	24	27	3,290	1,085	1,207	665	40	5	254	15	19
2,278	710	878	430	4	1	245	8	----	2,973	1,010	1,170	646	9	1	125	9	2
441	89	137	54	2	1	156	----	----	72	25	13	10	4	----	17	----	3
2,201	270	126	50	69	14	1,629	16	27	245	50	24	1	27	3	112	6	14
5,954	1 082	1,079	471	71	23	3,181	31	16	3,217	1,075	1,214	604	36	2	266	14	1
2,028	638	783	388	13	2	196	8	----	2,913	1,007	1,159	585	14	1	137	1	1
389	54	118	28	6	----	182	----	1	74	16	24	8	5	----	20	1	----
3,537	390	178	55	52	21	2,803	23	15	230	52	31	11	17	1	109	4	5

The following table shows for the State and counties, the number and per cent of native and of foreign-born illiterate inhabitants 10 years old and over:

TABLE 44.

State and counties.	Native inhabitants 10 years old and over.					Foreign-born inhabitants 10 years old and over.				
	Enumerated.	Unable to read or write.		Able to read, but unable to write.		Enumerated.	Unable to read or write.		Able to read, but unable to write.	
	Number.	Number.	Per cent.	Number.	Per cent.	Number.	Number.	Per cent.	Number.	Per cent.
State	1,181,368	24,660	2.09	10,613	.90	547,301	46,112	8.43	13,652	2.49
Alcona	1,737	79	4.55	33	1.90	2,099	347	16.53	53	2.53
Alger	506	48	9.49	18	3.56	545	60	11.01	11	2.02
Allegan	25,620	395	1.54	284	1.11	5,087	242	4.76	154	3.03
Alpena	5,377	190	3.53	68	1.26	7,418	1,108	14.94	236	3.18
Antrim	6,534	180	2.75	61	.93	2,794	130	4.65	50	1.79
Arenac	2,660	173	6.50	80	3.01	2,257	271	12.01	89	3.94
Baraga	1,386	148	10.68	18	1.30	1,788	269	15.04	46	2.57
Barry	17,314	170	.98	101	.58	1,877	82	4.37	51	2.72
Bay	24,355	957	3.93	211	.87	20,402	2,535	12.43	445	2.18
Benzie	4,699	72	1.53	66	1.40	1,530	79	5.16	27	1.76
Berrien	29,476	653	2.22	354	1.20	6,543	533	8.15	180	2.75
Branch	19,986	292	1.46	174	.87	1,606	175	10.90	47	2.93
Calhoun	33,924	322	.95	137	.40	5,206	141	2.71	56	1.08
Cass	15,888	388	2.44	252	1.59	1,125	66	5.87	47	4.18
Charlevoix	5,738	223	3.89	70	1.22	2,412	135	5.60	51	2.11
Cheboygan	5,503	370	6.72	117	2.13	4,695	678	14.44	168	3.58
Chippewa	3,650	366	10.03	41	1.12	7,859	598	7.61	124	1.58
Clare	3,971	85	2.14	66	1.66	1,929	143	7.41	57	2.95
Clinton	18,444	232	1.26	156	.85	2,690	134	4.98	108	4.01
Crawford	1,310	24	1.83	6	.46	800	85	10.63	7	.88
Delta	6,029	332	5.51	75	1.24	8,049	1,078	13.39	190	2.36
Dickinson	2,647	71	2.68	30	1.13	7,511	863	11.49	113	1.50
Eaton	24,847	283	1.14	189	.76	1,845	74	4.01	44	2.38
Emmet	6,277	313	4.99	56	.89	1,793	83	4.63	32	1.79
Genesee	27,253	344	1.26	217	.80	5,665	274	4.84	147	2.59
Gladwin	2,231	65	2.91	45	2.02	1,323	90	6.80	34	2.57
Gogebic	2,800	85	3.04	11	.39	6,986	1,416	20.27	69	.99
Grand Traverse	9,995	145	1.45	81	.81	3,644	146	4.01	80	2.20
Gratiot	19,884	335	1.68	186	.94	2,558	114	4.46	51	1.99
Hillsdale	23,395	224	.96	142	.61	1,611	84	5.21	18	1.12
Houghton	12,553	355	2.83	144	1.15	18,959	2,305	12.16	708	3.73
Huron	10,491	519	4.95	194	1.85	12,444	1,096	8.81	362	2.92
Ingham	27,683	315	1.14	196	.71	4,734	252	5.32	100	2.11
Ionia	24,504	312	1.27	162	.66	3,831	193	5.04	82	2.14
Iosco	4,216	143	3.39	79	1.87	4,694	443	9.44	187	3.98
Iron	1,342	38	2.83	21	1.56	2,318	146	6.30	52	2.24
Isabella	11,924	558	4.68	261	2.19	4,001	313	7.82	110	2.75
Jackson	32,101	339	1.06	131	.41	6,300	416	6.60	111	1.76
Kalamazoo	27,358	370	1.35	188	.69	6,896	428	6.21	174	2.52
Kalkaska	3,432	75	2.19	29	.84	961	46	4.79	29	3.02
Kent	63,269	491	.78	277	.44	31,732	1,323	4.17	573	1.81
Keweenaw	737	35	4.75	15	2.04	1,292	201	15.56	41	3.17
Lake	2,976	73	2.45	44	1.48	1,616	108	6.68	32	1.98
Lapeer	16,301	332	2.04	231	1.42	6,490	318	4.90	208	3.20
Leelanau	4,500	454	10.09	64	1.42	2,346	242	10.32	91	3.88

TABLE 44.—Concluded.

Counties.	Native inhabitants 10 years old and over.					Foreign-born inhabitants 10 years old and over.				
	Enumerated.	Unable to read or write.		Able to read but unable to write.		Enumerated.	Unable to read or write.		Able to read but unable to write.	
	Number.	Number.	Per cent.	Number.	Per cent.	Number.	Number.	Per cent.	Number.	Per cent.
Lenawee	34,584	410	1.19	232	.67	5,060	272	5.38	138	2.73
Livingston	14,363	152	1.06	110	.77	2,341	92	3.93	67	2.86
Luce	516	12	2.33	6	1.16	1,203	56	4.66	48	3.99
Mackinac	2,859	420	14.69	70	2.45	2,449	252	10.29	63	2.57
Macomb	17,662	804	4.55	177	1.00	7,367	550	7.47	261	3.54
Manistee	9,001	142	1.58	99	1.10	9,433	1,004	10.64	378	4.01
Manitou	433	73	16.86	16	3.70	245	83	33.88	12	4.90
Marquette	10,507	379	3.61	93	.89	16,738	2,094	12.51	516	3.08
Mason	8,082	238	2.94	58	.72	5,425	418	7.71	155	2.86
Mecosta	11,619	265	2.28	135	1.16	3,971	197	4.96	76	1.91
Menominee	6,954	519	7.46	68	.98	9,762	1,652	16.92	206	2.11
Midland	6,603	192	2.91	134	2.03	3,120	245	7.85	109	3.49
Missaukee	2,816	87	3.09	40	1.42	2,209	86	3.89	34	1.54
Monroe	21,410	1,277	5.96	328	1.53	4,239	361	8.52	125	2.95
Montcalm	20,844	485	2.33	259	1.24	5,267	317	6.02	134	2.54
Montmorency	913	17	1.86	4	.44	860	47	5.47	12	1.40
Muskegon	16,252	212	1.30	144	.89	11,545	774	6.70	409	3.54
Newaygo	11,014	221	2.01	146	1.33	3,237	192	5.93	81	2.50
Oakland	28,348	354	1.25	220	.78	6,862	366	5.33	155	2.26
Oceana	10,101	313	3.10	121	1.20	2,507	129	5.15	89	3.55
Ogemaw	2,290	53	2.31	22	.96	1,712	91	5.32	37	2.16
Ontonagon	2,717	96	3.54	29	1.07	2,609	547	20.97	56	2.15
Osceola	8,442	140	1.66	89	1.05	3,755	120	3.20	101	2.69
Oscoda	933	19	2.04	13	1.39	423	39	9.22	5	1.18
Otsego	2,220	54	2.43	45	2.03	1,415	219	15.48	59	4.17
Ottawa	18,430	180	.98	102	.55	10,822	433	4.00	311	2.87
Presque Isle	1,922	254	1.32	24	1.25	2,306	440	19.08	49	2.12
Roscommon	753	19	2.52	5	.66	534	61	11.42	9	1.69
Saginaw	38,640	757	1.96	384	.99	23,652	1,898	8.02	568	2.40
Sanilac	11,857	325	2.74	185	1.56	13,240	748	5.65	467	3.53
Schoolcraft	2,211	112	5.07	45	2.04	3,128	305	9.75	78	2.49
Shiawassee	21,925	193	.88	124	.57	4,458	138	3.10	61	1.37
St. Clair	24,207	595	2.46	279	1.15	17,709	1,063	6.00	484	2.73
St. Joseph	18,282	225	1.23	153	.84	2,331	97	4.16	54	2.32
Tuscola	18,019	363	2.01	245	1.36	8,165	523	6.41	264	3.23
Van Buren	22,510	417	1.85	242	1.08	2,152	135	6.27	57	2.65
Washtenaw	27,940	293	1.05	99	.35	7,632	291	3.81	132	1.73
Wayne	118,992	1,928	1.62	610	.51	104,084	9,784	9.40	2,072	1.99
Wexford	7,374	92	1.25	77	1.04	3,073	130	4.23	74	2.41

The following table shows for the incorporated cities, the number and per cent of native and of foreign-born illiterate inhabitants 10 years old and over:

TABLE 45.

Incorporated cities.	Native inhabitants 10 years old and over.					Foreign-born inhabitants 10 years old and over.				
	Enumerated.	Unable to read or write.		Able to read, but unable to write.		Enumerated.	Unable to read or write.		Able to read, but unable to write.	
	Number.	Number.	Per cent.	Number.	Per cent.	Number.	Number.	Per cent.	Number.	Per cent.
All cities	379,288	5,257	1.39	1,678	.44	256,550	21,735	8.47	4,890	1.91
Adrian	6,481	78	1.20	26	.40	1.391	95	6.83	29	2.08
Albion	3,417	11	.32	11	.32	670	4	.60	4	.60
Alpena	3,737	95	2.54	20	.54	5,126	725	14.14	143	2.79
Ann Arbor	6,818	16	.23	12	.18	2,384	53	2.22	20	.84
Au Sable	884	19	2.15	8	.90	1,045	123	11.77	20	1.91
Battle Creek	10,861	73	.67	22	.20	1,947	33	1.69	15	.77
Bay City	12,080	210	1.74	51	.42	10,294	1,098	10.67	185	1.80
Belding	2,177	14	.64	5	.23	312	7	2.24	3	.96
Benton Harbor	3,751	47	1.25	26	.69	604	36	5.96	7	1.16
Bessemer	538	4	.74	3	.56	1,241	233	18.78	23	1.85
Big Rapids	2,939	20	.68	18	.61	1,166	40	3.43	17	1.46
Cadillac	2,212	11	.50	4	.18	1,553	87	5.60	27	1.74
Charlotte	3,403	28	.82	10	.29	307	8	2.61	3	.98
Cheboygan	2,389	108	4.52	52	2.18	2,722	364	13.37	109	4.00
Clare	721	6	.83	3	.42	365	6	1.64	7	1.92
Coldwater	4,121	29	.70	24	.58	418	24	5.74	9	2.15
Corunna	1,086	7	.64	2	.18	224	7	3.13	4	1.79
Detroit	92,236	1,214	1.32	282	.31	89,611	8,835	9.86	1,753	1.96
Dowagiac	2,512	30	1.19	26	1.04	278	13	4.68	7	2.52
Eaton Rapids	1,742	19	1.09	9	.52	98	3	3.06	2	2.04
Escanaba	2,696	35	1.30	9	.33	3,124	325	10.40	44	1.41
Flint	6,869	74	1.08	42	.61	1,915	66	3.45	39	2.04
Gladstone	688	18	2.62	6	.87	943	60	6.36	5	.53
Gladwin	481	5	1.04	1	.21	169	6	3.55	3	1.78
Grand Haven	2,297	15	.65	3	.13	1,652	60	3.63	30	1.82
Grand Ledge	1,721	7	.41	8	.46	147	4	2.04	1	.68
Grand Rapids	37,508	188	.50	98	.26	24,288	934	3.85	427	1.76
Greenville	2,115	19	.90	7	.33	463	4	.86	------	------
Harrison	397	9	2.27	4	1.01	178	10	5.62	8	4.49
Hastings	2,282	14	.61	10	.44	229	2	.87	2	.87
Hillsdale	3,158	7	.22	4	.13	362	4	1.10	----	------
Holland	2,814	2	.07	8	.28	1,975	30	1.52	41	2.08
Hudson	1,877	11	.59	6	.32	130	6	4.62	6	4.62
Ionia	3,192	17	.53	11	.34	912	34	3.73	15	1.64
Iron Mountain	1,341	10	.75	14	1.04	3,872	460	11.88	61	1.58
Ironwood	1,697	33	1.94	7	.41	4,779	1,074	22.47	32	.67
Ishpeming	2,649	93	3.51	11	.42	5,604	509	9.08	137	2.44
Jackson	14,807	194	1.31	53	.36	3,999	309	7.73	63	1.58
Kalamazoo	12,326	137	1.11	45	.37	4,748	255	5.37	99	2.09
Lansing	10,309	97	.94	75	.73	2,613	145	5.55	48	1.84
Lapeer	1,946	26	1.34	5	.26	554	29	5.23	6	1.08
Ludington	3,054	35	1.15	7	.23	2,987	216	7.23	67	2.24
Manistee	4,109	40	.97	20	.49	5,386	442	8.21	162	3.01
Marine City	1,735	72	4.15	14	.81	810	55	6.79	25	3.09
Marquette	3,544	107	3.02	11	.31	3,853	477	12.38	61	1.58

TABLE 45.—CONCLUDED.

Incorporated cities.	Native inhabitants 10 years old and over.					Foreign-born inhabitants 10 years old and over.				
	Enumerated.	Unable to read or write.		Able to read, but unable to write.		Enumerated.	Unable to read or write.		Able to read, but unable to write.	
	Number.	Number.	Per cent.	Number.	Per cent.	Number.	Number.	Per cent.	Number.	Per cent.
Marshall	3,260	9	.28	6	.18	655	13	1.98	10	1.53
Mason	1,393	21	1.51	11	.79	128	3	2.34	1	.78
Menominee	3,850	192	4.99	19	.49	5,066	736	14.33	67	1.32
Midland	1,423	20	1.41	24	1.69	483	30	6.21	16	3.31
Monroe	3,526	220	6.24	44	1.25	923	67	7.26	17	1.84
Mt. Clemens	3,132	159	5.08	11	.35	1,286	67	5.21	8	.62
Mt. Pleasant	1,790	19	1.06	7	.39	659	29	4.40	11	1.67
Muskegon	8,041	85	1.06	48	.60	7,054	463	6.56	243	3.44
Negaunee	1,614	52	3.22	21	1.30	2,630	415	15.78	57	2.17
Niles	2,995	58	1.93	23	.77	685	40	5.84	16	2.34
N. Muskegon	364	5	1.37	11	3.02	280	13	4.64	23	8.21
Norway	503	8	1.59	3	.60	1,935	161	8.32	15	.78
Owosso	5,147	28	.54	18	.35	1,426	23	1.61	13	.91
Pontiac	4,560	104	2.28	51	1.12	1,676	103	6.15	40	2.39
Port Huron	6,758	59	.87	19	.28	7,521	238	3.16	74	.98
Saginaw	20,786	245	1.18	104	.50	14,054	1,054	7.50	265	1.89
Sault Ste. Marie	1,979	77	3.89	23	1.16	3,597	118	3.28	44	1.22
Stanton	891	5	.56	6	.67	135	4	2.96	2	1.48
St. Clair	1,245	22	1.77	7	.56	754	33	4.38	16	2.12
St. Ignace	933	163	17.47	7	.75	608	51	8.39	6	.99
St. Joseph	2,544	81	3.18	42	1.65	1,069	139	13.00	50	4.68
St. Louis	1,586	18	1.13	3	.19	239	5	2.09	1	.42
West Bay City	4,960	161	3.25	49	.99	4,154	435	10.47	93	2.24
Wyandotte	2,042	65	3.18	12	.59	1,119	122	10.90	18	1.61
Ypsilanti	4,249	77	1.81	16	.38	966	63	6.52	15	1.55

THE DEFECTIVE CLASSES.

In compiling the defectives, the classifications made by enumerators have been preserved so far as possible. The dumb are without doubt in the main idiots, and it is probable that to some extent the epileptic are reported insane, and the insane are, perhaps, quite as often, reported epileptic.

The number of blind, deaf and dumb, dumb, epileptic, idiotic and insane persons in the State, June 1, 1894 and June 1, 1884 is shown in the following table:

Classes.	1894.	1884.	Increase.	Per cent of increase.
Blind	1,484	1,224	260	21.24
Deaf and dumb	1,431	1,007	424	42.11
Dumb	295	171	124	72.51
Epileptic	1,315	1,137	178	15.66
Idiotic	1,979	1,527	452	29.60
Insane	4,541	2,644	1,897	71.75
Totals and average	11,045	7,710	3,335	43.26

Since June 1, 1884, the blind persons in the State have increased 260, or 21.24 per cent; the deaf and dumb, 424, or 42.11 per cent; the dumb, 124, or 72.51 per cent; the epileptic, 178, or 15.66 per cent; the idiotic, 452, or 29.60 per cent, and the insane, 1,897, or 71.75 per cent.

In connection with these figures the totals as reported in the censuses of 1890 and 1880, shown in the following table, are interesting:

Classes.	1890.	1880.	Increase.	Per cent of increase.
Blind	1,608	1,289	319	24.75
Deaf and dumb	1,598	1,166	432	37.05
Feeble minded or idiotic	3,218	2,181	1,037	47.55
Insane	3,723	2,796	927	33.15
Totals and average	10,147	7,432	2,715	36.53

There are no epileptic or dumb reported in the U. S. census. The increase from 1880 to 1890 was 319 blind, 432 deaf and dumb, 1,037 idiotic and 927 insane. It will be noticed that a larger number of blind, deaf and dumb, idiotic and insane was reported in 1880 than in 1884, and of all except the insane in 1890 than in 1894.

The following table shows for each class of defectives in 1894 the total number, and the number of native and foreign-born enumerated, and the number in ten thousand of the total population, and in ten thousand of the native and foreign-born populations respectively:

TABLE 46.

Classes.	Totals.		Native.		Foreign-born.	
	Number enumerated.	Number in 10,000 population.	Number enumerated.	Number in 10,000 native population.	Number enumerated.	Number in 10,000 foreign-born population.
Blind	1,484	7	955	5	529	9
Deaf and dumb	1,431	6	1,061	6	370	6
Dumb	295	1	242	1	53	1
Epileptic	1,315	6	1,044	6	271	5
Idiotic	1,979	9	1,565	9	414	7
Insane	4,541	20	2,603	16	1,938	34

On June 1, 1894, there were in each ten thousand population 7 blind, 6 deaf and dumb, 1 dumb, 6 epileptic, 9 idiotic, and 20 insane persons. In 1884 there were but 14 insane persons in each ten thousand of population. In ten thousand foreign-born there are 50 per cent more blind persons, and more than twice as many insane persons, as in ten thousand native.

The following table shows by sex, the civil condition of each of the defective classes as returned in 1894:

TABLE 47.

Classes.	Single.			Married.			Widowed.			Divorced.			Unknown.		
	Totals.	Males.	Females.	Totals.	Males.	Females.	Totals.	Males.	Females.	Totals.	Males.	Females.	Totals.	Males.	Females.
Blind	471	275	196	590	405	185	412	177	235	10	8	2	1	1	----
Deaf and dumb	1,196	655	541	211	99	112	23	10	13	1	1	----	----	----	----
Dumb	265	143	122	24	11	13	6	3	3	----	----	----	----	----	----
Epileptic	926	537	389	308	168	140	64	19	45	15	6	9	2	1	1
Idiotic	1,807	1,051	756	83	24	59	60	22	38	13	5	8	16	5	11
Insane	2,103	1,305	798	1,792	660	1,132	491	137	354	90	37	53	65	47	18

The following table shows by sex, the nativity and parent-nativity of each of the defective classes as returned in 1894:

TABLE 48.

Classes.	Native.		For-eign-born.		Nativity of parents.																Both un-known.	
					Na-tive.		For-eign.		Foreign father, native mother.		Foreign mother, native father.		Mother unknown. Father.				Father unknown. Mother.					
													Na-tive.		For-eign.		Na-tive.		For-eign.			
	Males.	Females.	Males.	Females.	Males.	Females.	Males.	Females.	Males.	Females.	Males.	Females.	Males.	Females.	Males.	Females.	Males.	Females.	Males.	Females.	Males.	Females.
Blind	569	386	297	232	399	300	330	239	36	27	29	15	---	2	2	1	10	5	1	2	59	27
Deaf and dumb	563	498	202	168	255	233	370	299	55	47	38	31	1	5	4	2	8	6	1	3	30	40
Dumb	132	110	25	28	63	51	67	63	12	12	9	6	---	1	---	---	---	---	---	---	6	5
Epileptic	580	464	151	120	328	264	221	186	45	31	29	24	4	---	---	1	5	6	1	---	59	72
Idiotic	871	694	236	178	410	340	416	286	47	50	43	42	3	1	1	1	13	6	3	---	171	144
Insane	1,209	1,394	977	961	274	358	401	540	34	43	10	25	4	6	1	1	9	8	1	3	1,452	1,371

The following table shows the total number and number of each class of defective persons, in the State and counties:

TABLE 49.

State and counties.	Totals.	Blind.	Deaf and Dumb.	Dumb.	Epileptic.	Idiotic.	Insane.
State	11,045	1,484	1,431	295	1,315	1,979	4,541
Alcona	14	1	1	3	4	5	
Alger	1						1
Allegan	143	18	16	4	33	54	18
Alpena	38	4	7	6	9	9	3
Antrim	37	6	6	4	8	10	3
Arenac	15		3	1	2	7	2
Baraga	7	2		2		2	1
Barry	101	19	11		18	44	9
Bay	135	21	43	3	17	32	19
Benzie	32	5	5	2	10	8	2
Berrien	176	31	44	5	34	37	25
Branch	97	20	10	2	24	20	21
Calhoun	171	48	9	4	32	31	47
Cass	98	11	8	4	14	40	21
Charlevoix	41	12	3	2	4	19	1
Cheboygan	38	6	10	2	9	9	2
Chippewa	30	8	4	3	3	9	3
Clare	21	3	3	2	5	4	4
Clinton	94	16	15		24	29	10
Crawford	15	1	2		7	2	3
Delta	20	1	7	3	3	5	1
Dickinson	29	12	7	2	4	3	1
Eaton	119	29	19		23	35	13
Emmet	16	7	2	1	2	3	1
Genesee	548	44	a 354	2	34	56	58
Gladwin	5	2	1			2	
Gogebic	20	6	3		3	6	2
Grand Traverse	985	9	10	2	75	3	b 886
Gratiot	100	15	13	3	22	36	11
Hillsdale	129	26	11	5	23	41	23
Houghton	103	33	19	4	14	25	8
Huron	100	20	30	4	18	19	9
Ingham	186	c 95	13	8	18	36	18
Ionia	339	24	15	5	30	48	d 217
Iosco	41	7	10	2	9	11	2
Iron	16	1	3	3	4	2	3
Isabella	61	17	4	6	9	21	4
Jackson	157	45	20	8	19	33	32
Kalamazoo	1,238	32	18	2	23	76	e 1,087
Kalkaska	17	5	4		6	2	
Kent	276	74	45	8	36	71	42
Keweenaw	7	3	1			1	2
Lake	22	3	2	1	2	12	2
Lapeer	123	33	11	5	23	35	16
Leelanau	39	10	6	3	4	14	2
Lenawee	201	43	25	8	26	69	30
Livingston	96	23	3	1	17	35	17
Luce	3		1			1	1
Mackinac	15	2	7	1	2	1	2
Macomb	132	16	28	5	20	39	24
Manistee	77	15	11	8	28	11	6
Marquette	88	20	16	2	19	25	6
Mason	43	7	12	4	4	10	6
Mecosta	77	14	14	8	18	13	10
Menominee	40	6	9	5	4	12	4

TABLE 49.--CONCLUDED.

Counties.	Totals.	Blind.	Deaf and dumb.	Dumb.	Epileptic.	Idiotic.	Insane.
Midland	45	6	6	10	8	12	3
Missaukee	8	1	1		4	2	
Monroe	163	20	27	4	25	67	20
Montcalm	137	34	13	5	31	46	8
Montmorency	5		3		2		
Muskegon	111	23	11	5	30	24	18
Newaygo	54	7	10	2	17	13	5
Oakland	1,134	34	20	5	20	59	f 996
Oceana	77	18	13		24	12	10
Ogemaw	20	7	2	2	5	4	
Ontonagon	15	5	5		2		3
Osceola	35	9	3	2	8	9	4
Oscoda	5	1		1	2		1
Otsego	14	3	4		4	3	
Ottawa	148	19	11	3	29	55	31
Presque Isle	14	7	3		1	2	1
Roscommon	1			1			
Saginaw	247	47	47	9	46	59	39
Sanilac	96	21	14	8	15	27	11
Schoolcraft	12	2	1		3	1	5
Shiawassee	85	12	13	6	6	35	13
St. Clair	205	47	38	5	27	60	24
St. Joseph	104	28	9	2	22	29	14
Tuscola	108	19	15	7	22	27	18
Van Buren	138	23	14	2	33	45	21
Washtenaw	176	30	27	9	21	57	32
Wayne	1,087	123	162	36	103	142	g 521
Wexford	29	7	5	1	8	6	2

a Includes pupils of Michigan School for the Deaf.
b Includes inmates of Northern Michigan Asylum.
c Includes pupils of Michigan School for the Blind.
d Includes inmates of Michigan Asylum for Insane Criminals.
e Includes inmates of Michigan Asylum for the Insane.
f Includes inmates of Eastern Michigan Asylum.
g Includes inmates of Wayne County Asylum.

OCCUPATIONS.

The whole number of persons in the State aged ten years and over is returned at 1,727,209, of whom 899,021 are males and 828,188 females, and 1,180,445 are native and 546,764 are foreign-born. Of the native 601,110 are males and 579,335 females, and of the foreign-born 297,911 are males and 248,853 females.

The total number of persons whose occupations are reported is 748,008, an increase compared with 1884 of 117,156, or 18.57 per cent.

The number of persons aged ten to sixteen whose occupations are reported is 18,531, of whom 14.101 are males and 4,430 females; aged sixteen to twenty, 73.522,—51,979 males and 21,543 females; aged twenty, 21,704,—15,636 males and 6,068 females; aged twenty-one to sixty, 568,342,—518,306 males and 50,036 females, and aged sixty and over, 65,909,—63,847 males and 2,062 females. The number of females aged ten to sixteen is 292 less than reported in 1884. With this exception there is an increase compared with 1884 of both males and females at the ages named as follows: Ten to sixteen, males, 5,422; sixteen to twenty, males, 17,203, females, 5,004; twenty, males, 2,381, females, 807; twenty-one to sixty, males, 58,208, females, 13,094; sixty and over, males, 15,726, females, 653.

The number of males whose occupations are reported is 663,869, or 73.84 per cent of the male population ten years old and over. The number of males so reported in 1884 was 565,901, or 75.60 per cent of the male population ten years old and over.

The number and per cent of males ten years old and over in the State engaged in each class of occupations are as follows: Agriculture, 286,148, or 31.83 per cent; professions, 20,966, or 2.33 per cent; domestic and personal service, 93,157, or 10.36 per cent; trade and transporation, 94,448, or 10.51 per cent, and manufacturing, mechanical and mining industries, 169,150, or 18.81 per cent. Compared with 1884 there is an increase of 49,956 in the number of males engaged in agriculture; of 27,859 in the number engaged in trade and transporation, and of 21,143 in the number engaged in manufacturing, mechanical and mining industries. Those engaged in professional and personal service were not compiled separately, and domestic service was not named, in 1884, hence no comparison of the two census returns of these classes can be made.

The proportion of the male population engaged in agriculture was the same, the proportion engaged in trade and transportation, one per cent greater, and the proportion engaged in manufacturing, mechanical and mining industries, one per cent less, in 1894 than in 1884.

Comparing by nativity, the occupations of 69.47 per cent of the native males, and 82.66 per cent of the foreign-born males are returned as follows: 33.56 per cent of the native and 28.34 per cent of the foreign-born are engaged in agriculture; 2.61 per cent of the native, and 1.77 per cent of the foreign-born, are engaged in the professions; 7.84 per cent of the native, and 15.45 per cent of the foreign-born, are engaged in domestic and personal service; 10.62 per cent of the native, and 10.27 per cent of the foreign-born, are engaged in trade and transportation, and 14.84 per cent of the native, and 26.83 per cent of the foreign-born, are engaged in manufacturing, mechanical and mining industries.

Of the total number of persons whose occupations and nativity are reported in 1894, 63.87 per cent are native, and 36.13 per cent foreign-born; of those engaged in agriculture, 70.75 per cent are native and 29.25 per cent foreign-born; in professional pursuits, 80.30 per cent are native and 19.70 per cent foreign-born; in domestic and personal service, 53.12 per cent are native and 46.88 per cent foreign-born; in trade and transportation, 68.80 per cent are native and 31.20 per cent foreign-born, and in manufacturing, mechanical and mining industries, 54.82 per cent are native and 45.18 per cent foreign-born.

Of the males whose occupations and nativity are reported, 62.91 per cent are native, and 37.09 per cent are foreign-born; of those engaged in agriculture, 70.49 per cent are native and 29.51 per cent are foreign-born; in professional pursuits, 74.90 per cent are native and 25.10 per cent are foreign-born; in domestic and personal service, 50.59 per cent are native and 49.41 per cent are foreign-born; in trade and transportation, 67.59 per cent are native and 32.41 per cent are foreign-born, and in manufacturing, mechanical and mining industries, 52.75 per cent are native and 47.25 per cent foreign-born.

The total number of foreign-born inhabitants by nationality, the number engaged in each class of occupations in 1894, and the per cent of such number to the total number, are as follows:

British Americans: Total number in the State, 200,447; engaged in agriculture, 30,947, or 15.44 per cent; in the professions, 3,483, or 1.74 per cent; in domestic and personal service, 18,505, or 9.23 per cent; in trade and transportation, 13,058, or 6.51 per cent; manufacturing, mechanical and mining industries, 26,541, or 13.24 per cent.

English, Scotch and Welsh: Total in the State, 61,163; engaged in agriculture, 10,751, or 17.58 per cent; in the professions, 1,071, or 1.75 per cent; in domestic and personal service, 4,086, or 6.68 per cent; in trade and transportation, 4,214, or 6.89 per cent; in manufacturing, mechanical and mining industries, 9,679, or 15.82 per cent.

Irish: Total number in State, 35,221; engaged in agriculture, 5,868, or 16.66 per cent; in the professions, 364, or 1.03 per cent; in domestic and personal service, 4,115, or 11.68 per cent; in trade and transportation, 2.515, or 7.14 per cent; in manufacturing, mechanical and mining industries, 3,690, or 10.48 per cent.

Germans: Total number in State, 143,057; engaged in agriculture, 24,212, or 16.92 per cent; in the professions, 765, or 0.53 per cent; in domestic and personal service, 16,318, or 11.41 per cent; in trade and transportation, 6,047, or 4.23 per cent; in manufacturing, mechanical and mining industries, 19,678, or 13.76 per cent.

Hollanders: Total number in State, 32,868; engaged in agriculture, 2,893, or 8.80 per cent; in trade and transportation, 10, or 0.03 per cent; in manufacturing, mechanical and mining industries, 3,114, or 9.47 per cent.

Norwegians, Swedes and Danes: Total number in State, 43,709; engaged in agriculture, 4,331, or 9.91 per cent; in the professions, 188, or 0.43 per cent; in domestic and personal service, 4,553, or 10.42 per cent; in trade and transportation, 1,780, or 4.07 per cent; in manufacturing, mechanical and mining industries, 8,844, or 20.23 per cent.

Polish: Total number in State, 15,366; engaged in agriculture, 852, or 5.54 per cent; in the professions, 51, or 0.33 per cent; in domestic and personal service, 2,763, or 17.98 per cent; in trade and transportation, 491, or 3.20 per cent; in manufacturing, mechanical and mining industries, 2,242, or 14.59 per cent.

Italians: Total number in State, 3,397; engaged in agriculture, 56, or 1.65 per cent; in the professions, 32, or 0.94 per cent; in domestic and personal service, 625, or 18.40 per cent; in trade and transportation, 359, or 10.57 per cent; in manufacturing, mechanical and mining industries, 959, or 28.23 per cent.

A larger percentage of those born in British America, in England, Scotland and Wales, in Ireland and in Germany are engaged in agriculture than in any other pursuit; of those born in Poland, a larger percentage are engaged in domestic and personal service than in any other pursuit, and of those born in Italy, and in Norway, Sweden and Denmark a larger percentage are engaged in manufacturing, mechanical and mining industries than in any other pursuit.

A larger proportion of those born in England, Scotland and Wales than of other nationalities are engaged in agriculture; in domestic and personal service the Italians furnish the highest percentage, followed by the Poles, the Irish and the Germans; in trade and transportation the Italians lead, followed by the Irish, the English, Scotch and Welsh, the

British Americans, etc., and in manufacturing, mechanical and mining industries, the Italians again furnish the highest percentage, followed by the Norwegians, Swedes and Danes, the English, Scotch and Welsh, the Poles, Germans, British Americans and Irish.

The whole number of females reported as engaged in gainful occupations is 84,139. The number engaged in agriculture is 7,380; in the professions, 12,497; in domestic and personal service, 34,675; in trade and transportation, 9,656, and in manufacturing, mechanical and mining industries, 19,931. Compared with the return for 1884, there is an increase of 19,188, or 29.54 per cent in the number of females engaged in gainful occupations. In agriculture there is an increase of 6,380, or 638 per cent; in trade and transportation, 7,165, or 287.64 per cent, and in manufacturing, mechanical and mining industries, 4,746, or 31.25 per cent.

The large increase in the number engaged in agriculture is due to the fact that in this census domestic servants on farms and farmers' sons and daughters reported as farm laborers are included in the table, and were not so included in 1884. The increase in the number reported engaged in trade and transportation is mainly of bookkeepers and accountants, clerks in stores, merchants and dealers in retail trade, milliners, and stenographers and typewriters. Milliners were not compiled separately from dressmakers and seamstresses in 1884.

Of the whole number of females reported as engaged in gainful occupations,—84,139,—76,810, or more than 91 per cent of all, are engaged in 20 occupations, leaving 7,329, or less than 9 per cent of all engaged in all other occupations. The 20 occupations and number engaged in each are as follows: Boarding and lodging-house keepers, 696; bookkeepers and accountants, 1,214; chemical works employés, 410; clerks in stores, 4,225; corsetmakers, 686; dressmakers and seamstresses, 11,670; employés of hotels and restaurants (not clerks), 4,478; farmers' daughters reported as farm laborers, 1,514; farmers and farm overseers, 589; laundresses, 1,794; merchants and dealers (retail trade), 471; milliners, 2,170; musicians, 1,236; nurses and midwives, 1,093; servants (including those on farms), 30,453; stenographers and typewriters, 1,202; tailoresses, 1,380; teachers, 9,952; tobacco and cigar factory operatives, 1,256, and woolen mill operatives, 321.

Of the whole number of women whose occupations are reported, 60,126 are native and 24,013 are foreign-born. It will be noticed that the native are about two and one-half times the foreign-born. This ratio, however, does not hold for individual occupations. The native bookkeepers and accountants are five times the foreign-born; the native clerks in stores, four times; dressmakers and seamstresses, three times; farmers' daughters, reported as farm laborers, six times; milliners nearly five times; musicians more than eight times; stenographers and typewriters, five times; and woolen mill operatives, four times, the foreign-born.

Among boarding and lodging-house keepers, chemical works employés, employés of hotels and restaurants (not clerks), farmers and farm overseers, laundresses, merchants and dealers (retail trade), nurses and midwives, servants (including those on farms), and tailoresses, the foreign-born number more than one-half as many as the native, and of tobacco and cigar factory operatives, the foreign-born are one and two-thirds times the native.

The following table shows, by sex, the population ten years old and over as native and foreign-born, and the number and per cent of such population engaged in each class of occupations:

TABLE 50.

	Population ten years old and over.	All occupations.		Agriculture.		Professions.		Domestic and personal service.		Trade and transportation.		Manufacturing, mechanical and mining industries.	
		Number.	Per cent.	Number.	Per cent.	Number.	Per cent.	Number.	Per cent.	Number.	Per cent.	Number.	Per cent.
Native and foreign-born of both sexes	1,727,209	748,008	43.31	293,528	16.99	33,463	1.94	127,832	7.40	104,104	6.03	189,081	10.95
Native and foreign-born males	899,021	663,869	73.84	286,148	31.83	20,966	2.33	93,157	10.36	94,448	10.51	169,150	18.81
Native and foreign-born females	828,188	84,139	10.16	7,380	.89	12,497	1.51	34,675	4.19	9,656	1.16	19,931	2.41
Native males	601,110	417,611	69.47	201,710	33.56	15,703	2.61	47,132	7.84	63,839	10.62	89,227	14.84
Foreign-born males	297,911	246,258	82.66	84,438	28.34	5,263	1.77	46,025	15.45	30,609	10.27	79,923	26.83
Native females	579,335	60,126	10.38	5,972	1.03	11,169	1.93	20,767	3.59	7,782	1.34	14,436	2.49
Foreign-born females	248,853	24,013	9.65	1,408	.57	1,328	.53	13,908	5.59	1,874	.75	5,495	2.21

The following table shows for all occupations and for each class of occupations, the total number and the number of males engaged, and the per cent of the native and foreign-born respectively to the total of both native and foreign-born:

TABLE 51.

	All occupations.		Agriculture.		Professions.		Domestic and personal service.		Trade and transportation.		Manufacturing, mechanical and mining industries.	
	Number.	Per cent.	Number.	Per cent.	Number.	Per cent.	Number	Per cent.	Number.	Per cent.	Number.	Per cent.
Native and foreign-born of both sexes	748,008	100.	293,528	100.	33,463	100.	127,832	100.	104,104	100.	189,081	100.
Native of both sexes	477,737	63.87	207,682	70.75	26,872	80.30	67,899	53.12	71,621	68.80	103,663	54.82
Foreign-born of both sexes	270,271	36.13	85,846	29.25	6,591	19.70	59,933	46.88	32,483	31.20	85,418	45.18
Native and foreign-born males	663,869	100.	286,148	100.	20,966	100.	93,157	100.	94,448	100.	169,150	100.
Native males	417,611	62.91	201,710	70.49	15,703	74.90	47,132	50.59	63,839	67.59	89,227	52.75
Foreign-born males	246,258	37.09	84,438	29.51	5,263	25.10	46,025	49.41	30,609	32.41	79,923	47.25

The following table shows the foreign-born population of certain nationalities, the number of each nationality engaged in each class of occupations, and per cent of such number to the total population of the same nationality:

TABLE 52.

Countries of birth.	Total population of each nationality.	Agriculture.		Professions.		Domestic and personal service.		Trade and transportation.		Manufacturing, mechanical and mining industries.	
		Number.	Per cent.	Number.	Per cent.	Number.	Per cent.	Number.	Per cent.	Number.	Per cent.
British America	200,447	30,947	15.44	3,483	1.74	18,505	9.23	13,058	6.51	26,541	13.24
England, Scotland and Wales	61,163	10,751	17.58	1,071	1.75	4,086	6.68	4,214	6.89	9,679	15.82
Ireland	35,221	5,868	16.66	364	1.03	4,115	11.68	2,515	7.14	3,690	10.48
Germany	143,057	24,212	16.92	765	0.53	16,318	11.41	6,047	4.23	19,678	13.76
Holland	32,868	2,893	8.80	------	------	------	------	10	0.03	3,114	9.47
Norway, Sweden and Denmark	43,709	4,331	9.91	188	0.43	4,553	10.42	1,780	4.07	8,844	20.23
Poland	15,366	852	5.54	51	0.33	2,763	17.98	491	3.20	2,242	14.59
Italy	3,397	56	1.65	32	0.94	625	18.40	359	10.57	959	28.23

The following table shows the number of females engaged in each of twenty gainful occupations:

TABLE 53.

Occupations.	Totals.	Native.	Foreign-born.
Totals in twenty occupations	76,810	54,692	22,118
Boarding and lodging-house keepers	696	406	290
Bookkeepers and accountants	1,214	1,032	182
Chemical works employés	410	268	142
Clerks in stores	4,225	3,362	863
Corsetmakers	686	545	141
Dressmakers and seamstresses	11,670	8,950	2,720
Employés of hotels and restaurants (not clerks)	4,478	2,830	1,648
Farmers' daughters reported as farm laborers	1,514	1,321	193
Farmers and farm overseers	589	352	237
Laundresses	1,794	1,059	735
Merchants and dealers (retail trade)	471	311	160
Milliners	2,170	1,791	379
Musicians	1,236	1,104	132
Nurses and midwives	1,093	701	392
Servants (including those on farms)	30,453	19,110	11,343
Stenographers and typewriters	1,202	1,007	195
Tailoresses	1,380	860	520
Teachers	9,952	8,954	998
Tobacco and cigar factory operatives	1,256	472	784
Woolen mill operatives	321	257	64

DWELLINGS.

The number of dwellings in the State is reported at 483,685. The total population is 2,241,641, an average of 4.63 persons to each dwelling. The number of dwellings and average number of persons to a dwelling have been reported as follows:

Censuses.	Dwellings.	Persons to a dwelling.	Censuses.	Dwellings.	Persons to a dwelling.
1850	71,616	5.55	1880	321,514	5.09
1860	150,952	4.96	1890	434,370	4.82
1870	237,036	5.00	1894	483,685	4.63

The increase in dwellings has been: From 1850 to 1860, 79,336; from 1860 to 1870, 86,084; from 1870 to 1880, 84,478; from 1880 to 1890, 112,856, and from 1890 to 1894, 49,315. The increase in the decade 1850 to 1860 was 110.78 per cent; from 1860 to 1870, 57.03 per cent; from 1870 to 1880, 35.64 per cent; from 1880 to 1890, 35.10 per cent, and in the four years from 1890 to 1894, 11.35 per cent.

The number of dwellings occupied by 1 person is 15,233; 2 persons, 73,674; 3 persons, 92,717; 4 persons, 89,548; 5 persons, 72,402; 6 persons, 52,535; 7 persons, 34,895; 8 persons, 22,230; 9 persons, 13,074; 10 persons, 7,458; 11 to 16 persons, 8,153; 16 to 21 persons, 974, and 21 persons and over, 792.

Of one thousand dwellings, 32 are occupied by 1 person, 152 by 2 persons, 192 by 3, 185 by 4, 150 by 5, 109 by 6, 73 by 7, 46 by 8, 27 by 9, 15 by 10, 17 by 11 to 16, 1 by 16 to 21, and 1 by 21 and over, and in each one thousand population, 7 live 1 in a dwelling; 66 live 2 in a dwelling; 124, 3; 160, 4; 161, 5; 141, 6; 109, 7; 79, 8; 52, 9; 33, 10; 44, 11 to 16; 8, 16 to 21; and 16, 21 and over.

More dwellings are occupied by 3 than by any other number of persons, but more persons live 4, more 5, and more 6 in a dwelling than live 3 in a dwelling. The exact numbers are as follows: The number of persons living 3 in a dwelling is 278,151; 4 in a dwelling, 358,192; 5 in a dwelling, 362,010, and 6 in a dwelling, 315,210.

In 1890 more dwellings were occupied by 4 than by any other number of persons, but the number so occupied,—80,191,—was only 1,418 larger than the number occupied by 3 persons.

The following table shows the number and percentage of dwellings, and the number and percentage of the population living in dwellings occupied by each specified number of persons:

TABLE 54.

Number of persons to a dwelling.	Dwellings.			Population.		
	Enumerated.	Per cent to total.	Cumulative per cent.	Enumerated.	Per cent to total.	Cumulative per cent.
State	483,685			2,241,641		
1 person	15,233	3.15	3.15	15,233	.68	.68
2 persons	73,674	15.23	18.38	147,348	6.57	7.25
3 persons	92,717	19.17	37.55	278,151	12.41	19.66
4 persons	89,548	18.51	56.06	358,192	15.98	35.64
5 persons	72,402	14.97	71.03	362,010	16.14	51.78
6 persons	52,535	10.86	81.09	315,210	14.06	65.84
7 persons	34,895	7.21	89.10	244,265	10.90	76.74
8 persons	22,230	4.60	93.70	177,840	7.93	84.67
9 persons	13,074	2.70	96.40	117,666	5.24	89.91
10 persons	7,458	1.54	97.94	74,580	3.33	93.24
11 persons	3,861	.80	98.74	42,471	1.90	95.14
12 persons	2,081	.43	99.17	24,972	1.12	96.26
13 persons	1,108	.23	99.40	14,404	.64	96.90
14 persons	680	.14	99.54	9,604	.43	97.33
15 persons	417	.09	99.63	6,255	.28	97.61
16 persons	308	.06	99.69	4,928	.22	97.83
17 persons	230	.05	99.74	3,910	.18	98.01
18 persons	174	.04	99.78	3,132	.14	98.15
19 persons	143	.03	99.81	2,717	.12	98.27
20 persons	119	.03	99.84	2,380	.11	98.38
21 persons and over	792	.16	100.00	36,373	1.62	100.00

Referring to the column headed "Cumulative per cent" under the heading "Dwellings," in the foregoing table, the percentage opposite "1 person" shows that 3.15 per cent of the dwellings in the State are occupied by one person each; the percentage opposite "2 persons" shows that 18.38 per cent of the dwellings are occupied by two or less persons each; the percentage opposite "3 persons" shows that 37.55 per cent of the dwellings are occupied by three or less persons each, and so on to the end of the column. It will be noticed that 56.06 per cent—more than one-half—of the dwellings are occupied by four or less persons each, and that 71.03 per cent—more than seven-tenths—are occupied by five or less persons each, leaving less than one-half the dwellings occupied by more than four persons, and less than three-tenths occupied by more than five persons, each.

In the column headed "Cumulative per cent" under the heading "Population," the percentage opposite "1 person" shows that 0.68 per cent of the population live one in a dwelling; the percentage opposite "2 persons" shows that 7.25 per cent of the population live two or less persons in a dwelling; the percentage opposite "3 persons" shows that 19.66 per cent of the population live three or less persons in a dwelling, and so on. More than one-half of the population lives five persons or less in a dwelling.

Comparing the two columns of cumulative per cent with each other, we find that 0.68 per cent of the population live in 3.15 per cent of the dwellings; 7.25 per cent of the population live in 18.38 per cent of the dwellings; 19.66 per cent of the population live in 37.55 per cent of the dwellings, etc. Of the total population 51.78 per cent live in 71.03 per cent of the dwellings. It of course follows that a trifle less than one-half of the population lives in a trifle less than three-tenths of the dwellings.

The following table shows the number of dwellings and persons to a dwelling in the State, each of four sections of the State, the incorporated cities, and the country outside the cities:

TABLE 55.

	Number of dwellings and persons to a dwelling.													
	Total dwellings.	1 person.	2 persons.	3 persons.	4 persons.	5 persons.	6 persons.	7 persons.	8 persons.	9 persons.	10 persons.	11 to 16 persons.	16 to 21 persons.	21 persons and over.
Southern counties	300,520	9,372	49,509	60,822	57,657	44,836	31,073	19,583	12,017	6,955	3,773	4,173	426	324
Central counties	93,125	2,744	13,176	17,163	17,053	14,356	10,651	7,360	4,777	2,744	1,550	1,351	113	87
Northern counties	53,002	2,010	7,064	9,370	9,159	7,880	6,329	4,391	2,870	1,656	957	1,020	159	137
Upper peninsula	37,038	1,107	3,925	5,362	5,679	5,330	4,482	3,561	2,566	1,719	1,178	1,609	276	244
State	483,685	15,233	73,674	92,717	89,548	72,402	52,535	34,895	22,230	13,074	7,458	8,153	974	792
Incorporated cities	168,118	4,076	23,698	30,644	30,718	25,351	19,063	12,909	8,425	5,125	3,046	4,022	607	434
Country outside of cities	315,567	11,157	49,976	62,073	58,830	47,051	33,472	21,986	13,805	7,949	4,412	4,131	367	358

From the foregoing table it appears that of the 483,685 dwellings in the State, 300,520, or 62.13 per cent, are in the southern counties, 93,125 or 19.25 per cent, are in the central counties, 53,002, or 10.96 per cent, are in the northern counties, and 37,038, or 7.66 per cent, are in the upper peninsula. The number of dwellings in the incorporated cities is 168,118, which is 34.76 per cent of all in the State.

The average number of persons to a dwelling in the southern counties is 4.47; in the central, 4.67; in the northern, 4.85, and in the upper peninsula, 5.58. The average number of persons to a dwelling in the incorporated cities is 4.88, and in the country outside the cities 4.50.

There are more dwellings in the incorporated cities occupied by 4 than by any other number of persons, but the number occupied by 3 persons is only 74 less. The number occupied by 5 or less persons is 114,487, or 68.10 per cent of the whole number, and 47.87 per cent of the population live in these dwellings.

In the country outside the cities the number of dwellings occupied by 5 or less persons is 229,087, or 72.60 per cent of the whole number, and 54.06 per cent of the population live in these dwellings.

FAMILIES.

The number of families in the State is reported at 506,779. This is 23,094 more families than dwellings, indicating that 23,094 families live more than one family in a dwelling. The average number of persons to each family is 4.42. This is 0.21 persons less than the average number of persons to a dwelling.

The number of families and average number of persons to a family in the State have been returned as follows:

Censuses.	Families.	Persons to a family.	Censuses.	Families.	Persons to a family.
1850	72,611	5.48	1880	336,973	4.86
1860	144,761	5.17	1890	455,004	4.60
1870	241,006	4.91	1894	506,779	4.42

The increase in families has been: From 1850 to 1860, 72,150; from 1860 to 1870, 96,245; from 1870 to 1880, 95,967; from 1880 to 1890, 118,031, and from 1890 to 1894, 51,775. The increase in the decade 1850 to 1860 was 99.37 per cent; from 1860 to 1870, 66.49 per cent; from 1870 to 1880, 39.82 per cent; from 1880 to 1890, 35.03 per cent, and in the four years 1890 to 1894, 11.38 per cent.

Each census, compared with the preceding, shows a decrease in the average number of persons to a family. In 1850 the average was 5.48 persons; in 1860, 5.17 persons; in 1870, 4.91 persons; in 1880, 4.86 persons; in 1890, 4.60 persons, and in 1894, 4.42 persons. The decrease from 1850 to 1894 is 1.06 persons.

The number of families of one person each is 17,079; two persons, 86,952; three persons, 102,766; four persons, 94,416; five persons, 73,875; six persons, 51,915; seven persons, 33,723; eight persons, 20,879; nine persons, 11,831; ten persons, 6,392; eleven to sixteen persons, 5,739; sixteen to twenty-one persons, 564; and twenty-one persons and over, 648.

In one thousand families there are 34 of one person each, 172 of two persons each, 203 of three each, 186 of four, 146 of five, 102 of six, 67 of seven, 41 of eight, 23 of nine, 13 of ten, 11 of eleven to sixteen, 1 of sixteen to twenty-one, and 1 of twenty-one persons and over, and in each one thousand population, 8 live one in a family; 78 live two in a family; 138, three; 168, four; 165, five, 139, six; 105, seven; 75, eight; 47, nine; 29, ten; 30, eleven to sixteen; 4, sixteen to twenty-one, and 14, twenty-one and over.

There are more families of three persons each than of any other number, but there are more persons living four, five and six in a family than there are living three in a family. The numbers are 308,298 persons living three, 377,664 living four, 369,375 living five, and 311,490 living six in a family.

The following table shows the number and percentage of families, and number and percentage of population living in families of each specified number of persons:

TABLE 56.

Number of persons to a family.	Families.			Population.		
	Enumerated.	Per cent to total.	Cumulative per cent.	Enumerated.	Per cent to total.	Cumulative per cent.
State	506,779	100.00		2,241,641	100.00	
1 person	17,079	3.37	3.37	17,079	.76	.76
2 persons	86,952	17.16	20.53	173,904	7.76	8.52
3 persons	102,766	20.28	40.81	308,298	13.75	22.27
4 persons	94,416	18.63	59.44	377,664	16.85	39.12
5 persons	73,875	14.58	74.02	369,375	16.48	55.60
6 persons	51,915	10.24	84.26	311,490	13.90	69.50
7 persons	33,723	6.65	90.91	236,061	10.53	80.03
8 persons	20,879	4.12	95.03	167,032	7.45	87.48
9 persons	11,831	2.33	97.36	106,479	4.75	92.23
10 persons	6,392	1.26	98.62	63,920	2.85	95.08
11 persons	3,007	.59	99.21	33,077	1.48	96.56
12 persons	1,460	.29	99.50	17,520	.78	97.34
13 persons	672	.13	99.63	8,736	.39	97.73
14 persons	389	.08	99.71	5,446	.24	97.97
15 persons	211	.04	99.75	3,165	.14	98.11
16 persons	158	.03	99.78	2,528	.11	98.22
17 persons	135	.03	99.81	2,295	.10	98.32
18 persons	109	.02	99.83	1,962	.09	98.41
19 persons	79	.02	99.85	1,501	.07	98.48
20 persons	83	.02	99.87	1,660	.07	98.55
21 persons and over	648	.13	100.00	32,449	1.45	100.00

Referring to the column headed "Cumulative per cent" under the heading "Families" in the foregoing table, the percentage opposite "1 person" shows that 3.37 per cent of the families in the State consist of one person each; the percentage opposite "2 persons" shows that 20.53 per cent of the families in the State consist of two or less persons; the percentage opposite "3 persons" shows that 40.81 per cent of the families in the State consist of three or less persons, and so on to the end of the column. It will be noticed that more than 74 per cent of the families in the State consist of five or less persons, leaving less than 26 per cent composed of more than five persons.

In the column headed "Cumulative per cent" under the heading "Population," the percentage opposite "1 person" shows that 0.76 per cent of the population live one in a family; the percentage opposite "2 persons" shows that 8.52 per cent of the population live two or less persons in a family; the percentage opposite "3 persons" shows that 22.27 per cent of the population live three or less persons in a family, and so on. It will be noticed that 55.60 per cent of the population live in familes of five or less persons, leaving 44.40 per cent of the population in families of more than five persons.

Comparing the two columns of cumulative per cent with each other, we find that 0.76 per cent of the population live in 3.37 per cent of the

families; 8.52 per cent of the population live in 20.53 per cent of the families; 22.27 per cent of the population live in 40.81 per cent of the families, etc. Of the total population 55.60 per cent live in 74.02 per cent of the families, leaving 44.40 per cent of the population in a trifle less than 26 per cent of the families.

The following table shows the number of families and persons to a family in the State, each of four sections of the State, the incorporated cities, and country outside the cities:

TABLE 57.

	Number of families and persons to a family.													
	Total families.	1 person.	2 persons.	3 persons.	4 persons.	5 persons.	6 persons.	7 persons.	8 persons.	9 persons.	10 persons.	11 to 16 persons.	16 to 21 persons.	21 persons and over.
Southern counties	317,276	10,865	59,496	68,068	61,010	45,665	30,486	18,638	11,060	6,040	3,030	2,511	165	242
Central counties	95,908	2,969	14,949	18,413	17,599	14,432	10,518	7,176	4,543	2,584	1,449	1,118	84	74
Northern counties	54,667	2,106	7,903	10,147	9,541	8,058	6,318	4,345	2,768	1,553	853	830	116	129
Upper peninsula	38,928	1,139	4,604	6,138	6,266	5,720	4,593	3,564	2,508	1,654	1,060	1,280	199	203
State	506,779	17,079	86,952	102 766	94,416	73,875	51,915	33,723	20,879	11,831	6,392	5,739	564	648
Incorporated cities	182,409	5,292	30,688	36,615	34,191	26,961	19,163	12,443	7,649	4,332	2,296	2,182	277	320
Country outside of cities	324,370	11,787	56,264	66,151	60,225	46,914	32,752	21,280	13,230	7,499	4,096	3,557	287	328

From the foregoing table it appears that of the 506,779 families in the State, 317,276, or 62.61 per cent, are found in the southern four tiers of counties, 95,908, or 18.93 per cent, in the central counties, 54,667, or 10.78 per cent, in the northern counties, and 38,928, or 7.68 per cent, in the upper peninsula. The number of families found in incorporated cities is 182,409, or 35.99 per cent of all in the State. The average number of persons to a family in the southern counties is 4.23; in the central counties, 4.54; in the northern counties, 4.71, and in the upper peninsula, 5.31. The average number of persons to a family in the incorporated cities is 4.50, and in the country outside the cities, 4.38.

THE MICHIGAN-BORN POPULATION.

Of the total population of the State June 1, 1894, 1,253,496 were born in Michigan. This is 55.92 per cent of the total population and 75.02 per cent of the native population.

The following table shows for the State and each of four sections of the State, the incorporated cities and the country outside the cities, the per cent of the Michigan-born to the total population, and the per cent of the Michigan-born to the native population:

TABLE 58.

	Total population.	Native population.	Michigan-born population.	Per cent of Michigan-born to total.	Per cent of Michigan-born to native.
Southern four tiers of counties	1,342,596	1,062,550	787,385	58.65	74.10
Central counties	435,132	317,212	244,878	56.28	77.20
Northern counties	257,323	180,627	133,849	52.02	74.10
Upper peninsula	206,590	110,397	87,384	42.30	79 15
State	2,241,641	1,670,786	1,253,496	55 92	75.02
Incorporated cities	821,051	551,509	416,847	50.77	75.58
Country outside of cities	1,420,590	1,119,277	836,649	58.89	74.75

The following table shows for the State and each county, the per cent of the Michigan-born to the total population, and the per cent of the Michigan-born to the native population:

TABLE 59.

Southern four tiers of counties.	Total population.	Native population.	Michigan-born population.	Per cent of Michigan-born to total.	Per cent of Michigan-born to native.
Allegan	39,189	34,028	23,812	60.76	69.98
Barry	23,699	21,795	14,682	61.95	67.36
Berrien	45,635	38,704	24,851	54.46	64.21
Branch	26,207	24,569	14,939	57.00	60.80
Calhoun	47,472	42,117	27,902	58.78	66.25
Cass	21,176	20,017	13,408	63.32	66.98
Clinton	26,262	23,530	16,940	64.50	71.99
Eaton	32,618	30,734	20,079	61.56	65.33
Genesee	40,553	34,724	25,674	63.31	73.94
Hillsdale	30,272	28,644	17,890	59.10	62.46
Ingham	39,689	34,788	24,736	62.32	71.10
Ionia	34,820	30,933	21,395	61.44	69.17
Jackson	46,535	40,079	28,579	61.41	71.31
Kalamazoo	42,056	34,871	23,319	55.45	66.87
Kent	121,938	88,588	64,473	52.87	72.78
Lapeer	28,879	22,237	18,406	63.73	82.77
Lenawee	48,541	43,383	29,937	61.67	69.01
Livingston	20,437	18,062	14,476	70.83	80.15
Macomb	32,387	24,809	21,838	67.43	88.02
Monroe	33,181	28,870	23,511	70.86	81.44
Oakland	42,676	35,580	28,249	66.19	79.40
Ottawa	39,083	27,766	23,178	59.30	83.48
Shiawassee	32,854	28,249	20,817	63.36	73.69
St. Clair	54,321	35,709	31,818	58.57	89.10
St. Joseph	25,087	22,717	14,297	56.99	62.94
Van Buren	31,059	28,860	18,461	59.44	63.97
Washtenaw	43,509	35,735	28,022	64.41	78.42
Wayne	292,461	182,452	151,696	51.87	83.14
Totals and averages	1,342,596	1,062,550	787,385	58.65	74.10
Central counties.					
Bay	61,304	40,114	33,789	55.12	84.23
Gratiot	28,776	26,175	17,262	59.99	65.95
Huron	32,256	19,172	17,294	53.61	90.20
Isabella	21,439	17,294	12,129	56.57	70.13
Mecosta	20,729	16,690	11,785	56.85	70.61
Midland	13,218	9,995	7,157	54.15	71.61
Montcalm	34,158	28,743	20,110	58.87	69.96
Muskegon	37,324	25,442	19,499	52.24	76.64
Newaygo	19,125	15,823	11,420	59.71	72.17
Oceana	16,599	14,019	9,316	56.12	66.45
Saginaw	81,847	57,482	46,088	56.31	80.18
Sanilac	33,945	20,252	18,611	54.83	91.90
Tuscola	34,412	26,011	20,418	59.33	78.50
Totals and averages	435,132	317,212	244,878	56.28	77.20

TABLE 59.—CONCLUDED.

Northern counties.	Total population.	Native population.	Michigan-born population.	Per cent of Michigan-born to total.	Per cent of Michigan-born to native.
Alcona	5,418	3,210	2,752	50.79	85.73
Alpena	17,717	9,971	8,758	49.43	87.83
Antrim	12,427	9,515	6,646	53.48	69.85
Arenac	6,943	4,560	3,618	52.11	79.34
Benzie	8,063	6,471	4,242	52.61	65.55
Charlevoix	10,925	8,443	5,851	53.56	69.30
Cheboygan	13,900	8,921	6,736	48.46	75.51
Clare	7,976	5,934	4,288	53.76	72.26
Crawford	2,710	1,893	1,376	50.77	72.69
Emmet	10,382	8,534	5,638	54.31	66.07
Gladwin	4,900	3,474	2,488	50.78	71.62
Grand Traverse	17,515	13,774	9,258	52.86	67.21
Iosco	12,340	7,490	6,430	52.11	85.85
Kalkaska	5,640	4,667	2,936	52.06	62.91
Lake	5,897	4,218	2,877	48.79	68.21
Leelanau	9,395	6,996	5,554	59.12	79.39
Manistee	26,114	16,315	13,002	49.79	79.69
Manitou	918	672	625	68.08	93.01
Mason	18,422	12,763	9,348	50.74	73.24
Missaukee	6,955	4,621	3,458	49.72	74.83
Montmorency	2,438	1,540	1,204	49.38	78.18
Ogemaw	5,638	3,803	2,968	52.64	78.04
Osceola	16,475	12,620	8,907	54.06	70.58
Oscoda	1,806	1,379	1,022	56.59	74.11
Otsego	4,794	3,329	2,412	50.31	72.45
Presque Isle	5,911	3,546	3,246	54.91	91.54
Roscommon	1,657	1,097	783	47.25	71.38
Wexford	14,047	10,871	7,426	52.87	68.31
Totals and averages	257,323	180,627	133,849	52.02	74.10
Upper peninsula.					
Alger	1,385	823	656	47.36	79.71
Baraga	4,232	2,382	2,015	47.61	84.59
Chippewa	15,322	6,876	5,745	37.50	83.55
Delta	19,262	10,834	7,239	37.58	66.82
Dickinson	14,700	6,635	5,104	34.72	76.93
Gogebic	14,083	6,603	4,577	32.50	69.32
Houghton	44,175	24,250	22,176	50.20	91.45
Iron	5,293	2,864	1,978	37.37	69.06
Keweenaw	2,805	1,435	1,369	48.81	95.40
Luce	2,348	1,054	874	37.22	82.92
Mackinac	7,237	4,630	3,869	53.46	83.56
Marquette	38,008	20,477	17,675	46.50	86.32
Menominee	23,740	13,502	8,389	35.34	62.13
Ontonagon	6,873	4,172	2,942	42.81	70.52
Schoolcraft	7,127	3,860	2,776	38.95	71.92
Totals and averages	206,590	110,397	87,384	42.30	79.15
State	2,241,641	1,670,786	1,253,496	55.92	75.02

The following table shows, by per cent of total, the proportion of the Michigan-born population at each period of age in 1894:

TABLE 60.

Ages in periods of years.	Michigan-born population.			
	Per cent of number at each period of age to total of all ages.	Cumulative per cent.	Per cent of males at each period of age to total males.	Per cent of females at each period of age to total females.
All ages	100.00	----------	100.00	100.00
Under 1 year	4.36	4.36	4.44	4.27
1 to 5 years	15.63	19.99	15.78	15.48
5 to 10 years	17.44	37.43	17.47	17.40
10 to 15 years	14.77	52.20	14.85	14.68
15 to 20 years	12.60	64.80	12.45	12.76
20 to 25 years	10.29	75.09	10.13	10.45
25 to 30 years	7.45	82.54	7.41	7.49
30 to 35 years	5.56	88.10	5.52	5.60
35 to 40 years	4.49	92.59	4.50	4.48
40 to 45 years	2.76	95.35	2.82	2.70
45 to 50 years	2.03	97.38	2.02	2.04
50 to 55 years	1.45	98.83	1.43	1.47
55 to 60 years	.74	99.57	.72	.76
60 to 65 years	.25	99.82	.27	.24
65 to 70 years	.10	99.92	.10	.10
70 to 75 years	.04	99.96	.05	.04
75 to 80 years	.02	99.98	.02	.02
80 to 85 years	.01	99.99	.01	.01
85 to 90 years	.00+	99.99	.00+	.00+
90 to 95 years	.00+	99.99	.00+	.00+
95 to 100 years	.00+	99.99	.00+	.00+
100 and over	.00+	100.00	.00+	.00+

The foregoing table shows that of the total Michigan-born population in 1894, 4.36 per cent were aged under 1 year; 15.63 per cent were aged 1 to 5 years; 17.44 per cent, 5 to 10 years, etc. The column headed "Cumulative per cent" shows that 4.36 per cent of the population were under 1 year old; 19.99 per cent were under 5 years old; 37.43 per cent were under 10 years old; 52.20 per cent were under 15 years old, etc. More than one-half of the Michigan-born population were under 15 years old; nearly two-thirds were under 20 years old, and three-fourths were under 25 years old.

The following table shows the total Michigan-born population, and number of each sex at each age, in 1894:

TABLE 61.

Ages.	Michigan-born population.		
	Totals.	Males.	Females.
All ages	1,253,496	635,971	617,525
Under 1-12	4,815	2,529	2,286
1-12	5,246	2,731	2,515
2-12	5,412	2,814	2,598
3-12	4,749	2,507	2,242
4-12	4,428	2,300	2,128
5-12	4,250	2,180	2,070
6-12	4,290	2,183	2,107
7-12	4,405	2,216	2,189
8-12	4,676	2,464	2,212
9-12	4,695	2,360	2,335
10-12	4,374	2,234	2,140
11-12	3,249	1,698	1,551
Under 1 year	54,589	28,216	26,373
1 year	44,641	22,825	21,816
2 years	52,543	27,031	25,512
3 years	49,301	24,959	24,342
4 years	49,353	25,475	23,878
1 to 5 years	195,838	100,290	95,548
5 years	45,861	23,296	22,565
6 years	45,024	22,877	22,147
7 years	43,195	21,877	21,318
8 years	43,418	22,080	21,338
9 years	40,999	20,934	20,065
5 to 10 years	218,497	111,064	107,433
10 years	41,981	21,588	20,393
11 years	37,794	19,137	18,657
12 years	37,379	19,002	18,377
13 years	33,797	17,203	16,594
14 years	34,071	17,495	16,576
10 to 15 years	185,022	94,425	90,597
15 years	31,758	15,922	15,836
16 years	32,907	16,398	16,509
17 years	31,576	15,787	15,789
18 years	32,448	16,242	16,206
19 years	29,215	14,811	14,404
15 to 20 years	157,904	79,160	78,744
20 years	28,495	13,804	14,691
21 years	26,068	13,354	12,714
22 years	25,447	12,524	12,923
23 years	24,287	12,254	12,033
24 years	24,639	12,491	12,148
20 to 25 years	128,936	64,427	64,509
25 years	22,087	10,920	11,167
26 years	20,741	10,343	10,398
27 years	18,771	9,674	9,097
28 years	18,174	9,244	8,930
29 years	13,595	6,948	6,647
25 to 30 years	93,368	47,129	46,239
30 years	16,444	8,135	8,309
31 years	11,466	5,759	5,707
32 years	14,577	7,282	7,295
33 years	13,933	7,048	6,885
34 years	13,238	6,877	6,361
30 to 35 years	69,658	35,101	34,557

Ages.	Michigan-born population.		
	Totals.	Males.	Females.
35 years	13,639	6,913	6,726
36 years	12,200	6,039	6,161
37 years	10,859	5,561	5,298
38 years	11,076	5,702	5,374
39 years	8,475	4,361	4,114
35 to 40 years	56,249	28,576	27,673
40 years	9,481	4,963	4,518
41 years	5,877	3,065	2,812
42 years	7,163	3,700	3,463
43 years	6,097	3,111	2,986
44 years	5,973	3,088	2,885
40 to 45 years	34,591	17,927	16,664
45 years	6,128	3,174	2,954
46 years	4,912	2,513	2,399
47 years	4,992	2,477	2,515
48 years	5,038	2,474	2,564
49 years	4,344	2,210	2,134
45 to 50 years	25,414	12,848	12,566
50 years	4,870	2,408	2,462
51 years	3,153	1,571	1,582
52 years	3,719	1,902	1,817
53 years	3,310	1,674	1,636
54 years	3,164	1,566	1,598
50 to 55 years	18,216	9,121	9,095
55 years	2,546	1,204	1,342
56 years	2,306	1,158	1,148
57 years	1,906	985	921
58 years	1,463	711	752
59 years	1,024	500	524
55 to 60 years	9,245	4,558	4,687
60 years	1,106	566	540
61 years	599	324	275
62 years	584	312	272
63 years	475	265	210
64 years	434	228	206
60 to 65 years	3,198	1,695	1,503
65 years	363	167	196
66 years	249	132	117
67 years	257	127	130
68 years	210	107	103
69 years	151	71	80
65 to 70 years	1,230	604	626
70 years	202	108	94
71 years	78	40	38
72 years	114	53	61
73 years	87	49	38
74 years	88	45	43
70 to 75 years	569	295	274
75 years	93	45	48
76 years	55	28	27
77 years	46	24	22
78 years	38	21	17
79 years	29	18	11
75 to 80 years	261	136	125
80 years	56	27	29
81 years	26	8	18
82 years	27	16	11
83 years	18	11	7
84 years	19	13	6
80 to 85 years	146	75	71

TABLE 61.—CONCLUDED.

Ages.	Michigan-born population.			Ages.	Michigan-born population.		
	Totals	Males.	Females.		Totals.	Males.	Females.
85 years	14	8	6	95 years	7	4	3
86 years	7	5	2	96 years			
87 years	5	3	2	97 years	3	3	
88 years	11	6	5	98 years			
89 years	6	4	2	99 years			
85 to 90 years	43	26	17	95 to 100 years	10	7	3
90 years	17	9	8	100 years and over	9	5	4
91 years	3	1	2	Unknown	474	271	203
92 years	2	1	1				
93 years	5	4	1				
94 years	2		2				
90 to 95 years	29	15	14				

The following statements are drawn from the preceding table:

Michigan-born population of the State	1,253,496
Michigan-born male population	635,971
Michigan-born female population	617,525
Per cent of males to total	50.74
Per cent of females to total	49.26
Michigan-born population of school age	561,423
Michigan-born male population of school age	284,649
Michigan-born female population of school age	276,774
Michigan-born male population of voting age	208,714
Michigan-born male population of military age	303,373
Michigan-born female population of child-bearing age	252,550
Average age of Michigan-born males	17.19 years.
Average age of Michigan-born females	17.29 years.

MICHIGAN-BORN.—CIVIL CONDITION.

The civil condition of the Michigan-born population is reported as follows: Single, 952,244; married, 284,556; widowed, 13,933; divorced, 2,752. The civil condition of 11 persons is not reported. The single are 75.97 per cent; the married, 22.70 per cent; the widowed, 1.11 per cent, and the divorced, 0.22 per cent, of the total Michigan-born.

The number of Michigan-born inhabitants old enough that they may legally marry is 535,133, of whom 253,598 are males and 281,535 are females. Of the males 126,973, or 50.07 per cent, are married, and of the females 157,390, or 55.90 per cent, are married.

It is shown on pages cvii and xcviii, that of the total native population old enough to legally marry, 59.80 per cent of the males and 61.29 per cent of the females, are married. The proportion then of the Michigan-born males who are married is 9.73 per cent less than the proportion of all native males, and the proportion of Michigan-born females who are married is 5.39 per cent less than the proportion of all native females.

Comparing with the foreign-born married population, the proportion of the Michigan-born males returned as married is 18.53 per cent less, and of the Michigan-born-females 15.85 per cent less.

The proportion of the Michigan-born females returned as married is 5.83 per cent greater than of the Michigan-born males, while of all native females returned as married the proportion is only 1.49 per cent greater than of all native males.

In 1,000 native male population there are 598 married.
In 1,000 native female population there are 613 married.
In 1,000 foreign-born male population there are 686 married.
In 1,000 foreign-born female population there are 718 married.
In 1,000 Michigan-born male population there are 501 married.
In 1,000 Michigan-born female population there are 559 married.

In the Michigan-born males there are 97 less than in the native males, and 185 less than in the foreign-born males, and in the Michigan-born females there are 54 less than in the native females, and 159 less than in the foreign-born females.

The following table shows for the Michigan-born male population the number of each specified age enumerated, and the number and per cent of these returned as married. The column showing percentage of the native male population returned as married is added for convenience of comparison:

TABLE 62.

Ages in periods of years.	Michigan-born males.			Total native male population—per cent married.†
	Enumerated *	Married.		
		Number.	Per cent.	
18 and over	253,598	126,973	50.07	59.80
18-20	31,053	272	.88	1.07
20-25	64,427	12,260	19.03	18.41
25-30	47,129	25,853	54.86	54.66
30-35	35,101	25,532	72.74	74.01
35-40	28,576	23,192	81.16	81.55
40-45	17,927	15,064	84.03	84.49
45-50	12,848	11,018	85.76	86.07
50-60	13,679	11,610	84.87	85.84
60-70	2,299	1,832	79.69	82.17
70-80	431	287	66.59	71.80
80-90	101	44	43.56	49.91
90-100	22	9	40.91	26.89
100 and over	5			

*No deductions have been made from the totals in this column on account of those whose civil condition is not reported. Of such there are 3 in the State.
†Copied from table 27 on page xcvii.

The following table shows for the Michigan-born female population the number of each specified age enumerated, and the number and per cent of these returned as married. The column showing percentage of the native female population returned as married is added for convenience of comparison:

TABLE 63.

Ages in periods of years.	Michigan-born females.			Total native female population—per cent married.†
	Enumerated.*	Married.		
		Number.	Per cent.	
16 and over	281,535	157,390	55.90	61.29
16-20	62,908	6,370	10.13	11.44
20-25	64,509	29,932	46.40	48.05
25-30	46,239	33,504	72.46	73.91
30-35	34,557	27,929	80.82	82.82
35-40	27,673	23,462	84.78	85.68
40-45	16,664	14,031	84.20	85.33
45-50	12,566	10,370	82.52	83.51
50-60	13,782	10,433	75.70	76.23
60-70	2,129	1,227	57.63	59.47
70-80	399	117	29.32	35.18
80-90	88	14	15.91	13.44
90-100	17	1	5.88	4.72
100 and over	4			

* No deductions have been made from the totals in this column on account of those whose civil condition is not reported. Of such there are 5 in the State. † Copied from table 28 on page xcviii.

BIRTHS.

The number of births in the State, in the census year, is returned at 59,889, an increase of 6,114, or 11.37 per cent as compared with the number in the census year ending June 1, 1884. Population in 1894 was 20.93 per cent greater than in 1884. The total number of births returned is 2.67 per cent of the population at the close of the year, or 26.7 births in each one thousand inhabitants.

The number of births in the seventy incorporated cities in the State was 22,874, and in the country outside the cities, 37,015. In the cities there were 27.86 births, and in the country 26.06 births to each one thousand population at the close of the year.

BIRTHS BY MONTHS.

The number of births returned as occurring in each calendar month is as follows:

1893.		1894.	
June	3,761	January	4,864
July	4,903	February	5,004
August	5,228	March	5,894
September	5,226	April	5,621
October	4,791	May	5,323
November	4,542	Unknown month	66
December	4,666		
Total			59,889

According to the returns, the number of births varies greatly in the different months. The returns for June, 1893, are undoubtedly seriously deficient and largely for the reason that children born in that month, though only eleven months old at the date of the enumeration, were reported to the enumerator as one year old and of course so returned by him.

BIRTHS BY SEX.

The number of male children born during the year was 31,041, of female 28,848. Of the total number, the males were 51.83 per cent, and the females 48.17 per cent, or in each one thousand children 518 were males and 482 females. To each 100 female children the number of male children was 108.

BIRTHS BY COLOR.

The number of white children born was 59,572; colored,—black and mulatto,—154, and Indian, including 12 white and Indian, 163. The white children born were 2.69 per cent, or 27 in each one thousand, of the white population. The returns of colored children born are manifestly incomplete. The colored population of the State is 16,240. At the same birth-rate as for the total population the number of colored children born in the State during the year would have been 434. The colored population of Wayne county is 4,150, for which only 14 births are returned. Calvin township, Cass county, has 847 colored inhabitants, a larger number than any other township in the State. The number of births returned for this population is 18, or 21.3 births to each one thousand. At this rate the number of colored children born in the State would have been 346.

BIRTHS BY NATIVITY OF MARRIED WOMEN LESS THAN 45 YEARS OLD

Table XXIII, page 338 of this volume, shows, by ages in periods of years, the native married population, and Table XXV, page 346, the foreign-born married population of the State. From these tables it appears that the number of married women under 45 years of age is returned at 310,559, of whom 204,337 are native and 106,222 are foreign-born. The number of children born during the census year of native mothers was 33,973, which is 16.63 per cent of the number of native married women under 45 years of age, and the number born of foreign-born mothers was 25,664, or 24.16 per cent of the number of foreign-born married women under 45 years of age. In 1,000 of the native there were 166, and in 1,000 of the foreign-born, 242 births. Approximately, for every two children born of native mothers there were three born of foreign-born mothers.

BIRTHS BY PARENT-NATIVITY OF BOTH PARENTS.

Of the total number of children born during the year, 26,342 had both parents native, 21,083 had both parents foreign-born, 7,509 foreign-born fathers and native mothers, and 4,542 foreign-born mothers and native fathers. The parents of 413 children were one or both of unknown nativity, and the parents of 12,464 children, or more than 20 per cent of all, were of mixed native and foreign, and unknown nativity, which is a sufficient number to make comparisons of the native with the foreign-born of little if any value, hence, in the comparisons that follow, only persons who became parents are considered.

Exclusive of parents whose nativity is unknown, the number of inhabitants who became parents during the census year is 119,142,—64,880 native and 54,262 foreign-born. The number of native inhabitants of the State is 1,670,786, and of foreign-born 570,855. The native persons who became parents are 3.88 per cent of the native population, and the foreign-born persons who became parents are 9.51 per cent of the foreign-born population. In one thousand native inhabitants 39 became parents as compared with 95 in one thousand foreign-born. The proportion in the foreign-born is nearly two and one-half times the proportion in the native population.

BIRTHS IN CITIES BY PARENT-NATIVITY.

The number of native inhabitants of cities is 551,509, foreign-born 269,542. The number who became parents is, native 18,358, foreign-born 26,995. There are less than one-half as many foreign-born as of native inhabitants in the cities, but the foreign-born who became parents number nearly one and one-half times the native. The native persons who became parents are 3.33 per cent of the native population, and the foreign-born are 10.02 per cent of the foreign-born population. In each one thousand native inhabitants 33, and in each one thousand foreign-born, 100 became parents. The proportion in the foreign-born is a trifle more than three times the proportion in the native.

BIRTHS IN COUNTRY OUTSIDE OF INCORPORATED CITIES BY PARENT-NATIVITY.

The number of native inhabitants outside of cities is 1,119,277, foreign-born 301,313. The number of the former class who became parents is 46,522 or 4.16 per cent, and the number of the latter class who became parents is 27,267 or 9.05 per cent. Of the native 42 in each one thousand, and of the foreign-born 91 in each one thousand became parents during the year.

It will be noticed that in the cities the proportion of the native inhabitants who became parents is less, while of the foreign-born it is more than in the country. In each one thousand native inhabitants the number who became parents is 42 in the country as compared with 33 in the cities, or 9 less in the cities, while among the foreign-born the numbers are 91 in the country and 100 in the cities, or 9 more in the cities.

BIRTHS BY GRANDPARENT-NATIVITY.

The birthplaces, or nativity, of the parents of 2,175,211, or all but 66,430 of the population is reported in the present census. These data make it possible to tabulate, by nativity of grandparents, a large percentage of the children born during the census year. The number so tabulated is 53,228. The number not tabulated is 6,661, and includes those for whom the nativity of the parents, or of the grandparents is not reported, and a small number whose parents were foreign-born, mostly born in Canada, but whose grandparents were of mixed native and foreign parentage.

Of the 53,228 children tabulated the parents and grandparents of 10,880 were all native, and the parents and grandparents of 20,080 were all foreign-born. The former number is 1.20 per cent of the native inhabitants with native parents, and the latter is 3.72 per cent of the foreign-born with foreign-born parents. The latter number is 1.85 times the former.

In other words though the number of native inhabitants with native parents is 1.67 times the foreign-born with foreign-born parents, yet the number of children born whose parents and grandparents were all foreign-born is nearly twice the number born whose parents and grandparents were all native.

The number of children born in the cities whose parents and grandparents are all native is 2,063, as compared with 10,631 whose parents and grandparents are all foreign-born. The latter number is more than five times the former.

In these comparisons, however, no account is made of the large number of children born to parents one of whom is native and the other foreign-born. As in the study of births by parent-nativity more satisfactory results are obtained by considering, not the number of births, but the number of persons by nativity who became parents, so now it will be better to consider by nativity and parent-nativity, the number of persons who became parents.

The number of native inhabitants with native parents in the State is 904,881, and the number of these who became parents during the census year is 31,855, or 3.52 per cent of the total.

The number of foreign-born inhabitants with foreign-born parents in the State is 540,361, and the number of these who became parents is 50,636, or 9.37 per cent of the total. In the former class 35, and in the latter 94, in each one thousand became parents during the year.

In the cities the number of native inhabitants with native parents who became parents is 29 in each one thousand, and the number of foreign-born with foreign-born parents who became parents is 98 in each one thousand. The proportion of native inhabitants with native parents who became parents was less, while of the foreign-born with foreign-born parents it was greater, in the cities, than the proportion for the entire State. Of the former class in each one thousand 35 in the State and 29 in the cities, and of the latter 94 in the State and 98 in the cities, became parents during the year.

PARENTAGE IN SOUTHERN FOUR TIERS OF COUNTIES AND UPPER PENINSULA COMPARED.

The proportion of the native population of native parentage, and also of the foreign-born of foreign parentage, who became parents during the census year in the upper peninsula, is much greater than in the southern four tiers of counties. The figures for the foreign-born of foreign parentage are 125 in each one thousand in the upper peninsula and 81 in each one thousand in the southern four tiers of counties, and for the native inhabitants with native parents the figures are 43 in each one thousand in the upper peninsula, and 33 in each one thousand in the southern four tiers of counties.

The larger proportion of each class in the upper peninsula may be due to the fact that, in that section, the foreign-born are so largely in the majority as to make the predominating influence foreign, while in the southern section the predominating influence is native.

CONCLUSIONS.

From the foregoing it may be concluded:

1. In one thousand foreign-born in the State, the number who become parents is two and one-half times the number in one thousand native.

2. In one thousand foreign-born in the country outside the cities, the number who become parents is more than double the number in one thousand native.

3. In one thousand foreign-born in the cities, the number who become parents is three times the number in one thousand native.

4. The proportion of the native population who become parents is about one-fourth less, and of the foreign-born one-tenth more, in the cities than in the country.

5. The absolute number of children born in the State whose parents and grandparents are all foreign-born is nearly double the number born whose parents and grandparents are all native.

6. The absolute number of children born in the cities whose parents and grandparents are all foreign-born is five times the number whose parents and grandparents are all native.

7. The proportion of the native inhabitants with native parents who become parents is, in the State, practically the same as the proportion of all natives. The same is true of the foreign-born of foreign parentage.

8. A larger proportion both of the native population of native parentage, and of the foreign-born of foreign parentage, become parents in localities where the population is largely foreign, than in localities where it is largely native.

BIRTHS IN NATIVE POPULATION OF FOREIGN PARENTAGE.

The birth rate in the native population of foreign parentage is somewhat in excess of the birth rate in the native population of native parentage, and very much below that of the foreign-born of foreign parentage.

There are in the State 464,570 native inhabitants whose parents are foreign-born; of these 18,579 became parents, or 40 in each one thousand, as compared with 35 in the native population of native parentage, and 94 in the foreign-born of foreign parentage.

In the cities the proportion of the native population with foreign-born parents who became parents, is 35 in each one thousand as compared with 29 in the native population with native parents, and 98 in the foreign population with foreign-born parents.

The statistics of individual counties and cities are quite as interesting as the statistics for the entire State or for all the cities, as, in Calhoun county, the native population with native parents is 31,351, of which 936, or 2.99 per cent, became parents, and in the same county there are 5,068 foreign-born with foreign-born parents of whom 288, or 5.68 per cent, became parents. In Manistee there are 5,035 native persons with native parents of whom 210, or 4.17 per cent, became parents, and in the same county there are 9,608 foreign-born with foreign-born parents of whom 1,349, or 14.04 per cent, became parents.

In the city of Grand Rapids there are 24,578 native inhabitants with native parents and 25,298 foreign-born with foreign-born parents. Of the former 664, or 2.70 per cent, and of the latter 2,315, or 9.15 per cent, became parents.

In Detroit there are 43,297 native inhabitants with native parents, and 92,305 foreign-born with foreign-born parents. Of the former 1,119, or 2.58 per cent, and of the latter 8,984, or 9.73 per cent, became parents. In Detroit the absolute number of children born whose parents and grandparents are all native is 256; the number born whose parents and grandparents are all foreign-born is 3,826, or nearly fifteen times the number whose parents and grandparents are all native.

Like comparisons might be made for each county and city in the State.

The following table shows by nativity and parent-nativity, the number of persons who became parents in the State and counties during the year ending June 1, 1894:

TABLE 64.

State and counties.	Native inhabitants with native parents.			Native inhabitants with foreign-born parents.			Foreign-born inhabitants with foreign-born parents.		
	Number.	Who became parents during census year.		Number.	Who became parents during census year.		Number	Who became parents during census year.	
		Number.	Per cent.		Number.	Per cent.		Number.	Per cent.
State	904,881	31,855	3.52	464,570	18,579	4.00	540,361	50,636	9.37
Alcona	877	40	4.56	1,415	50	3.54	2,032	233	11.47
Alger	304	8	2.63	295	9	3.05	544	44	8.05
Allegan	22,658	833	3.68	5,827	347	5.96	4,901	295	6.02
Alpena	2,086	72	3.45	5,773	111	1.92	7,330	792	10.80
Antrim	5,494	253	4.61	2,004	67	3.34	2,662	232	8.72
Arenac	1,712	97	5.67	1,581	40	2.53	2,195	231	10.52
Baraga	813	39	4.80	1,151	31	2.69	1,824	202	11.07
Barry	16,597	545	3.28	2,028	87	4.29	1,759	84	4.78
Bay	12,779	487	3.81	18,485	605	3.27	20,065	2,111	10.52
Benzie	4,105	170	4.14	1,069	32	2.99	1,490	111	7.45
Berrien	26,531	941	3.55	6,377	304	4.77	6,691	540	8.07
Branch	19,429	610	3.14	1,603	82	5.12	1,503	74	4.92
Calhoun	31,351	936	2.99	4,987	254	5.09	5,068	288	5.68
Cass	16,349	556	3.40	1,135	47	4.14	1,064	59	5.55
Charlevoix	4,790	255	5.32	1,771	63	3.56	2,229	195	8.75
Cheboygan	3,347	142	4.24	3,543	122	3.44	4,714	499	10 59
Chippewa	1,827	80	4.38	3,553	75	2.11	8,057	674	8.37
Clare	3,530	198	5.61	1,078	44	4.08	1,765	163	9.24
Clinton	16,872	543	3.22	3,127	217	6.94	2,570	119	4.63
Crawford	971	32	3.30	496	22	4.44	752	58	7.71
Delta	2,960	130	4.39	5,509	207	3.76	8,321	915	11.00
Dickinson	1,167	54	4.63	4,565	144	3.15	8,050	1,130	14.04
Eaton	25,231	868	3.44	1,690	70	4.14	1,692	55	3.25
Emmet	5,780	270	4.67	1,471	46	3.13	1,715	148	8.63
Genesee	24,065	891	3.70	4,589	234	5.10	5,183	299	5.77
Gladwin	1,769	96	5.43	869	29	3.34	1,250	112	8.96
Gogebic	1,162	39	3.36	4,537	138	3.04	7,454	1,170	15.70
Grand Traverse	8,177	362	4.43	2,672	136	5.09	2,945	207	7.03
Gratiot	19,687	713	3.62	2,141	130	6.07	2,239	156	6.97
Hillsdale	23,870	753	3.15	1,641	81	4.94	1,512	45	2.98
Houghton	2,575	80	3.11	17,910	629	3.51	19,876	2,785	14.01
Huron	3,269	116	3.56	11,335	477	4.21	12,211	1,225	10.03
Ingham	24,577	799	3.25	4,192	178	4.25	4,386	330	7.52
Ionia	22,013	728	3.31	3,443	156	4.53	3,355	171	5.10
Iosco	2,103	104	4.95	3,599	112	3.11	4,510	499	11.06
Iron	678	29	4.28	1,685	66	3.92	2,406	298	12.39
Isabella	11,137	545	4.89	2,891	126	4.36	3,736	337	9.05
Jackson	27,853	925	3.32	5,958	275	4.62	5,869	413	7.04
Kalamazoo	23,121	765	3 31	5,850	264	4.51	6,645	538	8.10
Kalkaska	3,160	136	4.30	540	21	3.89	894	51	5.70
Kent	46,851	1,556	3.32	25,688	948	3.69	32,257	2,864	8.88
Keweenaw	160	3	1.88	1,012	41	4.05	1,369	131	9.57
Lake	2,583	105	4.07	808	27	3.34	1,564	99	6.33
Lapeer	11,731	406	3.46	5,167	210	4.06	5,586	394	7.05
Leelanau	3,112	142	4.56	2,628	108	4.11	2,338	227	9.71

TABLE 64.—CONCLUDED.

Counties.	Native inhabitants with native parents.			Native inhabitants with foreign-born parents.			Foreign-born inhabitants with foreign-born parents.		
	Number.	Who became parents during census year.		Number.	Who became parents during census year.		Number.	Who became parents during census year.	
		Number.	Per cent.		Number.	Per cent.		Number.	Per cent.
Lenawee	31,653	974	3.08	6,024	292	4.85	4,909	281	5.72
Livingston	12,691	413	3.25	2,722	150	5.51	2,262	134	5.92
Luce	278	14	5.04	589	18	3.06	1,246	142	11.40
Mackinac	2,068	122	5.90	1,534	59	3.85	2,513	248	9.87
Macomb	12,799	414	3.23	7,425	481	6.48	7,224	491	6.80
Manistee	5,035	210	4.17	8,530	174	2.04	9,608	1,349	14.04
Manitou	241	5	2.07	335	19	5.67	245	21	8.57
Marquette	2,967	114	3.84	14,122	401	2.84	17,451	2,264	12.97
Mason	6,002	274	4.57	4,257	114	2.68	5,443	584	10.73
Mecosta	10,119	411	4.06	3,317	119	3.59	3,579	286	7.99
Menominee	3,063	126	4.11	7,617	368	4.83	10,154	1,315	12.95
Midland	5,490	256	4.66	2,317	84	3.63	2,873	281	9.78
Missaukee	2,209	115	5.21	1,451	42	2.89	2,221	213	9.59
Monroe	18,146	764	4.21	5,831	441	7.56	4,132	250	6.05
Montcalm	19,785	766	3.87	4,151	149	3.59	4,970	415	8.35
Montmorency	622	31	4.98	510	10	1.96	787	61	7.75
Muskegon	10,311	346	3.36	10,637	266	2.50	11,462	1,170	10.21
Newaygo	9,948	442	4.44	2,723	104	3.82	3,046	294	9.65
Oakland	23,799	703	2.95	5,963	297	4.98	6,473	324	5.01
Oceana	9,426	364	3.86	2,142	85	3.97	2,395	193	8.06
Ogemaw	1,843	105	5.70	1,101	45	4.09	1,695	150	8.85
Ontonagon	1,422	63	4.43	1,815	101	5.56	2,676	251	9.38
Osceola	7,351	359	4.88	2,965	76	2.56	3,573	291	8.14
Oscoda	785	48	6.11	287	10	3.48	389	44	11.31
Otsego	1,769	73	4.13	923	28	3.03	1,389	150	10.80
Ottawa	10,369	367	3.54	12,597	662	5.26	11,044	1,001	9.06
Presque Isle	399	15	3.76	2,755	77	2.79	2,287	331	14.47
Roscommon	590	26	4.41	285	10	3.51	521	29	5.57
Saginaw	23,146	831	3.59	21,989	949	4.32	23,139	1,845	7.97
Sanilac	3,934	146	3.71	10,955	419	3.82	11,989	1,053	8.78
Schoolcraft	1,401	80	5.71	1,534	48	3.13	3,088	312	10.10
Shiawassee	19,572	587	3.00	4,017	197	4.90	4,205	234	5.56
St. Clair	12,053	365	3.03	14,030	710	5.06	16,493	1,105	6.70
St. Joseph	17,192	505	2.94	2,693	96	3.56	2,279	114	5.00
Tuscola	13,170	499	3.79	6,452	315	4.88	7,119	508	7.14
Van Buren	22,796	797	3.50	1,971	92	4.67	1,987	113	5.69
Washtenaw	20,629	522	2.53	9,321	451	4.84	7,215	473	6.56
Wayne	61,850	1,822	2.95	84,945	3,100	3.65	106,727	10,404	9.75
Wexford	6,754	329	4.87	2,050	58	2.83	2,975	309	10.39

The following table shows, by nativity and parent-nativity, the number of persons who became parents in the incorporated cities during the year ending June 1, 1894:

TABLE 65.

Incorporated cities.	Native inhabitants with native parents.			Native inhabitants with foreign-born parents.			Foreign-born inhabitants with foreign-born parents.		
	Number.	Who became parents during census year.		Number.	Who became parents during census year.		Number.	Who became parents during census year.	
		Number.	Per cent.		Number.	Per cent.		Number.	Per cent.
All cities	238,472	6,922	2.90	208,101	7,319	3.52	259,435	25,381	9.78
Adrian	5,212	126	2.42	1,769	90	5.09	1,357	59	4.35
Albion	3,002	83	2.76	592	25	4.22	670	55	8.21
Alpena	1,440	46	3.19	3,946	78	1.98	5,071	582	11.48
Ann Arbor	4,733	118	2.49	2,568	100	3.89	2,264	142	6.27
Au Sable	442	16	3.62	805	24	2.98	1,030	71	6.89
Battle Creek	9,974	317	3.18	1,490	77	5.17	1,877	107	5.70
Bay City	6,313	200	3.17	9,083	215	2.37	10,257	981	9.56
Belding	1,946	81	4.16	261	17	6.51	276	12	4.35
Benton Harbor	3,368	116	3.44	530	25	4.72	604	32	5.30
Bessemer	216	6	2.78	811	27	3.33	1,306	216	16.54
Big Rapids	2,349	54	2.30	911	24	2.63	1,088	81	7.44
Cadillac	1,685	51	3.03	1,041	22	2.11	1,530	186	12.16
Charlotte	3,373	86	2.55	217	12	5.53	297	5	1.68
Cheboygan	1,223	47	3.84	1,889	60	3.18	2,780	295	10.61
Clare	594	26	4.38	203	11	5.42	338	24	7.10
Coldwater	3,594	74	2.06	426	24	5.63	396	13	3.28
Corunna	926	14	1.51	164	4	2.44	213	6	2.81
Detroit	43,297	1,119	2.58	71,169	2,474	3.48	92,305	8,984	9.73
Dowagiac	2,464	83	3.37	312	9	2.88	280	22	7.86
Eaton Rapids	1,614	26	1.61	87	2	2.30	73	3	4.11
Escanaba	1,163	36	3.10	2,638	109	4.13	3,208	414	12.91
Flint	5,540	145	2.62	1,389	57	4.10	1,788	102	5.70
Gladstone	389	16	4.11	475	13	2.74	969	100	10.32
Gladwin	402	26	6.47	127	9	7.09	158	19	12.03
Grand Haven	965	26	2.69	1,986	70	3.52	1,656	171	10.33
Grand Ledge	1,723	71	4.12	117	7	5.98	135	4	2.96
Grand Rapids	24,578	664	2.70	19,339	659	3.41	25,298	2,315	9.15
Greenville	1,856	68	3.66	380	17	4.47	424	26	6.13
Harrison	334	24	7.19	94	5	5.32	169	9	5.33
Hastings	2,045	49	2.40	228	8	3.51	211	12	5.69
Hillsdale	2,843	65	2.29	394	13	3.30	338	18	5.33
Holland	1,234	35	2.84	2,217	132	5.95	2,081	195	9.37
Hudson	1,661	38	2.29	195	12	6.15	115	------	------
Ionia	2,599	79	3.04	823	34	4.13	871	65	7.46
Iron Mountain	554	23	4.15	2,503	86	3.44	4,100	624	15.22
Ironwood	616	23	3.73	3,109	76	2.44	5,108	797	15.60
Ishpeming	567	27	4.76	4,489	119	2.65	5,876	907	15.44
Jackson	11,318	365	3.22	3,731	164	4.40	3,654	289	7.91
Kalamazoo	8,968	255	2.84	4,028	179	4.44	4,662	393	8.43
Lansing	8,282	256	3.09	2,275	80	3.52	2,458	218	8.87
Lapeer	1,565	42	2.68	383	12	3.13	471	24	5.10
Ludington	1,806	76	4.21	2,305	48	2.08	3,034	325	10.71
Manistee	1,657	41	2.47	4,863	87	1.79	5,510	771	13.99
Marine City	1,196	47	3.93	720	74	10.28	743	58	7.81
Marquette	1,374	36	2.62	3,143	103	3.28	3,921	383	9.77
Marshall	2,640	64	2.42	778	38	4.88	644	31	4.81
Mason	1,247	30	2.41	94	1	1.06	110	6	5.45
Menominee	1,683	68	4.04	3,988	192	4.81	5,243	756	14.42
Midland	1,165	51	4.38	372	20	5.38	441	36	8.16

TABLE 65.—CONCLUDED.

Incorporated cities.	Native inhabitants with native parents.			Native inhabitants with foreign-born parents.			Foreign-born inhabitants with foreign-born parents.		
	Number.	Who became parents during census year.		Number.	Who became parents during census year.		Number.	Who became parents during census year.	
		Number.	Per cent.		Number.	Per cent.		Number.	Per cent.
Monroe	2,550	83	3.25	1,313	111	8.45	906	54	5.96
Mt. Clemens	2,305	88	3.82	1,153	68	5.90	1,289	78	6.05
Mt. Pleasant	1,437	45	3.13	437	13	2.97	587	45	7.67
Muskegon	4,162	115	2.76	6,631	156	2.35	7,083	725	10.24
Negaunee	357	13	3.64	2,238	85	3.80	2,778	386	13.89
Niles	2,366	66	2.79	855	33	3.86	677	49	7.24
North Muskegon	295	7	2.37	239	12	5.02	280	31	11.07
Norway	156	8	5.13	1,158	14	1.21	2,140	279	13.04
Owosso	4,402	145	3.29	1,223	50	4.09	1,393	104	7.47
Pontiac	3,243	93	2.87	1,149	50	4.35	1,484	58	3.91
Port Huron	3,095	85	2.75	4,464	152	3.41	7,329	476	6.49
Saginaw	11,035	353	3.20	12,614	450	3.57	13,756	1,070	7.78
Sault Ste. Marie	992	42	4.23	1,573	38	2.42	3,740	307	8.21
Stanton	887	25	2.82	73	3	4.11	126	6	4.76
St. Clair	656	15	2.29	598	35	5.85	697	49	7.03
St. Ignace	605	18	2.98	424	14	3.30	597	45	7.54
St. Joseph	1,919	40	2.08	851	38	4.46	1,141	103	9.03
St. Louis	1,303	39	2.99	124	8	6.45	175	8	4.57
West Bay City	2,471	101	4.09	3,342	132	3.95	3,920	452	11.53
Wyandotte	997	41	4.11	1,384	83	6.00	1,120	73	6.52
Ypsilanti	3,504	65	1 85	801	30	3.75	809	39	4.82

The following table shows by age and nativity the number of mothers
year, and the total number and average number

TABLE 66.

Number of children born of each mother.	Nativity of mothers.	Total No. of mothers.	Ages of mothers of children						
			14.	15.	16.	17.	18.	19.	20.
1	Native	9,163	3	14	76	308	620	879	1,019
	Foreign	4,026		2	13	70	167	249	362
2	Native	7,166			4	32	110	252	464
	Foreign	3,911			1	8	27	76	185
3	Native	5,188				3	13	20	119
	Foreign	3,521					5	5	50
4	Native	3,681					2	5	19
	Foreign	2,988						2	7
5	Native	2,555						1	5
	Foreign	2,579							
6	Native	1,846							
	Foreign	2,178							
7	Native	1,264							
	Foreign	1,580							
8	Native	853							
	Foreign	1,235							
9	Native	543							
	Foreign	909							
10	Native	314							
	Foreign	626							
11	Native	206							
	Foreign	359							
12	Native	113							
	Foreign	283							
13	Native	50							
	Foreign	142							
14	Native	37							
	Foreign	60							
15	Native	13							
	Foreign	41							
16	Native	2							
	Foreign	15							
17	Native	2							
	Foreign	11							
18	Native								
	Foreign	3							
19	Native								
	Foreign	4							
No. of mothers at each age	Native	32,996	3	14	80	341	745	1,158	1,626
	Foreign	24,471		2	14	78	199	332	604
Total No. of children born by mothers at each age	Native	106,384	3	14	84	379	887	1,472	2,405
	Foreign	106,910		2	15	86	236	424	910
Av. No. of children born by mothers at each age	Native	3.22	1.	1.	1.05	1.11	1.19	1.27	1.48
	Foreign	4.37		1.	1.07	1.10	1.19	1.28	1.51

who bore their first, second, third, fourth, etc., child during the census of children born by the mothers at each age:

TABLE 66.—CONTINUED.

born during census year.											Number of children born of each mother.
21.	22.	23.	24.	25.	26.	27.	28.	29.	30.	31.	
898	938	804	721	601	486	386	306	194	229	123	1
375	408	355	381	329	265	211	199	130	142	67	
585	694	730	712	648	547	441	370	290	308	180	2
205	352	345	417	379	300	299	330	198	198	119	
195	318	404	520	466	455	422	396	267	280	212	3
62	146	210	284	300	357	320	353	250	279	149	
45	79	138	207	269	283	306	342	225	242	211	4
20	53	79	141	191	226	227	298	228	279	192	
7	20	39	69	109	152	145	204	175	217	142	5
5	13	34	42	86	124	158	219	183	292	163	
2	2	9	17	30	46	85	97	106	142	128	6
--------	2	8	16	28	47	76	112	108	199	136	
--------	2	--------	10	7	12	22	43	21	65	72	7
--------	1	--------	4	4	15	22	41	52	121	84	
--------	1	2	2	4	6	10	10	19	37	23	8
--------	--------	--------	2	5	4	7	14	11	60	43	
--------	--------	2	--------	1	1	[illegible]	4	4	7	6	9
--------	--------	--------	--------	3	2	8	[illegible]	3	21	12	
--------	--------	--------	2	1	--------	--------	2	3	2	2	10
--------	--------	--------	--------	--------	1	2	1	3	11	8	
--------	--------	--------	--------	--------	--------	--------	1	3	1	1	11
--------	--------	--------	--------	--------	--------	--------	--------	2	3	1	
--------	--------	--------	--------	--------	--------	--------	--------	--------	--------	--------	12
--------	--------	--------	--------	--------	--------	--------	--------	3	--------	1	
--------	--------	--------	--------	--------	--------	--------	--------	--------	--------	--------	13
--------	--------	--------	--------	--------	--------	--------	--------	--------	1	--------	
--------	--------	--------	--------	--------	--------	--------	--------	--------	--------	--------	14
--------	--------	--------	--------	--------	--------	--------	--------	--------	--------	--------	
--------	--------	--------	--------	--------	--------	--------	--------	--------	--------	--------	15
--------	--------	--------	--------	--------	--------	--------	--------	--------	--------	--------	
--------	--------	--------	--------	--------	--------	--------	--------	--------	--------	--------	16
--------	--------	--------	--------	--------	--------	--------	--------	--------	--------	--------	
--------	--------	--------	--------	--------	--------	--------	--------	--------	--------	--------	17
--------	--------	--------	--------	--------	--------	--------	--------	--------	--------	--------	
--------	--------	--------	--------	--------	--------	--------	--------	--------	--------	--------	18
--------	--------	--------	--------	--------	--------	--------	--------	--------	--------	--------	
--------	--------	--------	--------	--------	--------	--------	--------	--------	--------	--------	19
--------	--------	--------	--------	--------	--------	--------	--------	--------	--------	--------	
1,732	2,054	2,128	2,260	2,136	1,988	1,823	1,775	1,307	1,530	1,100	
667	975	1,031	1,287	1,325	1,341	1,330	1,573	1,174	1,606	975	
2,880	3,730	4,311	5,086	5,196	5,254	5,281	5,652	4,384	5,435	4,214	
1,076	1,846	2,209	2,981	3,444	3,907	4,225	5,340	4,342	6,817	4,294	
1.66	1.82	2.03	2.25	2.43	2.64	2.89	3.18	3.35	3.55	3.83	
1.61	1.89	2.14	2.32	2.60	2.91	3.18	3.39	3.70	4.24	4.40	

TABLE 66.—CONTINUED.

Number of children born of each mother.	Nativity of mothers.	Ages of mothers of children							
		32.	33.	34.	35.	36.	37.	38.	39.
1	Native	133	101	82	55	55	39	29	20
	Foreign	71	51	43	31	23	19	20	11
2	Native	166	129	114	95	93	53	50	23
	Foreign	122	73	71	58	41	23	28	17
3	Native	222	194	130	149	97	79	70	50
	Foreign	153	140	116	96	64	52	40	33
4	Native	233	208	206	150	135	101	83	54
	Foreign	207	191	150	107	97	76	64	47
5	Native	197	204	153	145	130	110	95	66
	Foreign	201	197	172	164	132	99	72	52
6	Native	160	155	151	127	151	107	96	58
	Foreign	208	194	173	175	167	127	100	89
7	Native	89	110	109	106	116	93	101	84
	Foreign	147	148	124	150	128	94	122	89
8	Native	62	56	79	78	50	78	60	56
	Foreign	81	95	97	99	113	98	98	85
9	Native	16	37	38	42	54	41	69	56
	Foreign	33	43	47	75	86	88	89	72
10	Native	13	14	11	20	30	24	25	46
	Foreign	12	17	30	34	47	48	68	46
11	Native	2	4	5	8	6	15	35	21
	Foreign	6	7	1	15	23	22	42	37
12	Native	2	1			4	11	4	8
	Foreign	6	2	4	4	12	16	29	23
13	Native			1	2		4	5	4
	Foreign	2		1	9	7	8	6	7
14	Native			1	1	1	2	7	3
	Foreign	1	1		1	4		2	5
15	Native							1	
	Foreign				3	2		2	6
16	Native								
	Foreign								1
17	Native								
	Foreign					1			
18	Native								
	Foreign								
19	Native								
	Foreign								
No. of mothers at each age	Native	1,295	1,213	1,080	978	952	757	730	549
	Foreign	1,250	1,159	1,029	1,021	947	770	782	623
Total No. of children born by mothers at each age	Native	5,447	5,470	5,124	4,851	4,994	4,239	4,391	3,531
	Foreign	6,127	5,998	5,470	5,979	5,982	5,034	5,477	4,511
Av. No. of children born by mothers at each age	Native	4.21	4.51	4.74	4.96	5.25	5.60	6.02	6.43
	Foreign	4.90	5.18	5.32	5.86	6.32	6.54	7.00	7.24

TABLE 66.—CONCLUDED.

born during census year.											Number of children born of each mother.
40.	41.	42.	43.	44.	45.	46.	47.	48.	49.	50.	
12	8	8	3	1	1	5	2	2	2	1	1
9	4	7	3	2	2		2	1	1	1	
39	6	12	7	6				4	2		2
13	7	6	4	2	5	1				1	
42	21	17	9	5	5	4	3		1		3
26	8	4	4	4	6		1	2	2		
50	28	21	18	6	4	4	1	3	2		4
44	13	23	8	9	4	2		2		1	
55	33	28	21	12	4	1	6	8	1	1	5
65	19	26	26	13	13	3	2	1	1	2	
60	45	24	20	11	9	3	2	3			6
65	46	36	25	20	12	6	1	1		1	
64	30	40	19	13	12	11	5	3	3	2	7
75	41	41	39	17	10	3	2	2	2	2	
58	36	40	25	10	9	3	4	3	1	1	8
109	44	53	35	37	19	4	7	4	4	1	
41	27	25	22	21	10	3	7	1	1	1	9
111	41	50	13	24	24	5	5	5	4	3	
31	21	22	19	11	8	2		2	3		10
69	38	52	59	32	26	5	6	5	3	2	
22	13	21	22	10	8	6	1		1		11
43	20	46	36	17	12	13	7	4	2		
12	12	23	11	10	7	2	3	1	1	1	12
39	28	31	21	20	18	11	5	4	6		
7	5	4	7	7	2		1			1	13
20	10	15	14	16	12	6	3	2	1	2	
1	3	5	2	3	3	1	1	2	1		14
10	7	8	6	6	2	3	1	1	1	1	
1	2	3	2	1	2			1			15
2	1	4	5	6	3	4		1	2		
			1				1				16
1		3	3	2	4	1					
		2									17
1	1	2	3	2		1					
											18
1			2								
											19
		1			1	1			1		
495	290	296	208	127	84	45	37	33	19	8	
703	328	408	336	229	173	73	45	35	30	17	
3,148	2,005	2,205	1,601	1,026	702	308	277	209	127	62	
5,512	2,669	3,496	2,989	2,065	1,541	753	413	314	294	132	
6.36	6.91	7.45	7.70	8.08	8.36	6.84	7.49	6.33	6.68	7 75	
7.84	8.14	8.57	8.90	9.02	8.91	10.32	9.18	8.97	9.80	7 76	

The following table shows the number of children born by each native mother whose husband, June 1, 1894, was native; the number and percentage of such mothers who bore each specified number of children, and the whole number and percentage of children in families of each specified number of children. The table also shows the number of children born by each foreign-born mother whose husband, June 1, 1894, was foreign-born; the number and percentage of such mothers who bore each specified number of children, and the whole number and percentage of children in families of each specified number of children:

TABLE 67.

Number of children born by each mother.	Native mothers, whose husbands, June 1, 1894, were native, and children born by such mothers.				Foreign-born mothers whose husbands, June 1, 1894, were foreign-born, and children born by such mothers.			
	Mothers.		Children.		Mothers.		Children.	
	Number.	Per cent.	Number.	Per cent	Number.	Per cent	Number.	Per cent.
1 child	41,738	22.53	41,738	6.53	12,036	10.18	12,036	1.89
2 children	40,462	21.84	80,924	12.67	13,888	11.75	27,776	4.37
3 children	31,437	16.97	94,311	14.76	14,217	12.03	42,651	6.70
4 children	23,120	12.48	92,480	14.47	13,749	11.63	54,996	8.64
5 children	16,199	8.75	80,995	12.68	12,527	10.60	62,635	9.84
6 children	10,940	5.90	65,640	10.27	11,675	9.88	70,050	11.01
7 children	7,432	4.01	52,024	8.14	10,015	8.47	70,105	11.02
8 children	5,364	2.90	42,912	6.72	8,780	7.43	70,240	11.04
9 children	3,350	1.81	30,150	4.72	7,019	5.94	63,171	9.93
10 children	2,282	1.23	22,820	3.57	5,490	4.65	54,900	8.63
11 children	1,328	.72	14,608	2.29	3,433	2.90	37,763	5.93
12 children	835	.45	10,020	1.57	2,637	2.23	31,644	4.97
13 children	381	.21	4,953	.78	1,319	1.12	17,147	2.69
14 children	215	.12	3,010	.47	723	.61	10,122	1.59
15 children	76	.04	1,140	.18	347	.30	5,205	.82
16 children	41	.02	656	.10	173	.15	2,768	.44
17 children	16	.01	272	.04	86	.07	1,462	.23
18 children	10	.00+	180	.03	40	.03	720	.11
19 children	1	.00+	19	.00	17	.01	323	.05
20 children	2	.00+	40	.01	14	.01	280	.04
21 children	----------	----------	----------	----------	5	.00+	105	.02
22 children	----------	----------	----------	----------	4	.00+	88	.01
23 children	----------	----------	----------	----------	2	.00+	46	.01
24 children	----------	----------	----------	----------	2	.00+	48	.01
25 children	----------	----------	----------	----------	1	.00+	25	.00+
26 children	----------	----------	----------	----------	1	.00+	26	.00+
Totals	185,229	100.00	638,892	100.00	118,200	100.00	636,332	100.00

The following table shows the number of children born by each native mother whose husband, June 1, 1894, was foreign-born; the number and percentage of such mothers who bore each specified number of children, and the whole number and percentage of children in families of each specified number of children. The table also shows the number of children born by each foreign-born mother whose husband, June 1, 1894, was native; the number and percentage of such mothers who bore each specified number of children, and the whole number and percentage of children in families of each specified number of children:

TABLE 68.

Number of children born by each mother.	Native mothers whose husbands, June 1, 1894, were foreign-born, and children born by such mothers.				Foreign-born mothers whose husbands, June 1, 1894, were native, and children born by such mothers.			
	Mothers.		Children.		Mothers.		Children.	
	Number.	Per cent.	Number.	Per cent.	Number.	Per cent.	Number.	Per cent.
1 child	7,608	18.87	7,608	4.75	4,912	19.12	4,912	4.99
2 children	7,647	18.97	15,294	9.55	5,009	19.50	10,018	10.17
3 children	6,292	15.61	18,876	11.78	4,175	16.25	12,525	12.71
4 children	5,129	12.72	20,516	12.81	3,353	13.05	13,412	13.61
5 children	3,766	9.34	18,830	11.75	2,539	9.88	12,695	12.88
6 children	2,909	7.22	17,454	10.90	1,798	7.00	10,788	10.95
7 children	2,071	5.14	14,497	9.05	1,254	4.88	8,778	8.91
8 children	1,651	4.09	13,208	8.24	913	3.55	7,304	7.41
9 children	1,186	2.94	10,674	6.66	666	2.59	6,004	6.09
10 children	817	2.03	8,170	5.10	436	1.70	4,360	4.42
11 children	522	1.29	5,742	3.58	264	1.03	2,904	2.95
12 children	360	.89	4,320	2.70	193	.75	2,316	2.35
13 children	189	.47	2,457	1.53	102	.40	1,326	1.35
14 children	84	.21	1,176	.73	42	.16	588	.60
15 children	46	.11	690	.43	14	.05	210	.21
16 children	20	.05	320	.20	11	.04	176	.18
17 children	9	.02	153	.10	7	.03	119	.12
18 children	8	.02	144	.09	2	.01	36	.04
19 children	2	.00+	38	.02	2	.01	38	.04
20 children	1	.00	20	.01+	1	.00	20	.02
21 children	1	.00	21	.01+	----------	----------	----------	----------
Totals	40,318	100.00	160,208	100.00	25,693	100.00	98,529	100.00

The following table shows the number of children living June 1, 1894, born by each native mother whose husband, June 1, 1894, was native; the number and percentage of such mothers who bore each specified number of children, and the whole number and percentage of children in families of each specified number of children. The table also shows the number of children living June 1, 1894, born by each foreign-born mother whose husband, June 1, 1894, was foreign-born; the number and percentage of such mothers who bore each specified number of children, and the whole number and percentage of children in families of each specified number of children:

TABLE 69.

Number of children living June 1, 1894, born by each mother.	Native mothers whose husbands, June 1, 1894, were native, and children living June 1, 1894, born by such mothers.				Foreign-born mothers whose husbands, June 1, 1894, were foreign-born and children living June 1, 1894, born by such mothers.			
	Mothers.		Children.		Mothers.		Children.	
	Number.	Per cent.	Number.	Per cent.	Number.	Per cent.	Number.	Per cent.
1 child	49,904	27.80	49,904	9.75	16,174	13.97	16,174	3.40
2 children	45,955	25.60	91,910	17.97	18,774	16.21	37,548	7.89
3 children	32,146	17.91	96,438	18.85	18,628	16.09	55,884	11.75
4 children	20,908	11.65	83,632	16.35	17,080	14.75	68,320	14.36
5 children	12,909	7.19	64,545	12.62	14,322	12.37	71,610	15.05
6 children	7,932	4.42	47,592	9.30	11,403	9.85	68,418	14.38
7 children	4,569	2.55	31,983	6.25	8,116	7.01	56,812	11.94
8 children	2,644	1.47	21,152	4.13	5,392	4.66	43,136	9.07
9 children	1,440	.80	12,960	2.53	3,049	2.63	27,441	5.77
10 children	668	.37	6,680	1.31	1,661	1.43	16,610	3.49
11 children	270	.15	2,970	.58	765	.66	8,415	1.77
12 children	99	.06	1,188	.23	289	.25	3,468	.73
13 children	31	.02	403	.08	90	.08	1,170	.25
14 children	12	.01	168	.03	28	.02	392	.08
15 children	5	.00	75	.02	17	.01	255	.05
16 children					3	.00	48	.01
17 children					2	.00	34	.01
18 children					1	.00	18	.00
Totals	179,492	100.00	511,600	100.00	115,794	100.00	475,753	100.00

The following table shows the number of children living June 1, 1894, born by each native mother whose husband, June 1, 1894, was foreign-born; the number and percentage of such mothers who bore each specified number of children, and the whole number and percentage of children in families of each specified number of children. The table also shows the number of children living June 1, 1894, born by each foreign-born mother whose husband, June 1, 1894, was native; the number and percentage of such mothers who bore each specified number of children, and the whole number and percentage of children in families of each specified number of children:

TABLE 70.

Number of children living June 1, 1894, born by each mother.	Native mothers whose husbands, June 1, 1894, were foreign-born, and children living June 1, 1894, born by such mothers.				Foreign-born mothers whose husbands, June 1, 1894, were native, and children living June 1, 1894, born by such mothers.			
	Mothers.		Children.		Moth rs.		Children.	
	Number.	Per cent.	Number.	Per cent.	Number.	Per cent.	Number.	Per cent.
1 child	9,181	23.43	9,181	7.19	5,994	23.98	5,994	7.66
2 children	8,911	22.74	17,822	13.96	5,850	23.41	11,700	14.95
3 children	6,820	17.40	20,460	16.02	4,530	18.13	13,590	17.37
4 children	4,919	12.55	19,676	15.41	3,199	12.80	12,796	16.35
5 children	3,405	8.69	17,025	13.33	2,154	8.62	10,770	13.76
6 children	2,293	5.85	13,752	10.77	1,406	5.63	8,436	10.78
7 children	1,580	4.03	11,060	8.66	839	3.36	5,873	7.50
8 children	972	2.48	7,776	6.09	493	1.97	3,944	5.04
9 children	557	1.42	5,013	3.92	272	1.09	2,448	3.13
10 children	325	.83	3,250	2.54	139	.56	1,390	1.78
11 children	139	.35	1,529	1.20	83	.33	913	1.17
12 children	58	.15	696	.55	23	.09	276	.35
13 children	23	.06	299	.23	6	.02	78	.10
14 children	5	.01	70	.05	2	.01	28	.04
15 children	5	.01	75	.06	1	.00	15	.02
16 children	1	.00	16	.01				
17 children	1	.00	17	.01				
Totals	39,194	100.00	127,705	100.00	24,991	100.00	78,251	100.00

The following table shows by nativity the number of mothers whose children have all died, and the nativity of the husbands of such mothers June 1, 1894. It also shows the number of children born by each mother and the number of children born by all mothers:

TABLE 71.

Number of children born by each mother.	Number of mothers whose children have all died, and number of children born by such mothers.							
	Native mothers with native husbands, June 1, 1894.		Foreign-born mothers with foreign-born husbands, June 1, 1894.		Native mothers with foreign-born husbands, June 1, 1894.		Foreign-born mothers with native husbands, June 1, 1894.	
	Mothers.	Children	Mothers.	Children.	Mothers.	Children.	Mothers.	Children.
1 child	3,844	3,844	1,320	1,320	735	735	430	430
2 children	1,115	2,230	507	1,014	225	450	148	296
3 children	452	1,356	253	759	84	252	63	189
4 children	164	656	113	452	40	160	25	100
5 children	82	410	70	350	16	80	15	75
6 children	41	246	46	276	7	42	8	48
7 children	17	119	33	231	12	84	3	21
8 children	8	64	16	128	4	32	4	32
9 children	6	54	19	171			1	9
10 children	3	30	6	60			3	30
11 children	2	22	10	110				
12 children	2	24	5	60			2	24
13 children	1	13	3	39				
14 children			2	28				
15 children								
16 children								
17 children			2	34				
18 children					1	18		
19 children								
20 children								
21 children								
22 children								
23 children								
24 children			1	24				
Totals	5,737	9,068	2,406	5,056	1,124	1,853	702	1,254

MARRIAGES.

The number of marriages in the census year of persons who were inhabitants of the State June 1, 1894, as reported for the census, is 14,498. It will be noticed that this is only a report of marriages within the year of persons who were inhabitants of the State at the date of the census. No attempt was made to secure a report of the number of marriages solemnized in the State during the census year. An enumeration of these by ordinary census methods is impracticable.

The present returns afford the data for an interesting and valuable showing of the percentage of marriages in which the contracting parties are both native, the percentage in which they are both foreign-born, and the percentage of mixed marriages, that is, marriages of native grooms with foreign-born brides, and of foreign-born grooms with native brides.

The nativity of one or both of the parties to 899 marriages is not reported. Exclusive of these, the nativity of the contracting parties is returned as follows:

Groom and bride both native	8,326
Groom and bride both foreign-born	2,349
Groom native, bride foreign-born	1,197
Groom foreign-born, bride native	1,727

The number of marriages in which the parties were both native is 61.23 per cent, the number in which both were foreign-born is 17.27 per cent, the number in which the groom was native and the bride foreign-born is 8.80 per cent, and the number in which the groom was foreign-born and the bride native is 12.70 per cent, of the total number of marriages.

Expressed in numbers, the nativity of the parties to 1,000 marriages was as follows:

Groom and bride both native	612
Groom and bride both foreign-born	173
Groom native, bride foreign-born	88
Groom foreign-born, bride native	127

The following table shows the number of marriages in which the groom and bride were both native, and the ages in periods of years of the contracting parties. The first column shows the ages of males (grooms), and the second the number of males married. The first number in the second column is 370, and shows that there were 370 males married during the year who were under 20 years old. Starting with this number and reading to the right we find that 303 of the 370 males married females under 20 years of age; 64 married females aged 20 to 25 years, and 3 married females aged 25 to 30 years. In like manner it may be seen that of the 3,496 males aged 20 to 25 years, 1,741 married females aged under 20, 1,581 married females aged 20 to 25, etc.:

TABLE 72.

Ages of grooms.	Total grooms.	Groom and bride both native.														
		Ages of brides.														
		Under 20.	20 to 25.	25 to 30.	30 to 35.	35 to 40.	40 to 45.	45 to 50.	50 to 55.	55 to 60.	60 to 65.	65 to 70.	70 to 75.	75 to 80.	80 and over.	Unk.
Under 20	370	303	64	3	----	----	----	----	----	----	----	----	----	----	----	----
20 to 25	3,496	1,741	1,581	149	18	4	----	----	----	----	----	----	----	----	----	3
25 to 30	2,317	702	1,089	438	66	15	5	----	1	----	----	----	----	----	----	1
30 to 35	981	194	404	229	118	27	8	----	1	----	----	----	----	----	----	----
35 to 40	422	58	120	113	71	43	9	7	----	1	----	----	----	----	----	----
40 to 45	242	19	42	38	53	46	30	9	3	----	2	----	----	----	----	----
45 to 50	157	12	23	21	21	25	24	25	5	----	1	----	----	----	----	----
50 to 55	92	1	5	6	9	22	16	11	15	4	1	1	----	----	----	----
55 to 60	84	2	----	5	3	11	19	14	16	9	3	2	----	----	----	----
60 to 65	69	3	1	4	----	6	7	15	13	9	10	----	1	----	----	----
65 to 70	50	1	----	2	2	4	3	5	9	15	4	4	1	----	----	----
70 to 75	29	1	----	2	----	1	1	1	7	6	5	3	2	----	----	----
75 to 80	9	----	----	----	----	4	----	1	1	1	----	2	----	----	----	----
80 and over	4	----	----	----	----	----	----	----	----	----	3	----	1	----	----	----
Unknown	4	1	----	----	----	1	1	----	----	----	----	----	----	----	----	1
Total brides	8,326	3,038	3,330	1,010	361	209	123	88	71	45	29	12	5	----	----	5

The following table shows the number of marriages in which the groom and bride were both foreign-born, and the ages in periods of years of the contracting parties:

TABLE 73.

Ages of grooms.	Total grooms.	Groom and bride both foreign-born.														
		Ages of brides.														
		Under 20.	20 to 25.	25 to 30.	30 to 35.	35 to 40.	40 to 45.	45 to 50.	50 to 55.	55 to 60.	60 to 65.	65 to 70.	70 to 75.	75 to 80	80 and over.	Unk.
Under 20	28	23	5	----	----	----	----	----	----	----	----	----	----	----	----	----
20 to 25	649	262	324	52	5	4	2	----	----	----	----	----	----	----	----	----
25 to 30	809	196	373	219	16	5	----	----	----	----	----	----	----	----	----	----
30 to 35	381	69	142	104	53	9	1	1	1	1	----	----	----	----	----	----
35 to 40	176	18	53	52	21	19	6	6	1	----	----	----	----	----	----	----
40 to 45	96	7	10	21	17	13	17	4	4	2	----	----	----	----	----	1
45 to 50	65	3	8	2	15	17	10	7	3	----	----	----	----	----	----	----
50 to 55	57	1	4	----	2	10	11	14	10	4	1	----	----	----	----	----
55 to 60	32	----	----	4	2	4	5	5	9	3	----	----	----	----	----	----
60 to 65	19	----	----	----	1	2	2	4	7	5	6	1	1	----	----	----
65 to 70	15	----	----	----	1	1	1	1	2	3	5	----	1	----	----	----
70 to 75	9	----	----	----	----	----	1	----	----	1	3	4	----	----	----	----
75 to 80	2	----	----	----	----	----	----	----	----	1	----	----	1	----	----	----
80 and over	1	----	----	----	----	----	----	----	----	----	----	----	----	----	----	1
Unknown	----	----	----	----	----	----	----	----	----	----	----	----	----	----	----	----
Total brides	2,349	579	919	454	133	84	56	42	37	20	15	5	3	----	----	2

The following table shows the number of marriages in which the groom was native and the bride foreign-born, and the ages in periods of years of the contracting parties:

TABLE 74.

Ages of grooms.	Total grooms.	Groom native, bride foreign-born. Ages of brides.														
		Under 20.	20 to 25.	25 to 30.	30 to 35.	35 to 40.	40 to 45.	45 to 50.	50 to 55.	55 to 60.	60 to 65.	65 to 70.	70 to 75.	75 to 80.	80 and over.	Unk.
Under 20	32	25	5	2												
20 to 25	409	209	178	18	3		1									
25 to 30	362	98	167	75	16	3	2	1								
30 to 35	160	26	51	49	28	5						1				
35 to 40	96	[illegible]	33	23	12	13	3	2		1						
40 to 45	42		4	7	13	10	5	3								
45 to 50	30		3	3	6	8	5	4		1						
50 to 55	14	1	1	2	2	1	2	1	3	1						
55 to 60	15		1		[illegible]	2	2	3	1	2		1	1			
60 to 65	11	1			1	1	3	2	2		1					
65 to 70	13				1	1		2	2	2	3	2				
70 to 75	8						2	[illegible]	1		1	1	1			
75 to 80	4							1	1	2						
80 and over	1												1			
Unknown																
Total brides	1,197	369	443	179	84	44	25	21	10	9	5	5	3			

The following table shows the number of marriages in which the groom was foreign-born and the bride native, and the ages in periods of years of the contracting parties:

TABLE 75.

Ages of grooms.	Total grooms.	Groom foreign-born, bride native.														
		Ages of brides.														
		Under 20.	20 to 25.	25 to 30.	30 to 35.	35 to 40.	40 to 45.	45 to 50.	50 to 55.	55 to 60	60 to 65.	65 to 70.	70 to 75.	75 to 80.	80 and over.	Unk.
Under 20	28	24	3	1												
20 to 25	538	292	225	20		1										
25 to 30	586	207	263	97	14	4	1									
30 to 35	260	54	109	65	24	5	1	2								
35 to 40	117	23	34	29	20	8	2	1								
40 to 45	50	7	11	14	9	8	4	1	1							
45 to 50	41	6	5	2	4	9	5	5	3	2						
50 to 55	39		1	1	9	5	10	3	7	2	1					
55 to 60	30		3	2		3	4	8	2	4	3	1				
60 to 65	15		1			1	3	1	3	4	2					
65 to 70	15		1	1			1	1	3	3	3	1	1			
70 to 75	5								1	3	1					
75 to 80	1											1				
80 and over	1									1						
Unknown	1				1											
Total brides	1,727	613	656	232	81	39	31	22	20	19	10	3	1			

DEATHS.

The number of deaths occurring in the State in the year ending June 1, 1894, as returned for the census, is 23,797, an excess of 2,197 as compared with the returns for the same months made for the State registration reports of 1893 and 1894.

In the following table is shown the number of deaths in each month of the census year as returned by census enumerators, and also, for comparison, the number as returned for the State registration reports:

TABLE 76.

	Total number of deaths.	Months.												
		1893.							1894.					Unknown.
		June.	July.	August.	September.	October.	November.	December.	January.	February.	March.	April.	May.	
Deaths as per census	23,797	1,495	1,582	1,920	1,975	1,777	1,700	2,330	2,129	1,884	2,248	2,283	2,351	123
Deaths as per registration reports	21,600	1,616	1,695	2,042	2,166	1,909	1,818	2,605	1,404	1,272	1,641	1,727	1,705	---
Census returns in excess	------	-----	-----	-----	-----	-----	-----	-----	725	612	607	556	646	123
Registration returns in excess	------	121	113	122	191	132	118	275	-----	-----	-----	-----	-----	---

The number of deaths returned for the registration report for each of the first seven months of the year, June to December, inclusive, is in excess of the census return; the number returned for the census for each of the last five months of the year, January to May inclusive, is in excess of the registration return, and the number reported in the census as occurring in the later months of the year is much in excess of the number reported in the census for the earlier months. These comparisons prove the omission of a large number of deaths from both the census and registration returns, the omissions from the census being mainly, if not entirely, for the earlier months of the census year. Such omissions have been noted and accounted for in previous censuses, and are due to the time elapsing between the occurrence of deaths and their enumeration. The deficiency in the registration report is greater than in the census because the time after the occurrence of deaths before the enumeration for that report is longer than the time before the enumeration for the census.

It has been estimated that the number of deaths actually occurring in the State in any year is sixty per cent in excess of the number returned for the registration report. The deficiency in the census is less, but yet very large.

The following table shows for the native and foreign-born persons returned as having died during the year ending June 1, 1894, the per cent of the number at each period of age to the total number at all ages of the same nativity:

TABLE 77.

Ages.	Per cent of number at each period of age to the number at all ages of the same nativity.		Ages.	Per cent of number at each period of age to the number at all ages of the same nativity.	
	Native.	Foreign-born.		Native.	Foreign-born.
All ages	100.00	100.00	45 to 50 years	2.67	5.75
			50 to 55 years	2.63	7.48
			55 to 60 years	3.03	7.57
Under 1 year	32.12	.42	60 to 65 years	3.23	8.86
1 to 5 years	11.23	.88			
5 to 10 years	4.54	1.19	65 to 70 years	3.79	9.87
10 to 15 years	2.80	1.16	70 to 75 years	4.42	9.76
15 to 20 years	3.96	2.64	75 to 80 years	4.25	8.01
			80 to 85 years	3.23	6.18
20 to 25 years	4.33	4.08			
25 to 30 years	3.21	4.71	85 to 90 years	1.57	3.29
30 to 35 years	2.90	5.46	90 to 95 years	.59	1.42
35 to 40 years	3.03	5.20	95 to 100 years	.13	.35
40 to 45 years	2.31	5.57	100 and over	.03	.15

The total number and number of each sex of native and of foreign-born decedents at each age are shown in the following table:

TABLE 78.

Ages in years.	Native.				Foreign-born.			
	Number of deaths.				Number of deaths.			
	Totals.	Males.	Females.	Unk. sex.	Totals.	Males.	Females.	Unk. sex.
All ages	18,103	9,508	8,565	30	5,458	2,984	2,473	1
Under 1-12	2,797	1,617	1,153	27	11	5	5	1
1-12	464	235	228	1	2		2	
2-12	399	217	182		1		1	
3-12	382	204	178		2	1	1	
4-12	308	171	137					
5-12	274	153	121					
6-12	270	156	114		2		2	
7-12	222	101	121		1	1		
8-12	198	110	88		1	1		
9-12	176	101	75		2	1	1	
10-12	167	89	78		1	1		
11-12	139	66	73					
Under 1 year	5,796	3,220	2,548	28	23	10	12	1
1 year	876	486	390		17	11	6	
2 years	519	260	259		9	3	6	
3 years	336	168	168		10	6	4	
4 years	296	149	147		12	7	5	
1 to 5 years	2,027	1,063	964		48	27	21	
5 years	214	116	98		17	8	9	
6 years	185	94	91		15	6	9	
7 years	154	75	79		12	6	6	
8 years	141	73	68		8	2	6	
9 years	126	49	77		13	6	7	
5 to 10 years	820	407	413		65	28	37	
10 years	117	60	57		13	8	5	
11 years	104	56	48		11	5	6	
12 years	100	44	56		11	3	8	
13 years	84	37	47		8	4	4	
14 years	100	45	55		20	8	12	
10 to 15 years	505	242	263		63	28	35	
15 years	108	48	60		23	12	11	
16 years	124	60	64		22	7	15	
17 years	134	60	74		27	14	13	
18 years	167	84	83		30	15	15	
19 years	182	78	104		42	24	18	
15 to 20 years	715	330	385		144	72	72	
20 years	176	86	90		36	19	17	
21 years	160	87	73		43	25	18	
22 years	138	64	74		51	20	31	
23 years	148	66	82		46	22	24	
24 years	159	65	94		46	23	23	
20 to 25 years	781	368	413		222	109	113	
25 years	139	68	71		51	29	22	
26 years	120	55	65		51	27	24	
27 years	118	48	70		47	20	27	
28 years	107	50	57		63	34	29	
29 years	96	45	51		44	29	15	
25 to 30 years	580	266	314		256	139	117	

TABLE 78.—CONTINUED.

Ages in years.	Native.				Foreign-born.			
	Number of deaths.				Number of deaths.			
	Totals.	Males.	Females.	Unk. sex.	Totals.	Males.	Females.	Unk. sex
30 years	122	54	68	--------	61	35	26	--------
31 years	86	46	40	--------	62	34	28	--------
32 years	121	56	65	--------	78	39	39	--------
33 years	120	56	64	--------	55	23	32	--------
34 years	74	33	41	--------	41	20	21	--------
30 to 35 years	523	245	278	--------	297	151	146	--------
35 years	127	55	72	--------	62	34	28	--------
36 years	107	54	53	--------	48	26	22	--------
37 years	101	45	56	--------	48	19	29	--------
38 years	99	48	51	--------	66	30	36	--------
39 years	113	60	53	--------	59	33	26	--------
35 to 40 years	547	262	285	--------	283	142	141	--------
40 years	89	42	47	--------	68	39	29	--------
41 years	66	30	36	--------	40	27	13	--------
42 years	84	37	47	--------	66	37	29	--------
43 years	90	43	47	--------	72	34	38	--------
44 years	87	41	46	--------	57	35	22	--------
40 to 45 years	416	193	223	--------	303	172	131	--------
45 years	88	39	49	--------	48	25	23	--------
46 years	90	41	49	--------	60	30	30	--------
47 years	108	46	62	--------	71	38	33	--------
48 years	93	46	47	--------	59	37	22	--------
49 years	103	58	45	--------	75	44	31	--------
45 to 50 years	482	230	252	--------	313	174	139	--------
50 years	87	51	36	--------	88	57	31	--------
51 years	94	47	47	--------	69	43	26	--------
52 years	107	46	61	--------	94	47	47	--------
53 years	77	42	35	--------	72	33	39	--------
54 years	110	59	51	--------	84	42	42	--------
50 to 55 years	475	245	230	--------	407	222	185	--------
55 years	78	41	37	--------	69	33	36	--------
56 years	112	55	57	--------	87	49	38	--------
57 years	112	52	60	--------	71	41	30	--------
58 years	110	57	53	--------	92	52	40	--------
59 years	134	67	67	--------	93	45	48	--------
55 to 60 years	546	272	274	--------	412	220	192	--------
60 years	105	50	55	--------	124	74	50	--------
61 years	85	38	47	--------	78	50	28	--------
62 years	137	77	60	--------	101	51	50	--------
63 years	131	71	60	--------	92	51	41	--------
64 years	125	68	57	--------	87	49	38	--------
60 to 65 years	583	304	279	--------	482	275	207	--------
65 years	125	75	50	--------	127	69	58	--------
66 years	124	72	52	--------	106	58	48	--------
67 years	142	70	72	--------	102	56	46	--------
68 years	146	79	67	--------	97	58	39	--------
69 years	147	88	59	--------	105	69	36	--------
65 to 70 years	684	384	300	--------	537	310	227	--------
70 years	142	76	66	--------	113	73	40	--------
71 years	132	78	54	--------	70	41	29	--------
72 years	161	82	79	--------	105	53	52	--------
73 years	163	88	75	--------	127	72	55	--------
74 years	199	119	80	--------	116	67	49	--------
70 to 75 years	797	443	354	--------	531	306	225	--------
75 years	149	94	55	--------	111	60	51	--------
76 years	175	95	80	--------	91	58	33	--------
77 years	139	77	62	--------	76	39	37	--------
78 years	176	92	84	--------	72	45	27	--------
79 years	127	79	48	--------	86	56	30	--------
75 to 80 years	766	437	329	--------	436	258	178	--------

TABLE 78.—CONCLUDED.

Ages in years.	Native.				Foreign-born.			
	Number of deaths.				Number of deaths.			
	Totals.	Males.	Females.	Unk. sex.	Totals.	Males.	Females.	Unk. sex.
80 years	120	73	47	--------	88	48	38	--------
81 years	128	70	58	--------	53	27	26	--------
82 years	122	72	50	--------	64	32	32	--------
83 years	95	55	40	--------	74	42	32	--------
84 years	117	69	48	--------	59	32	27	--------
80 to 85 years	582	339	243	--------	336	181	155	--------
85 years	79	50	29	--------	40	26	14	--------
86 years	63	38	25	--------	30	12	18	--------
87 years	74	36	38	--------	43	22	21	--------
88 years	33	20	13	--------	38	16	22	--------
89 years	34	17	17	--------	28	18	10	--------
85 to 90 years	283	161	122	--------	179	94	85	--------
90 years	27	9	18	--------	29	14	15	--------
91 years	28	15	13	--------	11	9	2	--------
92 years	23	10	13	--------	15	10	5	--------
93 years	15	8	7	--------	10	5	5	--------
94 years	13	6	7	--------	12	4	8	--------
90 to 95 years	106	48	58	--------	77	42	35	--------
95 years	5	2	3	--------	2	2	--------	--------
96 years	5	3	2	--------	4	1	3	--------
97 years	6	4	2	--------	4	2	2	--------
98 years	2	1	1	--------	5	3	2	--------
99 years	5	2	3	--------	4	3	1	--------
95 to 100 years	23	12	11	--------	19	11	8	--------
100 years and over	6	4	2	--------	8	--------	8	--------
Unknown	60	33	25	2	17	13	4	--------

Of the total number of persons returned as having died during the year, 18,103, or 76.83 per cent, were native, and 5,458, or 23.17 per cent, foreign-born. Of the native, 9,508, or 52.61 per cent, were males, and 8,565, or 47.39 per cent, females, and of the foreign-born, 2,984, or 54.68 per cent, were males, and 2,473, or 45.32 per cent, females. The sex of 30 native and 1 foreign-born is not reported.

The average age of the native decedents was 26.90 years.
The average age of the native male decedents was 26.93 years.
The average age of the native female decedents was 26.87 years.
The average age of the foreign-born decedents was 55.29 years.
The average age of the foreign-born male decedents was 56.08 years.
The average age of the foreign-born female decedents was 54.35 years.

The color of decedents is reported as follows: White, 23,455; colored, 207, and Indians, 133. The color of 2 is not reported.

The civil condition is reported as follows: Single, 11,925; married, 8,715; widowed, 2,940, and divorced, 81. The civil condition of 136 is not reported.

CHURCHES.

The number of church organizations in the State June 1, 1894, was 3,936; church edifices, 3,715, and parsonages, 1,679. The number of stone churches was 50, brick 740, frame 2,894, and log 28, and for three the material is not reported. The seating capacity of churches was 1,138,832, and the total value of all church property $20,775,156, an average of $5,619 to each organization.

The number of churches owning property valued at less than $500 was 188; at $500 to $1,000, 483; $1,000 to $2,000, 1,049; $2,000 to $5,000, 1,146; $5,000 to $10,000, 398; $10,000 to $20,000, 203; $20,000 to $50,000, 152; $50,000 to $100,000, 62; $100,000 and over, 16. The value of the property of 239 organizations is not reported.

Compared with the return for June 1, 1884, there is an increase of 1,072 in organizations, of 1,134 in edifices, of 346,418 in seating capacity, of 562 in parsonages, and of $7,479,005 in the value of property.

The increase in number of church edifices and in value of church property of some of the leading denominations has been as follows:

TABLE 79.

Denominations.	Increase in edifices.	Increase in value of church property.	Denominations.	Increase in edifices.	Increase in value of church property.
Baptist	102	$768,285	Methodist Episcopal	324	$1,216,250
Congregational	53	364,350	Presbyterian	64	1,117,900
Evangelical Association	9	91,800	Protestant Episcopal	16	236,295
Free Methodist	73	102,590	Roman Catholic	108	2,378,311
Lutheran	128	723,654	United Brethren	41	41,590

The relative rank of the denominations as regards number of organizations, and the number or organizations of each denomination, were as follows:

TABLE 80.

Rank.	Denominations.	Number of organizations.	Rank.	Denominations.	Number of organizations.
1	Methodist Episcopal	1,044	20	African Methodist Episcopal	18
2	Baptist, Regular	370	20	Church of God	18
3	Lutheran	364	21	Friends	15
4	Roman Catholic	362	22	Dunkards (German Baptist)	13
5	Congregational	284	22	Latter Day Saints (Mormon)	13
6	Presbyterian	238	23	Mennonite	12
7	Free Methodist	148	24	Unitarian	10
8	United Brethren	146	25	Reformed Church in the United States	9
9	Protestant Episcopal	140	26	United Presbyterian	7
10	Evangelical Association	116	27	Christian Adventist	5
11	Seventh Day Adventist	82	27	Jewish Congregations	5
12	Freewill Baptist	72	27	Salvation Army	5
13	Disciples of Christ	57	28	Presbyterian Reformed (covenanted)	3
14	Christian Reformed	56	29	Baptist, Regular (colored)	2
14	Wesleyan Methodist	56	29	Church of the New Jerusalem (Swedenborgian)	2
15	Reformed Church in America	50	29	Evangelical Adventist	2
16	Christian (Christian connection)	43	29	Moravian	2
17	Union	42			
18	Methodist Protestant	41			
19	Universalist	26			

The relative rank of denominations as regards the number of church edifices, and the number of edifices owned by each denomination were as follows:

TABLE 81.

Rank.	Denominations.	Number of edifices owned by each denomination.	Rank.	Denominations.	Number of edifices owned by each denomination.
1	Methodist Episcopal	993	19	Universalist	25
2	Baptist, Regular	355	20	African Methodist Episcopal	18
3	Roman Catholic	352	21	Friends	14
4	Lutheran	349	22	Dunkards (German Baptist)	13
5	Congregational	276	23	Church of God	12
6	Presbyterian	226	24	Mennonite	11
7	Protestant	136	25	Latter Day Saints (Mormon)	10
8	United Brethren	132	26	Reformed Church in the United States	9
9	Free Methodist	124			
10	Evangelical Association	110	26	Unitarian	9
11	Seventh Day Adventist	71	27	United Presbyterian	7
12	Freewill Baptist	68	28	Jewish Congregations	5
13	Christian Reformed	56	28	Salvation Army	5
14	Reformed Church in America	49	29	Christian Adventist	4
14	Wesleyan Methodist	49	30	Presbyterian (covenanted)	3
15	Disciples of Christ	47	31	Baptist, Regular (colored)	2
16	Union	42	31	Church of the New Jerusalem (Swedenborgian)	2
17	Christian (Christian connection)	40	31	Evangelical Adventist	2
18	Methodist Protestant	35	31	Moravian	2

The relative rank of the denominations as regards seating capacity of churches, and the seating capacity of the churches of each denomination were as follows:

TABLE 82.

Rank.	Denominations.	Seating capacity of churches.	Rank.	Denominations.	Seating capacity of churches.
1	Methodist Episcopal	294,614	21	African Methodist Episcopal	4,200
2	Roman Catholic	150,369	22	Dunkards (German Baptist)	4,150
3	Baptist, Regular	111,612	23	Friends	3,625
4	Lutheran	98,160	24	Unitarian	3,555
5	Congregational	87,635	25	Jewish Congregations	2,800
6	Presbyterian	81,195	26	Church of God	2,600
7	Protestant Episcopal	40,827	27	Reformed Church in the United States	2,325
8	Evangelical Association	30,455			
9	United Brethren	30,315	28	Latter Day Saints (Mormon)	2,120
10	Free Methodist	26,700	29	United Presbyterian	1,900
11	Christian Reformed	26,545	30	Mennonite	1,885
12	Reformed Church in America	20,270	31	Salvation Army	1,525
13	Freewill Baptist	17,810	32	Presbyterian Reformed (covenanted)	1,200
14	Seventh Day Adventist	16,790			
15	Disciples of Christ	13,925	33	Christian Adventist	1,100
16	Christian (Christian connection)	10,210	34	Baptist, Regular (colored)	450
17	Wesleyan Methodist	10,050	34	Evangelical Adventist	450
18	Union	8,475	35	Church of the New Jerusalem (Swedenborgian)	400
19	Methodist Protestant	7,785			
20	Universalist	7,250	36	Moravian	250

The relative rank of the denominations as regards the value of church property, and the value of the property owned by each denomination were as follows:

TABLE 83.

Rank.	Denominations.	Value of all church property.	Rank.	Denominations.	Value of all church property.
1	Roman Catholic	$4,539,386	21	Jewish Congregations	$58,000
2	Methodist Episcopal	4,263,835	22	Union	45,975
3	Presbyterian	2,318,850	23	African Methodist Episcopal	38,930
4	Baptist, Regular	1,977,910	24	Reformed Church in the United States	32,700
5	Congregational	1,701,900			
6	Protestant Episcopal	1,680,745	25	Presbyterian Reformed (covenanted)	27,900
7	Lutheran	1,633,675			
8	Evangelical Association	332,675	26	Dunkards (German Baptist)	26,700
9	Christian Reformed	312,375	27	Friends	21,790
10	Reformed Church in America	302,450	28	United Presbyterian	13,000
11	United Brethren	181,780	29	Church of God	10,800
12	Disciples of Christ	180,900	30	Latter Day Saints (Mormon)	9,450
13	Universalist	172,300	31	Mennonite	8,690
14	Free Methodist	166,590	32	Christian Adventist	7,900
15	Unitarian	137,500	33	Church of the New Jerusalem (Swedenborgian)	6,000
16	Seventh Day Adventist	125,775			
17	Freewill Baptist	122,650	34	Salvation Army	4,600
18	Christian (Christian connection)	68,800	35	Moravian	3,800
19	Wesleyan Methodist	65,450	36	Baptist, Regular (colored)	3,000
20	Methodist Protestant	59,400	36	Evangelical Adventist	3,000

The relative rank of denominations as regards the average value of church property, and the average value of property owned by each organization were as follows:

TABLE 84.

Rank.	Denominations.	Average value of property owned by each organization.	Rank.	Denominations.	Average value of property owned by each organization.
1	Unitarian	$15,278	18	African Methodist Episcopal	$2,163
2	Roman Catholic	13,044	19	Dunkard (German Baptist)	2,054
3	Protestant Episcopal	12,358	20	Christian Adventist	1,975
4	Jewish Congregations	11,600	21	Moravian	1,900
5	Presbyterian	10,352	22	United Presbyterian	1,857
6	Presbyterian Reformed (covenanted)	9,300	23	Freewill Baptist	1,804
			24	Seventh Day Adventist	1,797
7	Universalist	6,892	25	Christian (Christian connection)	1,720
8	Reformed Church in America	6,172	26	Methodist Protestant	1,697
9	Congregational	6,166	27	Friends	1,556
10	Christian Reformed	5,578	28	Baptist, Regular (colored)	1,500
11	Baptist, Regular	5,572	28	Evangelical Adventist	1,500
12	Lutheran	4,681	29	United Brethren	1,388
13	Methodist Episcopal	4,320	30	Free Methodist	1,354
14	Disciples of Christ	3,933	31	Wesleyan Methodist	1,336
15	Reformed Church in the United States	3,633	32	Salvation Army	1,150
			33	Union	1,095
16	Evangelical Association	3,052	34	Latter Day Saints (Mormon)	945
17	Church of the New Jerusalem (Swedenborgian)	3,000	35	Church of God	900
			36	Mennonite	790

The following table shows the number of church organizations; the number, material of construction, and seating capacity of church edifices; the number of parsonages and the value of church property, of all religious denominations and of each denomination, in the State, June 1, 1894:

TABLE 85.

Denominations.	Church organizations.	Parsonages.	Church edifices.							Value of church property.
			Number.	Material of construction.					Seating capacity.	
				Stone.	Brick.	Frame.	Log.	Unk.		
All denominations	3,936	1,679	3,715	50	740	2,894	28	3	1,138,832	$20,775,156
African Methodist Episcopal	18	10	18	----	3	15	----	----	4,200	$38,930
Baptist, Regular	370	134	355	6	82	265	1	1	111,612	1,977,910
Baptist, Regular (colored)	2	1	2	----	1	1	----	----	450	3,000
Christian (Christian connection)	43	3	40	----	6	33	1	----	10,210	68,800
Christian Adventist	5	------	4	----	------	4	----	----	1,100	7,900
Christian Reformed	56	49	56	----	5	50	1	----	26,545	312,375
Church of God	18	------	12	----	------	11	1	----	2,600	10,800
Church of the New Jerusalem (Swedenborgian)	2	------	2	----	------	2	----	----	400	6,000
Congregational	284	106	276	3	67	205	1	----	87,635	1,701,900
Disciples of Christ	57	6	47	----	12	35	----	----	13,925	180,900
Dunkards (German Baptist)	13	1	13	----	1	12	----	----	4,150	26,700
Evangelical Adventist	2	------	2	----	------	2	----	----	450	3,000
Evangelical Association	116	53	110	1	27	81	1	----	30,455	332,675
Free Methodist	148	49	124	----	5	114	5	----	26,700	166,590
Freewill Baptist	72	18	68	----	9	57	2	----	17,810	122,650
Friends	15	1	14	----	1	13	----	----	3,625	21,790
Jewish Congregations	5	1	5	----	2	3	----	----	2,800	58,000
Latter Day Saints (Mormon)	13	1	10	----	1	9	----	----	2,120	9,450
Lutheran	364	209	349	1	54	291	3	----	98,160	1,633,675
Mennonite	12	------	11	----	------	11	----	----	1,885	8,690
Methodist Episcopal	1,044	518	993	6	197	784	6	----	294,614	4,263,835
Methodist Protestant	41	19	35	----	8	27	----	----	7,785	59,400
Moravian	2	1	2	----	------	2	----	----	250	3,800
Presbyterian	238	87	226	8	67	149	1	1	81,195	2,318,850
Presbyterian Reformed (covenanted)	3	------	3	----	------	3	----	----	1,200	27,900
Protestant Episcopal	140	65	136	15	35	86	----	----	40,827	1,680,745
Reformed Church in America	50	34	49	----	7	41	1	----	20,270	302,450
Reformed Church in the United States	9	5	9	----	3	6	----	----	2,325	32,700
Roman Catholic	362	201	352	9	94	247	1	1	150,369	4,539,386
Salvation Army	5	1	5	----	1	4	----	----	1,525	4,600
Seventh Day Adventist	82	5	71	----	4	67	----	----	16,790	125,775
Union	42	------	42	----	1	40	1	----	8,475	45,975
Unitarian	10	1	9	----	3	6	----	----	3,555	137,500
United Brethren	146	59	132	----	25	106	1	----	30,315	181,780
United Presbyterian	7	1	7	----	------	7	----	----	1,900	13,000
Universalist	26	5	25	1	13	11	----	----	7,250	172,300
Wesleyan Methodist	56	26	49	----	1	47	1	----	10,050	65,450
Miscellaneous	58	9	52	----	5	47	----	----	13,305	107,975

The following table shows the number of church organizations, the number owning property valued at certain specified amounts, the total value of the property of all denominations and of each denomination, and the average value of the property of each organization:

TABLE 86.

Denominations.	Total number of church organizations.	Number of church organizations and value of church property.										Total value of church property.	Average value of property of each organization.
		Value under $500.	Value $500 to $1,000.	Value $1,000 to $2,000.	Value $2,000 to $5,000.	Value $5,000 to $10,000.	Value $10,000 to $20,000.	Value $20,000 to $50,000.	Value $50,000 to $100,000.	Value $100,000 and over.	No property or value of property not reported.		
All denominations	3,936	188	483	1,049	1,146	398	203	152	62	16	239	$20,775,156	$5,619
African Methodist Episcopal	18	1	5	5	6		1					$38,930	$2,163
Baptist, Regular	370	12	27	94	138	40	26	13	3	2	15	1,977,910	5,572
Baptist, Regular (colored)	2			2								3,000	1,500
Christian (Christian connection)	43	2	12	11	14	1					3	68,800	1,720
Christian Adventist	5		1	1	2						1	7,900	1,975
Christian Reformed	56	3	5	4	25	9	9	1				312,375	5,578
Church of God	18	4	2	5	1						6	10,800	900
Church of the New Jerusalem (Swedenborgian)	2			1		1						6,000	3,000
Congregational	284	4	24	70	110	31	15	15	7		8	1,701,900	6,166
Disciples of Christ	57	3	7	16	12	2	4	2			11	180,900	3,933
Dunkard (German Baptist)	13	2		6	4		1					26,700	2,054
Evangelical Adventist	2			2								3,000	1,500
Evangelical Association	116	3	14	40	39	8	3	2			7	332,675	3,052
Free Methodist	148	19	35	60	7	1		1			25	166,590	1,354
Freewill Baptist	72	7	9	30	20	1	1				4	122,650	1,804
Friends	15	4	1	3	6						1	21,790	1,556
Jewish Congregations	5				1	1	2	1				58,000	11,600
Latter Day Saints (Mormon)	13	2	4	3	1						3	9,450	945
Lutheran	364	28	25	86	118	53	21	15	3		15	1,633,675	4,681
Mennonite	12	1	5	5							1	8,690	790
Methodist Episcopal	1,044	31	127	300	352	98	40	27	11	1	57	4,263,835	4,320
Methodist Protestant	41		3	23	8	1					6	59,400	1,697
Moravian	2		1		1							3,800	1,900
Presbyterian	238	5	16	53	64	39	18	15	10	4	14	2,318,850	10,352
Presbyterian Reformed (covenanted)	3		1		1			1				27,900	9,300
Protestant Episcopal	140	4	10	19	42	26	14	11	9	1	4	1,680,745	12,358
Reformed Church in America	50	2	4	3	20	13	4	2	1		1	302,450	6,172
Reformed Church in United States	9		1	1	5	1	1					32,700	3,633
Roman Catholic	362	21	32	61	74	55	38	43	16	8	14	4,539,386	13,044
Salvation Army	5		2	1	1						1	4,600	1,150
Seventh Day Adventist	82	7	27	22	10	2	1	1			12	125,775	1,797
Union	42	7	16	13	5	1						45,975	1,095
Unitarian	10			2	2	3	1		1		1	137,500	15,278
United Brethren	146	9	32	62	27	1					15	181,780	1,388
United Presbyterian	7		1	3	3							13,000	1,857
Universalist	26		4	4	7	5	3	1	1		1	172,300	6,892
Wesleyan Methodist	56	6	13	19	11						7	65,450	1,336
Miscellaneous	58	1	17	19	9	5		1			6	107,975	2,076

The following table shows the number of church organizations, the number of parsonages, the number and seating capacity of church edifices, and the total value and average value of church property in the State and each county, in the years 1894 and 1884. The average value of property as computed for 1894, is exclusive of all organizations for which the value of property is not reported:

TABLE 87.

State and counties.	1894.						1884.					
	Church organizations.	Parsonages.	Church edifices.		Value of church property.	Average value of property of each organization.	Church organizations.	Parsonages.	Church edifices.		Value of church property.	Average value of property of each organization.
			Number.	Seating capacity.					Number.	Seating capacity.		
State	3,936	1,679	3,715	1,138,832	$20,775,156	$5,619	2,864	1,117	2,581	792,414	$13,293,151	$4,643
Alcona	9	2	9	1,722	$12,950	$1,439	9	2	7	1,350	$14,700	$1,633
Alger	3		3	225	1,150	383						
Allegan	94	47	94	24,390	239,950	2,580	72	28	67	17,428	202,200	2,808
Alpena	18	11	18	7,223	180,426	10,024	18	6	13	4,255	101,000	5,611
Antrim	22	9	21	4,125	43,700	2,185	14	3	9	2,225	22,950	1,639
Arenac	14	5	14	2,390	20,600	1,471	8	3	4	1,050	6,050	756
Baraga	6	5	6	1,350	10,700	1,783	4	2	4	1,200	16,600	4,150
Barry	71	22	66	17,044	149,345	2,263	57	21	53	14,780	106,680	1,872
Bay	64	37	63	29,355	770,700	12,233	39	18	36	14,751	230,650	5,914
Benzie	11	1	7	1,543	7,900	1,129	8	2	4	975	8,800	1,100
Berrien	114	33	110	31,970	436,600	3,969	87	27	85	23,610	253,835	2,918
Branch	47	18	46	11,505	125,000	2,717	49	11	46	13,955	199,200	4,065
Calhoun	70	35	64	23,540	511,750	7,996	64	22	56	21,075	367,325	5,739
Cass	61	16	60	16,705	146,950	2,449	47	17	46	13,420	100,400	2,136
Charlevoix	19	7	16	3,425	24,300	1,519	11	3	10	2,275	18,850	1,714
Cheboygan	26	10	19	5,010	54,700	2,879	12	6	11	2,610	30,150	2,513
Chippewa	39	12	35	7,600	138,625	3,961	14	6	12	2,275	45,600	3,257
Clare	13	6	11	2,625	20,950	1,905	7	1	4	1,054	8,450	1,207
Clinton	52	25	52	14,370	137,400	2,642	51	18	48	14,780	159,950	3,136
Crawford	5	3	4	750	11,100	2,775	2	1	1	200	2,550	1,275
Delta	28	13	22	5,510	86,550	3,934	8	5	7	1,990	28,600	3,575
Dickinson	24	17	24	8,550	118,500	4,938						
Eaton	72	28	69	19,590	287,150	4,162	56	15	54	15,360	192,250	3,433
Emmet	36	8	27	6,712	100,000	3,704	22	5	14	3,385	42,650	1,939
Genesee	79	38	76	25,040	463,950	6,105	77	29	68	22,055	313,800	4,075
Gladwin	9	2	5	1,100	9,700	1,940	3	1	2	250	2,000	667
Gogebic	18	12	16	5,685	96,250	6,417						
G'd Traverse	29	6	25	5,635	56,600	2,264	23	5	13	2,435	29,400	1,278
Gratiot	73	14	66	17,480	119,405	1,866	39	7	31	6,946	62,140	1,593
Hillsdale	86	34	85	24,060	257,750	3,032	72	25	67	18,825	231,200	3,211
Houghton	49	28	49	20,725	447,500	9,133	20	12	20	7,625	132,900	6,645
Huron	78	26	72	17,550	163,315	2,268	54	20	49	11,445	125,700	2,328
Ingham	67	31	64	21,850	447,400	6,991	56	23	54	15,990	232,350	4,149
Ionia	69	33	68	22,400	252,075	3,707	64	25	59	19,250	277,750	4,340
Iosco	29	9	28	8,250	74,095	2,646	13	5	12	3,639	42,500	3,269
Iron	5	2	4	900	7,700	1,925						
Isabella	55	6	44	11,965	103,125	2,344	31	1	17	4,230	36,825	1,188
Jackson	67	39	67	22,095	426,950	6,568	72	32	67	23,005	452,800	6,289
Kalamazoo	64	34	64	24,105	601,800	9,403	46	28	45	16,360	392,350	8,529
Kalkaska	14	3	12	2,340	16,700	1,392	9	2	4	1,025	6,975	775
Kent	160	76	157	62,325	1,442,450	9,246	100	43	93	36,880	1,028,595	10,286
Keweenaw	12	3	11	2,390	10,750	977	9	2	8	1,805	14,200	1,578
Lake	10	4	8	1,635	13,600	1,700	6	2	4	650	5,450	908
Lapeer	61	21	60	13,945	127,500	2,125	40	22	37	10,125	114,700	2,868
Leelanau	24	7	21	4,250	30,805	1,467	26	5	14	2,780	17,300	665

TABLE 87.—CONCLUDED.

Counties.	1894.						1884.					
	Church organizations.	Parsonages.	Church edifices.		Value of church property.	Average value of property of each organization.	Church organizations.	Parsonages.	Church edifices.		Value of church property.	Average value of property of each organization.
			Number.	Seating capacity.					Number.	Seating capacity.		
Lenawee	108	50	108	33,735	$580,250	$5,373	88	43	88	26,548	$301,975	$3,432
Livingston	47	20	46	13,055	143,300	3,184	49	16	49	14,600	129,300	2,639
Luce	5	4	4	1,050	17,700	4,425	------	------	------	------	------	------
Mackinac	20	7	14	3,215	29,450	2,104	9	4	8	2,250	22,700	2,522
Macomb	72	43	71	21,470	378,100	5,325	58	29	58	18,500	308,400	5,317
Manistee	38	18	33	13,170	342,150	10,368	28	9	15	5,525	91,275	3,260
Manitou	1	1	1	475	7,500	7,500	1	1	1	300	7,000	7,000
Marquette	48	26	47	16,153	382,100	8,130	38	19	33	11,759	409,875	10,786
Mason	38	17	35	8,045	82,860	2,589	27	8	19	4,860	55,050	2,039
Mecosta	47	15	44	9,385	84,725	2,017	27	10	18	3,985	41,525	1,538
Menominee	27	12	[illegible]	7,715	144,275	5,549	9	7	8	2,075	19,200	2,133
Midland	29	12	24	7,210	65,150	2,715	13	1	12	4,200	27,950	2,150
Missaukee	14	7	11	2,205	13,425	1,220	6	1	1	400	1,000	167
Monroe	74	37	74	21,605	399,000	5,392	71	30	68	19,355	301,000	4,239
Montcalm	80	24	79	19,480	196,305	2,485	54	19	49	12,891	128,775	2,385
Montmorency	4	2	3	695	7,300	2,433	------	------	------	------	------	------
Muskegon	68	32	63	19,390	401,675	6,376	40	21	40	12,428	208,546	5,214
Newaygo	36	15	35	8,775	66,200	1,891	24	9	19	4,900	68,100	2,838
Oakland	93	46	91	26,635	410,500	4,511	88	36	87	23,640	340,850	3,873
Oceana	32	11	25	6,725	59,775	2,391	23	3	17	3,930	31,700	1,378
Ogemaw	11	------	9	2,375	12,340	1,371	5	------	2	550	2,050	410
Ontonagon	12	2	6	2,300	11,500	1,917	5	3	5	1,550	15,500	3,100
Osceola	39	15	31	8,335	69,300	2,235	27	6	21	6,260	50,880	1,884
Oscoda	1	------	1	125	500	500	------	------	------	------	------	------
Otsego	6	2	6	1,225	9,200	1,533	8	------	7	1,175	7,500	938
Ottawa	81	52	78	26,160	339,900	4,358	70	43	70	20,972	300,540	4,293
Presque Isle	12	[illegible]	8	2,480	25,800	3,225	5	5	3	900	5,500	1,100
Roscommon	6	3	3	550	1,500	500	2	1	2	400	3,500	1,750
Saginaw	99	50	97	32,935	831,680	8,574	67	29	[illegible]	21,195	540,450	8,066
Sanilac	85	23	84	18,230	122,830	1,480	54	16	49	10,620	82,180	1,522
Schoolcraft	10	3	9	2,650	39,400	4,378	1	1	1	300	4,300	4,300
Shiawassee	74	33	73	21,010	281,900	3,862	52	23	48	13,040	139,470	2,682
St. Clair	93	43	89	27,850	450,350	5,060	75	37	70	21,275	369,550	4,927
St. Joseph	63	26	61	18,880	259,800	4,259	56	17	56	16,781	261,450	4,669
Tuscola	72	32	67	16,820	150,970	2,253	46	17	42	11,050	94,900	2,063
Van Buren	69	16	68	18,035	139,950	2,089	57	17	49	13,475	126,300	2,216
Washtenaw	84	57	83	29,555	708,130	8,636	83	52	83	30,535	662,770	7,985
Wayne	228	105	225	101,300	4,646,150	20,742	158	67	154	67,282	2,418,815	15,309
Wexford	31	14	21	4,895	55,800	2,657	21	6	14	3,585	37,900	1,805

LIBRARIES.

The number of libraries returned in 1870 is 26,241; in 1884, 36,716, and in 1894, 74,019. The number of volumes returned in 1870 is 2,188,048; in 1884, 4,806,749, and in 1894, 10,106,582. The increase in libraries in 1884 compared with 1870 is 10,475, and the increase in 1894 compared with 1884, is 37,303. The increase in volumes in 1884 compared with 1870 is 2,618,701, and the increase in 1894 compared with 1884 is 5,299,833. The greatly increased number both of libraries and volumes returned in 1894 is doubtless due in large part to a more complete return.

Of the total number of libraries in the State, 36,416, containing 6,413,193 volumes, are returned from incorporated cities, and 37,603 libraries, containing 3,693,389 volumes, are returned from the country outside the cities. It will be noticed that the number of libraries returned from the country is more than one thousand in excess of the number returned from the cities, but that the number of volumes in the libraries in cities is 2,719,804 in excess of the number in the country outside the cities.

The number of libraries in the State containing less than 25 volumes is 8,707; number containing 25 to 50 volumes, 14,721; 50 to 100 volumes, 20,170; 100 to 200 volumes, 16,395; 200 to 500 volumes, 10,363; 500 to 1,000 volumes, 2,591, and 1,000 and over, 1,072. The totals for the cities are: Under 25 volumes, 3,023; 25 to 50 volumes, 5,916; 50 to 100 volumes, 9,372; 100 to 200 volumes, 8,928; 200 to 500 volumes, 6,495; 500 to 1,000 volumes, 1,826, and 1,000 volumes and over, 856.

The following table shows for all libraries and for the different kinds specified, the number of libraries and the number of volumes in libraries in the State, the incorporated cities, and country outside the cities:

TABLE 88.

Libraries.	State.		Incorporated cities.		Country outside of cities.	
	Libraries.	Volumes.	Libraries.	Volumes.	Libraries.	Volumes.
All libraries	74,019	10,106,582	36,416	6,413,193	37,603	3,693,389
Private	70,895	8,482,711	35,304	5,354,830	35,591	3,127,881
Ministers'	281	131,385	118	74,215	163	57,170
Lawyers'	385	122,202	328	101,356	57	20,846
Doctors'	338	107,834	186	75,123	152	32,711
Teachers'	20	12,215	8	5,610	12	6,605
Sabbath school	788	202,340	292	119,521	496	82,819
Town or city	505	447,574	23	287,509	482	160,065
Circulating	172	117,577	54	69,417	118	48,160
Public school	635	482,744	103	325,612	532	157,132

The following table shows the libraries in the State and incorporated cities classified according to the number of volumes in each:

TABLE 89.

State and incorporated cities.	Number of volumes.	All libraries.	Private.	Ministers'.	Lawyers'.	Doctors'.	Teachers'.	Sabbath school.	Town or city.	Circulating.	Public school.
State[1]	Under 25	8,707	8,632	1	21	[illegible]	------	2	5	3	34
	25 to 50	14,721	14,511	3	35	17	------	34	12	16	93
	50 to 100	20,170	19,713	13	34	48	2	123	53	23	161
	100 to 200	16,395	15,616	57	97	91	2	255	126	25	126
	200 to 500	10,363	9,382	110	128	111	8	277	189	40	118
	500 to 1,000	2,591	2,222	61	49	38	3	72	74	30	42
	1,000 and over	1,072	819	[illegible]	21	24	5	25	46	35	61
	Totals	74,019	70,895	281	385	338	20	788	505	172	[illegible]
Incorporated cities[1]	Under 25	3,023	3,003	------	15	4	------	------	------	------	1
	25 to 50	5,916	5,869	------	31	6	------	5	------	2	3
	50 to 100	9,372	9,295	3	30	18	------	16	------	6	4
	100 to 200	8,928	8,704	13	87	[illegible]	------	54	------	4	20
	200 to 500	6,495	6,098	41	111	66	5	140	------	14	20
	500 to 1,000	1,826	1,650	37	37	27	------	55	1	7	12
	1,000 and over	856	685	24	17	19	3	22	22	21	43
	Totals	36,416	35,304	118	328	186	8	292	23	54	103

[1] Exclusive of State library.

CENSUS OF MICHIGAN

JUNE 1, 1894.

TABLES.—POPULATION.

TABLE I.—*Population as native and foreign-born, by sex, for the State, and each county, township, city, ward, and incorporated village in the State.*

State and counties.	Aggregate of native and foreign-born population.			Native population.			Foreign-born population.		
	Totals.	Males.	Females.	Totals.	Males.	Females.	Totals.	Males.	Females.
State	2,241,641	1,160,540	1,081,101	1,670,786	850,198	820,588	570,855	310,342	260,513
Alcona	5,418	2,936	2,482	3,210	1,674	1,536	2,208	1,262	946
Alger	1,385	852	533	823	463	360	562	389	173
Allegan	39,189	20,235	18,954	34,028	17,375	16,653	5,161	2,860	2,301
Alpena	17,717	9,191	8,526	9,971	5,025	4,946	7,746	4,166	3,580
Antrim	12,427	6,768	5,659	9,515	5,102	4,413	2,912	1,666	1,246
Arenac	6,943	3,710	3,233	4,560	2,371	2,189	2,383	1,339	1,044
Baraga	4,232	2,531	1,701	2,382	1,314	1,068	1,850	1,217	633
Barry	23,699	12,292	11,407	21,795	11,220	10,575	1,904	1,072	832
Bay	61,304	31,306	29,998	40,114	20,245	19,869	21,190	11,061	10,129
Benzie	8,063	4,461	3,602	6,471	3,504	2,967	1,592	957	635
Berrien	45,635	23,335	22,300	38,704	19,615	19,089	6,931	3,720	3,211
Branch	26,207	13,250	12,957	24,569	12,368	12,201	1,638	882	756
Calhoun	47,472	23,869	23,603	42,117	21,010	21,107	5,355	2,859	2,496
Cass	21,176	10,957	10,219	20,017	10,309	9,708	1,159	648	511
Charlevoix	10,925	5,785	5,140	8,443	4,350	4,093	2,482	1,435	1,047
Cheboygan	13,900	7,587	6,313	8,921	4,764	4,157	4,979	2,823	2,156
Chippewa	15,322	8,637	6,685	6,876	3,698	3,178	8,446	4,939	3,507
Clare	7,976	4,329	3,647	5,934	3,123	2,811	2,042	1,206	836
Clinton	26,262	13,473	12,789	23,530	11,975	11,555	2,732	1,498	1,234
Crawford	2,710	1,546	1,164	1,893	1,018	875	817	528	289
Delta	19,262	10,948	8,314	10,834	5,568	5,266	8,428	5,380	3,048
Dickinson	14,700	8,196	6,504	6,635	3,324	3,311	8,065	4,872	3,193
Eaton	32,618	16,715	15,903	30,734	15,640	15,094	1,884	1,075	809
Emmet	10,382	5,430	4,952	8,534	4,397	4,137	1,848	1,033	815
Genesee	40,553	20,553	20,000	34,724	17,485	17,239	5,829	3,068	2,761
Gladwin	4,900	2,701	2,199	3,474	1,847	1,627	1,426	854	572
Gogebic	14,083	8,026	6,057	6,603	3,415	3,188	7,480	4,611	2,869
Grand Traverse	17,515	9,326	8,189	13,774	7,202	6,572	3,741	2,124	1,617
Gratiot	28,776	14,886	13,890	26,175	13,450	12,725	2,601	1,436	1,165
Hillsdale	30,272	15,283	14,989	28,644	14,419	14,225	1,628	864	764
Houghton	44,175	23,883	20,292	24,250	12,352	11,898	19,925	11,531	8,394
Huron	32,256	16,972	15,284	19,172	9,903	9,269	13,084	7,069	6,015
Ingham	39,689	20,217	19,472	34,788	17,631	17,157	4,901	2,586	2,315
Ionia	34,820	18,126	16,694	30,933	16,006	14,927	3,887	2,120	1,767
Iosco	12,340	6,499	5,841	7,490	3,828	3,662	4,850	2,671	2,179
Iron	5,293	3,056	2,237	2,864	1,536	1,328	2,429	1,520	909
Isabella	21,439	11,406	10,033	17,294	9,061	8,233	4,145	2,345	1,800
Jackson	46,535	23,866	22,669	40,079	20,321	19,758	6,456	3,545	2,911
Kalamazoo	42,056	21,089	20,967	34,871	17,325	17,546	7,185	3,764	3,421
Kalkaska	5,640	3,271	2,369	4,667	2,591	2,076	973	680	293
Kent	121,938	61,466	60,472	88,588	43,921	44,667	33,350	17,545	15,805
Keweenaw	2,805	1,590	1,215	1,435	725	710	1,370	865	505
Lake	5,897	3,399	2,498	4,218	2,273	1,945	1,679	1,126	553
Lapeer	28,879	14,983	13,896	22,237	11,454	10,783	6,642	3,529	3,113
Leelanau	9,395	5,146	4,249	6,996	3,769	3,227	2,399	1,377	1,022
Lenawee	48,541	24,196	24,345	43,383	21,531	21,852	5,158	2,665	2,493
Livingston	20,437	10,558	9,879	18,062	9,236	8,826	2,375	1,322	1,053
Luce	2,348	1,347	1,001	1,054	557	497	1,294	790	504
Mackinac	7,237	4,049	3,188	4,630	2,462	2,168	2,607	1,587	1,020
Macomb	32,387	16,576	15,811	24,809	12,584	12,225	7,578	3,992	3,586

TABLE I.—CONTINUED.—*Population as native and foreign-born, by sex.*

Counties.	Aggregate of native and foreign-born population.			Native population.			Foreign-born population.		
	Totals.	Males.	Females.	Totals.	Males.	Females.	Totals.	Males.	Females.
Manistee	26,114	13,730	12,384	16,315	8,344	7,971	9,799	5,386	4,413
Manitou	918	495	423	672	357	315	246	138	108
Marquette	38,008	20,181	17,827	20,477	10,217	10,260	17,531	9,964	7,567
Mason	18,422	9,817	8,605	12,763	6,673	6,090	5,659	3,144	2,515
Mecosta	20,729	10,914	9,815	16,690	8,693	7,997	4,039	2,221	1,818
Menominee	23,740	13,353	10,387	13,502	6,962	6,540	10,238	6,391	3,847
Midland	13,218	7,076	6,142	9,995	5,299	4,696	3,223	1,777	1,446
Missaukee	6,955	3,985	2,970	4,621	2,483	2,138	2,334	1,502	832
Monroe	33,181	17,232	15,949	28,870	14,934	13,936	4,311	2,298	2,013
Montcalm	34,158	17,682	16,476	28,743	14,745	13,998	5,415	2,937	2,478
Montmorency	2,438	1,430	1,008	1,540	870	670	898	560	338
Muskegon	37,324	19,102	18,222	25,442	12,842	12,600	11,882	6,260	5,622
Newaygo	19,125	10,222	8,903	15,823	8,313	7,510	3,302	1,909	1,393
Oakland	42,676	21,820	20,856	35,580	17,990	17,590	7,096	3,830	3,266
Oceana	16,599	8,895	7,704	14,019	7,471	6,548	2,580	1,424	1,156
Ogemaw	5,638	3,067	2,571	3,803	2,034	1,769	1,835	1,033	802
Ontonagon	6,873	4,272	2,601	4,172	2,339	1,833	2,701	1,933	768
Osceola	16,475	8,819	7,656	12,620	6,670	5,950	3,855	2,149	1,706
Oscoda	1,806	1,090	716	1,379	775	604	427	315	112
Otsego	4,794	2,711	2,083	3,329	1,800	1,529	1,465	911	554
Ottawa	39,083	20,312	18,771	27,766	14,197	13,569	11,317	6,115	5,202
Presque Isle	5,911	3,405	2,506	3,546	1,947	1,599	2,365	1,458	907
Roscommon	1,657	1,013	644	1,097	621	476	560	392	168
Saginaw	81,847	41,930	39,917	57,482	28,997	28,485	24,365	12,933	11,432
Sanilac	33,945	17,831	16,114	20,252	10,422	9,830	13,693	7,409	6,284
Schoolcraft	7,127	4,328	2,799	3,860	2,136	1,724	3,267	2,192	1,075
Shiawassee	32,854	17,057	15,797	28,249	14,561	13,688	4,605	2,496	2,109
St. Clair	54,321	27,844	26,477	35,709	18,342	17,367	18,612	9,502	9,110
St. Joseph	25,087	12,737	12,350	22,717	11,458	11,259	2,370	1,279	1,091
Tuscola	34,412	17,927	16,485	26,011	13,449	12,562	8,401	4,478	3,923
Van Buren	31,059	15,814	15,245	28,860	14,603	14,257	2,199	1,211	988
Washtenaw	43,509	21,429	22,080	35,735	17,462	18,273	7,774	3,967	3,807
Wayne	292,461	144,670	147,791	182,452	90,147	92,305	110,009	54,523	55,486
Wexford	14,047	7,541	6,506	10,871	5,709	5,162	3,176	1,832	1,344

TABLE I.—CONTINUED.—*Population as native and foreign-born, by sex.*

State, counties, townships, cities and wards.	Aggregate of native and foreign-born population.			Native population.			Foreign-born population.		
	Totals.	Males.	Females.	Totals.	Males.	Females.	Totals.	Males.	Females.
State	2,241,641	1,160,540	1,081,101	1,670,786	850,198	820,588	570,855	310,342	260,513
ALCONA CO.	5,418	2,936	2,482	3,210	1,674	1,536	2,208	1,262	946
Alcona	985	555	430	506	276	230	479	279	200
Caledonia	233	136	97	112	59	53	121	77	44
Curtis	345	199	146	234	123	111	111	76	35
Greenbush	291	155	136	184	90	94	107	65	42
Gustin	608	318	290	377	190	187	231	128	103
Harrisville (including Harrisville village)	1,391	709	682	893	449	444	498	260	238
Harrisville village	470	234	236	322	160	162	148	74	74
Hawes	292	171	121	159	95	64	133	76	57
Haynes	791	413	378	450	226	224	341	187	154
Mikado	276	156	120	163	86	77	113	70	43
Millen	118	69	49	61	34	27	57	35	22
Mitchell	88	55	33	71	46	25	17	9	8
ALGER CO.	1,385	852	533	823	463	360	562	389	173
Autrain	280	165	115	183	98	85	97	67	30
Burt	240	162	78	123	79	44	117	83	34
Mathias	212	136	76	130	78	52	82	58	24
Munising	367	210	157	245	132	113	122	78	44
Onota	138	81	57	78	41	37	60	40	20
Rock River	148	98	50	64	35	29	84	63	21
ALLEGAN CO.	39,189	20,235	18,954	34,028	17,375	16,653	5,161	2,860	2,301
Allegan (including Allegan village)	3,892	1,874	2,018	3,483	1,652	1,831	409	222	187
Allegan village	2,673	1,256	1,417	2,422	1,124	1,298	251	132	119
Casco	1,810	961	849	1,666	878	788	144	83	61
Cheshire	1,348	698	650	1,285	663	622	63	35	28
Clyde (including part of Fennville village)	880	473	407	796	425	371	84	48	36
Fennville vill. (part of)	223	116	107	211	112	99	12	4	8
Dorr	1,837	978	859	1,494	784	710	343	194	149
Fillmore	2,019	1,054	965	1,400	724	676	619	330	289
Ganges	1,683	903	780	1,521	805	716	162	98	64
Gun Plain (including Plainwell village)	2,494	1,211	1,283	2,257	1,080	1,177	237	131	106
Plainwell village	1,447	673	774	1,330	609	721	117	64	53
Heath	853	462	391	710	384	326	143	78	65
Hopkins	1,775	925	850	1,577	807	770	198	118	80
Laketown	919	472	447	634	323	311	285	149	136
Lee	1,010	538	472	961	506	455	49	32	17
Leighton	1,242	641	601	1,086	555	531	156	86	70
Manlius (includ. part of Fennville village)	1,138	642	496	905	514	391	233	128	105
Fennville vill. (part of)	167	92	75	158	88	70	9	4	5
Martin	1,223	639	584	1,134	581	553	89	58	31
Monterey	1,437	733	704	1,337	673	664	100	60	40
Otsego (including Otsego village)	3,049	1,510	1,539	2,817	1,388	1,429	232	122	110

TABLE I.—CONTINUED.—*Population as native and foreign-born, by sex.*

Counties, townships, cities and wards.	Aggregate of native and foreign-born population.			Native population.			Foreign-born population.		
	Totals.	Males.	Females.	Totals.	Males.	Females.	Totals.	Males.	Females.
ALLEGAN CO.—*Continued.*									
Otsego village	1,851	874	977	1,727	811	916	124	63	61
Overisal	1,764	911	853	1,249	640	609	515	271	244
Pine Plains	463	237	226	422	215	207	41	22	19
Salem	1,618	851	767	1,330	681	649	288	170	118
Saugatuck (including the following villages)	2,429	1,283	1,146	2,049	1,079	970	380	204	176
Douglass village	535	293	242	457	254	203	78	39	39
Saugatuck village	754	373	381	654	320	334	100	53	47
Trowbridge	1,260	679	581	1,150	618	532	110	61	49
Watson	1,205	614	591	1,020	512	508	185	102	83
Wayland (including Wayland village)	1,841	946	895	1,745	888	857	96	58	38
Wayland village	540	257	283	517	243	274	23	14	9
Fennville village (in Clyde and Manlius)	390	208	182	369	200	169	21	8	13
ALPENA CO.	17,717	9,191	8,526	9,971	5,025	4,946	7,746	4,166	3,580
Alpena	1,244	684	560	712	374	338	532	310	222
Green	504	285	219	340	188	152	164	97	67
Long Rapids	1,064	596	468	628	349	279	436	247	189
Maple Ridge	755	410	345	429	227	202	326	183	143
Ossineke	249	141	108	131	74	57	118	67	51
Sanborn	346	183	163	180	90	90	166	93	73
Wilson	1,416	780	636	749	395	354	667	385	282
Alpena City	12,139	6,112	6,027	6,802	3,328	3,474	5,337	2,784	2,553
1st ward	1,788	889	899	1,187	579	608	601	310	291
2d ward	1,866	921	945	1,075	512	563	791	409	382
3d ward	3,453	1,726	1,727	1,818	879	939	1,635	847	788
4th ward	1,092	541	551	653	329	324	439	212	227
5th ward	2,041	1,059	982	1,099	556	543	942	503	439
6th ward	1,899	976	923	970	473	497	929	503	426
ANTRIM CO.	12,427	6,768	5,659	9,515	5,102	4,413	2,912	1,666	1,246
Banks	1,183	672	511	891	501	390	292	171	121
Central Lake	1,155	631	524	880	480	400	275	151	124
Chestonia	469	251	218	381	201	180	88	50	38
Custar	472	263	209	359	200	159	113	63	50
Echo	505	279	226	382	212	170	123	67	56
Elk Rapids	1,514	808	706	979	496	483	535	312	223
Forest Home (including part of Bellaire village)	801	427	374	696	365	331	105	62	43
Bellaire village (part of)	347	179	168	303	153	150	44	26	18
Helena	691	379	312	565	309	256	126	70	56
Jordan	430	254	196	309	173	136	141	81	60
Kearney (including part of Bellaire village)	698	384	314	604	330	274	94	54	40
Bellaire village (part of)	369	203	166	316	174	142	53	29	24
Mancelona (including Mancelona village)	2,402	1,260	1,142	1,879	980	899	523	280	243
Mancelona village	1,230	630	600	1,041	542	499	189	88	101
Milton	888	496	392	616	325	291	272	171	101
Star	463	262	201	386	223	163	77	39	38

TABLE I.—CONTINUED.—*Population as native and foreign-born, by sex.*

Counties, townships, cities and wards.	Aggregate of native and foreign-born population.			Native population.			Foreign-born population.		
	Totals.	Males.	Females.	Totals.	Males.	Females.	Totals.	Males.	Females.
ANTRIM CO.—*Continued.*									
Torch Lake	384	207	177	319	163	156	65	44	21
Warner	352	195	157	269	144	125	83	51	32
Bellaire village (in Forest Home and Kearney)	716	382	334	619	327	292	97	55	42
ARENAC CO.	6,943	3,710	3,233	4,560	2,371	2,189	2,383	1,339	1,044
Adams	255	146	109	134	78	56	121	68	53
Arenac	711	379	332	460	236	224	251	143	108
Au Gres	593	322	271	406	216	190	187	106	81
Clayton	730	387	343	550	291	259	180	96	84
Deep River	812	408	404	503	251	252	309	157	152
Lincoln (including Standish village)	1,546	823	723	987	513	474	559	310	249
Standish village	848	446	402	591	300	291	257	146	111
Mason	458	238	220	316	163	153	142	75	67
Moffitt	266	138	128	192	92	100	74	46	28
Standish	1,129	597	532	741	376	365	388	221	167
Turner	31	21	10	9	6	3	22	15	7
Whitney	412	251	161	262	149	113	150	102	48
BARAGA CO.	4,232	2,531	1,701	2,382	1,314	1,068	1,850	1,217	633
Arvon	288	172	116	123	65	58	165	107	58
Baraga (including Baraga village)	1,718	1,037	681	997	561	436	721	476	245
Baraga village	1,084	667	417	573	321	252	511	346	165
Covington	88	69	19	39	27	12	49	42	7
L'Anse (including L'Anse village)	1,953	1,140	813	1,135	612	523	818	528	290
L'Anse village	957	521	436	617	310	307	340	211	129
Spurr	185	113	72	88	49	39	97	64	33
BARRY CO.	23,699	12,292	11,407	21,795	11,220	10,575	1,904	1,072	832
Assyria	1,096	594	502	1,013	540	473	83	54	29
Baltimore	1,223	639	584	1,144	594	550	79	45	34
Barry	1,205	645	560	1,125	601	524	80	44	36
Carlton	1,391	734	657	1,321	694	627	70	40	30
Castleton (including part of Nashville village)	2,560	1,268	1,292	2,413	1,184	1,229	147	84	63
Nashville village (part of)	1,157	579	578	1,103	551	552	54	28	26
Hastings	1,113	595	518	1,034	550	484	79	45	34
Hope	1,176	622	554	1,071	567	504	105	55	50
Irving	1,332	680	652	1,199	608	591	133	72	61
Johnstown	1,054	561	493	963	509	454	91	52	39
Maple Grove (including part of Nashville village)	1,241	639	602	1,141	581	560	100	58	42
Nashville village (part of)	75	39	36	69	35	34	6	4	2
Orangeville	944	528	416	836	462	374	108	66	42
Prairieville	982	513	469	883	460	423	99	53	46
Rutland	1,012	538	474	950	502	448	62	36	26

TABLE I.—CONTINUED.—*Population as native and foreign-born, by sex.*

Counties, townships, cities and wards.	Aggregate of native and foreign-born population.			Native population.			Foreign-born population.		
	Totals.	Males.	Females.	Totals.	Males.	Females.	Totals.	Males.	Females.
BARRY CO.—*Continued.*									
Thornapple (including Middleville village)	1,854	982	862	1,582	830	752	262	152	110
Middleville village	750	369	381	671	326	345	79	43	36
Woodland (including Woodland village)	1,746	887	859	1,612	813	799	134	74	60
Woodland village	355	176	179	332	163	169	23	13	10
Yankee Springs	766	401	365	729	378	351	37	23	14
Nashville village (in Castleton and Maple Grove)	1,232	618	614	1,172	586	586	60	32	28
Hastings city	3,014	1,466	1,548	2,779	1,347	1,432	235	119	116
1st ward	595	298	297	560	280	280	35	18	17
2d ward	716	343	373	651	306	345	65	37	28
3d ward	637	320	317	586	295	291	51	25	26
4th ward	1,066	505	561	982	466	516	84	39	45
BAY CO.	61,304	31,306	29,998	40,114	20,245	19,869	21,190	11,061	10,129
Bangor	843	431	412	597	299	298	246	132	114
Beaver	1,236	681	555	810	460	350	426	221	205
Frankenlust	1,266	657	609	902	472	430	364	185	179
Fraser	1,444	805	639	973	538	435	471	267	204
Garfield	302	161	141	206	104	102	96	57	39
Gibson	494	275	219	294	152	142	200	123	77
Hampton (including Essexville village)	3,304	1,719	1,585	2,233	1,127	1,106	1,071	592	479
Essexville village	1,737	894	843	1,130	566	564	607	328	279
KawKawlin	1,627	862	765	1,021	532	489	606	330	276
Merritt	1,217	654	563	854	447	407	363	207	156
Monitor	1,784	959	825	1,256	664	592	528	295	233
Mt. Forest	265	146	119	168	89	79	97	57	40
Pinconning (including Pinconning village)	2,166	1,144	1,022	1,466	765	701	700	379	321
Pinconning village	1,008	512	496	685	345	340	323	167	156
Portsmouth	1,222	661	561	768	404	364	454	257	197
Williams	1,752	948	804	1,225	650	575	527	298	229
Bay City	30,042	14,906	15,136	19,291	9,478	9,813	10,751	5,428	5,323
1st ward	3,674	1,927	1,747	2,257	1,174	1,083	1,417	753	664
2d ward	1,679	780	899	1,197	562	635	482	218	264
3d ward	1,662	759	903	1,244	574	670	418	185	233
4th ward	4,346	2,177	2,169	2,851	1,423	1,428	1,495	754	741
5th ward	2,710	1,325	1,385	1,753	835	918	957	490	467
6th ward	1,935	965	970	1,348	666	682	587	299	288
7th ward	1,670	868	802	1,173	598	575	497	270	227
8th ward	6,354	3,176	3,178	3,344	1,653	1,691	3,010	1,523	1,487
9th ward	1,351	631	720	944	441	503	407	190	217
10th ward	2,078	1,075	1,003	1,293	665	628	785	410	375
11th ward	2,583	1,223	1,360	1,887	887	1,000	696	336	360
West Bay City	12,340	6,297	6,043	8,050	4,064	3,986	4,290	2,233	2,057
1st ward	2,053	1,054	999	1,377	693	684	676	361	315
2d ward	3,064	1,579	1,485	1,983	1,030	953	1,081	549	532
3d ward	1,514	775	739	1,053	520	533	461	255	206
4th ward	2,388	1,262	1,126	1,444	752	692	944	510	434
5th ward	1,781	908	873	1,070	546	524	711	362	349
6th ward	1,540	719	821	1,123	523	600	417	196	221

TABLE I.—CONTINUED.—*Population as native and foreign-born, by sex.*

Counties, townships, cities and wards.	Aggregate of native and foreign-born population.			Native population.			Foreign-born population.		
	Totals.	Males.	Females.	Totals.	Males.	Females.	Totals.	Males.	Females.
BENZIE CO.	8,063	4,461	3,602	6,471	3,504	2,967	1,592	957	635
Almira (including Lake Ann village)	926	520	406	821	454	367	105	66	39
Lake Ann village	500	278	222	421	225	196	79	53	26
Benzonia (including Benzonia village)	863	464	399	737	391	346	126	73	53
Benzonia village	369	179	190	327	157	170	42	22	20
Blaine	639	387	252	518	305	213	121	82	39
Colfax (including part of Thompsonville village)	758	454	304	612	353	259	146	101	45
Thompsonville vill. (part of)	212	125	87	181	102	79	31	23	8
Crystal Lake (including Frankfort village)	1,604	796	808	1,176	570	606	428	226	202
Frankfort village	1,259	615	644	942	453	489	317	162	155
Gilmore (including South Frankfort village)	826	463	363	549	305	244	277	158	119
South Frankfort village	580	332	248	362	200	162	218	132	86
Homestead	393	210	183	338	171	167	55	39	16
Inland	649	369	280	578	320	258	71	49	22
Joyfield	288	169	119	232	136	96	56	33	23
Lake	171	97	74	145	77	68	26	20	6
Platte	285	154	131	231	129	102	54	25	29
Weldon (including part of Thompsonville village)	661	378	283	534	293	241	127	85	42
Thompsonville vill. (part of)	455	245	210	382	201	181	73	44	29
Thompsonville village (in Colfax and Weldon)	667	370	297	563	303	260	104	67	37
BERRIEN CO.	45,635	23,335	22,300	38,704	19,615	19,089	6,931	3,720	3,211
Bainbridge	1,590	842	748	1,382	727	655	208	115	93
Benton	2,781	1,452	1,329	2,271	1,163	1,108	510	289	221
Berrien (including part of Eau Claire village)	1,520	789	731	1,442	748	694	78	41	37
Eau Claire village (part of)	160	79	81	150	72	78	10	7	3
Bertrand	1,073	572	501	982	527	455	91	45	46
Buchanan (including Buchanan village)	2 826	1,372	1,454	2,668	1,285	1,383	158	87	71
Buchanan village	1,896	896	1,000	1,805	845	960	91	51	40
Chickaming	984	516	468	864	441	423	120	75	45
Galien (including Galien village)	1,284	684	600	1,174	616	558	110	68	42
Galien village	478	251	227	431	222	209	47	29	18
Hagar	999	529	470	849	451	398	150	78	72
Lake	1,845	972	873	1,504	790	714	341	182	159
Lincoln (including Stevensville village)	1,924	1,003	921	1,212	618	594	712	385	327
Stevensville village	283	142	141	223	111	112	60	31	29
New Buffalo (including New Buffalo village)	1,322	694	628	1,013	527	486	309	167	142

TABLE I.—CONTINUED.—*Population as native and foreign-born, by sex.*

Counties, townships, cities and wards.	Aggregate of native and foreign-born population.			Native population.			Foreign-born population.		
	Totals.	Males.	Females.	Totals.	Males.	Females.	Totals.	Males.	Females.
BERRIEN CO.—*Continued.*									
New Buffalo village	656	320	336	483	233	250	173	87	86
Niles	1,215	642	573	1,088	565	523	127	77	50
Oronoko (including Berrien Springs village)	1,832	938	894	1,758	895	863	74	43	31
Berrien Springs village	726	365	361	701	349	352	25	16	9
Pipestone (including part of Eau Claire village)	1,475	782	693	1,355	718	637	120	64	56
Eau Claire village (part of)	86	46	40	80	42	38	6	4	2
Royalton	1,203	653	550	928	488	440	275	165	110
Sodus	1,083	561	522	984	503	481	99	58	41
St. Josephs	1,078	536	542	747	369	378	331	167	164
Three Oaks (including Three Oaks village)	1,678	864	814	1,345	688	657	333	176	157
Three Oaks village	856	424	432	707	346	361	149	78	71
Watervliet (including the following villages)	2,355	1,188	1,167	2,174	1,098	1,076	181	90	91
Watervliet village	458	229	229	436	214	222	22	15	7
Coloma village	444	212	232	411	197	214	33	15	18
Weesaw	1,226	658	568	1,126	601	525	100	57	43
Eau Claire village (in Berrien and Pipestone)	246	125	121	230	114	116	16	11	5
Benton Harbor city	5,315	2,661	2,654	4,682	2,312	2,370	633	349	284
1st ward	696	369	327	559	291	268	137	78	59
2d ward	1,782	875	907	1,616	788	828	166	87	79
3d ward	1,500	740	760	1,353	655	698	147	85	62
4th ward	1,337	677	660	1,154	578	576	183	99	84
Niles city	4,508	2,161	2,347	3,806	1,803	2,003	702	358	344
1st ward	1,531	775	756	1,177	590	587	354	185	169
2d ward	837	394	443	752	347	405	85	47	38
3d ward	1,140	520	620	1,031	470	561	109	50	59
4th ward	1,000	472	528	846	396	450	154	76	78
St. Joseph city	4,519	2,266	2,253	3,350	1,682	1,668	1,169	584	585
1st ward	2,266	1,134	1,132	1,607	808	799	659	326	333
2d ward	2,253	1,132	1,121	1,743	874	869	510	258	252
BRANCH CO.	26,207	13,250	12,957	24,569	12,368	12,201	1,638	882	756
Algansee	1,349	697	652	1,253	644	609	96	53	43
Batavia	1,089	564	525	1,023	531	492	66	33	33
Bethel	1,367	701	666	1,275	656	619	92	45	47
Bronson (including Bronson village)	1,976	1,006	970	1,782	905	877	194	101	93
Bronson village	864	410	454	819	389	430	45	21	24
Butler	1,197	639	558	1,117	592	525	80	47	33
California	862	444	418	834	430	404	28	14	14
Coldwater	1,419	792	627	1,307	732	575	112	60	52
Gilead	805	420	385	784	409	375	21	11	10
Girard	1,205	620	585	1,130	580	550	75	40	35
Kinderhook	631	325	306	620	318	302	11	7	4
Mattison	1,147	599	548	1,103	576	527	44	23	21
Noble	617	336	281	576	314	262	41	22	19

TABLE I.—CONTINUED.—*Population as native and foreign-born, by sex.*

Counties, townships, cities and wards.	Aggregate of native and foreign-born population.			Native population.			Foreign-born population.		
	Totals.	Males.	Females.	Totals.	Males.	Females.	Totals.	Males.	Females.
BRANCH CO.—*Continued.*									
Ovid	965	498	467	921	468	453	44	30	14
Quincy (including Quincy village)	2,412	1,150	1,262	2,273	1,071	1,202	139	79	60
Quincy village	1,165	533	632	1,091	492	599	74	41	33
Sherwood (including Sherwood village)	1,354	697	657	1,300	665	635	54	32	22
Sherwood village	435	217	218	425	212	213	10	5	5
Union (including Union City village)	2,526	1,268	1,258	2,405	1,198	1,207	121	70	51
Union City village	1,293	632	661	1,246	603	643	47	29	18
Coldwater City	5,286	2,494	2,792	4,866	2,279	2,587	420	215	205
1st ward	1,380	651	729	1,255	592	663	125	59	66
2d ward	1,478	701	777	1,399	658	741	79	43	36
3d ward	1,297	604	693	1,207	559	648	90	45	45
4th ward	1,131	538	593	1,005	470	535	126	68	58
CALHOUN CO.	47,472	23,869	23,603	42,117	21,010	21,107	5,355	2,859	2,496
Albion	803	417	386	711	366	345	92	51	41
Athens (including Athens village)	1,529	818	711	1,476	790	686	53	28	25
Athens village	554	268	286	537	258	279	17	10	7
Battle Creek	1,013	545	468	912	494	418	101	51	50
Bedford	1,209	616	593	1,097	555	542	112	61	51
Burlington (including Burlington village)	1,357	717	640	1,305	689	616	52	28	24
Burlington village	304	162	142	293	155	138	11	7	4
Clarence	1,056	541	515	965	491	474	91	50	41
Clarendon	1,119	590	529	1,037	541	496	82	49	33
Convis	856	446	410	776	399	377	80	47	33
Eckford	1,062	560	502	954	490	464	108	70	38
Emmet	967	508	459	881	455	426	86	53	33
Fredonia	898	496	402	804	441	363	94	55	39
Homer (including Homer village)	2,077	1,054	1,023	1,882	941	941	195	113	82
Homer village	1,157	576	581	1,059	519	540	98	57	41
Lee	1,081	572	509	1,023	536	487	58	36	22
Le Roy	1,092	568	524	1,015	525	490	77	43	34
Marengo	1,061	558	503	984	510	474	77	48	29
Marshall	866	455	411	743	384	359	123	71	52
Newton	890	460	430	771	389	382	119	71	48
Pennfield	1,060	568	492	959	515	444	101	53	48
Sheridan	1,005	533	472	834	441	393	171	92	79
Tekonsha (including Tekonsha village)	1,506	784	722	1,418	737	681	88	47	41
Tekonsha village	549	259	290	524	249	275	25	10	15
Albion city	4,844	2,319	2,525	4,143	1,970	2,173	701	349	352
1st ward	1,383	692	691	1,238	619	619	145	73	72
2d ward	1,488	691	797	1,264	570	694	224	121	103
3d ward	863	390	473	738	338	400	125	52	73
4th ward	1,110	546	564	903	443	460	207	103	104

TABLE I.—CONTINUED.—*Population as native and foreign-born, by sex.*

Counties, townships, cities and wards.	Aggregate of native and foreign-born population.			Native population.			Foreign-born population.		
	Totals.	Males.	Females.	Totals.	Males.	Females.	Totals.	Males.	Females.
CALHOUN CO.—*Continued.*									
Battle Creek city	15,522	7,511	8,011	13,497	6,446	7,051	2,025	1,065	960
1st ward	2,295	1,109	1,186	2,021	960	1,061	274	149	125
2d ward	2,488	1,265	1,223	2,212	1,113	1,099	276	152	124
3d ward	3,938	1,818	2,120	3,487	1,595	1,892	451	223	228
4th ward	3,249	1,534	1,715	2,885	1,362	1,523	364	172	192
5th ward	3,552	1,785	1,767	2,892	1,416	1,476	660	369	291
Marshall city	4,599	2,233	2,366	3,930	1,905	2,025	669	328	341
1st ward	798	352	446	702	310	392	96	42	54
2d ward	980	435	545	857	380	477	123	55	68
3d ward	1,532	781	751	1,273	644	629	259	137	122
4th ward	1,289	665	624	1,098	571	527	191	94	97
CASS CO.	21,176	10,957	10,219	20,017	10,309	9,708	1,159	648	511
Calvin	1,327	720	607	1,309	709	600	18	11	7
Howard	788	418	370	736	381	355	52	37	15
Jefferson	869	469	400	849	457	392	20	12	8
La Grange (including Cassopolis village)	2,213	1,124	1,089	2,110	1,074	1,036	103	50	53
Cassopolis village	1,324	661	663	1,269	632	637	55	29	26
Marcellus (including Marcellus village)	1,969	1,008	961	1,826	934	892	143	74	69
Marcellus village	1,045	522	523	978	490	488	67	32	35
Mason	758	413	345	740	403	337	18	10	8
Milton	425	233	192	392	216	176	33	17	16
Newberg	1,340	680	660	1,247	626	621	93	54	39
Ontwa	893	456	437	878	447	431	15	9	6
Penn (including Vandalia village)	1,467	743	724	1,410	711	699	57	32	25
Vandalia village	446	213	233	431	205	226	15	8	7
Pokagon	1,153	609	544	1,096	579	517	57	30	27
Porter	1,470	762	708	1,418	732	686	52	30	22
Silver Creek	875	445	430	803	406	397	72	39	33
Volinia	1,179	642	537	1,122	607	515	57	35	22
Wayne	917	494	423	849	451	398	68	43	25
Dowagiac city	3,533	1,741	1,792	3,232	1,576	1,656	301	165	136
1st ward	1,264	620	644	1,167	565	602	97	55	42
2d ward	1,048	494	554	987	460	527	61	34	27
3d ward	1,221	627	594	1,078	551	527	143	76	67
CHARLEVOIX CO.	10,925	5,785	5,140	8,443	4,350	4,093	2,482	1,435	1,047
Bay	548	292	256	421	219	202	127	73	54
Bear Lake	228	123	105	189	101	88	39	22	17
Boyne Valley (including Boyne Falls village)	735	416	319	567	309	258	168	107	61
Boyne Falls village	308	177	131	263	147	116	45	30	15
Chandler	212	108	104	183	90	98	24	18	6
Charlevoix (including Charlevoix village)	1,844	917	927	1,376	663	713	468	254	214
Charlevoix village	1,796	888	908	1,339	639	700	457	249	208
Evangeline (including Boyne City village)	869	454	415	723	371	352	146	83	63
Boyne City village	559	283	276	452	224	228	107	59	48

TABLE I.—CONTINUED.—*Population as native and foreign-born, by sex.*

Counties, townships, cities and wards.	Aggregate of native and foreign-born population.			Native population.			Foreign-born population.		
	Totals.	Males.	Females.	Totals.	Males.	Females.	Totals.	Males.	Females.
CHARLEVOIX CO.—*Continued.*									
Eveline	899	490	409	652	346	306	247	144	103
Hayes	779	418	361	658	352	306	121	66	55
Hudson	128	62	66	106	49	57	22	13	9
Marion	552	299	253	388	196	192	164	103	61
Melrose	505	273	232	406	213	193	99	60	39
Norwood	456	230	226	350	173	177	106	57	49
Resort	233	124	109	179	94	85	54	30	24
South Arm (including East Jordan village)	2,087	1,112	975	1,596	829	767	491	283	208
East Jordan village	888	452	436	687	339	348	201	113	88
Springvale	192	108	84	165	90	75	27	18	9
Wilson	658	359	299	479	255	224	179	104	75
CHEBOYGAN CO.	13,900	7,587	6,313	8,921	4,764	4,157	4,979	2,823	2,156
Beaugrand	450	252	198	265	139	126	185	113	72
Benton	883	482	401	585	315	270	298	167	131
Burt	461	244	217	378	197	181	83	47	36
Ellis	163	100	63	121	73	48	42	27	15
Forest	154	97	57	92	53	39	62	44	18
Grant	490	284	206	302	167	135	188	117	71
Hebron	292	171	121	182	97	85	110	74	36
Inverness	1,475	830	645	945	522	423	530	308	222
Mackinaw (including Mackinaw City village)	580	313	267	446	235	211	134	78	56
Mackinaw City village	448	236	212	342	176	166	106	60	46
Mentor	379	219	160	334	191	143	45	28	17
Munro	282	155	127	199	102	97	83	53	30
Nunda	688	372	316	497	259	238	191	113	78
Tuscarora	429	232	197	381	205	176	48	27	21
Waverly	110	71	39	75	48	27	35	23	12
Wilmot	107	64	43	64	38	26	43	26	17
Cheboygan city	6,957	3,701	3,256	4,055	2,123	1,932	2,902	1,578	1,324
1st ward	549	277	272	198	94	104	351	183	168
2d ward	2,380	1,278	1,102	1,291	677	614	1,089	601	488
3d ward	1,441	784	657	884	456	428	557	328	229
4th ward	1,721	913	808	1,119	602	517	602	311	291
5th ward	866	449	417	563	294	269	303	155	148
CHIPPEWA CO.	15,322	8,637	6,685	6,876	3,698	3,178	8,446	4,939	3,507
Bruce	962	540	422	342	184	158	620	356	264
Dafter	498	285	213	159	94	65	339	191	148
Detour	981	592	389	513	303	210	468	289	179
Drummond	408	231	177	257	145	112	151	86	65
Pickford	1,189	624	565	447	214	233	742	410	332
Raber	453	282	171	173	116	57	280	166	114
Rudyard	240	132	108	92	43	49	148	89	59
Sault Ste. Marie	662	378	284	314	172	142	348	206	142
Sugar Island	570	303	267	381	200	181	189	103	86
Superior	1,596	954	642	639	343	296	957	611	346
Trout Lake	89	55	34	42	24	18	47	31	16
White Fish	430	330	100	171	118	53	259	212	47
Sault Ste. Marie city	7,244	3,931	3,313	3,346	1,742	1,604	3,898	2,189	1,709
1st ward	2,267	1,315	952	1,008	530	478	1,259	785	474
2d ward	2,454	1,318	1,136	1,025	550	475	1,429	768	661
3d ward	1,650	843	807	801	414	387	849	429	420
4th ward	873	455	418	512	248	264	361	207	154

TABLE I.—CONTINUED.—*Population as native and foreign-born, by sex.*

Counties, townships, cities and wards.	Aggregate of native and foreign-born population.			Native population.			Foreign-born population.		
	Totals.	Males.	Females.	Totals.	Males.	Females.	Totals.	Males.	Females.
CLARE CO.	7,976	4,329	3,647	5,934	3,123	2,811	2,042	1,206	836
Arthur	378	194	184	290	146	144	88	48	40
Franklin	178	100	78	120	64	56	58	36	22
Frost	174	131	43	107	69	38	67	62	5
Grant	833	449	384	559	290	269	274	159	115
Greenwood	405	232	173	306	170	136	99	62	37
Hamilton	343	178	165	244	119	125	99	59	40
Hatton	421	229	192	330	175	155	91	54	37
Hayes	171	100	71	144	84	60	27	16	11
Redding	326	193	133	287	165	122	39	28	11
Sheridan	805	416	389	591	292	299	214	124	90
Summerfield	130	62	68	118	57	61	12	5	7
Surrey (including Farwell village)	1,441	793	648	1,072	570	502	369	223	146
Farwell village	568	289	279	415	209	206	153	80	73
Winterfield	233	136	97	194	111	83	39	25	14
Clare city	1,392	723	669	1,013	523	490	379	200	179
1st ward	295	155	140	214	114	100	81	41	40
2d ward	662	343	319	480	249	231	182	94	88
3d ward	435	225	210	319	160	159	116	65	51
Harrison city	746	393	353	559	288	271	187	105	82
1st ward	224	117	107	179	88	91	45	29	16
2d ward	238	132	106	172	96	76	66	36	30
3d ward	284	144	140	208	104	104	76	40	36
CLINTON CO.	26,262	13,473	12,789	23,530	11,975	11,555	2,732	1,498	1,234
Bath	1,135	592	543	1,052	543	509	83	49	34
Bengal	1,138	596	542	961	498	463	177	98	79
Bingham (including St. Johns village)	4,532	2,240	2,292	4,094	2,005	2,089	438	235	203
St. Johns village	3,440	1,656	1,784	3,144	1,500	1,644	296	156	140
Dallas (including Fowler village)	1,680	852	828	1,381	691	690	299	161	138
Fowler village	389	178	211	323	140	183	66	38	28
De Witt	1,359	735	624	1,208	648	560	151	87	64
Du Plain (including Elsie village)	1,827	910	917	1,637	803	834	190	107	83
Elsie village	521	248	273	483	227	256	38	21	17
Eagle (including Eagle village)	1,189	620	569	1,127	586	541	62	34	28
Eagle village	137	64	73	132	61	71	5	3	2
Essex (including Maple Rapids village)	1,494	779	715	1,391	725	666	103	54	49
Maple Rapids village	548	275	273	518	260	258	30	15	15
Greenbush	1,452	754	698	1,373	709	664	79	45	34
Lebanon	1,239	649	590	1,109	576	533	130	73	57
Olive	1,214	625	589	1,095	556	539	119	69	50
Ovid (including Ovid village)	2,647	1,310	1,337	2,400	1,187	1,213	247	123	124
Ovid village	1,312	602	710	1,188	539	649	124	63	61
Riley	1,191	604	587	1,041	524	517	150	80	70
Victor	1,089	594	495	1,013	551	462	76	43	33

TABLE I.—CONTINUED.—*Population as native and foreign-born, by sex.*

Counties, townships, cities and wards.	Aggregate of native and foreign-born population.			Native population.			Foreign-born population.		
	Totals.	Males.	Females.	Totals.	Males.	Females.	Totals.	Males.	Females.
CLINTON CO.—*Continued.*									
Watertown	1,442	749	693	1,304	664	640	138	85	53
Westphalia (including Westphalia village)	1,634	864	770	1,344	709	635	290	155	135
Westphalia village	396	199	197	318	158	160	78	41	37
CRAWFORD CO.	2,710	1,546	1,164	1,893	1,018	875	817	528	289
Ball	120	82	38	88	57	31	32	25	7
Beaver Creek	108	63	45	93	54	39	15	9	6
Blaine	97	55	42	80	43	37	17	12	5
Center Plains	152	78	74	134	71	63	18	7	11
Frederic	253	156	97	192	110	82	61	46	15
Grayling	1,565	867	698	1,009	520	489	556	347	209
Grove	95	49	46	68	32	36	27	17	10
Maple Forest	212	127	85	156	88	68	56	39	17
South Branch	108	69	39	73	43	30	35	26	9
DELTA CO.	19,262	10,948	8,314	10,834	5,568	5,266	8,428	5,380	3,048
Baldwin	460	267	193	253	133	120	207	134	73
Bark River	807	473	334	385	202	183	422	271	151
Bay De Noc	459	267	192	220	104	116	239	163	76
Escanaba	402	221	181	211	102	109	191	119	72
Fairbanks	312	167	145	177	86	91	135	81	54
Ford River	1,462	978	484	532	297	235	930	681	249
Garden (including Garden village)	1,173	663	510	746	400	346	427	263	164
Garden village	433	235	198	293	157	136	140	78	62
Maple Ridge	359	220	139	188	107	81	171	113	58
Masonville	1,934	1,225	709	1,179	666	513	755	559	196
Nahma	799	486	313	500	279	221	299	207	92
Sack Bay	208	110	98	154	76	78	54	34	20
Wells	632	381	251	277	137	140	355	244	111
Escanaba city	8,124	4,232	3,892	4,869	2,368	2,501	3,255	1,864	1,391
1st ward	929	509	420	604	322	282	325	187	138
2d ward	983	444	539	744	347	397	239	97	142
3d ward	1,700	949	751	890	436	454	810	513	297
4th ward	1,625	818	807	1,035	498	537	590	320	270
5th ward	1,205	660	545	673	334	339	532	326	206
6th ward	1,399	702	697	772	361	411	627	341	286
7th ward	283	150	133	151	70	81	132	80	52
Gladstone city	2,131	1,258	873	1,143	611	532	988	647	341
1st ward	640	403	237	270	144	126	370	259	111
2d ward	841	500	341	444	238	206	397	262	135
3d ward	425	224	201	292	154	138	133	70	63
4th ward	225	131	94	137	75	62	88	56	32
DICKINSON CO.	14,700	8,196	6,504	6,635	3,324	3,311	8,065	4,872	3,193
Breen	347	239	108	153	83	70	194	156	38
Breitung	520	282	238	325	167	158	195	115	80
Felch	589	378	211	215	110	105	374	268	106
Norway	1,201	676	525	567	295	272	634	381	253
Sagola	360	230	130	200	114	86	160	116	44
Waucedah	457	276	181	198	100	98	259	176	83
Iron Mountain city	7,639	4,153	3,486	3,531	1,749	1,782	4,108	2,404	1,704
1st ward	1,791	1,037	754	642	331	311	1,149	706	443
2d ward	1,337	732	605	552	282	270	785	450	335
3d ward	1,374	753	621	654	329	325	720	424	296
4th ward	1,509	789	720	779	368	411	730	421	309
5th ward	1,628	842	786	904	439	465	724	403	321

TABLE I.—CONTINUED.—*Population as native and foreign-born, by sex.*

Counties, townships, cities and wards.	Aggregate of native and foreign-born population.			Native population.			Foreign-born population.		
	Totals.	Males.	Females.	Totals.	Males.	Females.	Totals.	Males.	Females.
DICKINSON CO.—*Continued.*									
Norway city	3,587	1,962	1,625	1,446	706	740	2,141	1,256	885
1st ward	1,669	886	783	698	326	372	971	560	411
2d ward	1,087	578	509	490	243	247	597	335	262
3d ward	831	498	333	258	137	121	573	361	212
EATON CO.	32,618	16,715	15,903	30,734	15,640	15,094	1,884	1,075	809
Bellevue (including Bellevue village)	1,954	994	960	1,854	942	912	100	52	48
Bellevue village	845	399	446	797	375	422	48	24	24
Benton (including Potterville village)	1,533	806	727	1,455	757	698	78	49	29
Potterville village	486	253	233	466	239	227	20	14	6
Brookfield	1,306	710	596	1,253	676	577	53	34	19
Carmel	1,094	578	516	1,037	546	491	57	32	25
Chester	1,330	702	628	1,240	649	591	90	53	37
Delta	1,483	776	707	1,327	687	640	156	89	67
Eaton	1,058	562	496	994	520	474	64	42	22
Eaton Rapids	1,255	656	599	1,219	635	584	36	21	15
Hamlin	1,165	611	554	1,110	579	531	55	32	23
Kalamo	1,460	758	702	1,367	704	663	93	54	39
Oneida	1,229	663	566	1,157	625	532	72	38	34
Roxand	1,593	837	756	1,510	793	717	83	44	39
Sunfield	2,002	1,015	987	1,918	969	949	84	46	38
Vermontville (including Vermontville village)	1,764	907	857	1,680	851	829	84	56	28
Vermontville village	648	318	330	628	302	326	20	16	4
Walton (including Olivet village)	1,874	918	956	1,770	867	903	104	51	53
Olivet village	763	335	428	717	317	400	46	18	28
Windsor	1,793	961	832	1,691	907	784	102	54	48
Charlotte city	4,350	2,142	2,208	4,029	1,952	2,077	321	190	131
1st ward	657	334	323	608	305	303	49	29	20
2d ward	1,077	544	533	997	501	496	80	43	37
3d ward	1,381	672	709	1,286	616	670	95	56	39
4th ward	1,235	592	643	1,138	530	608	97	62	35
Eaton Rapids city	2,157	1,034	1,123	2,059	981	1,078	98	53	45
1st ward	740	354	386	705	336	369	35	18	17
2d ward	669	310	359	642	294	348	27	16	11
3d ward	748	370	378	712	351	361	36	19	17
Grand Ledge city	2,218	1,085	1,133	2,064	1,000	1,064	154	85	69
1st ward	1,214	608	606	1,117	555	562	97	53	44
2d ward	1,004	477	527	947	445	502	57	32	25
EMMET CO.	10,382	5,430	4,952	8,534	4,397	4,137	1,848	1,033	815
Bear Creek (including Petoskey village)	5,087	2,577	2,510	4,025	2,011	2,014	1,062	566	496
Petoskey village	3,649	1,787	1,862	2,924	1,411	1,513	725	376	349
Bliss	239	138	101	192	109	83	47	29	18
Carp Lake	363	220	143	253	148	105	110	72	38
Center	253	126	127	220	106	114	33	20	13

TABLE I.—CONTINUED.—*Population as native and foreign-born, by sex.*

Counties, townships, cities and wards.	Aggregate of native and foreign-born population.			Native population.			Foreign-born population.		
	Totals.	Males.	Females.	Totals.	Males.	Females.	Totals.	Males.	Females.
EMMET CO.—*Continued.*									
Cross Village	464	231	233	412	206	206	52	25	27
Egleston	140	85	55	100	57	43	40	28	12
Friendship	388	214	174	336	181	155	52	33	19
Littlefield	866	467	399	766	410	356	100	57	43
Little Traverse (including Harbor Springs village)	1,519	793	726	1,376	715	661	143	78	65
Harbor Springs village	923	460	463	844	418	426	79	42	37
Maple River	375	202	173	274	146	128	101	56	45
Pleasant View	261	144	117	204	109	95	57	35	22
Readmond	427	233	194	376	199	177	51	34	17
GENESEE CO.	40,553	20,553	20,000	34,724	17,485	17,239	5,829	3,068	2,761
Argentine	1,018	557	461	930	508	422	88	49	39
Atlas	1,322	704	618	1,154	613	541	168	91	77
Burton	1,201	628	573	1,000	515	485	201	113	88
Clayton	1,282	688	594	1,083	569	514	199	119	80
Davison (including Davison village)	1,725	890	835	1,476	761	715	249	129	120
Davison village	631	310	321	559	276	283	72	34	38
Fenton (including the following villages)	3,956	1,949	2,007	3,642	1,783	1,859	314	166	148
Fenton village	2,387	1,151	1,236	2,181	1,044	1,137	206	107	99
Linden village	539	258	281	501	236	265	38	22	16
Flint	1,304	685	619	1,112	583	529	192	102	90
Flushing (including Flushing village)	2,428	1,227	1,201	2,117	1,070	1,047	311	157	154
Flushing village	1,020	467	553	923	418	505	97	49	48
Forest (including Otisville village)	1,685	874	811	1,433	739	694	252	135	117
Otisville village	306	161	145	255	134	121	51	27	24
Gaines (including Gaines village)	1,734	898	836	1,526	774	752	208	124	84
Gaines village	317	155	162	276	129	147	41	26	15
Genesee (including part of Mt. Morris village)	1,603	839	764	1,416	738	678	187	101	86
Mt. Morris village (part of)	255	118	137	217	98	119	38	20	18
Grand Blanc	1,442	768	674	1,241	656	585	201	112	89
Montrose	1,640	859	781	1,405	721	684	235	138	97
Mt. Morris (including part of Mt. Morris village)	1,226	637	589	1,008	521	487	218	116	102
Mt. Morris village (part of)	131	67	64	107	56	51	24	11	13
Mundy	1,446	772	674	1,320	704	616	126	68	58
Richfield	1,482	779	703	1,324	689	635	158	90	68
Thetford	1,372	721	651	1,218	641	577	154	80	74
Vienna (including Clio village)	2,267	1,167	1,100	1,892	948	944	375	219	156
Clio village	689	336	353	576	272	304	113	64	49
Mt. Morris village (in Genesee and Mt. Morris)	386	185	201	324	154	170	62	31	31

TABLE I.—CONTINUED.—*Population as native and foreign-born, by sex.*

Counties, townships, cities and wards.	Aggregate of native and foreign-born population.			Native population.			Foreign-born population.		
	Totals.	Males.	Females.	Totals.	Males.	Females.	Totals.	Males.	Females.
GENESEE CO.—*Continued.*									
Flint city	10,420	4,911	5,509	8,427	3,952	4,475	1,993	959	1,034
1st ward	3,278	1,548	1,730	2,568	1,214	1,354	710	334	376
2d ward	3,371	1,576	1,795	2,824	1,308	1,516	547	268	279
3d ward	2,357	1,088	1,269	1,969	906	1,063	388	182	206
4th ward	1,414	699	715	1,066	524	542	348	175	173
GLADWIN CO.	4,900	2,701	2,199	3,474	1,847	1,627	1,426	854	572
Beaverton	645	376	269	458	256	202	187	120	67
Bentley	268	146	122	210	110	100	58	36	22
Billings	122	65	57	97	51	46	25	14	11
Buckeye	254	155	99	183	104	79	71	51	20
Butman	205	114	91	133	66	67	72	48	24
Clement	91	56	35	53	33	20	38	23	15
Gladwin	711	388	323	417	219	198	294	169	125
Grout	628	346	282	403	216	187	225	130	95
Sage	492	281	211	326	180	146	166	101	65
Sherman	161	86	75	132	64	68	29	22	7
Tobacco	441	249	192	359	200	159	82	49	33
Gladwin city	882	439	443	703	348	355	179	91	88
1st ward	263	139	124	201	99	102	62	40	22
2d ward	293	140	153	250	123	127	43	17	26
3d ward	144	74	70	113	58	55	31	16	15
4th ward	182	86	96	139	68	71	43	18	25
GOGEBIC CO.	14,083	8,026	6,057	6,603	3,415	3,188	7,480	4,611	2,869
Bessemer	498	281	217	245	133	112	253	148	105
Ironwood	238	146	92	105	59	46	133	87	46
Marenisco	144	85	59	92	53	39	52	32	20
Wakefield (including Wakefield village not separately returned)	809	438	371	356	188	168	453	250	203
Watersmeet	542	350	192	377	224	153	165	126	39
Bessemer city	2,528	1,414	1,114	1,216	592	624	1,312	822	490
1st ward	682	387	295	388	197	191	294	190	104
2d ward	565	343	222	224	119	105	341	224	117
3d ward	615	301	314	351	165	186	264	136	128
4th ward	150	84	66	67	28	39	83	56	27
5th ward	516	299	217	186	83	103	330	216	114
Ironwood city	9,324	5,312	4,012	4,212	2,166	2,046	5,112	3,146	1,966
1st ward	1,524	835	689	817	442	375	707	393	314
2d ward	707	353	354	495	241	254	212	112	100
3d ward	864	508	356	409	223	186	455	285	170
4th ward	1,274	664	610	579	272	307	695	392	303
5th ward	1,131	640	491	508	272	236	623	368	255
6th ward	1,598	946	652	585	306	279	1,013	640	373
7th ward	877	533	344	334	170	164	543	363	180
8th ward	1,349	833	516	485	240	245	864	593	271
GRAND TRAVERSE CO.	17,515	9,326	8,189	13,774	7,202	6,572	3,741	2,124	1,617
Acme	721	400	321	607	330	277	114	70	44
Blair	888	526	362	705	403	302	183	123	60
East Bay	485	276	209	444	252	192	41	24	17
Fife Lake (including Fife Lake village)	944	495	449	798	413	385	146	82	64
Fife Lake village	475	250	225	413	214	199	62	36	26
Garfield	974	523	451	806	424	382	168	99	69

TABLE I.—CONTINUED.—*Population as native and foreign-born, by sex.*

Counties, townships, cities and wards.	Aggregate of native and foreign-born population.			Native population.			Foreign-born population.		
	Totals.	Males.	Females.	Totals.	Males.	Females.	Totals.	Males.	Females.
GRAND TRAVERSE CO.—*Con.*									
Grant	539	283	256	454	235	219	85	48	37
Green Lake	492	287	205	424	241	183	68	46	22
Long Lake	644	365	279	553	313	240	91	52	39
Mayfield	666	345	321	546	274	272	120	71	49
Paradise (including Kingsley village)	1,472	792	680	1,161	618	543	311	174	137
Kingsley village	348	177	171	271	135	136	77	42	35
Peninsula	1,146	636	510	932	515	417	214	121	93
Traverse (including Traverse City village)	7,382	3,738	3,644	5,358	2,631	2,727	2,024	1,107	917
Traverse City village	5,684	2,831	2,853	4,375	2,139	2,236	1,309	692	617
Union	193	112	81	170	97	73	23	15	8
Whitewater	969	548	421	816	456	360	153	92	61
GRATIOT CO.	28,776	14,886	13,890	26,175	13,450	12,725	2,601	1,436	1,165
Arcada (including Alma village)	2,777	1,417	1,360	2,460	1,244	1,216	317	173	144
Alma village	1,499	745	754	1,284	636	648	215	109	106
Bethany	1,531	775	756	1,358	679	679	173	96	77
Elba (including Ashley village)	1,643	848	795	1,533	785	748	110	63	47
Ashley village	618	302	316	587	283	304	31	19	12
Emerson	1,473	800	673	1,339	722	617	134	78	56
Fulton (including Perrington village)	1,788	930	858	1,683	878	805	105	52	53
Perrington village	328	169	159	305	157	148	23	12	11
Hamilton	707	373	334	677	356	321	30	17	13
Ithaca (including Ithaca village)	2,132	1,054	1,078	1,973	967	1,006	159	87	72
Ithaca village	1,968	974	994	1,819	891	928	149	83	66
Lafayette	1,459	795	664	1,336	727	609	123	68	55
Newark	1,258	664	594	1,148	603	545	110	61	49
New Haven	1,438	763	675	1,306	683	623	132	80	52
North Shade	1,388	710	678	1,221	617	604	167	93	74
North Star	1,608	824	784	1,500	762	738	108	62	46
Pine River	1,330	699	631	1,195	632	563	135	67	68
Seville	1,451	783	668	1,315	705	610	136	78	58
Sumner	1,413	744	669	1,288	668	620	125	76	49
Washington	1,383	709	674	1,313	670	643	70	39	31
Wheeler	1,793	924	869	1,570	805	765	223	119	104
St. Louis city	2,204	1,074	1,130	1,960	947	1,013	244	127	117
1st ward	377	188	189	347	171	176	30	17	13
2d ward	445	218	227	412	204	208	33	14	19
3d ward	692	339	353	599	289	310	93	50	43
4th ward	690	329	361	602	283	319	88	46	42
HILLSDALE CO.	30,272	15,283	14,989	28,644	14,419	14,225	1,628	864	764
Adams (including North Adams village)	1,642	826	816	1,571	784	787	71	42	29
North Adams village	461	212	249	443	203	240	18	9	9

TABLE I.—CONTINUED.—*Population as native and foreign-born, by sex.*

Counties, townships, cities and wards.	Aggregate of native and foreign-born population.			Native population.			Foreign-born population.		
	Totals.	Males.	Females.	Totals.	Males.	Females.	Totals.	Males.	Females.
HILLSDALE CO.—*Continued.*									
Allen	1,388	712	676	1,228	631	597	160	81	79
Amboy	1,229	630	599	1,182	604	578	47	26	21
Cambria	1,468	746	722	1,376	703	673	92	43	49
Camden	1,950	987	963	1,901	960	941	49	27	22
Fayette (including Jonesville village)	1,878	937	941	1,727	858	869	151	79	72
Jonesville village	1,314	635	679	1,207	579	628	107	56	51
Hillsdale	468	249	219	428	229	199	40	20	20
Jefferson	1,676	847	829	1,597	806	791	79	41	38
Litchfield (including Litchfield village)	1,642	848	794	1,560	803	757	82	45	37
Litchfield village	642	310	332	624	301	323	18	9	9
Moscow	1,151	596	555	1,102	565	537	49	31	18
Pittsford	1,542	765	777	1,470	732	738	72	33	39
Ransom	1,366	696	670	1,332	679	653	34	17	17
Reading (including Reading village)	2,085	1,043	1,042	1,985	987	998	100	56	44
Reading village	1,041	487	554	1,012	471	541	29	16	13
Scipio	841	448	393	790	418	372	51	30	21
Somerset	1,192	640	552	1,147	616	531	45	24	21
Wheatland	1,242	637	605	1,203	618	585	39	19	20
Woodbridge	1,260	630	630	1,226	605	621	34	25	9
Wright	2,131	1,100	1,031	2,064	1,054	1,010	67	46	21
Hillsdale city	4,121	1,946	2,175	3,755	1,767	1,988	366	179	187
1st ward	941	441	500	868	407	461	73	34	39
2d ward	1,143	527	616	1,043	480	563	100	47	53
3d ward	986	455	531	912	416	496	74	39	35
4th ward	1,051	523	528	932	464	468	119	59	60
HOUGHTON CO.	44,175	23,883	20,292	24,250	12,352	11,898	19,925	11,531	8,394
Adams	1,675	934	741	775	372	403	900	562	338
Calumet (including the following villages)	16,698	9,040	7,658	8,670	4,351	4,319	8,028	4,689	3,339
Calumet village	2,192	1,145	1,047	1,259	619	640	933	526	407
Red Jacket village	3,241	1,806	1,435	1,642	809	833	1,599	997	602
Chassell	992	594	398	497	283	214	495	311	184
Duncan	969	634	335	537	313	224	432	321	111
Franklin	2,655	1,404	1,251	1,548	795	753	1,107	609	498
Hancock (including Hancock village)	4,345	2,252	2,093	2,451	1,210	1,241	1,894	1,042	852
Hancock village	1,662	840	822	1,010	500	510	652	340	312
Laird	231	162	69	122	75	47	109	87	22
Osceola	4,756	2,571	2,185	2,618	1,352	1,266	2,138	1,219	919
Portage (including Houghton village)	3,417	1,783	1,634	2,169	1,117	1,052	1,248	666	582
Houghton village	2,178	1,115	1,063	1,460	745	715	718	370	348
Quincy	1,490	833	657	760	402	358	730	431	299
Schoolcraft (including Lake Linden village)	3,891	2,013	1,878	2,278	1,131	1,147	1,613	882	731
Lake Linden village	2,425	1,242	1,183	1,449	709	740	976	533	443
Torch Lake	3,056	1,663	1,393	1,825	951	874	1,231	712	519

TABLE I.—CONTINUED.—*Population as native and foreign-born, by sex.*

Counties, townships, cities and wards.	Aggregate of native and foreign-born population.			Native population.			Foreign-born population.		
	Totals.	Males.	Females.	Totals.	Males.	Females.	Totals.	Males.	Females.
HURON CO.	32,256	16,972	15,284	19,172	9,903	9,269	13,084	7,069	6,015
Bingham	1,300	681	619	717	371	346	583	310	273
Bloomfield	814	422	392	390	178	212	424	244	180
Brookfield	785	424	361	409	221	188	376	203	173
Caseville	1,334	703	631	897	470	427	437	233	204
Chandler	1,163	632	531	617	325	292	546	307	239
Colfax (including part of Bad Axe village)	1,249	661	588	661	343	318	588	318	270
Bad Axe village (part of)	267	133	134	177	90	87	90	43	47
Dwight	1,468	769	699	902	466	436	566	303	263
Fair Haven	878	468	410	606	326	280	272	142	130
Gore	299	151	148	217	111	106	82	40	42
Grant	1,130	581	549	631	309	322	499	272	227
Hume	809	419	390	481	241	240	328	178	150
Huron	997	520	477	550	278	272	447	242	205
Lake	376	206	170	242	129	113	134	77	57
Lincoln	673	364	309	287	152	135	386	212	174
Meade	1,082	572	510	592	302	290	490	270	220
Oliver	1,391	741	650	725	361	364	666	380	286
Paris	1,731	917	814	1,218	638	580	513	279	234
Port Austin (including Port Austin village)	1,547	767	780	998	483	515	549	284	265
Port Austin village	557	261	296	378	178	200	179	83	96
Rubicon (including Port Hope village)	1,173	626	547	744	411	333	429	215	214
Port Hope village	353	186	167	219	120	99	134	66	68
Sand Beach (including Sand Beach village)	2,595	1,293	1,302	1,633	793	840	962	500	462
Sand Beach village	1,273	604	669	878	408	470	395	196	199
Sebewaing (including Sebewaing village)	2,544	1,377	1,167	1,693	909	784	851	468	383
Sebewaing village	1,301	708	593	837	445	392	464	263	201
Sheridan	860	465	395	396	209	187	464	256	208
Sherman	1,795	948	847	1,172	608	564	623	340	283
Sigel	984	520	464	548	281	267	436	239	197
Verona (including part of Bad Axe village)	1,630	862	768	929	491	438	701	371	330
Bad Axe village (part of)	804	409	395	508	260	248	296	149	147
Winsor	1,649	883	766	917	497	420	732	386	346
Bad Axe village (in Colfax and Verona)	1,071	542	529	685	350	335	386	192	194
INGHAM CO.	39,689	20,217	19,472	34,788	17,631	17,157	4,901	2,586	2,315
Alaiedon	1,266	639	627	1,154	578	576	112	61	51
Aurelius	1,505	806	699	1,426	765	661	79	41	38
Bunker Hill	924	485	439	859	445	414	65	40	25
Delhi	1,576	841	735	1,366	730	636	210	111	99
Ingham (including Dansville village)	1,219	636	583	1,120	583	537	99	53	46
Dansville village	362	188	174	337	173	164	25	15	10
Lansing	1,378	706	672	1,127	574	553	251	132	119

TABLE I.—CONTINUED.—*Population as native and foreign-born, by sex.*

Counties, townships, cities and wards.	Aggregate of native and foreign-born population.			Native population.			Foreign-born population.		
	Totals.	Males.	Females.	Totals.	Males.	Females.	Totals.	Males.	Females.
INGHAM CO.—*Continued.*									
Le Roy (including Webberville village)	1,436	777	659	1,321	707	614	115	70	45
Webberville village	335	157	178	300	136	164	35	21	14
Leslie (including Leslie village)	2,115	1,063	1,052	1,937	968	969	178	95	83
Leslie village	980	479	501	904	438	466	76	41	35
Locke	1,282	685	597	1,168	619	549	114	66	48
Meridian	1,730	903	827	1,474	758	716	256	145	111
Onondaga	1,421	778	643	1,362	746	616	59	32	27
Stockbridge (including Stockbridge village)	1,296	637	659	1,181	571	610	115	66	49
Stockbridge village	573	268	305	535	246	289	38	22	16
Vevay	955	508	447	904	477	427	51	31	20
Wheatfield	908	471	437	836	426	410	72	45	27
White Oak	967	509	458	912	477	435	55	32	23
Williamstown (including Williamston village)	2,103	1,070	1,033	1,891	965	926	212	105	107
Williamston village	1,120	536	584	1,024	494	530	96	42	54
Lansing city	15,847	7,849	7,998	13,119	6,455	6,664	2,728	1,394	1,334
1st ward	1,438	729	709	1,126	566	560	312	163	149
2d ward	2,951	1,383	1,568	2,596	1,219	1,377	355	164	191
3d ward	2,508	1,225	1,283	2,183	1,074	1,109	325	151	174
4th ward	3,087	1,437	1,650	2,558	1,183	1,375	529	254	275
5th ward	3,786	2,108	1,678	2,987	1,642	1,345	799	466	333
6th ward	2,077	967	1,110	1,669	771	898	408	196	212
Mason city	1,761	854	907	1,631	787	844	130	67	63
1st ward	967	474	493	896	441	455	71	33	38
2d ward	794	380	414	735	346	389	59	34	25
IONIA CO.	34,820	18,126	16,694	30,933	16,006	14,927	3,887	2,120	1,767
Berlin	1,661	928	733	1,478	814	664	183	114	69
Boston (including Saranac village)	2,094	1,046	1,048	1,923	953	970	171	93	78
Saranac village	891	428	463	823	394	429	68	34	34
Campbell	1,690	880	810	1,485	757	728	205	123	82
Danby	1,292	694	598	1,207	651	556	85	43	42
Easton	1,888	1,234	654	1,624	1,052	572	264	182	82
Ionia (including part of Lyons village)	1,606	860	746	1,401	747	654	205	113	92
Lyons village (part of)	21	10	11	19	9	10	2	1	1
Keene	1,027	580	447	881	497	384	146	83	63
Lyons (including the following villages)	2,538	1,287	1,251	2,319	1,164	1,155	219	123	96
Lyons village (part of)	670	324	346	610	286	324	60	38	22
Muir village	511	254	257	454	224	230	57	30	27
Pewamo village	401	200	201	367	182	185	34	18	16
North Plains (including Hubbardston village)	1,474	744	730	1,300	657	643	174	87	87
Hubbardston village	404	188	216	362	172	190	42	16	26

TABLE I.—CONTINUED.—*Population as native and foreign-born, by sex.*

Counties, townships, cities and wards.	Aggregate of native and foreign-born population.			Native population.			Foreign-born population.		
	Totals.	Males.	Females.	Totals.	Males.	Females.	Totals.	Males.	Females.
IONIA CO.—*Continued.*									
Odessa (including Lake Odessa village)	2,360	1,224	1,136	2,153	1,113	1,040	207	111	96
Lake Odessa village	807	413	394	757	383	374	50	30	20
Orange	1,124	600	524	999	531	468	125	69	56
Orleans	1,402	717	685	1,271	647	624	131	70	61
Otisco	1,254	672	582	1,100	592	508	154	80	74
Portland (including Portland village)	2,640	1,321	1,319	2,478	1,235	1,243	162	86	76
Portland village	1,734	833	901	1,649	787	862	85	46	39
Ronald	1,313	685	628	1,218	632	586	95	53	42
Sebewa	1,427	766	661	1,310	702	608	117	64	53
Lyons village (in Ionia and Lyons)	691	334	357	629	295	334	62	39	23
Belding city	3,006	1,439	1,567	2,683	1,280	1,403	323	159	164
1st ward	913	439	474	815	389	426	98	50	48
2d ward	1,005	460	545	883	405	478	122	55	67
3d ward	1,088	540	548	985	486	499	103	54	49
Ionia city	5,024	2,449	2,575	4,103	1,982	2,121	921	467	454
1st ward	1,203	580	623	977	467	510	226	113	113
2d ward	1,067	532	535	877	429	448	190	103	87
3d ward	1,223	571	652	977	454	523	246	117	129
4th ward	1,531	766	765	1,272	632	640	259	134	125
IOSCO CO.	12,340	6,499	5,841	7,490	3,828	3,662	4,850	2,671	2,179
Alabaster	343	201	142	198	110	88	145	91	54
Au Sable	174	92	82	121	59	62	53	33	20
Baldwin (including East Tawas village)	2,730	1,421	1,309	1,689	843	846	1,041	578	463
East Tawas village	2,348	1,208	1,140	1,476	728	748	872	480	392
Burleigh	566	306	260	322	169	153	244	137	107
Grant	190	107	83	133	70	63	57	37	20
Oscoda (including Oscoda village)	2,303	1,223	1,080	1,356	684	672	947	539	408
Oscoda village	2,078	1,073	1,005	1,201	589	612	877	484	393
Plainfield	242	141	101	175	100	75	67	41	26
Reno	368	198	170	225	121	104	143	77	66
Sherman	249	132	117	161	81	80	88	51	37
Tawas (including Tawas City village)	2,191	1,155	1,036	1,338	705	633	853	450	403
Tawas City village	1,230	637	593	765	398	367	465	239	226
Wilber	323	177	146	201	106	95	122	71	51
Au Sable city	2,661	1,346	1,315	1,571	780	791	1,090	566	524
1st ward	960	495	465	560	278	282	400	217	183
2d ward	800	403	397	465	240	225	335	163	172
3d ward	901	448	453	546	262	284	355	186	169
IRON CO.	5,293	3,056	2,237	2,864	1,536	1,328	2,429	1,520	909
Atkinson	566	405	161	304	191	113	262	214	48
Bates	377	215	162	169	91	78	208	124	84
Crystal Falls (including Crystal Falls village)	1,937	1,025	912	1,123	553	570	814	472	342

TABLE I.—CONTINUED.—*Population as native and foreign-born, by sex.*

Counties, townships, cities and wards.	Aggregate of native and foreign-born population.			Native population.			Foreign-born population.		
	Totals.	Males.	Females.	Totals.	Males.	Females.	Totals.	Males.	Females.
IRON CO.—*Continued.*									
Crystal Falls village	1,296	658	638	798	389	409	498	269	229
Hematite	264	156	108	124	66	58	140	90	50
Iron River (including Iron River village)	1,136	658	478	692	385	307	444	273	171
Iron River village	882	486	396	556	301	255	326	185	141
Mansfield	101	62	39	46	26	20	55	36	19
Mastodon	267	172	95	82	45	37	185	127	58
Stambaugh	645	363	282	324	179	145	321	184	137
ISABELLA CO.	21,439	11,406	10,033	17,294	9,061	8,233	4,145	2,345	1,800
Broomfield	800	445	355	643	346	297	157	99	58
Chippewa	835	441	394	744	394	350	91	47	44
Coe (including Shepherd village)	1,857	966	891	1,735	897	838	122	69	53
Shepherd village	558	285	273	526	266	260	32	19	13
Coldwater	1,145	646	499	976	540	436	169	106	63
Deerfield	1,139	605	534	900	476	424	239	129	110
Denver	960	530	430	706	382	324	254	148	106
Fremont	1,178	623	555	1,097	567	530	81	56	25
Gilmore	749	391	358	621	318	303	128	73	55
Isabella	1,711	946	765	1,159	614	545	552	332	220
Lincoln	1,263	676	587	1,128	602	526	135	74	61
Nottawa	997	534	463	785	409	376	212	125	87
Rolland (including Blanchard village)	1,091	590	501	973	531	442	118	59	59
Blanchard village	226	117	109	198	103	95	28	14	14
Sherman	626	340	286	593	319	274	33	21	12
Union	1,316	700	616	1,045	553	492	271	147	124
Vernon	1,521	837	684	1,026	564	462	495	273	222
Wise	1,073	587	486	680	360	320	393	227	166
Mt. Pleasant city	3,178	1,549	1,629	2,483	1,189	1,294	695	360	335
1st ward	1,015	500	515	784	378	406	231	122	109
2d ward	1,078	527	551	892	428	464	186	99	87
3d ward	1,085	522	563	807	383	424	278	139	139
JACKSON CO.	46,535	23,866	22,669	40,079	20,321	19,758	6,456	3,545	2,911
Blackman	1,690	897	793	1,320	686	634	370	211	159
Columbia (including Brooklyn village)	1,601	800	801	1,502	751	751	99	49	50
Brooklyn village	589	279	310	548	255	293	41	24	17
Concord (including Concord village)	1,307	678	629	1,161	597	564	146	81	65
Concord village	522	268	254	474	238	236	48	30	18
Grass Lake (including Grass Lake village)	1,701	864	837	1,465	731	734	236	133	103
Grass Lake village	647	312	335	581	265	316	66	47	19
Hanover (including Hanover village)	1,446	744	702	1,379	707	672	67	37	30
Hanover village	413	189	224	400	181	219	13	8	5

TABLE I.—CONTINUED.—*Population as native and foreign-born, by sex.*

Counties, townships, cities and wards.	Aggregate of native and foreign-born population.			Native population.			Foreign-born population.		
	Totals.	Males.	Females.	Totals	Males.	Females.	Totals.	Males.	Females.
JACKSON CO.—*Continued.*									
Henrietta	1,172	598	574	1,087	539	548	85	59	26
Leoni	1,466	766	700	1,330	683	647	136	83	53
Liberty	960	493	467	918	465	453	42	28	14
Napoleon	1,026	517	509	968	486	482	58	31	27
Norvell	829	420	409	737	369	368	92	51	41
Parma (including part of Parma village)	1,185	615	570	1,068	546	522	117	69	48
Parma village (part of)	234	107	127	220	100	120	14	7	7
Pulaski	1,012	509	503	900	456	444	112	53	59
Rives	1,185	618	567	1,053	545	508	132	73	59
Sandstone (including part of Parma village)	1,414	471	673	1,255	641	614	159	100	59
Parma village (part of)	249	118	131	243	114	129	6	4	2
Spring Arbor	1,216	648	568	1,137	601	536	79	47	32
Springport (including Springport village)	1,460	732	728	1,386	697	689	74	35	39
Springport village	535	265	270	508	253	255	27	12	15
Summit	1,045	589	456	927	527	400	118	62	56
Tompkins	1,086	564	522	999	518	481	87	46	41
Waterloo	1,119	585	534	970	502	468	149	83	66
Parma village (in Parma and Sandstone)	483	225	258	463	214	249	20	11	9
Jackson city	22,615	11,488	11,127	18,517	9,274	9,243	4,098	2,214	1,884
1st ward	1,709	850	859	1,356	649	707	353	201	152
2d ward	2,601	1,205	1,396	2,175	1,001	1,174	426	204	222
3d ward	1,755	807	948	1,530	705	825	225	102	123
4th ward	3,472	1,562	1,910	3,052	1,363	1,689	420	199	221
5th ward	3,102	1,587	1,515	2,522	1,288	1,234	580	299	281
6th ward	3,386	1,731	1,655	2,667	1,348	1,319	719	383	336
7th ward	3,732	1,859	1,873	3,060	1,512	1,548	672	347	325
8th ward	2,858	1,887	971	2,155	1,408	747	703	479	224
KALAMAZOO CO.	42,056	21,089	20,967	34,871	17,325	17,546	7,185	3,764	3,421
Alamo	1,128	618	510	1,023	564	459	105	54	51
Brady (including part of Vicksburg village)	1,408	751	657	1,279	676	603	129	75	54
Vicksburg village (part of)	305	152	153	284	139	145	21	13	8
Charleston (including part of Galesburg village)	969	522	447	909	480	429	60	42	18
Galesburg village (part of)	90	43	47	87	41	46	3	2	1
Climax	1,474	753	721	1,400	706	694	74	47	27
Comstock (including part of Galesburg village)	1,774	897	877	1,599	796	803	175	101	74
Galesburg village (part of)	547	244	303	520	233	287	27	11	16
Cooper	1,135	602	533	1,020	541	479	115	61	54
Kalamazoo	2,017	996	1,021	1,372	648	724	645	348	297
Oshtemo	1,284	704	580	1,115	600	515	169	104	65
Pavilion	1,029	550	479	934	503	431	95	47	48
Portage	895	485	410	793	425	368	102	60	42
Prairie Ronde	897	462	435	871	450	421	26	12	14
Richland (including Richland village)	1,133	614	519	1,020	550	470	113	64	49

TABLE I.—CONTINUED.—*Population as native and foreign-born, by sex.*

Counties, townships, cities and wards.	Aggregate of native and foreign-born population.			Native population.			Foreign-born population.		
	Totals.	Males.	Females	Totals.	Males.	Females.	Totals.	Males.	Females.
KALAMAZOO CO.—*Continued.*									
Richland village	321	159	162	290	144	146	31	15	16
Ross (including Augusta village)	1,388	711	677	1,274	644	630	114	67	47
Augusta village	479	239	240	451	223	228	28	16	12
Schoolcraft (including the following villages)	2,122	1,034	1,088	2,012	978	1,034	110	56	54
Schoolcraft village	827	383	444	765	353	412	62	30	32
Vicksburg village (part of)	629	299	330	605	286	319	24	13	11
Texas	909	499	410	825	452	373	84	47	37
Wakeshma	1,440	763	677	1,353	718	635	87	45	42
Galesburg village (in Charleston and Comstock)	637	287	350	607	274	333	30	13	17
Vicksburg village (in Brady and Schoolcraft)	934	451	483	889	425	464	45	26	19
Kalamazoo city	21,054	10,128	10,926	16,072	7,594	8,478	4,982	2,534	2,448
1st ward	4,255	2,130	2,125	3,503	1,743	1,760	752	387	365
2d ward	5,622	2,675	2,947	4,113	1,905	2,208	1,509	770	739
3d ward	4,257	1,966	2,291	3,466	1,574	1,892	791	392	399
4th ward	4,390	2,066	2,324	2,952	1,345	1,607	1,438	721	717
5th ward	2,530	1,291	1,239	2,038	1,027	1,011	492	264	228
KALKASKA CO.	5,640	3,271	2,369	4,667	2,591	2,076	973	680	293
Boardman	725	389	336	635	336	299	90	53	37
Clearwater	598	354	244	475	275	200	123	79	44
Cold Springs	123	68	55	111	58	53	12	10	2
Excelsior	302	165	137	263	142	121	39	23	16
Garfield	165	98	67	132	77	55	33	21	12
Glade	122	88	34	63	36	27	59	52	7
Kalkaska (including Kalkaska village)	1,649	895	754	1,424	758	666	225	137	88
Kalkaska village	1,249	670	579	1,094	575	519	155	95	60
Oliver	69	36	33	61	31	30	8	5	3
Orange	421	248	173	360	209	151	61	39	22
Rapid River	716	412	304	631	352	279	85	60	25
Springfield	540	380	160	350	210	140	190	170	20
Wilson	210	138	72	162	107	55	48	31	17
KENT CO.	121,938	61,466	60,472	88,588	43,921	44,667	33,350	17,545	15,805
Ada	1,386	762	624	1,119	607	512	267	155	112
Algoma (including part of Rockford village)	2,196	1,138	1,058	1,971	1,014	957	225	124	101
Rockford village (part of)	680	310	370	623	284	339	57	26	31
Alpine	1,529	799	730	1,290	661	629	239	138	101
Bowne	1,323	694	629	1,086	561	525	237	133	104
Byron	1,818	967	851	1,471	770	701	347	197	150
Caledonia (including Caledonia village)	1,729	884	845	1,361	677	684	368	207	161
Caledonia village	443	226	217	346	170	176	97	56	41
Cannon	1,158	638	520	1,051	576	475	107	62	45
Cascade	1,286	678	608	1,138	589	549	148	89	59
Courtland	1,391	733	658	1,279	669	610	112	64	48
Gaines	1,369	748	621	1,125	603	522	244	145	99

TABLE I.—CONTINUED.—*Population as native and foreign-born, by sex.*

Counties, townships, cities and wards.	Aggregate of native and foreign-born population.			Native population.			Foreign-born population.		
	Totals.	Males.	Females.	Totals.	Males.	Females.	Totals.	Males.	Females.
KENT CO.—*Continued.*									
Grand Rapids (including East Grand Rapids village)	2,183	1,332	851	1,464	869	595	719	463	256
East Grand Rapids village	327	180	147	236	128	108	91	52	39
Grattan	1,135	618	517	983	529	454	152	89	63
Lowell (including Lowell village)	3,299	1,634	1,665	2,878	1,410	1,468	421	224	197
Lowell village	1,864	880	984	1,648	774	874	216	106	110
Nelson (including the following villages)	2,221	1,147	1,074	2,065	1,061	1,004	156	86	70
Cedar Springs vill. (part of)	552	263	289	516	244	272	36	19	17
Sand Lake village	366	183	183	339	172	167	27	11	16
Oakfield	1,053	571	482	958	507	451	95	64	31
Paris	1,967	1,106	861	1,379	768	611	588	338	250
Plainfield (including part of Rockford village)	1,783	934	849	1,424	723	701	359	211	148
Rockford village (part of)	73	36	37	64	31	33	9	5	4
Solon (including part of Cedar Springs village)	1,793	925	868	1,617	827	790	176	98	78
Cedar Springs vill. (part of)	486	230	256	445	209	236	41	21	20
Sparta (including the following villages)	2,722	1,397	1,325	2,269	1,164	1,105	453	233	220
Lisbon village (part of)	152	68	84	142	66	76	10	2	8
Sparta village	987	491	496	863	423	440	124	68	56
Spencer	1,302	694	608	1,110	587	523	192	107	85
Tyrone (including part of Casnovia village)	1,511	786	725	1,244	629	615	267	157	110
Casnovia village (part of)	111	49	62	92	38	54	19	11	8
Vergennes	1,093	590	503	901	481	420	192	109	83
Walker	2,129	1,153	976	1,490	768	722	639	385	254
Wyoming (including Grandville village)	3,124	1,602	1,522	2,137	1,067	1,070	987	535	452
Grandville village	448	208	240	346	159	187	102	49	53
Casnovia village (in Tyrone, Kent Co., and Casinova, Muskegon Co.)	300	141	159	252	118	134	48	23	25
Cedar Springs village (in Nelson and Solon)	1,038	493	545	961	453	508	77	40	37
Lisbon village (in Sparta, Kent Co., and Chester, Ottawa Co.)	208	93	115	188	86	102	20	7	13
Rockford village (in Algoma and Plainfield)	753	346	407	687	315	372	66	31	35
Grand Rapids city	79,438	38,936	40,502	53,778	25,804	27,974	25,660	13,132	12,528
1st ward	6,715	3,389	3,326	4,597	2,262	2,335	2,118	1,127	991
2d ward	4,351	2,014	2,337	3,162	1,454	1,708	1,189	560	629
3d ward	7,393	3,301	4,092	5,524	2,453	3,071	1,869	848	1,021
4th ward	7,850	3,792	4,058	5,724	2,720	3,004	2,126	1,072	1,054
5th ward	9,763	4,868	4,895	6,127	2,972	3,155	3,636	1,896	1,740
6th ward	9,706	4,985	4,721	5,163	2,563	2,600	4,543	2,422	2,121
7th ward	6,711	3,317	3,394	4,466	2,167	2,299	2,245	1,150	1,095
8th ward	3,606	1,784	1,822	2,419	1,154	1,265	1,187	630	557
9th ward	4,903	2,445	2,458	3,410	1,663	1,747	1,493	782	711
10th ward	7,498	3,594	3,904	5,222	2,496	2,726	2,276	1,098	1,178
11th ward	6,178	3,044	3,134	4,739	2,293	2,446	1,439	751	688
12th ward	4,764	2,403	2,361	3,225	1,607	1,618	1,539	796	743

TABLE I.—CONTINUED.—*Population as native and foreign-born, by sex.*

Counties, townships, cities and wards.	Aggregate of native and foreign-born population.			Native population.			Foreign-born population.		
	Totals.	Males.	Females.	Totals.	Males.	Females.	Totals.	Males.	Females.
KEWEENAW CO.	2,805	1,590	1,215	1,435	725	710	1,370	865	505
Allouez	1,193	694	499	488	243	245	705	451	254
Eagle Harbor	473	268	205	281	147	134	192	121	71
Grant	139	86	53	81	43	38	58	43	15
Houghton	270	155	115	147	72	75	123	83	40
Sherman	730	387	343	438	220	218	292	167	125
LAKE CO.	5,897	3,399	2,498	4,218	2,273	1,945	1,679	1,126	553
Chase (including Chase village)	1,213	637	576	861	443	418	352	194	158
Chase village	300	148	152	232	115	117	68	33	35
Cherry Valley	210	161	49	110	67	43	100	94	6
Dover	234	132	102	209	114	95	25	18	7
Eden	222	200	22	95	75	20	127	125	2
Elk	824	513	311	401	223	178	423	290	133
Ellsworth (including part of Luther village)	935	503	432	760	399	361	175	104	71
Luther village (part of)	337	186	151	272	147	125	65	39	26
Glencoe	214	153	61	146	96	50	68	57	11
Lake	89	50	39	71	42	29	18	8	10
Newkirk (including part of Luther village)	739	368	371	603	293	310	136	75	61
Luther village (part of)	486	222	264	404	183	221	82	39	43
Pinora	483	260	223	361	189	172	122	71	51
Pleasant Plains (including Baldwin village)	446	239	207	391	207	184	55	32	23
Baldwin village	375	198	177	330	173	157	45	25	20
Webber	83	53	30	67	42	25	16	11	5
Yates	205	130	75	143	83	60	62	47	15
Luther village (in Ellsworth and Newkirk)	823	408	415	676	330	346	147	78	69
LAPEER CO.	28,879	14,983	13,896	22,237	11,454	10,783	6,642	3,529	3,113
Almont (including Almont village)	1,872	906	966	1,476	713	763	396	193	203
Almont village	763	341	422	612	277	335	151	64	87
Arcada	1,232	666	566	970	518	452	262	148	114
Attica (including Attica village)	1,467	773	694	1,203	629	574	264	144	120
Attica village	342	179	163	255	134	121	87	45	42
Burlington (including Clifford village)	1,500	803	697	1,012	523	489	488	280	208
Clifford village	417	221	196	276	144	132	141	77	64
Burnside	1,877	984	893	1,251	651	600	626	333	293
Deerfield	1,039	576	463	825	453	372	214	123	91
Dryden (including Dryden village)	1,347	683	664	1,124	572	552	223	111	112
Dryden village	340	161	179	279	130	149	61	31	30

TABLE I.—CONTINUED.—*Population as native and foreign-born, by sex.*

Counties, townships, cities and wards.	Aggregate of native and foreign-born population.			Native population.			Foreign-born population.		
	Totals.	Males.	Females.	Totals.	Males.	Females.	Totals.	Males.	Females.
LAPEER CO.—*Continued.*									
Elba	1,069	552	517	892	446	446	177	106	71
Goodland	1,168	636	532	825	459	366	343	177	166
Hadley (including Hadley village)	1,262	647	615	1,032	531	501	230	116	114
Hadley village	277	128	149	247	112	135	30	16	14
Imlay (including Imlay City village)	2,496	1,256	1,240	1,742	860	882	754	396	358
Imlay City village	1,191	574	617	825	387	438	366	187	179
Lapeer	936	509	427	788	424	364	148	85	63
Marathon (including the following villages)	1,867	942	925	1,488	745	743	379	197	182
Columbiaville village	550	272	278	446	212	234	104	60	44
Otter Lake village	246	113	133	211	94	117	35	19	16
Mayfield	1,197	653	544	931	518	413	266	135	131
Metamora (including Metamora village)	1,307	697	610	1,139	608	531	168	89	79
Metamora village	333	163	170	285	138	147	48	25	23
North Branch (including North Branch village)	1,906	996	910	1,335	694	641	571	302	269
North Branch village	651	331	320	431	216	215	220	115	105
Oregon	1,167	614	553	911	477	434	256	137	119
Rich	1,218	654	564	901	484	417	317	170	147
Lapeer City	2,952	1,436	1,516	2,392	1,149	1,243	560	287	273
1st ward	620	321	299	498	255	243	122	66	56
2d ward	974	439	535	828	375	453	146	64	82
3d ward	375	182	193	305	144	161	70	38	32
4th ward	983	494	489	761	375	386	222	119	103
LEELANAU CO.	9,395	5,146	4,249	6,996	3,769	3,227	2,399	1,377	1,022
Bingham	769	410	359	572	296	276	197	114	83
Centerville	1,120	601	519	746	391	355	374	210	164
Cleveland	487	282	205	347	202	145	140	80	60
Elmwood	793	438	355	579	303	276	214	135	79
Empire	1,117	652	465	820	469	351	297	183	114
Glen Arbor	312	173	139	253	143	110	59	30	29
Kasson	650	351	299	589	317	272	61	34	27
Leelanau	1,594	860	734	1,238	664	574	356	196	160
Leland	880	476	404	619	332	287	261	144	117
Solon	517	285	232	380	206	174	137	79	58
Sutton's Bay	1,156	618	538	853	446	407	303	172	131
LENAWEE CO.	48,541	24,196	24,345	43,383	21,531	21,852	5,158	2,665	2,493
Adrian	1,626	674	952	1,446	603	843	180	71	109
Blissfield (including Blissfield village)	2,182	1,079	1,103	1,893	919	974	289	160	129
Blissfield village	1,236	597	639	1,132	536	596	104	61	43
Cambridge	1,092	583	509	988	526	462	104	57	47
Clinton (including Clinton village)	1,590	792	798	1,429	711	718	161	81	80
Clinton village	1,041	509	532	935	457	478	106	52	54

TABLE I.—CONTINUED.—*Population as native and foreign-born, by sex.*

Counties, townships, cities and wards.	Aggregate of native and foreign-born population.			Native population.			Foreign-born population.		
	Totals.	Males.	Females.	Totals.	Males.	Females.	Totals	Males.	Females.
LENAWEE CO.—*Continued.*									
Deerfield (including Deerfield village)	1,495	735	760	1,224	605	619	271	130	141
Deerfield village	438	199	239	391	179	212	47	20	27
Dover (including part of Clayton village)	1,336	686	650	1,274	649	625	62	37	25
Clayton village (part of)	214	105	109	205	101	104	9	4	5
Fairfield	2,151	1,101	1,050	2,073	1,055	1,018	78	46	32
Franklin	1,331	693	638	1,225	627	598	106	66	40
Hudson (including part of Clayton village)	1,300	662	638	1,202	614	588	98	48	50
Clayton village (part of)	186	79	107	176	74	102	10	5	5
Macon	1,156	623	533	996	536	460	160	87	73
Madison	1,381	713	668	1,287	663	624	94	50	44
Medina	1,596	831	765	1,513	786	727	83	45	38
Ogden	2,046	1,088	958	1,878	990	888	168	98	70
Palmyra	1,673	872	801	1,464	757	707	209	115	94
Raisin	1,432	730	702	1,237	631	606	195	99	96
Ridgeway	1,490	748	742	1,270	626	644	220	122	98
Riga	2,213	1,166	1,047	1,712	894	818	501	272	229
Rollin (including part of Addison village)	1,539	788	751	1,465	752	713	74	36	38
Addison village (part of)	173	92	81	170	91	79	3	1	2
Rome	1,183	611	572	1,111	569	542	72	42	30
Seneca (including Morenci village)	2,672	1,309	1,363	2,563	1,252	1,311	109	57	52
Morenci village	1,310	610	700	1,267	589	678	43	21	22
Tecumseh (including Tecumseh village)	2,788	1,332	1,456	2,491	1,179	1,312	297	153	144
Tecumseh village	2,210	1,040	1,170	1,968	920	1,048	242	120	122
Woodstock (including part of Addison village)	1,412	748	664	1,339	711	628	73	37	36
Addison village (part of)	297	138	159	270	126	144	27	12	15
Addison village (in Rollin and Woodstock)	470	230	240	440	217	223	30	13	17
Clayton village (in Dover and Hudson)	400	184	216	381	175	206	19	9	10
Adrian city	9,511	4,531	4,980	8,088	3,837	4,251	1,423	694	729
1st ward	2,351	1,105	1,246	1,911	887	1,024	440	218	222
2d ward	3,156	1,537	1,619	2,566	1,246	1,320	590	291	299
3d ward	1,794	863	931	1,622	783	839	172	80	92
4th ward	2,210	1,026	1,184	1,989	921	1,068	221	105	116
Hudson city	2,346	1,101	1,245	2,215	1,039	1,176	131	62	69
1st ward	530	267	263	502	252	250	28	15	13
2d ward	972	423	549	926	399	527	46	24	22
3d ward	844	411	433	787	388	399	57	23	34
LIVINGSTON CO.	20,437	10,558	9,879	18,062	9,236	8,826	2,375	1,322	1,053
Brighton (including Brighton village)	1,649	822	827	1,396	680	716	253	142	111
Brighton village	812	382	430	672	306	366	140	76	64

TABLE I.—CONTINUED.—*Population as native and foreign-born, by sex.*

Counties, townships, cities and wards.	Aggregate of native and foreign-born population.			Native population.			Foreign-born population.		
	Totals.	Males.	Females.	Totals.	Males.	Females.	Totals.	Males.	Females.
LIVINGSTON CO.—*Continued.*									
Cohoctah	1,283	666	617	1,159	591	568	124	75	49
Conway	1,264	688	576	1,135	619	516	129	69	60
Deerfield	1,025	544	481	950	500	450	75	44	31
Genoa	912	490	422	763	405	358	149	85	64
Green Oak	831	432	399	706	356	350	125	76	49
Hamburg	870	469	401	766	414	352	104	55	49
Handy (including Fowlerville village)	2,092	1,072	1,020	1,912	977	935	180	95	85
Fowlerville village	971	475	496	898	439	459	73	36	37
Hartland	1,021	551	470	906	486	420	115	65	50
Howell (including part of Howell village)	3,441	1,679	1,762	2,994	1,431	1,563	447	248	199
Howell village (part of)	2,471	1,162	1,309	2,178	1,003	1,175	293	159	134
Iosco	894	479	415	826	443	383	68	36	32
Marion (including part of Howell village)	1,146	584	562	998	499	499	148	85	63
Howell village (part of)	91	44	47	74	34	40	17	10	7
Oceola	879	477	402	771	410	361	108	67	41
Putnam (including Pinckney village)	1,220	612	608	1,065	534	531	155	78	77
Pinckney village	504	238	266	443	210	233	61	28	33
Tyrone	970	509	461	867	460	407	103	49	54
Unadilla	940	484	456	848	431	417	92	53	39
Howell village (in Howell and Marion)	2,562	1,206	1,356	2,252	1,037	1,215	310	169	141
LUCE CO.	2,348	1,347	1,001	1,054	557	497	1,294	790	504
Columbus	57	30	27	17	10	7	40	20	20
Lakefield	191	115	76	130	78	52	61	37	24
McMillan (including Newberry village)	1,912	1,085	827	830	420	410	1,082	665	417
Newberry village	1,136	619	517	516	247	269	620	372	248
Pentland	188	117	71	77	49	28	111	68	43
MACKINAC CO.	7,237	4,049	3,188	4,630	2,462	2,168	2,607	1,587	1,020
Brevort	291	171	120	125	69	56	166	102	64
Cedar	639	377	262	309	161	148	330	216	114
Garfield (including Naubinway village)	971	555	416	581	316	265	390	239	151
Naubinway village	529	287	242	350	180	170	179	107	72
Hendricks	204	118	86	166	95	71	38	23	15
Holmes (including Mackinac village)	880	467	413	691	367	324	189	100	89
Mackinac village	705	359	346	588	303	285	117	56	61
Marquette	382	206	176	138	73	65	244	133	111
Moran	370	212	158	277	152	125	93	60	33
Newton	1,071	663	408	653	382	271	418	281	137
Portage	158	98	60	80	46	34	78	52	26
St. Ignace	203	111	92	167	84	83	36	27	9

TABLE I.—CONTINUED.—*Population as native and foreign-born, by sex.*

Counties, townships, cities and wards.	Aggregate of native and foreign-born population.			Native population.			Foreign-born population.		
	Totals.	Males.	Females.	Totals.	Males.	Females.	Totals.	Males.	Females.
MACKINAC CO.—*Continued.*									
St. Ignace city	2,068	1,071	997	1,443	717	726	625	354	271
1st ward	254	128	126	162	79	83	92	49	43
2d ward	639	312	327	432	197	235	207	115	92
3d ward	625	335	290	478	248	230	147	87	60
4th ward	550	296	254	371	193	178	179	103	76
MACOMB CO.	32,387	16,576	15,811	24,809	12,584	12,225	7,578	3,992	3,586
Armada (including Armada village)	1,796	908	888	1,451	732	719	345	176	169
Armada village	715	348	367	586	286	300	129	62	67
Bruce (including part of Romeo village)	1,949	966	983	1,559	754	805	390	212	178
Romeo village (part of)	873	401	472	737	335	402	136	66	70
Chesterfield (including New Baltimore village)	2,088	1,090	998	1,717	895	822	371	195	176
New Baltimore village	892	445	447	694	338	356	198	107	91
Clinton	1,874	1,010	864	1,374	737	637	500	273	227
Erin	2,405	1,280	1,125	1,855	989	866	550	291	259
Harrison	666	373	293	548	301	247	118	72	46
Lenox (including the following villages)	2,266	1,153	1,113	1,655	828	827	611	325	286
New Haven village	458	208	250	376	168	208	82	40	42
Richmond village (part of)	317	151	166	231	106	125	86	45	41
Macomb	1,679	874	805	1,207	617	590	472	257	215
Ray	1,412	734	678	1,130	590	540	282	144	138
Richmond (including the following villages)	2,385	1,197	1,188	1,838	918	920	547	279	268
Memphis village (part of)	361	179	182	269	136	133	92	43	49
Richmond village (part of)	732	348	384	577	276	301	155	72	83
Shelby (including part of Utica village)	1,668	826	842	1,322	643	679	346	183	163
Utica village (part of)	373	176	197	317	149	168	56	27	29
Sterling (including part of Utica village)	1,985	1,050	935	1,402	731	671	583	319	264
Utica village (part of)	186	94	92	166	83	83	20	11	9
Warren (including Warren village)	2,592	1,378	1,214	1,833	961	872	759	417	342
Warren village	294	143	151	230	111	119	64	32	32
Washington (including part of Romeo village)	1,973	994	979	1,621	810	811	352	184	168
Romeo village (part of)	748	336	412	637	285	352	111	51	60
Memphis village (in Richmond, Macomb Co., and Riley, St. Clair Co.)	614	298	316	478	230	248	136	68	68
Richmond village (in Lenox and Richmond)	1,049	499	550	808	382	426	241	117	124
Romeo village (in Bruce and Washington)	1,621	737	884	1,374	620	754	247	117	130
Utica village (in Shelby and Sterling)	559	270	289	483	232	251	76	38	38

TABLE I.—CONTINUED.—*Population as native and foreign-born, by sex.*

Counties, townships, cities and wards.	Aggregate of native and foreign-born population.			Native population.			Foreign-born population.		
	Totals.	Males.	Females.	Totals.	Males.	Females.	Totals.	Males.	Females.
MACOMB CO.—*Continued.*									
Mt. Clemens city	5,649	2,743	2,906	4,297	2,078	2,219	1,352	665	687
1st ward	2,235	1,106	1,129	1,780	874	906	455	232	223
2d ward	2,034	954	1,080	1,451	679	772	583	275	308
3d ward	1,380	683	697	1,066	525	541	314	158	156
MANISTEE CO.	26,114	13,730	12,384	16,315	8,344	7,971	9,799	5,386	4,413
Arcadia	810	443	367	562	295	267	248	148	100
Bear Lake (including Bear Lake village)	1,343	706	637	990	516	474	353	190	163
Bear Lake village	397	196	201	311	153	158	86	43	43
Brown	805	464	341	544	299	245	261	165	96
Cleon (including Copemish village)	1,050	579	471	914	493	421	136	86	50
Copemish village	404	218	186	329	170	159	75	48	27
Filer	2,254	1,141	1,113	1,341	665	676	913	476	437
Manistee	3,025	1,640	1,385	1,553	784	769	1,472	856	616
Maple Grove	423	258	165	344	201	143	79	57	22
Morilla	361	190	171	333	173	160	28	17	11
Onekama (including Onekama village)	1,020	525	495	789	398	391	231	127	104
Onekama village	404	201	203	310	150	160	94	51	43
Pleasanton	637	352	285	499	268	231	138	84	54
Springdale	223	129	94	181	105	76	42	24	18
Stronach	713	384	329	421	229	192	292	155	137
Manistee city	13,450	6,919	6,531	7,844	3,918	3,926	5,606	3,001	2,605
1st ward	1,629	850	779	907	465	442	722	385	337
2d ward	1,984	951	1,033	1,307	624	683	677	327	350
3d ward	1,788	957	831	975	462	513	813	495	318
4th ward	1,715	894	821	898	461	437	817	433	384
5th ward	1,866	991	875	1,146	603	543	720	388	332
6th ward	1,955	983	972	1,204	597	607	751	386	365
7th ward	2,513	1,293	1,220	1,407	706	701	1,106	587	519
MANITOU CO.	918	495	423	672	357	315	246	138	108
Chandler	240	129	111	205	109	96	35	20	15
Galilee	82	45	37	62	34	28	20	11	9
North Manitou	98	47	51	49	20	29	49	27	22
Peaine	419	231	188	302	167	135	117	64	53
South Manitou	79	43	36	54	27	27	25	16	9
MARQUETTE CO.	38,008	20,181	17,827	20,477	10,217	10,260	17,531	9,964	7,567
Champion	1,715	844	871	1,015	483	532	700	361	339
Chocolay	1,009	564	445	549	309	240	460	255	205
Ely	531	302	229	297	144	153	234	158	76
Forsyth	442	263	179	229	126	103	213	137	76
Humboldt	263	137	126	148	74	74	115	63	52
Ishpeming	799	437	362	431	216	215	368	221	147
Marquette	220	137	83	117	69	48	103	68	35
Michigamme	962	514	448	515	259	256	447	255	192
Negaunee	223	126	97	154	82	72	69	44	25
Republic	2,309	1,188	1,121	1,229	608	621	1,080	580	500
Richmond (including Palmer village)	693	385	308	336	172	164	357	213	144
Palmer village	630	348	282	300	153	147	330	195	135

TABLE I.—CONTINUED.—*Population as native and foreign-born, by sex.*

Counties, townships, cities and wards.	Aggregate of native and for ign-born population.			Native population.			Foreign-born population.		
	Totals.	Males.	Females.	Totals.	Males.	Females.	Totals.	Males.	Females.
MARQUETTE CO.—*Continued.*									
Sands	248	170	78	138	91	47	110	79	31
Skandia	266	155	111	111	65	46	155	90	65
Tilden	832	436	396	415	206	209	417	230	187
Turin	143	91	52	77	47	30	66	44	22
Ishpeming city	11,687	6,261	5,426	5,808	2,844	2,964	5,879	3,417	2,462
1st ward	720	397	323	320	142	178	400	255	145
2d ward	1,409	784	625	735	347	388	674	437	237
3d ward	1,671	826	845	932	430	502	739	396	343
4th ward	1,922	1,073	849	811	421	390	1,111	652	459
5th ward	1,143	601	542	554	276	278	589	325	264
6th ward	1,280	681	599	627	322	305	653	359	294
7th ward	1,004	567	437	474	239	235	530	328	202
8th ward	872	471	401	402	194	208	470	277	193
9th ward	864	420	444	529	251	278	335	169	166
10th ward	802	441	361	424	222	202	378	219	159
Marquette city	9,726	5,047	4,679	5,746	2,859	2,887	3,980	2,188	1,792
1st ward	1,724	955	769	923	480	443	801	475	326
2d ward	1,276	709	567	666	317	349	610	392	218
3d ward	969	475	494	597	279	318	372	196	176
4th ward	1,345	622	723	914	440	474	431	182	249
5th ward	1,597	833	764	950	491	459	647	342	305
6th ward	1,197	596	601	730	354	376	467	242	225
7th ward	1,087	574	513	633	331	302	454	243	211
8th ward	531	283	248	333	167	166	198	116	82
Negaunee city	5,940	3,124	2,816	3,162	1,563	1,599	2,778	1,561	1,217
1st ward	1,364	703	661	694	315	379	670	388	282
2d ward	1,136	607	529	634	325	309	502	282	220
3d ward	722	391	331	377	201	176	345	190	155
4th ward	1,489	731	758	868	410	458	621	321	300
5th ward	1,229	692	537	589	312	277	640	380	260
MASON CO.	18,422	9,817	8,605	12,763	6,673	6,090	5,659	3,144	2,515
Amber (including part of Scottville village)	1,295	698	597	968	507	461	327	191	136
Scottville village (part of)	285	135	150	251	116	135	34	19	15
Branch	355	209	146	291	163	128	64	46	18
Custer (including part of Scottville village)	1,513	820	693	1,193	630	563	320	190	130
Scottville village (part of)	234	118	116	196	93	103	38	25	13
Eden	648	348	300	573	297	276	75	51	24
Free Soil	915	524	391	676	387	289	239	137	102
Grant	414	232	182	255	146	109	159	86	73
Hamlin	216	129	87	143	84	59	73	45	28
Pere Marquette	991	539	452	630	332	298	361	207	154
Riverton	1,376	726	650	1,114	583	531	262	143	119
Sheridan	277	207	70	146	95	51	131	112	19
Sherman	780	422	358	652	351	301	128	71	57
Summit	559	309	250	461	259	202	98	50	48
Victory	839	454	385	566	307	259	273	147	126
Scottville village (in Amber and Custer)	519	253	266	447	209	238	72	44	28
Ludington city	8,244	4,200	4,044	5,095	2,532	2,563	3,149	1,668	1,481
1st ward	1,200	624	576	813	415	398	387	209	178
2d ward	1,372	634	738	1,059	488	571	313	146	167
3d ward	1,583	827	756	866	440	426	717	387	330
4th ward	1,911	991	920	1,068	535	533	843	456	387
5th ward	1,920	984	936	1,104	551	553	816	433	383
6th ward	258	140	118	185	103	82	73	37	36

TABLE I.—CONTINUED.—*Population as native and foreign-born, by sex.*

Counties, townships, cities and wards.	Aggregate of native and foreign-born population.			Native population.			Foreign-born population.		
	Totals.	Males.	Females.	Totals.	Males.	Females.	Totals.	Males.	Females.
MECOSTA CO.	20,729	10,914	9,815	16,690	8,693	7,997	4,039	2,221	1,818
Ætna (including part of Morley village)	1,018	553	465	830	448	382	188	105	83
Morley village (part of)	245	114	131	193	86	107	52	28	24
Austin	681	355	326	559	288	271	122	67	55
Big Rapids	665	358	307	506	276	230	159	82	77
Chippewa	975	528	447	786	416	370	189	112	77
Colfax	882	477	405	641	341	300	241	136	105
Deerfield (including part of Morley village)	1,369	735	634	1,078	571	507	291	164	127
Morley village (part of)	146	71	75	120	57	63	26	14	12
Fork	739	414	325	670	370	300	69	44	25
Grant	597	329	268	532	290	242	65	39	26
Green	1,443	765	678	1,103	571	532	340	194	146
Hinton	1,232	642	590	1,046	532	514	186	110	76
Martiny	592	334	258	496	281	215	96	53	43
Mecosta	905	492	413	713	388	325	192	104	88
Millbrook	1,267	656	611	1,106	562	544	161	94	67
Morton (including Mecosta village)	1,091	590	501	890	471	419	201	119	82
Mecosta village	562	297	265	492	257	235	70	40	30
Sheridan	661	369	292	577	316	261	84	53	31
Wheatland	1,410	777	633	1,138	623	515	272	154	118
Morley village (in Ætna and Deerfield)	391	185	206	313	143	170	78	42	36
Big Rapids city	5,202	2,540	2,662	4,019	1,949	2,070	1,183	591	592
1st ward	870	394	476	725	331	394	145	63	82
2d ward	797	382	415	611	300	311	186	82	104
3d ward	1,531	740	791	1,189	562	627	342	178	164
4th ward	873	428	445	739	368	371	134	60	74
5th ward	1,131	596	535	755	388	367	376	208	168
MENOMINEE CO.	23,740	13,353	10,387	13,502	6,962	6,540	10,238	6,391	3,847
Cedarville	646	418	228	363	198	165	283	220	63
Holmes	414	315	99	194	130	64	220	185	35
Ingallston	523	304	219	332	192	140	191	112	79
Mellen	1,035	568	467	687	364	323	348	204	144
Menominee	869	526	343	415	228	187	454	298	156
Meyer	1,099	709	390	490	277	213	609	432	177
Nadeau	1,950	1,104	846	1,090	585	505	860	519	341
Spalding	1,945	1,116	829	1,090	590	500	855	526	329
Stephenson	2,727	1,460	1,267	1,605	810	795	1,122	650	472
Menominee city	12,532	6,833	5,699	7,236	3,588	3,648	5,296	3,245	2,051
1st ward	2,006	1,226	780	1,094	577	517	912	649	263
2d ward	2,392	1,325	1,067	1,334	650	684	1,058	675	383
3d ward	1,718	865	853	1,004	479	525	714	386	328
4th ward	1,741	903	838	1,023	493	530	718	410	308
5th ward	1,497	811	686	921	452	469	576	359	217
6th ward	1,773	965	808	1,016	517	499	757	448	309
7th ward	1,405	738	667	844	420	424	561	318	243
MIDLAND CO.	13,218	7,076	6,142	9,995	5,299	4,696	3,223	1,777	1,446
Edenville	541	294	247	402	224	178	139	70	69
Geneva	580	317	263	437	235	202	143	82	61
Greendale	167	98	69	147	88	59	20	10	10
Homer	587	324	263	472	261	211	115	63	52
Hope	825	449	376	570	302	268	255	147	108

TABLE I.—CONTINUED.—*Population as native and foreign-born, by sex.*

Counties, townships, cities and wards.	Aggregate of native and foreign-born population.			Native population.			Foreign-born population.		
	Totals.	Males.	Females.	Totals.	Males.	Females.	Totals.	Males.	Females.
MIDLAND CO.—*Continued.*									
Ingersoll	1,282	676	606	966	494	472	316	182	134
Jasper	753	393	360	662	342	320	91	51	40
Jerome	537	302	235	379	211	168	158	91	67
Larkin	807	458	349	472	269	203	335	189	146
Lee	282	155	127	204	110	94	78	45	33
Lincoln	294	166	128	212	123	89	82	43	39
Midland	1,114	612	502	847	467	380	267	145	122
Mt. Hayley	541	293	248	359	185	174	182	108	74
Porter	633	325	308	516	257	259	117	68	49
Warren (including Coleman village)	1,791	991	800	1,365	754	611	426	237	189
Coleman village	1,168	635	533	886	487	399	282	148	134
Midland city	2,484	1,223	1,261	1,985	977	1,008	499	246	253
1st ward	600	308	292	472	240	232	128	68	60
2d ward	851	417	434	686	334	352	165	83	82
3d ward	637	303	334	506	242	264	131	61	70
4th ward	396	195	201	321	161	160	75	34	41
MISSAUKEE CO.	6,955	3,985	2,970	4,621	2,483	2,138	2,334	1,502	832
Ætna	328	212	116	221	133	88	107	79	28
Bloomfield	154	86	68	134	71	63	20	15	5
Caldwell	585	350	235	421	240	181	164	110	54
Clam Union	963	518	445	518	263	255	445	255	190
Forest	280	190	90	185	102	83	95	88	7
Lake (including part of Lake City village)	604	350	254	352	186	166	252	164	88
Lake City village (part of)	29	14	15	24	10	14	5	4	1
Norwich	325	188	137	273	154	119	52	34	18
Pioneer	202	110	92	191	104	87	11	[illegible]	5
Reeder (including part of Lake City village)	1,362	751	611	885	442	443	477	309	168
Lake City village (part of)	1,044	562	482	683	333	350	361	229	132
Richland (including part of McBain village)	943	555	388	565	320	245	378	235	143
McBain village (part of)	42	25	17	28	18	10	14	7	7
Riverside (including part of McBain village)	1,046	586	460	730	390	340	316	196	120
McBain village (part of)	586	332	254	481	264	217	105	68	37
West Branch	163	89	74	146	78	68	17	11	6
Lake City village (in Lake and Reeder)	1,073	576	497	707	343	364	366	233	133
McBain village (in Richland and Riverside)	628	357	271	509	282	227	119	75	44
MONROE CO.	33,181	17,232	15,949	28,870	14,934	13,936	4,311	2,298	2,013
Ash	2,039	1,078	961	1,767	926	841	272	152	120
Bedford	2,075	1,095	980	1,887	984	903	188	111	77
Berlin	1,850	947	903	1,684	853	831	166	94	72
Dundee (including Dundee village)	3,303	1,700	1,603	2,844	1,453	1,391	459	247	212
Dundee village	1,115	551	564	1,031	508	523	84	43	41

TABLE I.—CONTINUED.—*Population as native and foreign-born, by sex.*

Counties, townships, cities and wards.	Aggregate of native and foreign-born population.			Native population.			Foreign-born population.		
	Totals.	Males.	Females.	Totals.	Males.	Females.	Totals.	Males.	Females.
MONROE CO.—*Continued.*									
Erie	1,476	774	702	1,399	730	669	77	44	33
Exeter	1,912	1,039	873	1,657	899	758	255	140	115
Frenchtown	1,958	1,053	905	1,696	914	782	262	139	123
Ida	1,594	836	758	1,337	696	641	257	140	117
La Salle	1,333	727	606	1,225	659	566	108	68	40
London	1,373	733	640	1,211	641	570	162	92	70
Milan (including part of Milan village)	2,105	1,087	1,018	1,941	1,000	941	164	87	77
Milan village (part of)	395	190	205	377	180	197	18	10	8
Monroe	877	453	424	755	382	373	122	71	51
Raisinville	1,775	979	796	1,464	808	656	311	171	140
Summerfield (including Petersburg village)	2,038	1,079	959	1,767	937	830	271	142	129
Petersburg village	446	217	229	389	187	202	57	30	27
Whiteford	1,860	984	876	1,557	821	736	303	163	140
Milan village (in Milan, Monroe Co., and York, Washtenaw Co.)	964	457	507	903	421	482	61	36	25
Monroe city	5,613	2,668	2,945	4,679	2,231	2,448	934	437	497
1st ward	1,901	1,000	901	1,475	798	677	426	202	224
2d ward	985	432	553	840	367	473	145	65	80
3d ward	1,738	859	879	1,505	739	766	233	120	113
4th ward	989	377	612	859	327	532	130	50	80
MONTCALM CO.	34,158	17,682	16,476	28,743	14,745	13,998	5,415	2,937	2,478
Belvidere	1,203	664	539	1,074	587	487	129	77	52
Bloomer (including Carson City village)	2,315	1,183	1,132	2,128	1,086	1,042	187	97	90
Carson City village	1,043	499	544	946	450	496	97	49	48
Bushnell	1,313	687	626	1,225	640	585	88	47	41
Cato (including Lakeview village)	2,141	1,106	1,035	1,848	943	905	293	163	130
Lakeview village	1,111	555	556	991	486	505	120	69	51
Crystal	1,447	765	682	1,369	719	650	78	46	32
Day (including McBride village)	1,562	813	749	1,398	723	675	164	90	74
McBride village	325	167	158	302	154	148	23	13	10
Douglas	1,170	621	549	910	468	442	260	153	107
Eureka	940	488	452	820	425	395	120	63	57
Evergreen (including part of Sheridan village)	1,458	779	679	1,297	683	614	161	96	65
Sheridan village (part of)	295	143	152	252	118	134	43	25	18
Fairplain (including part of Sheridan village)	1,389	750	639	1,161	631	530	228	119	109
Sheridan village (part of)	10	6	4	10	6	4	.....	.....	.....
Ferris	1,274	666	608	1,208	630	578	66	36	30
Home (including Edmore village)	1,654	862	792	1,378	718	660	276	144	132
Edmore village	736	371	365	635	320	315	101	51	50

TABLE I.—CONTINUED.—*Population as native and foreign-born, by sex.*

Counties, townships, cities and wards.	Aggregate of native and foreign-born population.			Native population.			Foreign-born population.		
	Totals.	Males.	Females.	Totals.	Males.	Females.	Totals.	Males.	Females.
MONTCALM CO.—*Continued.*									
Maple Valley	1,960	1,006	954	1,420	699	721	540	307	233
Montcalm	1,501	796	705	1,068	571	497	433	225	208
Pierson (including Pierson village)	1,334	677	657	1,149	581	568	185	96	89
Pierson village	224	112	112	215	109	106	9	3	6
Pine	1,211	652	559	820	426	394	391	226	165
Reynolds (including Howard City village)	2,094	1,095	999	1,739	908	831	355	187	168
Howard City village	1,391	709	682	1,098	554	544	293	155	138
Richland	1,093	590	503	981	530	451	112	60	52
Sidney (including part of Sheridan village)	1,476	754	722	1,059	524	535	417	230	187
Sheridan village (part of)	122	55	67	109	49	60	13	6	7
Winfield	1,207	666	541	884	479	405	323	187	136
Sheridan village (in Evergreen, Fairplain, and Sidney)	427	204	223	371	173	198	56	31	25
Greenville city	3,113	1,451	1,662	2,641	1,223	1,418	472	228	244
1st ward	924	429	495	792	365	427	132	64	68
2d ward	1,153	535	618	977	453	524	176	82	94
3d ward	1,036	487	549	872	405	467	164	82	82
Stanton city	1,303	611	692	1,166	551	615	137	60	77
1st ward	755	369	386	670	331	339	85	38	47
2d ward	548	242	306	496	220	276	52	22	30
MONTMORENCY CO.	2,438	1,430	1,008	1,540	870	670	898	560	338
Albert	735	447	288	480	270	210	255	177	78
Briley (including Atlanta village)	293	168	125	232	131	101	61	37	24
Atlanta village	113	65	48	82	45	37	31	20	11
Hillman (including Hillman village)	594	329	265	339	175	164	255	154	101
Hillman village	233	127	106	129	68	61	104	59	45
Montmorency	265	147	118	127	74	53	138	73	65
Rust	291	181	110	158	95	63	133	86	47
Vienna	130	80	50	99	60	39	31	20	11
Wheatfield	130	78	52	105	65	40	25	13	12
MUSKEGON CO.	37,324	19,102	18,222	25,442	12,842	12,600	11,882	6,260	5,622
Blue Lake	148	76	72	135	70	65	13	6	7
Casinova (including part of Casnovia village)	1,840	967	873	1,537	808	729	303	159	144
Casnovia village (part of)	189	92	97	160	80	80	29	12	17
Cedar Creek	388	228	160	317	183	134	71	45	26
Dalton	820	458	362	537	298	239	283	160	123
Egleston	335	200	135	249	149	100	86	51	35
Fruitland	731	391	340	490	256	234	241	135	106
Fruitport (including Fruitport village)	780	414	366	603	312	291	177	102	75

TABLE I.—CONTINUED.—*Population as native and foreign-born, by sex.*

Counties, townships, cities and wards.	Aggregate of native and foreign-born population.			Native population.			Foreign-born population.		
	Totals.	Males.	Females.	Totals.	Males.	Females.	Totals.	Males.	Females.
MUSKEGON CO.—*Continued.*									
Fruitport village	223	114	109	176	85	91	47	29	18
Holton	849	460	389	684	359	325	165	101	64
Laketon	436	236	200	315	162	153	121	74	47
Montague (including Montague village)	1,695	865	830	1,210	603	607	485	262	223
Montague village	1,410	713	697	1,016	503	513	394	210	184
Moorland	969	553	416	792	442	350	177	111	66
Muskegon (including part of Muskegon Heights village)	1,552	822	730	891	460	431	661	362	299
Muskegon Heights village (part of)	335	174	161	221	112	109	114	62	52
Norton (including part of Muskegon Heights village)	1,155	613	542	822	437	385	333	176	157
Muskegon Heights village (part of)	413	209	204	309	161	148	104	48	56
Ravenna	1,524	795	729	1,246	628	618	278	167	111
Sullivan	513	290	223	408	227	181	105	63	42
Whitehall (including Whitehall village)	1,850	895	955	1,203	567	636	647	328	319
Whitehall village	1,741	839	902	1,121	527	594	620	312	308
White River	604	343	261	426	246	180	178	97	81
Casnovia village (in Tyrone, Kent Co., and Casinova, Muskegon Co.)	300	141	159	252	118	134	48	23	25
Muskegon Heights village (in Muskegon and Norton)	748	383	365	530	273	257	218	110	108
Muskegon city	20,224	10,034	10,190	12,957	6,331	6,626	7,267	3,703	3,564
1st ward	2,207	1,146	1,061	1,405	709	696	802	437	365
2d ward	2,993	1,515	1,478	1,742	854	888	1,251	661	590
3d ward	2,100	1,031	1,069	1,327	640	687	773	391	382
4th ward	1,784	858	926	1,315	621	694	469	237	232
5th ward	3,122	1,453	1,669	2,264	1,077	1,187	858	376	482
6th ward	3,298	1,594	1,704	2,090	984	1,106	1,208	610	598
7th ward	2,946	1,530	1,416	1,754	913	841	1,192	617	575
8th ward	1,774	907	867	1,060	533	527	714	374	340
North Muskegon city	911	462	449	620	304	316	291	158	133
1st ward	300	164	136	194	103	91	106	61	45
2d ward	368	179	189	282	133	149	86	46	40
3d ward	243	119	124	144	68	76	99	51	48
NEWAYGO CO.	19,125	10,222	8,903	15,823	8,313	7,510	3,302	1,909	1,393
Ashland (including Grant village)	1,571	815	756	1,319	676	643	252	139	113
Grant village	177	98	79	134	76	58	43	22	21
Barton	927	504	423	775	417	358	152	87	65
Beaver	439	237	202	385	209	176	54	28	26
Big Prairie	468	288	180	388	230	158	80	58	22
Bridgeton	584	319	265	520	285	235	64	34	30
Brooks (including part of Newaygo village)	1,050	561	489	906	477	429	144	84	60
Newaygo village (part of)	730	380	350	610	309	301	120	71	49

TABLE I.—CONTINUED.—*Population as native and foreign-born, by sex.*

Counties, townships, cities and wards.	Aggregate of native and foreign-born population.			Native population.			Foreign-born population.		
	Totals.	Males.	Females.	Totals.	Males.	Females.	Totals.	Males.	Females.
NEWAYGO CO.—*Continued.*									
Croton (including Croton village)	612	330	282	531	281	250	81	49	32
Croton village	91	48	43	78	41	37	13	7	6
Dayton (including part of Fremont village)	2,071	1,074	997	1,749	893	856	322	181	141
Fremont village (part of)	788	389	399	678	332	346	110	57	53
Denver (including part of Hesperia village)	1,083	559	524	971	503	468	112	56	56
Hesperia village (part of)	255	128	127	236	120	116	19	8	11
Ensley	1,220	647	573	1,055	554	501	165	93	72
Everett	442	240	202	408	216	192	34	24	10
Garfield (including part of Newaygo village)	1,436	750	686	1,080	547	533	356	203	153
Newaygo village (part of)	501	264	237	390	198	192	111	66	45
Goodwell	392	216	176	338	184	154	54	32	22
Grant	481	246	235	414	210	204	67	36	31
Home	908	532	376	689	400	289	219	132	87
Lincoln	408	229	179	350	195	155	58	34	24
Monroe	733	392	341	559	282	277	174	110	64
Norwich	514	275	239	397	210	187	117	65	52
Sheridan (including part of Fremont village)	1,732	919	813	1,295	671	624	437	248	189
Fremont village (part of)	486	235	251	424	197	227	62	38	24
Sherman	731	383	348	594	299	295	137	84	53
Troy	277	149	128	247	131	116	30	18	12
Wilcox (including White Cloud village)	1,046	557	489	853	443	410	193	114	79
White Cloud village	647	334	313	498	251	247	149	83	66
Fremont village (in Dayton and Sheridan)	1,274	624	650	1,102	529	573	172	95	77
Hesperia village (in Denver, Newaygo Co., and Newfield, Oceana Co.)	512	244	268	468	221	247	44	23	21
Newaygo village (in Brooks and Garfield)	1,231	644	587	1,000	507	493	231	137	94
OAKLAND CO.	42,676	21,820	20,856	35,580	17,990	17,590	7,096	3,830	3,266
Addison (including Leonard village)	1,182	636	546	1,042	562	480	140	74	66
Leonard village	311	169	142	267	144	123	44	25	19
Avon (including Rochester village)	2,132	1,066	1,066	1,838	915	923	294	151	143
Rochester village	1,037	492	545	918	437	481	119	55	64
Bloomfield (including Birmingham village)	2,035	989	1,046	1,697	807	890	338	182	156
Birmingham village	976	442	534	812	355	457	164	87	77
Brandon	1,274	684	590	1,150	621	529	124	63	61
Commerce	1,135	595	540	974	503	471	161	92	69
Farmington (including Farmington village)	1,689	889	800	1,334	680	654	355	209	146

TABLE I.—CONTINUED.—*Population as native and foreign-born, by sex.*

Counties, townships, cities and wards.	Aggregate of native and foreign-born population.			Native population.			Foreign-born population.		
	Totals.	Males.	Females.	Totals.	Males.	Females.	Totals.	Males.	Females.
OAKLAND CO.—*Continued.*									
Farmington village	348	160	188	310	137	173	38	23	15
Groveland	926	497	429	808	430	378	118	67	51
Highland	1,376	710	666	1,210	623	587	166	87	79
Holly (including Holly village)	2,146	1,062	1,084	1,901	941	960	245	121	124
Holly village	1,231	567	664	1,091	497	594	140	70	70
Independence (including Clarkston village)	1,297	652	645	1,155	571	584	142	81	61
Clarkston village	395	184	211	355	166	189	40	18	22
Lyon (including So. Lyon village)	1,754	901	853	1,416	712	704	338	189	149
South Lyon village	771	389	382	624	301	323	147	88	59
Milford (including Milford village)	2,051	1,021	1,030	1,808	888	920	243	133	110
Milford village	1,226	584	642	1,085	508	577	141	76	65
Novi	1,313	707	606	1,111	598	513	202	109	93
Oakland	907	468	439	796	409	387	111	59	52
Orion (including Orion village)	1,368	689	679	1,214	609	605	154	80	74
Orion village	612	282	330	552	256	296	60	26	34
Oxford (including Oxford village)	1,984	992	992	1,745	866	879	239	126	113
Oxford village	1,035	485	550	890	412	478	145	73	72
Pontiac	998	505	493	865	432	433	133	73	60
Rose	965	517	448	855	457	398	110	60	50
Royal Oak (including Royal Oak village)	1,835	987	848	1,337	699	638	498	288	210
Royal Oak village	371	177	194	274	129	145	97	48	49
Southfield	1,476	772	704	1,125	563	562	351	209	142
Springfield	1,035	544	491	890	459	431	145	85	60
Troy	1,501	779	722	1,207	609	598	294	170	124
Waterford	1,152	609	543	978	506	472	174	103	71
West Bloomfield	1,065	558	507	876	456	420	189	102	87
White Lake	803	444	359	690	378	312	113	66	47
Pontiac city	7,277	3,547	3,730	5,558	2,696	2,862	1,719	851	868
1st ward	1,044	503	541	785	376	409	259	127	132
2d ward	1,543	728	815	1,151	543	608	392	185	207
3d ward	1,383	681	702	1,106	536	570	277	145	132
4th ward	2,556	1,269	1,287	1,896	947	949	660	322	338
5th ward	751	366	385	620	294	326	131	72	59
OCEANA CO.	16,599	8,895	7,704	14,019	7,471	6,548	2,580	1,424	1,156
Benona	1,167	633	534	949	519	430	218	114	104
Clay Banks	773	425	348	578	313	265	195	112	83
Colfax	182	96	86	163	86	77	19	10	9
Crystal	817	447	370	759	409	350	58	38	20
Elbridge	1,399	758	641	1,289	696	593	110	62	48
Ferry	937	497	440	875	463	412	62	34	28
Golden	1,012	543	469	852	458	394	160	85	75
Grant	860	463	397	564	303	261	296	160	136
Greenwood	546	288	258	481	258	223	65	30	35

TABLE I.—CONTINUED.—*Population as native and foreign-born, by sex.*

Counties, townships, cities and wards.	Aggregate of native and foreign-born population.			Native population.			Foreign-born population.		
	Totals.	Males.	Females.	Totals.	Males.	Females.	Totals.	Males.	Females.
OCEANA CO.—*Continued.*									
Hart (including Hart village)	2,236	1,176	1,060	1,939	1,020	919	297	156	141
Hart village	992	495	497	875	442	433	117	53	64
Leavitt	871	474	397	772	420	352	99	54	45
Newfield (including part of Hesperia village)	870	449	421	806	416	390	64	33	31
Hesperia village (part of)	257	116	141	232	101	131	25	15	10
Otto	156	86	70	142	79	63	14	7	7
Pentwater (including Pentwater village)	1,514	793	721	1,207	624	583	307	169	138
Pentwater village	1,382	723	659	1,099	566	533	283	157	126
Shelby (including Shelby village)	2,400	1,280	1,120	1,997	1,053	944	403	227	176
Shelby village	966	491	475	857	433	424	109	58	51
Weare	859	487	372	646	354	292	213	133	80
Hesperia village (in Newfield, Oceana Co., and Denver, Newaygo Co.)	512	244	268	468	221	247	44	23	21
OGEMAW CO.	5,638	3,067	2,571	3,803	2,034	1,769	1,835	1,033	802
Beaver Lake	97	55	42	76	38	38	21	17	4
Churchill	426	228	198	240	127	113	186	101	85
Cumming	373	200	173	240	127	113	133	73	60
Edwards	319	169	150	204	96	108	115	73	42
Foster	136	75	61	108	60	48	28	15	13
Goodar	172	105	67	114	67	47	58	38	20
Hill	77	44	33	49	25	24	28	19	9
Horton	282	154	128	157	87	70	125	67	58
Klacking	360	199	161	255	142	113	105	57	48
Logan	95	52	43	68	33	35	27	19	8
Mills	81	46	35	73	41	32	8	5	3
Ogemaw	162	94	68	113	71	42	49	23	26
Richland	623	341	282	417	213	204	206	128	78
Rose	629	344	285	495	266	229	134	78	56
West Branch (including West Branch village)	1,806	961	845	1,194	641	553	612	320	292
West Branch village	1,223	636	587	836	445	391	387	191	196
ONTONAGON CO.	6,873	4,272	2,601	4,172	2,339	1,833	2,701	1,933	768
Bohemia	172	101	71	96	49	47	76	52	24
Carp Lake	53	45	8	29	22	7	24	23	1
Greenland	232	137	95	166	102	64	66	35	31
Interior	1,623	1,129	494	762	449	313	861	680	181
McMillan	1,782	1,099	683	1,101	622	479	681	477	204
Ontonagon (including Ontonagon village)	2,491	1,485	1,006	1,640	894	746	851	591	260
Ontonagon village	2,070	1,234	836	1,362	744	618	708	490	218
Rockland	520	276	244	378	201	177	142	75	67

TABLE I.—CONTINUED.—*Population as native and foreign-born, by sex.*

Counties, townships, cities and wards.	Aggregate of native and foreign-born population.			Native population.			Foreign-born population.		
	Totals.	Males.	Females.	Totals.	Males.	Females.	Totals.	Males.	Females.
OSCEOLA CO.	16,475	8,819	7,656	12,620	6,670	5,950	3,855	2,149	1,706
Burdell (including Tustin village)	942	534	408	683	382	301	259	152	107
Tustin village	286	161	125	226	125	101	60	36	24
Cedar	202	113	89	148	78	70	54	35	19
Evart (including part of Evart village)	1,053	561	492	829	433	396	224	128	96
Evart village (part of)	393	205	188	290	150	140	103	55	48
Hartwick	526	281	245	464	247	217	62	34	28
Hersey (including Hersey village)	1,232	671	561	924	497	427	308	174	134
Hersey village	331	169	162	241	119	122	90	50	40
Highland	583	317	266	492	263	229	91	54	37
Le Roy (including Le Roy village)	1,142	622	520	882	472	410	260	150	110
Le Roy village	445	232	213	379	195	184	66	37	29
Lincoln	1,223	674	549	923	505	418	300	169	131
Marion (including Marion village)	1,052	589	463	859	468	391	193	121	72
Marion village	574	317	257	453	238	215	121	79	42
Middle Branch	282	162	120	230	131	99	52	31	21
Orient	749	391	358	578	289	289	171	102	69
Osceola (including part of Evart village)	1,635	855	780	1,254	667	587	381	188	193
Evart village (part of)	924	465	459	768	398	370	156	67	89
Richmond (including Reed City village)	3,510	1,779	1,731	2,424	1,198	1,226	1,086	581	505
Reed City village	2,247	1,120	1,127	1,584	778	806	663	342	321
Rose Lake	736	406	330	596	326	270	140	80	60
Sherman	1,016	541	475	831	441	390	185	100	85
Sylvan	592	323	269	503	273	230	89	50	39
Evart village (in Evart and Osceola)	1,317	670	647	1,058	548	510	259	122	137
OSCODA CO.	1,806	1,090	716	1,379	775	604	427	315	112
Atherton	69	36	33	65	33	32	4	3	1
Big Creek	180	96	84	154	79	75	26	17	9
Comins	410	246	164	330	192	138	80	54	26
Elmer	351	271	80	206	138	68	145	133	12
Greenwood	79	45	34	64	35	29	15	10	5
Harmon	183	104	79	149	81	68	34	23	11
Mentor	449	242	207	334	171	163	115	71	44
Mount Pindus	85	50	35	77	46	31	8	4	4
OTSEGO CO.	4,794	2,711	2,083	3,329	1,800	1,529	1,465	911	554
Bagley (including part of Gaylord village)	1,022	571	451	719	393	326	303	178	125
Gaylord village (part of)	392	197	195	320	160	160	72	37	35
Charlton	131	76	55	90	48	42	41	28	13

TABLE I.—CONTINUED.—*Population as native and foreign-bo n, by sex.*

Counties, townships, cities and wards.	Aggregate of native and foreign-born population.			Native population.			Foreign-born population.		
	Totals.	Males.	Females.	Totals.	Males.	Females.	Totals.	Males.	Females.
OTSEGO CO.—*Continued.*									
Chester	212	119	93	126	71	55	86	48	38
Corwith	750	423	327	606	331	275	144	92	52
Dover	184	96	88	114	60	54	70	36	34
Elmira	566	313	253	447	242	205	119	71	48
Hayes	297	208	89	174	100	74	123	108	15
Livingston (including part of Gaylord village)	1,120	601	519	769	408	361	351	193	158
Gaylord village (part of)	526	273	253	398	203	195	128	70	58
Otsego Lake	512	304	208	284	147	137	228	157	71
Gaylord village (in Bagley and Livingston)	918	470	448	718	363	355	200	107	93
OTTAWA CO.	39,083	20,312	18,771	27,766	14,197	13,569	11,317	6,115	5,202
Allandale	1,499	773	726	1,106	560	546	393	213	180
Blendon	1,435	763	672	900	469	431	535	294	241
Chester (including part of Lisbon village)	1,574	840	734	1,285	672	613	289	168	121
Lisbon village (part of)	56	25	31	46	20	26	10	5	5
Crockery	1,275	658	617	921	464	457	354	194	160
Georgetown	1,891	1,011	880	1,491	790	701	400	221	179
Grand Haven	942	520	422	589	353	296	303	167	136
Holland (including part of Zeeland village)	3,115	1,630	1,485	2,134	1,113	1,021	981	517	464
Zeeland village (part of)	93	48	45	60	34	26	33	14	19
Jamestown	2,210	1,155	1,055	1,541	780	761	669	375	294
Olive	2,103	1,144	959	1,476	792	684	627	352	275
Polkton (including Coopersville village)	2,630	1,328	1,302	2,115	1,050	1,065	515	278	237
Coopersville village	812	379	433	714	331	383	98	48	50
Robinson	684	359	325	535	276	259	149	83	66
Spring Lake (including Spring Lake village)	1,970	987	983	1,299	648	651	671	339	332
Spring Lake village	813	392	421	566	273	293	247	119	128
Tallmage	1,459	776	683	1,139	596	543	320	180	140
Wright	1,641	907	734	1,414	787	627	227	120	107
Zeeland (including part of Zeeland village)	3,078	1,595	1,483	2,015	1,023	992	1,063	572	491
Zeeland village (part of)	801	396	405	500	242	258	301	154	147
Lisbon village (in Sparta, Kent Co., and Chester, Ottawa Co.)	208	93	115	188	86	102	20	7	13
Zeeland village (in Holland and Zeeland)	894	444	450	560	276	284	334	168	166
Grand Haven city	5,270	2,610	2,660	3,579	1,722	1,857	1,691	888	803
1st ward	1,115	559	556	752	363	389	363	196	167
2d ward	833	404	429	641	306	335	192	98	94
3d ward	2,402	1,169	1,233	1,633	770	863	769	399	370
4th ward	920	478	442	553	283	270	367	195	172
Holland city	6,307	3,256	3,051	4,177	2,102	2,075	2,130	1,154	976
1st ward	1,839	968	871	1,207	613	594	632	355	277
2d ward	887	482	405	612	331	281	275	151	124
3d ward	1,751	870	881	1,159	565	594	592	305	287
4th ward	1,440	722	718	962	456	506	478	266	212
5th ward	390	214	176	237	137	100	153	77	76

TABLE I.—CONTINUED.—*Population as native and foreign-born, by sex.*

Counties, townships, cities and wards.	Aggregate of native and foreign-born population.			Native population.			Foreign-born population.		
	Totals.	Males.	Females.	Totals.	Males.	Females.	Totals.	Males.	Females.
PRESQUE ISLE CO.	5,911	3,405	2,506	3,546	1,947	1,599	2,365	1,458	907
Allis	288	174	114	169	103	66	119	71	48
Bearinger	270	172	98	156	95	61	114	77	37
Belknap	969	595	374	553	317	236	416	278	138
Bismarck	134	78	56	85	49	36	49	29	20
Case	271	162	109	144	82	62	127	80	47
Krakow	410	223	187	243	131	112	167	92	75
Metz	587	415	172	270	166	104	317	249	68
Moltke	463	246	217	281	149	132	182	97	85
Posen	1,458	764	694	967	502	465	491	262	229
Presque Isle	176	97	79	121	61	60	55	36	19
Rogers (including Rogers village)	885	479	406	557	292	265	328	187	141
Rogers village	586	292	294	386	189	197	200	103	97
ROSCOMMON CO.	1,657	1,013	644	1,097	621	476	560	392	168
Denton	65	35	30	48	24	24	17	11	6
Gerrish	64	37	27	46	24	22	18	13	5
Higgins	716	396	320	567	311	256	149	85	64
Markey	39	25	14	34	21	13	5	4	1
Nester	211	161	50	106	76	30	105	85	20
Richfield	79	54	25	52	32	20	27	22	5
Roscommon	186	132	54	92	52	40	94	80	14
St. Helens	297	173	124	152	81	71	145	92	53
SAGINAW CO.	81,847	41,930	39,917	57,482	28,997	28,485	24,365	12,933	11,432
Albee	758	410	348	585	306	279	173	104	69
Birch Run	1,496	798	698	1,240	648	592	256	150	106
Blumfield	1,444	756	688	1,073	553	520	371	203	168
Brady (including Oakley village)	1,514	820	694	1,289	697	592	225	123	102
Oakley village	308	157	151	269	137	132	39	20	19
Brant	1,321	692	629	1,011	519	492	310	173	137
Bridgeport	1,935	1,033	902	1,423	749	674	512	284	228
Buena Vista	3,302	1,733	1,569	2,027	1,034	993	1,275	699	576
Carrollton (including Carrollton village)	2,143	1,109	1,034	1,250	626	624	893	483	410
Carrollton village	892	450	442	598	293	305	294	157	137
Chapin	789	422	367	718	379	339	71	43	28
Chesaning (including Chesaning village)	2,356	1,202	1,154	1,980	1,013	967	376	189	187
Chesaning village	1,091	530	561	930	454	476	161	76	85
Frankenmuth	1,982	1,029	953	1,579	805	774	403	224	179
Fremont	963	494	469	686	339	347	277	155	122
James	596	359	237	412	232	180	184	127	57
Jonesfield (including Merrill village)	1,253	656	597	896	451	445	357	205	152
Merrill village	441	223	218	337	167	170	104	56	48
Kochville	903	490	413	679	362	317	224	128	96
Lakefield	582	318	264	356	183	173	226	135	91
Maple Grove	1,653	908	745	1,303	702	601	350	206	144
Marion	709	374	335	418	226	192	291	148	143
Richland	1,482	787	695	1,043	549	494	439	238	201
Saginaw	1,302	705	597	957	517	440	345	188	157

TABLE I.—CONTINUED.—*Population as native and foreign-born, by sex.*

Counties, townships, cities and wards.	Aggregate of native and foreign-born population.			Native population.			Foreign-born population.		
	Totals.	Males.	Females.	Totals.	Males.	Females.	Totals.	Males.	Females.
SAGINAW CO.—*Continued.*									
Spaulding	517	279	238	329	175	154	188	104	84
St. Charles (including St. Charles village)	1,599	837	762	1,338	681	657	261	156	105
St. Charles village	572	272	300	505	234	271	67	38	29
Swan Creek	594	320	274	413	213	200	181	107	74
Taymouth	1,756	951	805	1,312	696	616	444	255	189
Thomastown	1,184	620	564	817	418	399	367	202	165
Tittabawassee	1,650	864	786	1,253	657	596	397	207	190
Zilwaukie	1,421	760	661	873	432	441	548	328	220
Saginaw city	44,643	22,204	22,439	30,222	14,835	15,387	14,421	7,369	7,052
1st ward	3,286	1,681	1,605	2,180	1,098	1,082	1,106	583	523
2d ward	3,759	1,804	1,955	2,603	1,244	1,359	1,156	560	596
3d ward	2,221	1,242	979	1,422	789	633	799	453	346
4th ward	3,475	1,722	1,753	2,251	1,099	1,152	1,224	623	601
5th ward	4,428	2,025	2,403	3,045	1,362	1,683	1,383	663	720
6th ward	2,066	969	1,097	1,425	659	766	641	310	331
7th ward	4,456	2,186	2,270	3,038	1,477	1,561	1,418	709	709
8th ward	2,144	1,103	1,041	1,439	713	726	705	390	315
9th ward	1,944	996	948	1,465	754	711	479	242	237
10th ward	3,564	1,805	1,759	2,451	1,234	1,217	1,113	571	542
11th ward	3,696	1,814	1,882	2,342	1,127	1,215	1,354	687	667
12th ward	2,680	1,330	1,350	1,851	892	959	829	438	391
13th ward	1,969	975	994	1,420	706	714	549	269	280
14th ward	2,233	1,129	1,104	1,498	744	754	735	385	350
15th ward	2,722	1,423	1,299	1,792	937	855	930	486	444
SANILAC CO.	33,945	17,831	16,114	20,252	10,422	9,830	13,693	7,409	6,284
Argyle	902	490	412	536	281	255	366	209	157
Austin	1,032	543	489	550	273	277	482	270	212
Bridgehampton (including part of Carsonville village)	1,414	746	668	871	463	408	543	283	260
Carsonville village (part of)	99	56	43	68	39	29	31	17	14
Buel	842	444	398	473	242	231	369	202	167
Custer (including part of Sanilac Center village)	875	477	398	511	271	240	364	206	158
Sanilac Center village (part of)	108	55	53	75	33	42	33	22	11
Delaware	2,225	1,164	1,061	1,311	673	638	914	491	423
Elk	1,501	772	729	923	477	446	578	295	283
Elmer	932	481	451	470	238	232	462	243	219
Evergreen	953	525	428	534	283	251	419	242	177
Flynn	907	508	399	501	277	224	406	231	175
Forester	964	502	462	581	292	289	383	210	173
Fremont	1,031	560	471	606	337	269	425	223	202
Greenleaf	877	489	388	542	297	245	335	192	143
Lamotte	752	397	355	448	220	228	304	177	127
Lexington (including the following villages)	2,909	1,422	1,487	1,929	937	992	980	485	495
Croswell village	613	297	316	389	186	203	224	111	113
Lexington village	750	341	409	535	245	290	215	96	119
Maple Valley (including Brown City village)	1,688	902	786	945	495	450	743	407	336
Brown City village	538	276	262	304	153	151	234	123	111

TABLE I.—CONTINUED.—*Population as native and foreign-born, by sex.*

Counties, townships, cities and wards.	Aggregate of native and foreign-born population.			Native population.			Foreign-born population.		
	Totals.	Males.	Females.	Totals.	Males.	Females.	Totals.	Males.	Females.
SANILAC CO.—*Continued.*									
Marion (including Deckerville village)	1,714	893	821	998	500	498	716	393	323
Deckerville village	274	138	136	183	89	94	91	49	42
Marlette (including Marlette village)	2,463	1,289	1,174	1,425	701	724	1,038	588	450
Marlette village	853	433	420	519	251	268	334	182	152
Minden (including Minden village)	1,133	581	552	711	356	355	422	225	197
Minden village	396	196	200	242	116	126	154	80	74
Moore	902	490	412	483	251	232	419	239	180
Sanilac (including Port Sanilac village)	1,761	898	863	1,157	585	572	604	313	291
Port Sanilac village	361	167	194	222	101	121	139	66	73
Speaker	1,331	695	636	827	428	399	504	267	237
Washington (including part of Carsonville village)	1,584	815	769	967	486	481	617	329	288
Carsonville village (part of)	268	132	136	160	84	76	108	48	60
Watertown (including part of Sanilac Center village)	1,398	764	634	808	452	356	590	312	278
Sanilac Center vill. (part of)	306	138	168	170	76	94	136	62	74
Wheatland	566	306	260	315	172	143	251	134	117
Worth	1,289	678	611	830	435	395	459	243	216
Carsonville village (in Bridgehampton and Washington)	367	188	179	228	123	105	139	65	74
Sanilac Center village (in Custer and Watertown)	414	193	221	245	109	136	169	84	85
SCHOOLCRAFT CO.	7,127	4,328	2,799	3,860	2,136	1,724	3,267	2,192	1,075
Doyle	621	390	231	350	196	154	271	194	77
Germfask	210	139	71	100	68	32	110	71	39
Harrison	558	392	166	296	188	108	262	204	58
Hiawatha	1,651	949	702	803	414	389	848	535	313
Inwood	308	171	137	201	105	96	107	66	41
Manistique (including Manistique village)	2,436	1,392	1,044	1,372	725	647	1,064	667	397
Manistique village	2,083	1,184	899	1,155	607	548	928	577	351
Seney	516	360	156	269	171	98	247	189	58
Thompson	827	535	292	469	269	200	358	266	92
SHIAWASSEE CO.	32,854	17,057	15,797	28,249	14,561	13,688	4,605	2,496	2,109
Antrim	942	492	450	819	431	388	123	61	62
Bennington	1,285	696	589	1,098	584	514	187	112	75
Burns (including Byron village)	1,496	768	728	1,372	700	672	124	68	56
Byron village	428	208	220	396	187	209	32	21	11
Caledonia	1,466	786	680	1,216	638	578	250	148	102
Fairfield	978	557	421	897	505	392	81	52	29

TABLE I.—CONTINUED.—*Population as native and foreign-born, by sex.*

Counties, townships, cities and wards.	Aggregate of native and foreign-born population.			Native population.			Foreign-born population.		
	Totals.	Males.	Females.	Totals.	Males.	Females.	Totals.	Males.	Females.
SHIAWASSEE CO.—*Continued.*									
Hazleton	1,796	963	833	1,490	790	700	306	173	133
Middlebury	910	476	434	817	427	390	93	49	44
New Haven	1,629	843	786	1,343	681	662	286	162	124
Owosso	1,133	603	530	930	492	438	203	111	92
Perry (including the following villages)	1,902	991	911	1,734	901	833	168	90	78
Morrice village	422	196	226	391	183	208	31	13	18
Perry village	525	262	263	485	240	245	40	22	18
Rush	1,347	723	624	1,174	627	547	173	96	77
Sciota (including Laingsburg village)	1,596	832	764	1,371	704	667	225	128	97
Laingsburg village	790	401	389	727	367	360	63	34	29
Shiawassee (including Bancroft village)	1,925	994	931	1,762	916	846	163	78	85
Bancroft village	641	327	314	596	304	292	45	23	22
Venice	1,289	700	589	1,087	594	493	202	106	96
Vernon (including the following villages)	2,477	1,271	1,206	2,251	1,145	1,106	226	126	100
Durand village	901	450	451	796	398	398	105	52	53
Vernon village	514	259	255	473	232	241	41	27	14
Woodhull	860	453	407	796	419	377	64	34	30
Corunna city	1,551	755	796	1,319	642	677	232	113	119
1st ward	675	332	343	573	286	287	102	46	56
2d ward	631	302	329	542	254	288	89	48	41
3d ward	245	121	124	204	102	102	41	19	22
Owosso city	8,272	4,154	4,118	6,773	3,365	3,408	1,499	789	710
1st ward	2,288	1,115	1,173	2,015	983	1,032	273	132	141
2d ward	2,007	988	1,019	1,708	835	873	299	153	146
3d ward	1,270	631	639	1,013	495	518	257	136	121
4th ward	2,707	1,420	1,287	2,037	1,052	985	670	368	302
ST. CLAIR CO.	54,321	27,844	26,477	35,709	18,342	17,367	18,612	9,502	9,110
Berlin	1,193	638	555	959	499	460	234	139	95
Brockway (including Yale village)	2,283	1,156	1,127	1,463	727	736	820	429	391
Yale village	1,021	488	533	662	307	355	359	181	178
Burtchville	550	299	251	320	176	144	230	123	107
Casco	1,752	919	833	1,274	668	606	478	251	227
China	1,388	746	642	1,071	573	498	317	173	144
Clay (including Algonac village)	1,952	1,008	944	1,494	777	717	458	231	227
Algonac village	1,025	519	506	824	422	402	201	97	104
Clyde	1,081	581	500	710	387	323	371	194	177
Columbus	1,127	625	502	884	499	385	243	126	117
Cottrellville	1,062	571	491	810	440	370	252	131	121
East China	272	138	134	199	99	100	73	39	34
Emmet (including Emmet village)	1,257	690	567	861	485	376	396	205	191
Emmet village	219	124	95	171	100	71	48	24	24
Fort Gratiot	840	440	400	575	297	278	265	143	122
Grant	1,015	521	494	643	329	314	372	192	180

TABLE I.—CONTINUED.—*Population as native and foreign-born, by sex.*

Counties, townships, cities and wards.	Aggregate of native and foreign-born population.			Native population.			Foreign-born population.		
	Totals.	Males.	Females.	Totals.	Males.	Females.	Totals.	Males.	Females.
ST. CLAIR CO.—*Continued.*									
Greenwood	1,391	731	660	878	460	418	513	271	242
Ira	1,461	770	691	1,086	556	530	375	214	161
Kenockee	1,332	702	630	904	470	434	428	232	196
Kimball	1,463	774	689	994	530	464	469	244	225
Lynn	838	446	392	560	290	270	278	156	122
Mussey (including Capac village)	1,652	832	820	1,077	533	544	575	299	276
Capac village	531	252	279	387	186	201	144	66	78
Port Huron	1,361	692	669	804	410	394	557	282	275
Riley (including part of Memphis village)	1,596	808	788	1,222	611	611	374	197	177
Memphis village (part of)	253	119	134	209	94	115	44	25	19
St. Clair	1,707	909	798	1,325	722	603	382	187	195
Wales	1,548	799	749	1,131	579	552	417	220	197
Memphis village (in Riley, St. Clair Co., and Richmond, Macomb Co.)	614	298	316	478	230	248	136	68	68
Marine City	3,485	1,748	1,737	2,607	1,296	1,311	878	452	426
1st ward	1,369	669	700	1,021	507	514	348	162	186
2d ward	939	478	461	662	329	333	277	149	128
3d ward	1,177	601	576	924	460	464	253	141	112
Port Huron city	18,140	9,054	9,086	10,073	5,073	5,000	8,067	3,981	4,086
1st ward	1,738	914	824	981	521	460	757	393	364
2d ward	1,302	641	661	826	409	417	476	232	244
3d ward	1,575	760	815	905	441	464	670	319	351
4th ward	2,520	1,256	1,264	1,509	767	742	1,011	489	522
5th ward	2,208	1,055	1,153	1,229	600	629	979	455	524
6th ward	2,363	1,121	1,242	1,435	686	749	928	435	493
7th ward	1,556	782	774	771	380	391	785	402	383
8th ward	2,535	1,304	1,231	1,227	640	587	1,308	664	644
9th ward	1,293	694	599	668	363	305	625	331	294
10th ward	1,050	527	523	522	266	256	528	261	267
St. Clair city	2,575	1,247	1,328	1,785	856	929	790	391	399
1st ward	1,239	601	638	884	427	457	355	174	181
2d ward	1,336	646	690	901	429	472	435	217	218
ST. JOSEPH CO.	25,087	12,737	12,350	22,717	11,458	11,259	2,370	1,279	1,091
Burr Oak (including Burr Oak village)	1,645	827	818	1,479	735	744	166	92	74
Burr Oak village	658	313	345	615	290	325	43	23	20
Colon	1,648	825	823	1,576	784	792	72	41	31
Constantine (including Constantine village)	1,975	953	1,022	1,834	881	953	141	72	69
Constantine village	1,193	547	646	1,102	505	597	91	42	49
Fabius	928	495	433	803	423	380	125	72	53
Fawn River	592	303	289	541	272	269	51	31	20
Florence	800	434	366	713	381	332	87	53	34
Flowerfield	1,148	602	546	1,050	554	496	98	48	50
Leonidas	1,318	738	580	1,251	697	554	67	41	26
Lockport (including Three Rivers village)	3,932	1,948	1,984	3,559	1,759	1,800	373	189	184
Three Rivers village	3,140	1,538	1,602	2,856	1,400	1,456	284	138	146

TABLE I.—CONTINUED.—*Population as native and foreign-born, by sex.*

Counties, townships, cities and wards.	Aggregate of native and foreign-born population.			Native population.			Foreign-born population.		
	Totals.	Males.	Females.	Totals.	Males.	Females.	Totals.	Males.	Females.
ST. JOSEPH CO.—*Continued.*									
Mendon (including Mendon village)	1,828	922	906	1,668	827	841	160	95	65
Mendon village	754	361	393	696	325	371	58	36	22
Mottville	564	279	285	544	269	275	20	10	10
Nottawa (including Centreville village)	1,808	916	892	1,659	841	818	149	75	74
Centreville village	706	310	396	635	278	357	71	32	39
Park	1,072	549	523	1,036	525	511	36	24	12
Sherman	951	510	441	684	372	312	267	138	129
Sturgis (including Sturgis village)	3,381	1,697	1,684	2,941	1,458	1,483	440	239	201
Sturgis village	2,834	1,393	1,441	2,465	1,192	1,273	369	201	168
White Pigeon (including White Pigeon village)	1,497	739	758	1,379	680	699	118	59	59
White Pigeon village	939	451	488	874	424	450	65	27	38
TUSCOLA CO.	34,412	17,927	16,485	26,011	13,449	12,562	8,401	4,478	3,923
Akron	1,847	942	905	1,386	703	683	461	239	222
Almer	1,330	705	625	1,093	569	524	237	136	101
Arbela	1,323	692	631	1,142	593	549	181	99	82
Columbia (including Unionville village)	1,578	841	737	1,152	618	534	426	223	203
Unionville village	387	202	185	302	156	146	85	46	39
Dayton	1,430	755	675	1,065	559	506	365	196	169
Denmark (including Reese village)	1,942	1,040	902	1,554	818	736	388	222	166
Reese village	418	206	212	306	144	162	112	62	50
Elkland (including Cass City village)	1,975	996	979	1,248	620	628	727	376	351
Cass City village	930	447	483	602	282	320	328	165	163
Ellington	830	452	378	633	351	282	197	101	96
Elmwood (including Gagetown village)	1,602	837	765	970	512	458	632	325	307
Gagetown village	320	158	162	185	91	94	135	67	68
Fair Grove	1,956	1,029	927	1,545	803	742	411	226	185
Fremont (including Mayville village)	2,021	1,038	983	1,450	740	710	571	298	273
Mayville village	769	365	404	538	257	281	231	108	123
Gilford	1,156	629	527	865	465	400	291	164	127
Indian Fields (including Caro village)	2,524	1,245	1,279	2,026	985	1,041	498	260	238
Caro village	1,774	856	918	1,418	676	742	356	180	176
Juniata	1,179	617	562	979	511	468	200	106	94
Kingston (including part of Kingston village)	1,225	632	593	811	419	392	414	213	201
Kingston village (part of)	217	111	106	132	67	65	85	44	41

TABLE I.—CONTINUED.—*Population as native and foreign-born, by sex.*

Counties, townships, cities and wards.	Aggregate of native and foreign-born population.			Native population.			Foreign-born population.		
	Totals.	Males.	Females.	Totals.	Males.	Females.	Totals.	Males.	Females.
TUSCOLA CO.—*Continued.*									
Koylton (including part of Kingston village)	1,079	574	505	753	403	350	326	171	155
Kingston village (part of)	69	33	36	42	21	21	27	12	15
Millington (including Millington village)	1,674	875	799	1,346	706	640	328	169	159
Millington village	499	233	266	397	187	210	102	46	56
Novesta	1,005	513	492	675	329	346	330	184	146
Tuscola	1,314	704	610	1,122	594	528	192	110	82
Vassar (including Vassar village)	2,602	1,347	1,255	2,042	1,042	1,000	560	305	255
Vassar village	1,635	821	814	1,294	640	654	341	181	160
Watertown	1,343	670	673	1,042	513	529	301	157	144
Wells	919	489	430	713	372	341	206	117	89
Wisner	558	305	253	399	224	175	159	81	78
Kingston village (in Kingston and Koylton)	286	144	142	174	88	86	112	56	56
VAN BUREN CO.	31,059	15,814	15,245	28,860	14,603	14,257	2,199	1,211	988
Almena	880	4 7	413	844	444	400	36	23	13
Antwerp (including Lawton village)	1,856	931	925	1,774	885	889	82	46	36
Lawton village	819	408	411	782	384	398	37	24	13
Arlington	1,472	771	701	1,372	715	657	100	56	44
Bangor (including Bangor village)	2,379	1,194	1,185	2,245	1,109	1,136	134	85	49
Bangor village	914	436	478	861	403	458	53	33	20
Bloomingdale (including the following villages)	1,936	978	958	1,855	938	917	81	40	41
Bloomingdale village	377	174	203	363	167	196	14	7	7
Gobleville village (part of)	300	149	151	282	141	141	18	8	10
Columbia (including Breedsville village)	1,716	879	837	1,599	816	783	117	63	54
Breedsville village	237	118	119	218	109	109	19	9	10
Covert	1,336	673	663	1,230	613	617	106	60	46
Decatur (including Decatur village)	2,158	1,069	1,089	1,967	964	1,003	191	105	86
Decatur village	1,336	622	714	1,234	564	670	102	58	44
Geneva	1,464	799	665	1,317	719	598	147	80	67
Hamilton	914	481	433	864	451	413	50	30	20
Hartford (including Hartford village)	2,350	1,212	1,138	2,216	1,135	1,081	134	77	57
Hartford village	1,005	497	508	958	473	485	47	24	23
Keeler	1,052	552	500	962	497	465	90	55	35
Lawrence (including Lawrence village)	1,713	841	872	1,621	789	832	92	52	40
Lawrence village	555	250	305	522	234	288	33	16	17

TABLE I.—CONTINUED.—*Population as native and foreign-born, by sex.*

Counties, townships, cities and wards.	Aggregate of native and foreign-born population.			Native population.			Foreign-born population.		
	Totals.	Males.	Females.	Totals.	Males.	Females.	Totals.	Males.	Females.
VAN BUREN CO.—*Continued.*									
Paw Paw (including Paw Paw village)	2,427	1,195	1,232	2,265	1,111	1,154	162	84	78
Paw Paw village	1,406	659	747	1,320	618	702	86	41	45
Pine Grove (including part of Gobleville village)	1,795	916	879	1,698	856	842	97	60	37
Gobleville village (part of)	295	139	156	279	127	152	16	12	4
Porter	1,097	588	509	1,033	552	481	64	36	28
South Haven (including South Haven village)	3,418	1,694	1,724	2,946	1,461	1,485	472	233	239
South Haven village	2,449	1,190	1,259	2,141	1,042	1,099	308	148	160
Waverly	1,096	574	522	1,052	548	504	44	26	18
Gobleville village (in Bloomingdale and Pine Grove)	595	288	307	561	268	293	34	20	14
WASHTENAW CO.	43,509	21,429	22,080	35,735	17,462	18,273	7,774	3,967	3,807
Ann Arbor	1,091	581	510	858	455	403	233	126	107
Augusta	1,822	991	831	1,502	814	688	320	177	143
Bridgewater	1,064	555	509	895	459	436	169	96	73
Dexter	677	378	299	579	322	257	98	56	42
Freedom	1,092	599	493	834	465	369	258	134	124
Lima (including part of Chelsea village)	990	520	470	841	431	410	149	89	60
Chelsea village (part of)	44	26	18	41	24	17	3	2	1
Lodi (including part of Saline village)	1,235	653	582	1,011	524	487	224	129	95
Saline village (part of)	111	62	49	94	54	40	17	8	9
Lyndon	679	349	330	598	306	292	81	43	38
Manchester (including Manchester village)	2,117	1,059	1,058	1,756	877	879	361	182	179
Manchester village	1,162	550	612	955	457	498	207	93	114
Northfield	1,173	632	541	943	510	433	230	122	108
Pittsfield	1,141	618	523	963	506	457	178	112	66
Salem	1,203	620	583	989	510	479	214	110	104
Saline (including part of Saline village)	1,645	839	806	1,418	712	706	227	127	100
Saline village (part of)	614	304	310	523	255	268	91	49	42
Scio (including Dexter village)	1,893	952	941	1,534	755	779	359	197	162
Dexter village	871	403	468	737	328	409	134	75	59
Sharon	1,053	543	510	862	436	426	191	107	84
Superior	1,103	558	545	956	475	481	147	83	64
Sylvan (including part of Chelsea village)	2,349	1,159	1,190	1,929	924	1,005	420	235	185
Chelsea village (part of)	1,379	649	730	1,131	510	621	248	139	109
Webster	840	437	403	722	372	350	118	65	53
York (including the following villages)	1,844	925	919	1,677	829	848	167	96	71

TABLE I.—CONTINUED.—*Population as native and foreign-born, by sex.*

Counties, townships, cities and wards.	Aggregate of native and foreign-born population.			Native population.			Foreign-born population.		
	Totals.	Males.	Females.	Totals.	Males.	Females.	Totals.	Males.	Females.
WASHTENAW CO.—*Continued.*									
Milan village (part of)	569	267	302	526	241	285	43	26	17
Saline village (part of)	23	10	13	21	9	12	2	1	1
Ypsilanti	1,303	652	651	1,104	544	560	199	108	91
Chelsea village (in Lima and Sylvan)	1,423	675	748	1,172	534	638	251	141	110
Milan village (in York, Washtenaw Co., and Milan, Monroe Co.)	964	457	507	903	421	482	61	36	25
Saline village (in Lodi, Saline and York)	748	376	372	638	318	320	110	58	52
Ann Arbor city	11,069	5,101	5,968	8,640	3,960	4,680	2,429	1,141	1,288
1st ward	2,516	1,081	1,435	2,031	858	1,173	485	223	262
2d ward	2,131	1,054	1,077	1,440	706	734	691	348	343
3d ward	1,939	1,010	929	1,472	763	709	467	247	220
4th ward	1,908	826	1,082	1,607	713	894	301	113	188
5th ward	733	348	385	544	255	289	189	93	96
6th ward	1,842	782	1,060	1,546	665	881	296	117	179
Ypsilanti city	6,126	2,708	3,418	5,124	2,276	2,848	1,002	432	570
1st ward	1,327	605	722	1,078	489	589	249	116	133
2d ward	1,078	460	618	962	410	552	116	50	66
3d ward	1,508	629	879	1,292	553	739	216	76	140
4th ward	713	324	389	609	282	327	104	42	62
5th ward	1,500	690	810	1,183	542	641	317	148	169
WAYNE CO.	292,461	144,670	147,791	182,452	90,147	92,305	110,009	54,523	55,486
Brownstown	2,209	1,126	1,083	1,848	927	921	361	199	162
Canton	1,253	648	605	1,085	554	531	168	94	74
Dearborn (including Dearborn village)	2,673	1,336	1,337	1,902	974	928	771	362	409
Dearborn village	787	399	388	518	274	244	269	125	144
Ecorce	4,636	2,433	2,203	3,203	1,628	1,575	1,433	805	628
Greenfield (including Highland Park village)	2,462	1,297	1,165	1,737	900	837	725	397	328
Highland Park village	257	128	129	186	88	98	71	40	31
Grosse Point (including the following villages)	3,375	1,751	1,624	2,494	1,263	1,231	881	488	393
Grosse Point village	191	102	89	154	84	70	37	18	19
Grosse Pointe Farms village	528	226	302	389	175	214	139	51	88
Hamtramck	2,075	1,080	995	1,386	714	672	689	366	323
Huron (including New Boston village)	2,047	1,106	941	1,654	891	763	393	215	178
New Boston village	232	111	121	191	90	101	41	21	20
Livonia	1,521	817	704	1,173	618	555	348	199	149
Monguagon (including Trenton village)	2,259	1,125	1,134	1,669	828	841	590	297	293
Trenton village	980	483	497	722	351	371	258	132	126
Nankin (including Wayne village)	3,563	1,877	1,686	2,567	1,320	1,247	996	557	439
Wayne village	1,241	579	662	1,036	483	553	205	96	109
Plymouth (including the following villages)	4,332	2,181	2,151	3,628	1,804	1,824	704	377	327

TABLE I.—CONTINUED.—*Population as native and foreign-born, by sex.*

Counties, townships, cities and wards.	Aggregate of native and foreign-born population.			Native population.			Foreign-born population.		
	Totals.	Males.	Females.	Totals.	Males.	Females.	Totals.	Males.	Females.
WAYNE CO.—*Continued.*									
Northville village	1,825	902	923	1,542	754	788	283	148	135
Plymouth village	1,204	579	625	1,026	487	539	178	92	86
Redford	2,023	1,085	938	1,435	749	686	588	336	252
Romulus	1,885	988	897	1,472	771	701	413	217	196
Springwells	9,528	4,999	4,529	5,522	2,896	2,626	4,006	2,103	1,903
Sumpter	1,517	808	709	1,254	674	580	263	134	129
Taylor	1,303	677	626	884	452	432	419	225	194
Van Buren	1,793	939	854	1,544	803	741	249	136	113
Detroit city	237,798	116,207	121,591	142,949	69,801	73,148	94,849	46,406	48,443
1st ward	13,789	6,326	7,463	9,156	4,340	4,816	4,633	1,986	2,647
2d ward	10,804	4,809	5,995	7,526	3,467	4,059	3,278	1,342	1,936
3d ward	13,831	6,676	7,155	8,128	3,911	4,217	5,703	2,765	2,938
4th ward	13,385	6,126	7,259	8,936	4,197	4,739	4,449	1,929	2,520
5th ward	17,176	8,479	8,697	9,831	4,825	5,006	7,345	3,654	3,691
6th ward	15,321	7,156	8,165	9,928	4,690	5,238	5,393	2,466	2,927
7th ward	16,405	8,420	7,985	9,175	4,741	4,434	7,230	3,679	3,551
8th ward	14,533	7,033	7,500	9,553	4,648	4,905	4,980	2,385	2,595
9th ward	22,487	11,176	11,311	11,921	5,854	6,067	10,566	5,322	5,244
10th ward	18,343	8,929	9,414	11,621	5,659	5,962	6,722	3,270	3,452
11th ward	16,679	8,274	8,405	9,764	4,785	4,979	6,915	3,489	3,426
12th ward	15,299	7,628	7,671	8,741	4,372	4,369	6,558	3,256	3,302
13th ward	12,220	6,051	6,169	7,199	3,533	3,666	5,021	2,518	2,503
14th ward	11,157	5,675	5,482	6,251	3,168	3,083	4,906	2,507	2,399
15th ward	12,907	6,604	6,303	8,132	4,087	4,045	4,775	2,517	2,258
16th ward	13,462	6,845	6,617	7,087	3,524	3,563	6,375	3,321	3,054
Wyandotte city	4,209	2,190	2,019	3,046	1,580	1,466	1,163	610	553
1st ward	1,530	772	758	1,170	585	585	360	187	173
2d ward	975	512	463	734	389	345	241	123	118
3d ward	1,704	906	798	1,142	606	536	562	300	262
WEXFORD CO.	14,047	7,541	6,506	10,871	5,709	5,162	3,176	1,832	1,344
Antioch (including part of Sherman village)	630	310	320	592	290	302	38	20	18
Sherman village (part of)	163	70	93	152	65	87	11	5	6
Boon (including part of Harrietta village)	840	475	365	739	414	325	101	61	40
Harrietta village (part of)	419	231	188	375	207	168	44	24	20
Cedar Creek (including Manton village)	1,829	951	878	1,511	775	736	318	176	142
Manton village	809	414	395	724	368	356	85	46	39
Cherry Grove	342	198	144	243	133	110	99	65	34
Clam Lake	1,077	578	499	700	364	336	377	214	163
Colfax	628	342	286	557	296	261	71	46	25
Greenwood	325	189	136	301	170	131	24	19	5
Hanover (including part of Sherman village)	347	199	148	304	164	140	43	35	8
Sherman village (part of)	115	68	47	102	56	46	13	12	1
Harring	334	183	151	216	113	103	118	70	48
Henderson	212	132	80	158	88	70	54	44	10
Liberty	376	209	167	332	179	153	44	30	14
Selma	330	189	141	275	156	119	55	33	22
Slagle (including part of Harrietta village)	157	95	62	141	82	59	16	13	3

TABLE I.—CONCLUDED.—*Population as native and foreign-born, by sex.*

Counties, townships, cities and wards.	Aggregate of native and foreign-born population.			Native population.			Foreign-born population.		
	Totals.	Males.	Females.	Totals.	Males.	Females.	Totals.	Males.	Females.
WEXFORD CO.—*Continued.*									
Harrietta village (part of)	46	23	23	42	20	22	4	3	1
South Branch	247	156	91	176	101	75	71	55	16
Springville (including part of Sherman village)	625	366	259	520	288	232	105	78	27
Sherman village (part of)	12	6	6	12	6	6	-------	-------	-------
Wexford (including part of Sherman village)	643	363	280	614	344	270	29	19	10
Sherman village (part of)	38	20	18	34	18	16	4	2	2
Harrietta village (in Boon and Slagle)	465	254	211	417	227	190	48	27	21
Sherman village (in Antioch, Hanover, Springville and Wexford)	328	164	164	300	145	155	28	19	9
Cadillac city	5,105	2,606	2,499	3,492	1,752	1,740	1,613	854	759
1st ward	1,511	834	677	899	489	410	612	345	267
2d ward	1,532	763	769	988	484	504	544	279	265
3d ward	1,250	580	670	980	456	524	270	124	146
4th ward	812	429	383	625	323	302	187	106	81

TABLE II.—*By sex, the color of the inhabitants of the State, and of each county, township, incorporated village, city, and ward in the State, June 1, 1894.*

State and counties.	White.			Colored.*			Indian.			Chinese.		
	Totals.	Males.	Females.	Totals.	Males.	Females.	Totals.	Males.	Females.	Totals.	Males.	Females.
State	2,218,484	1,148,438	1,070,046	16,240	8,444	7,796	6,760	3,508	3,252	157	150	7
Alcona	5,383	2,915	2,468				34	20	14	1	1	
Alger	1,306	805	501				79	47	32			
Allegan	38,792	20,025	18,767	311	158	153	86	52	34			
Alpena	17,707	9,185	8,522	8	4	4	1	1		1	1	
Antrim	12,288	6,696	5,592	18	12	6	121	60	61			
Arenac	6,806	3,645	3,161				137	65	72			
Baraga	3,756	2,290	1,466	8	4	4	467	236	231	1	1	
Barry	23,655	12,269	11,386	43	23	20	1		1			
Bay	60,949	31,140	29,809	214	97	117	140	68	72	1	1	
Benzie	7,986	4,423	3,563	77	38	39						
Berrien	44,936	22,948	21,988	665	366	299	27	14	13	7	7	
Branch	26,117	13,190	12,927	88	59	29	2	1	1			
Calhoun	46,740	23,463	23,277	646	352	294	78	46	32	5	5	
Cass	19,486	10,012	9,474	1,649	925	724	39	18	21	2	2	
Charlevoix	10,631	5,631	5,000	34	17	17	260	137	123			
Cheboygan	13,667	7,480	6,187	17	7	10	216	100	116			
Chippewa	14,856	8,392	6,464	34	20	14	429	222	207	3	3	
Clare	7,953	4,316	3,637	18	9	9	5	4	1			
Clinton	26,229	13,454	12,775	33	19	14						
Crawford	2,694	1,539	1,155	6	3	3	10	4	6			
Delta	18,975	10,788	8,187	22	11	11	253	137	116	12	12	
Dickinson	14,654	8,176	6,478				44	18	26	2	2	
Eaton	32,531	16,666	15,865	81	43	38	2	2		4	4	
Emmet	9,576	5,029	4,547	36	19	17	768	380	388	2	2	
Genesee	40,239	20,397	19,842	289	144	145	21	8	13	4	4	
Gladwin	4,892	2,695	2,197	4	3	1	4	3	1			
Gogebic	13,999	7,976	6,023	13	6	7	68	41	27	3	3	
Grand Traverse	17,428	9,277	8,151	37	19	18	50	30	20			
Gratiot	28,644	14,824	13,820	130	62	68	2		2			
Hillsdale	30,230	15,257	14,973	32	19	13	8	5	3	2	2	
Houghton	44,125	23,847	20,278	31	20	11	4	1	3	15	15	
Huron	32,246	16,968	15,278	9	3	6	1	1				
Ingham	39,156	19,935	19,221	528	279	249	3	1	2	2	2	
Ionia	34,705	18,052	16,653	114	73	41	1	1				
Iosco	12,280	6,458	5,822	10	7	3	49	33	16	1	1	
Iron	5,284	3,051	2,233	5	4	1	3		3	1	1	
Isabella	20,707	11,029	9,678	167	88	79	565	289	276			
Jackson	45,964	23,527	22,437	561	329	232	4	4		6	6	
Kalamazoo	41,366	20,738	20,628	686	347	339				4	4	
Kalkaska	5,612	3,257	2,355	11	4	7	17	10	7			
Kent	121,169	61,079	60,090	751	378	373	15	6	9	3	3	
Keweenaw	2,804	1,589	1,215				1	1				
Lake	5,890	3,393	2,497	4	4		3	2	1			
Lapeer	28,808	14,947	13,861	63	31	32	8	5	3			
Leelanau	8,740	4,795	3,945	29	14	15	626	337	289			
Lenawee	48,068	23,961	24,107	469	234	235	4	1	3			
Livingston	20,379	10,529	9,850	57	28	29	1	1				
Luce	2,345	1,344	1,001	1	1		1	1		1	1	
Mackinac	6,798	3,824	2,974	8	4	4	430	220	210	1	1	
Macomb	32,304	16,543	15,761	81	32	49	2	1	1			

* Includes all reported black or mulatto.

TABLE II.—CONTINUED.—*By sex, the color of the inhabitants, June 1, 1894.*

Counties.	White.			Colored.			Indian.			Chinese.		
	Totals.	Males.	Females.	Totals.	Males.	Females.	Totals.	Males.	Females.	Totals.	Males.	Females.
Manistee	26,068	13,701	12,367	20	10	10	20	13	7	6	6	----
Manitou	812	439	373	----	----	----	106	56	50	----	----	----
Marquette	37,874	20,102	17,772	44	24	20	75	40	35	15	15	----
Mason	18,081	9,641	8,440	18	13	5	321	161	160	2	2	----
Mecosta	20,287	10,676	9,611	398	213	185	44	25	19	----	----	----
Menominee	23,631	13,296	10,335	21	11	10	85	43	42	3	3	----
Midland	13,170	7,047	6,123	44	27	17	4	2	2	----	----	----
Missaukee	6,894	3,960	2,934	----	----	----	61	25	36	----	----	----
Monroe	33,063	17,172	15,891	116	58	58	2	2	----	----	----	----
Montcalm	34,051	17,620	16,431	107	62	45	----	----	----	----	----	----
Montmorency	2,437	1,429	1,008	1	1	----	----	----	----	----	----	----
Muskegon	37,210	19,040	18,170	99	55	44	15	7	8	----	----	----
Newaygo	19,063	10,189	8,874	24	16	8	38	17	21	----	----	----
Oakland	42,335	21,638	20,697	338	179	159	----	----	----	3	3	----
Oceana	16,245	8,704	7,541	46	32	14	308	159	149	----	----	----
Ogemaw	5,616	3,054	2,562	2	1	1	20	12	8	----	----	----
Ontonagon	6,834	4,251	2,583	2	2	----	35	17	18	2	2	----
Osceola	16,423	8,792	7,631	33	17	16	19	10	9	----	----	----
Oscoda	1,800	1,088	712	6	2	4	----	----	----	----	----	----
Otsego	4,787	2,708	2,079	7	3	4	----	----	----	----	----	----
Ottawa	39,014	20,276	18,738	38	20	18	31	16	15	----	----	----
Presque Isle	5,882	3,386	2,496	10	7	3	19	12	7	----	----	----
Roscommon	1,646	1,006	640	2	2	----	9	5	4	----	----	----
Saginaw	81,316	41,659	39,657	316	160	156	215	111	104	----	----	----
Sanilac	33,930	17,824	16,106	15	7	8	----	----	----	----	----	----
Schoolcraft	7,077	4,302	2,775	----	----	----	50	26	24	----	----	----
Shiawassee	32,818	17,041	15,777	36	16	20	----	----	----	----	----	----
St. Clair	54,227	27,798	26,429	87	43	44	6	2	4	1	1	----
St. Joseph	24,954	12,664	12,290	129	70	59	3	2	1	1	1	----
Tuscola	34,302	17,863	16,439	47	30	17	63	34	29	----	----	----
Van Buren	30,311	15,419	14,892	669	350	319	78	44	34	1	1	----
Washtenaw	42,215	20,783	21,432	1,279	634	645	5	4	1	10	8	2
Wayne	288,247	142,584	145,663	4,150	2,036	2,114	38	29	9	26	21	5
Wexford	14,009	7,517	6,492	38	24	14	----	----	----	----	----	----

TABLE II.—CONTINUED.—*By sex, the color of the inhabitants, June 1, 1894.*

State, counties, townships, villages, cities and wards.	White.			Colored.*			Indian.			Chinese.		
	Totals.	Males.	Females.	Totals.	Males.	Females.	Totals.	Males.	Females.	Totals.	Males.	Females.
State	2,218,484	1,148,438	1,070,046	16,240	8,444	7,796	6,760	3,508	3,252	157	150	7
ALCONA CO.	5,383	2,915	2,468				34	20	14	1	1	
Alcona	985	555	430									
Caledonia	233	136	97									
Curtis	345	199	146									
Greenbush	291	155	136									
Gustin	607	317	290							1	1	
Harrisville (includ. Harrisville village)	1,391	709	682									
Harrisville village	470	234	236									
Hawes	292	171	121									
Haynes	791	413	378									
Mikado	242	136	106				34	20	14			
Millen	118	69	49									
Mitchell	88	55	33									
ALGER CO.	1,306	805	501				79	47	32			
Autrain	280	165	115									
Burt	236	159	77				4	[illegible]	1			
Mathias	211	135	76				1	1				
Munising	294	168	126				73	42	31			
Onota	137	80	57				1	1				
Rock River	148	98	50									
ALLEGAN CO.	38,792	20,025	18,767	311	158	153	[illegible]	52	34			
Allegan (including Allegan village)	3,789	1,829	1,960	102	44	58	1	1				
Allegan village	2,673	1,256	1,417									
Casco	1,810	961	849									
Cheshire	1,238	637	601	110	61	[illegible]						
Clyde (inc. part of Fennville village)	840	454	386	37	18	19	3	1	2			
Fennville vill. (pt. of)	223	116	107									
Dorr	1,837	978	859									
Fillmore	2,019	1,054	965									
Ganges	1,678	900	778	4	2	2	1	1				
Gun Plain (includ. Plainwell village)	2,491	1,208	1,283	1	1		2	2				
Plainwell village	1,446	672	774	1	1							
Heath	825	442	383				28	20	8			
Hopkins	1,775	925	850									
Laketown	919	472	447									
Lee	987	525	462	21	12	9	2	1	1			
Leighton	1,241	640	601	1	1							
Manlius (inc. part of Fennville village)	1,138	642	496									
Fennville vill. (pt. of)	167	92	75									
Martin	1,223	639	584									
Monterey	1,429	730	699	8	3	5						
Otsego (inc. Otsego village)	3,042	1,505	1,537	7	5	2						
Otsego village	1,851	874	977									
Overisal	1,764	911	853									
Pine Plains	447	229	218	16	8	8						
Salem	1,605	844	761				13	7	6			

* Includes all reported black or mulatto.

TABLE II.—CONTINUED.—*By sex, the color of the inhabitants, June 1, 1894.*

Counties, townships, villages, cities and wards.	White.			Colored.			Indian.			Chinese.		
	Totals.	Males.	Females.	Totals.	Males.	Females.	Totals.	Males.	Females.	Totals.	Males.	Females.
ALLEGAN CO.—*Continued.*												
Saugatuck (including the following villages)	2,419	1,277	1,142	2	2		8	4	4			
Douglas village	535	293	242									
Saugatuck village	754	373	381									
Trowbridge	1,260	679	581									
Watson	1,203	613	590	2	1	1						
Wayland (including Wayland village)	1,813	931	882				28	15	13			
Wayland village	540	257	283									
Fennville village (in Clyde and Manlius)	390	208	182									
ALPENA CO.	17,707	9,185	8,522	8	4	4	1	1		1	1	
Alpena	1,244	684	560									
Green	504	285	219									
Long Rapids	1,064	596	468									
Maple Ridge	755	410	345									
Ossineke	249	141	108									
Sanborn	346	183	163									
Wilson	1,416	780	636									
Alpena city	12,129	6,106	6,023	8	4	4	1	1		1	1	
1st ward	1,781	886	895	7	3	4						
2d ward	1,865	920	945							1	1	
3d ward	3,452	1,725	1,727	1	1							
4th ward	1,092	541	551									
5th ward	2,040	1,058	982				1	1				
6th ward	1,899	976	923									
ANTRIM CO.	12,288	6,696	5,592	18	12	6	121	60	61			
Banks	1,181	671	510	2	1	1						
Central Lake	1,151	629	522				4	2	2			
Chestonia	469	251	218									
Custar	472	263	209									
Echo	498	274	224	7	5	2						
Elk Rapids	1,449	776	673				65	32	33			
Forest Home (including part of Bellaire village)	795	423	372				6	4	2			
Bellaire village (part of)	347	179	168									
Helena	691	379	312									
Jordan	450	254	196									
Kearney (including part of Bellaire village)	698	384	314									
Bellaire village (part of)	369	203	166									
Mancelona (including Mancelona village)	2,391	1,253	1,138	9	6	3	2	1	1			
Mancelona village	1,223	625	598	7	5	2						
Milton	845	476	369				43	20	23			
Star	463	262	201									
Torch Lake	383	206	177				1	1				
Warner	352	195	157									
Bellaire village (in Forest Home and Kearney)	716	382	334									
ARENAC CO.	6,806	3,645	3,161				137	65	72			
Adams	255	146	109									
Arenac	711	379	332									
Au Gres	593	322	271									
Clayton	730	387	343									

TABLE II.—CONTINUED.—*By sex, the color of the inhabitants, June 1, 1894.*

Counties, townships, villages, cities and wards.	White.			Colored.			Indian.			Chinese.		
	Totals.	Males.	Females.	Totals.	Males.	Females.	Totals.	Males.	Females.	Totals.	Males.	Females.
ARENAC CO.—*Continued.*												
Deep River	812	408	404									
Lincoln (including Standish village)	1,546	823	723									
Standish village	848	446	402									
Mason	458	238	220									
Moffitt	249	129	120				17	9	8			
Standish	1,010	542	468				119	55	64			
Turner	31	21	10									
Whitney	411	250	161				1	1				
BARAGA CO.	3,756	2,290	1,466	8	4	4	467	236	231	1	1	
Arvon	287	171	116				1	1				
Baraga (inc. Baraga village)	1,493	932	561	7	3	4	217	101	116	1	1	
Baraga village	1,084	667	417									
Covington	88	69	19									
L'Anse (inc. L'Anse village)	1,703	1,005	698	1	1		249	134	115			
L'Anse village	957	521	436									
Spurr	185	113	72									
BARRY CO.	23,655	12,269	11,386	43	23	20	1		1			
Assyria	1,096	594	502									
Baltimore	1,223	639	584									
Barry	1,180	633	547	25	12	13						
Carlton	1,389	733	656	1	1		1		1			
Castleton (including part of Nashville village)	2,556	1,266	1,290	4	2	2						
Nashville village (part of)	1,157	579	578									
Hastings	1,113	595	518									
Hope	1,174	620	554	2	2							
Irving	1,332	680	652									
Johnstown	1,053	560	493	1	1							
Maple Grove (including part of Nashville village)	1,233	635	598	8	4	4						
Nashville village (part of)	75	39	36									
Orangeville	942	527	415	2	1	1						
Prairieville	982	513	469									
Rutland	1,012	538	474									
Thornapple (including Middleville village)	1,844	982	862									
Middleville village	750	369	381									
Woodland (including Woodland village)	1,746	887	859									
Woodland village	355	176	179									
Yankee Springs	766	401	365									
Nashville village (in Castleton and Maple Grove)	1,232	618	614									
Hastings city	3,014	1,466	1,548									
1st ward	595	298	297									
2d ward	716	343	373									
3d ward	637	320	317									
4th ward	1,066	505	561									
BAY CO.	60,949	31,140	29,809	214	97	117	140	68	72	1	1	
Bangor	794	410	384				49	21	28			
Beaver	1,235	680	555	1	1							
Frankenlust	1,265	656	609	1	1							
Fraser	1,444	805	639									
Garfield	297	158	139	5	3	2						

TABLE II.—CONTINUED.—*By sex, the color of the inhabitants, June 1, 1894.*

Counties, townships, villages, cities and wards.	White.			Colored.			Indian.			Chinese.		
	Totals.	Males.	Females.	Totals.	Males.	Females.	Totals.	Males.	Females.	Totals.	Males.	Females.
BAY CO.—*Continued.*												
Gibson	493	274	219	1	1							
Hampton (including Essexville village)	3,303	1,718	1,585				1	1				
Essexville village	1,737	894	843									
KawKawlin	1,627	862	765									
Merritt	1,217	654	563									
Monitor	1,784	959	825									
Mt. Forest	265	146	119									
Pinconning (including Pinconning village)	2,076	1,098	978				90	46	44			
Pinconning village	1,008	512	496									
Portsmouth	1,222	661	561									
Williams	1,752	948	804									
Bay City	29,849	14,822	15,027	192	83	109				1	1	
1st ward	3,667	1,923	1,744	7	4	3						
2d ward	1,665	775	890	13	4	9				1	1	
3d ward	1,642	750	892	20	9	11						
4th ward	4,293	2,153	2,140	53	24	29						
5th ward	2,668	1,307	1,361	42	18	24						
6th ward	1,924	961	963	11	4	7						
7th ward	1,670	868	802									
8th ward	6,340	3,171	3,169	14	5	9						
9th ward	1,346	630	716	5	1	4						
10th ward	2,071	1,070	1,001	7	5	2						
11th ward	2,563	1,214	1,349	20	9	11						
West Bay City	12,326	6,289	6,037	14	8	6						
1st ward	2,053	1,054	999									
2d ward	3,063	1,579	1,484	1		1						
3d ward	1,514	775	739									
4th ward	2,379	1,256	1,123	9	6	3						
5th ward	1,777	906	871	4	2	2						
6th ward	1,540	719	821									
BENZIE CO.	7,986	4,423	3,563	77	38	39						
Almira (including Lake Ann village)	925	520	405	1		1						
Lake Ann village	500	278	222									
Benzonia (including Benzonia village)	851	457	394	12	7	5						
Benzonia village	369	179	190									
Blaine	638	387	251	1		1						
Colfax (including part of Thompsonville village)	757	453	304	1	1							
Thompsonville vill. (part of)	212	125	87									
Crystal Lake (including Frankfort village)	1,588	786	802	16	10	6						
Frankfort village	1,252	610	642	7	5	2						
Gilmore (including South Frankfort village)	819	460	359	7	3	4						
South Frankfort village	580	332	248									
Homestead	393	210	183									
Inland	648	368	280	1	1							
Joyfield	263	156	107	25	13	12						
Lake	167	96	71	4	1	3						
Platte	285	154	131									
Weldon (including part of Thompsonville village)	652	376	276	9	2	7						
Thompsonville vill. (part of)	455	245	210									
Thompsonville village (in Colfax and Weldon)	667	370	297									

TABLE II.—CONTINUED.—*By sex, the color of the inhabitants, June 1, 1894.*

Counties, townships, villages, cities and wards.	White.			Colored.			Indian.			Chinese.		
	Totals.	Males.	Females.	Totals.	Males.	Females.	Totals.	Males.	Females.	Totals.	Males.	Females.
BERRIEN CO.	44,936	22,948	21,988	665	366	299	27	14	13	7	7	----
Bainbridge	1,589	841	748	1	1	----	----	----	----	----	----	----
Benton	2,736	1,425	1,311	42	26	16	3	1	2	----	----	----
Berrien (including part of Eau Claire village)	1,494	773	721	26	16	10	----	----	----	----	----	----
Eau Claire village (part of)	160	79	81	----	----	----	----	----	----	----	----	----
Bertrand	1,073	572	501	----	----	----	----	----	----	----	----	----
Buchanan (including Buchanan village)	2,786	1,352	1,434	35	17	18	4	2	2	1	1	----
Buchanan village	1,860	878	982	35	17	18	----	----	----	1	1	----
Chickaming	984	516	468	----	----	----	----	----	----	----	----	----
Galien (inc. Galien village)	1,284	684	600	----	----	----	----	----	----	----	----	----
Galien village	478	251	227	----	----	----	----	----	----	----	----	----
Hagar	998	528	470	1	1	----	----	----	----	----	----	----
Lake	1,844	971	873	1	1	----	----	----	----	----	----	----
Lincoln (including Stevensville village)	1,917	1,000	917	7	3	4	----	----	----	----	----	----
Stevensville village	283	142	141	----	----	----	----	----	----	----	----	----
New Buffalo (including New Buffalo village)	1,321	693	628	1	1	----	----	----	----	----	----	----
New Buffalo village	656	320	336	----	----	----	----	----	----	----	----	----
Niles	1,207	638	569	8	4	4	----	----	----	----	----	----
Oronoko (including Berrien Springs village)	1,826	933	893	4	3	1	2	2	----	----	----	----
Berrien Springs village	722	362	360	4	3	1	----	----	----	----	----	----
Pipestone (including part of Eau Claire village)	1,430	756	674	45	26	19	----	----	----	----	----	----
Eau Claire village (part of)	86	46	40	----	----	----	----	----	----	----	----	----
Royalton	1,203	653	550	----	----	----	----	----	----	----	----	----
Sodus	1,052	543	509	31	18	13	----	----	----	----	----	----
St. Josephs	1,071	534	537	7	2	5	----	----	----	----	----	----
Three Oaks (including Three Oaks village)	1,678	864	814	----	----	----	----	----	----	----	----	----
Three Oaks village	856	424	432	----	----	----	----	----	----	----	----	----
Watervliet (including the following villages)	2,332	1,176	1,156	5	3	2	18	9	9	----	----	----
Watervliet village	458	229	229	----	----	----	----	----	----	----	----	----
Coloma village	444	212	232	----	----	----	----	----	----	----	----	----
Weesaw	1,226	658	568	----	----	----	----	----	----	----	----	----
Eau Claire village (in Berrien and Pipestone)	246	125	121	----	----	----	----	----	----	----	----	----
Benton Harbor city	5,148	2,563	2,585	165	96	69	----	----	----	----	----	----
1st ward	574	298	276	122	71	51	----	----	----	----	----	----
2d ward	1,773	870	903	5	1	4	----	----	----	----	----	----
3d ward	1,470	721	749	30	19	11	----	----	----	----	----	----
4th ward	1,331	674	657	4	1	3	----	----	----	2	2	----
Niles city	4,332	2,066	2,266	174	93	81	----	----	----	2	2	----
1st ward	1,418	713	705	113	62	51	----	----	----	----	----	----
2d ward	815	382	433	20	10	10	----	----	----	2	2	----
3d ward	1,104	501	603	36	19	17	----	----	----	----	----	----
4th ward	995	470	525	5	2	3	----	----	----	----	----	----
St. Joseph city	4,405	2,209	2,196	112	55	57	----	----	----	2	2	----
1st ward	2,241	1,123	1,118	23	9	14	----	----	----	2	2	----
2d ward	2,164	1,086	1,078	89	46	43	----	----	----	----	----	----
BRANCH CO.	26,117	13,190	12,927	88	59	29	2	1	1	----	----	----
Algansee	1,348	696	652	1	1	----	----	----	----	----	----	----
Batavia	1,089	564	525	----	----	----	----	----	----	----	----	----
Bethel	1,365	701	664	2	----	2	----	----	----	----	----	----
Bronson (including Bronson village)	1,976	1,006	970	----	----	----	----	----	----	----	----	----
Bronson village	864	410	454	----	----	----	----	----	----	----	----	----

TABLE II.—CONTINUED.—*By sex, the color of the inhabitants, June 1, 1894.*

Counties, townships, villages, cities and wards.	White.			Colored.			Indian.			Chinese.		
	Totals.	Males.	Females.	Totals.	Males.	Females.	Totals.	Males.	Females.	Totals.	Males.	Females.
BRANCH CO.—*Continued.*												
Butler	1,183	632	551	13	7	6	1		1			
California	861	443	418	1	1							
Coldwater	1,371	756	615	47	35	12	1	1				
Gilead	805	420	385									
Girard	1,205	620	585									
Kinderhook	631	325	306									
Mattison	1,147	599	548									
Noble	617	336	281									
Ovid	965	498	467									
Quincy (including Quincy village)	2,412	1,150	1,262									
Quincy village	1,165	533	632									
Sherwood (including Sherwood village)	1,353	696	657	1	1							
Sherwood village	435	217	218									
Union (inc. Union City vill.)	2,520	1,265	1,255	6	3	3						
Union City village	1,293	632	661									
Coldwater city	5,269	2,483	2,786	17	11	6						
1st ward	1,373	646	727	7	5	2						
2d ward	1,473	698	775	5	3	2						
3d ward	1,294	602	692	3	2	1						
4th ward	1,129	537	592	2	1	1						
CALHOUN CO.	46,740	23,463	23,277	646	352	294	78	46	32	8	8	
Albion	803	417	386									
Athens (inc. Athens village)	1,457	775	682	1	1		71	42	29			
Athens village	554	268	286									
Battle Creek	1,001	539	462	12	6	6						
Bedford	1,194	607	587	15	9	6						
Burlington (including Burlington village)	1,357	717	640									
Burlington village	304	162	142									
Clarence	1,056	541	515									
Clarendon	1,118	589	529	1	1							
Convis	846	440	406	10	6	4						
Eckford	1,062	560	502									
Emmet	959	504	455	8	4	4						
Fredonia	898	496	402									
Homer (inc. Homer village)	2,077	1,054	1,023									
Homer village	1,157	576	581									
Lee	1,080	571	509	1	1							
Le Roy	1,090	566	524	2	2							
Marengo	1,054	553	501	7	5	2						
Marshall	863	453	410	3	2	1						
Newton	890	460	430									
Pennfield	1,040	555	485	20	13	7						
Sheridan	1,002	532	470				3	1	2			
Tekonsha (including Tekonsha village)	1,500	780	720	6	4	2						
Tekonsha village	549	259	290									
Albion city	4,806	2,297	2,509	34	18	16	1	1		3	3	
1st ward	1,358	676	682	22	13	9	1	1		2	2	
2d ward	1,484	689	795	3	1	2				1	1	
3d ward	860	388	472	3	2	1						
4th ward	1,104	544	560	6	2	4						
Battle Creek city	15,057	7,270	7,787	460	237	223	2	1	1	3	3	
1st ward	2,182	1,051	1,131	113	58	55						
2d ward	2,415	1,225	1,190	73	40	33						
3d ward	3,834	1,760	2,074	103	57	46	1	1				
4th ward	3,205	1,512	1,693	43	22	21	1		1			
5th ward	3,421	1,722	1,699	128	60	68				3	3	

TABLE II.—CONTINUED.—*By sex, the color of the inhabitants, June 1, 1894.*

Counties, townships, villages, cities and wards.	White.			Colored.			Indian.			Chinese.		
	Totals.	Males.	Females.	Totals.	Males.	Females.	Totals.	Males.	Females.	Totals.	Males.	Females.
CALHOUN CO.—*Continued.*												
Marshall city	4,530	2,187	2,343	66	43	23	1	1		2	2	
1st ward	797	351	446	1	1							
2d ward	973	430	543	7	5	2						
3d ward	1,518	772	746	11	6	5	1	1		2	2	
4th ward	1,242	634	608	47	31	16						
CASS CO.	19,486	10,012	9,474	1,649	925	724	39	18	21	2	2	
Calvin	480	249	231	847	471	376						
Howard	746	392	354	42	26	16						
Jefferson	860	461	399	9	8	1						
La Grange (including Cassopolis village)	2,074	1,045	1,029	139	79	60						
Cassopolis village	1,324	661	663									
Marcellus (including Marcellus village)	1,955	1,000	955	14	8	6						
Marcellus village	1,032	515	517	13	7	6						
Mason	752	411	341	6	2	4						
Milton	425	233	192									
Newberg	1,319	666	653	20	13	7	1	1				
Ontwa	893	456	437									
Penn (inc. Vandalia village)	1,360	686	674	107	57	50						
Vandalia village	426	200	226	20	13	7						
Pokagon	1,076	565	511	77	44	33						
Porter	1,326	682	644	144	80	64						
Silver Creek	806	409	397	37	22	15	32	14	18			
Volinia	1,096	593	503	80	47	33	3	2	1			
Wayne	914	492	422	1	1		2	1	1			
Dowagiac city	3,404	1,672	1,732	126	67	59	1		1	2	2	
1st ward	1,208	588	620	54	30	24				2	2	
2d ward	1,020	480	540	27	14	13	1		1			
3d ward	1,176	604	572	45	23	22						
CHARLEVOIX CO.	10,631	5,631	5,000	34	17	17	260	137	123			
Bay	521	272	249				27	20	7			
Bear Lake	206	113	93				22	10	12			
Boyne Valley (including Boyne Falls village)	734	415	319				1	1				
Boyne Falls village	308	177	131									
Chandler	211	107	104	1	1							
Charlevoix (including Charlevoix village)	1,823	904	919				21	13	8			
Charlevoix village	1,775	875	900				21	13	8			
Evangeline (including Boyne City village)	867	453	414	2	1	1						
Boyne City village	557	282	275	2	1	1						
Eveline	889	485	404	6	4	2	4	1	3			
Hayes	590	323	267	11	5	6	178	90	88			
Hudson	128	62	66									
Marion	552	299	253									
Melrose	505	273	232									
Norwood	456	230	226									
Resort	226	122	104				7	2	5			
South Arm (including East Jordan village)	2,087	1,112	975									
East Jordan village	888	452	436									
Springvale	192	108	84									
Wilson	644	353	291	14	6	8						

TABLE II.—CONTINUED.—*By sex, the color of the inhabitants, June 1, 1894.*

Counties, townships, villages, cities and wards.	White.			Colored.			Indian.			Chinese.		
	Totals.	Males.	Females.	Totals.	Males.	Females.	Totals.	Males.	Females.	Totals.	Males.	Females.
CHEBOYGAN CO.	13,667	7,480	6,187	17	7	10	216	100	116			
Beaugrand	450	252	198									
Benton	883	482	401									
Burt	369	202	167	6	2	4	86	40	46			
Ellis	161	99	62	2	1	1						
Forest	153	96	57				1	1				
Grant	490	284	206									
Hebron	292	171	121									
Inverness	1,473	830	643	1		1	1		1			
Mackinaw (including Mackinaw City village)	580	313	267									
Mackinaw City village	448	236	212									
Mentor	379	219	160									
Munro	282	155	127									
Nunda	684	369	315	1	1		3	2	1			
Tuscarora	417	226	191				12	6	6			
Waverly	110	71	39									
Wilmot	107	64	43									
Cheboygan city	6,837	3,647	3,190	7	3	4	113	51	62			
1st ward	549	277	272									
2d ward	2,283	1,235	1,048				97	43	54			
3d ward	1,419	774	645	7	3	4	15	7	8			
4th ward	1,721	913	808									
5th ward	865	448	417				1	1				
CHIPPEWA CO.	14,856	8,392	6,464	34	20	14	429	222	207	3	3	
Bruce	962	540	422									
Dafter	498	285	213									
Detour	907	554	353	13	7	6	61	31	30			
Drummond	303	172	131	16	10	6	89	49	40			
Pickford	1,189	624	565									
Raber	453	282	171									
Rudyard	240	132	108									
Sault Ste. Marie	646	367	279	1	1		15	10	5			
Sugar Island	443	246	197				127	57	70			
Superior	1,470	886	584	3	1	2	123	67	56			
Trout Lake	89	55	34									
White Fish	428	330	98				2		2			
Sault Ste. Marie city	7,228	3,919	3,309	1	1		12	8	4	3	3	
1st ward	2,265	1,313	952				2	2				
2d ward	2,448	1,313	1,135	1	1		2	1	1	3	3	
3d ward	1,650	843	807									
4th ward	865	450	415				8	5	3			
CLARE CO.	7,953	4,316	3,637	18	9	9	5	4	1			
Arthur	377	193	184	1	1							
Franklin	178	100	78									
Frost	174	131	43									
Grant	823	446	377	10	3	7						
Greenwood	404	231	173	1	1							
Hamilton	343	178	165									
Hatton	421	229	192									
Hayes	171	100	71									
Redding	320	188	132	1	1		5	4	1			
Sheridan	805	416	389									
Summerfield	130	62	68									
Surrey (including Farwell village)	1,441	793	648									
Farwell village	568	289	279									
Winterfield	229	134	95	4	2	2						

TABLE II.—CONTINUED.—*By sex, the color of the inhabitants, June 1, 1894.*

Counties, townships, villages, cities and wards.	White.			Colored.			Indian.			Chinese.		
	Totals.	Males.	Females.	Totals.	Males.	Females.	Totals.	Males.	Females.	Totals.	Males.	Females.
CLARE CO.—*Continued.*												
Clare city	1,392	723	669									
1st ward	295	155	140									
2d ward	662	343	319									
3d ward	435	225	210									
Harrison city	745	392	353	1	1							
1st ward	224	117	107									
2d ward	237	131	106	1	1							
3d ward	284	144	140									
CLINTON CO.	26,229	13,454	12,775	33	19	14						
Bath	1,135	592	543									
Bengal	1,138	596	542									
Bingham (including St. Johns village)	4,512	2,228	2,284	20	12	8						
St. Johns village	3,440	1,656	1,784									
Dallas (including Fowler village)	1,680	852	828									
Fowler village	389	178	211									
De Witt	1,353	733	620	6	2	4						
Du Plain (including Elsie village)	1,827	910	917									
Elsie village	521	248	273									
Eagle (including Eagle village)	1,189	620	569									
Eagle village	137	64	73									
Essex (including Maple Rapids village)	1,494	779	715									
Maple Rapids village	548	275	273									
Greenbush	1,449	753	696	3	1	2						
Lebanon	1,235	645	590	4	4							
Olive	1,214	625	589									
Ovid (including Ovid village)	2,647	1,310	1,337									
Ovid village	1,312	602	710									
Riley	1,191	604	587									
Victor	1,089	594	495									
Watertown	1,442	749	693									
Westphalia (including Westphalia village)	1,634	864	770									
Westphalia village	396	199	197									
CRAWFORD CO.	2,694	1,539	1,155	6	3	3	10	4	6			
Ball	120	82	38									
Beaver Creek	108	63	45									
Blaine	97	55	42									
Center Plains	152	78	74									
Frederic	244	152	92	3	1	2	6	3	3			
Grayling	1,560	866	694	1		1	4	1	3			
Grove	94	48	46	1	1							
Maple Forest	211	126	85	1	1							
South Branch	108	69	39									
DELTA CO.	18,975	10,788	8,187	22	11	11	253	137	116	12	12	
Baldwin	460	267	193									
Bark River	807	473	334									
Bay De Noc	420	248	172				39	19	20			
Escanaba	400	220	180	2	1	1						
Fairbanks	312	167	145									

TABLE II.—CONTINUED.—*By sex, the color of the inhabitants, June 1, 1894.*

Counties, townships, villages, cities and wards.	White.			Colored.			Indian.			Chinese.		
	Totals.	Males.	Females.	Totals.	Males.	Females.	Totals.	Males.	Females.	Totals.	Males.	Females.
DELTA CO.—*Continued.*												
Ford River	1,428	961	467				34	17	17			
Garden (inc. Garden village)	1,173	663	510									
Garden village	433	235	198									
Maple Ridge	359	220	139									
Masonville	1,926	1,222	704				8	3	5			
Nahma	633	392	241				166	94	72			
Sack Bay	208	110	98									
Wells	632	381	251									
Escanaba city	8,093	4,212	3,881	20	10	10	5	4	1	6	5	
1st ward	919	501	418	6	4	2				4	1	
2d ward	975	441	534	8	3	5						
3d ward	1,694	945	749	1	2	2				2	2	
4th ward	1,625	818	807									
5th ward	1,205	660	545									
6th ward	1,392	697	695	2	1	1	5	4	1			
7th ward	283	150	133									
Gladstone city	2,124	1,252	872				1		1	5	6	
1st ward	639	403	236				1		1			
2d ward	835	494	341							6	6	
3d ward	425	224	201									
4th ward	225	131	94									
DICKINSON CO.	14,654	8,176	6,478				44	18	26	2	2	
Breen	347	239	108									
Breitung	488	269	219				32	13	19			
Felch	589	378	211									
Norway	1,200	676	524				1		1			
Sagola	360	230	130									
Waucedah	446	271	175				11	5	6			
Iron Mountain city	7,638	4,152	3,486							1	1	
1st ward	1,791	1,037	754									
2d ward	1,337	732	605									
3d ward	1,373	752	621							1	1	
4th ward	1,509	789	720									
5th ward	1,628	842	786									
Norway city	3,586	1,961	1,625							1	1	
1st ward	1,669	886	783									
2d ward	1,086	577	509							1	1	
3d ward	831	498	333									
EATON CO.	32,531	16,666	15,865	81	43	38	2	2		4	4	
Bellevue (including Bellevue village)	1,920	977	943	34	17	17						
Bellevue village	811	382	429	34	17	17						
Benton (including Potterville village)	1,532	805	727	1	1							
Potterville village	486	253	233									
Brookfield	1,306	710	596									
Carmel	1,094	578	516									
Chester	1,330	702	628									
Delta	1,483	776	707									
Eaton	1,057	561	496	1	1							
Eaton Rapids	1,255	656	599									
Hamlin	1,165	611	554									
Kalamo	1,460	758	702									
Oneida	1,229	663	566									
Roxand	1,593	837	756									
Sunfield	2,002	1,015	987									

TABLE II.—CONTINUED.—*By sex, the color of the inhabitants, June 1, 1894.*

Counties, townships, villages, cities and wards.	White.			Colored.			Indian.			Chinese.		
	Totals.	Males.	Females.	Totals.	Males.	Females.	Totals.	Males.	Females.	Totals.	Males.	Females.
EATON CO.—*Continued.*												
Vermontville (including Vermontville village)	1,764	907	857									
Vermontville village	648	318	330									
Walton (inc. Olivet village)	1,861	910	951	13	8	5						
Olivet village	755	330	425	8	5	3						
Windsor	1,792	960	832				1	1				
Charlotte city	4,325	2,129	2,196	21	9	12				4	4	
1st ward	657	334	323									
2d ward	1,062	537	525	15	7	8						
3d ward	1,372	667	705	6	2	4				3	3	
4th ward	1,234	591	643							1	1	
Eaton Rapids city	2,145	1,026	1,119	11	7	4	1	1				
1st ward	729	347	382	10	6	4	1	1				
2d ward	669	310	359									
3d ward	747	369	378	1	1							
Grand Ledge city	2,218	1,085	1,133									
1st ward	1,214	608	606									
2d ward	1,004	477	527									
EMMET CO.	9,576	5,029	4,547	36	19	17	768	380	388	2	2	
Bear Creek (including Petoskey village)	4,926	2,498	2,428	9	7	2	150	70	80	2	2	
Petoskey village	3,602	1,765	1,837	9	7	2	36	13	23	2	2	
Bliss	239	138	101									
Carp Lake	363	220	143									
Center	245	123	122	1	1		7	2	5			
Cross Village	179	85	94	1	1		284	145	139			
Egleston	132	81	51	8	4	4						
Friendship	351	193	158				37	21	16			
Littlefield	849	461	388	17	6	11						
Little Traverse (including Harbor Springs village)	1,340	708	632				179	85	94			
Harbor Springs village	784	397	387				139	63	76			
Maple River	375	202	173									
Pleasant View	261	144	117									
Readmond	316	176	140				111	57	54			
GENESEE CO.	40,239	20,397	19,842	289	144	145	21	8	13	4	4	
Argentine	1,018	557	461									
Atlas	1,322	704	618									
Burton	1,192	623	569				9	5	4			
Clayton	1,282	688	594									
Davison (including Davison village)	1,724	890	834	1		1						
Davison village	631	310	321									
Fenton (including the following villages)	3,955	1,948	2,007							1	1	
Fenton village	2,386	1,150	1,236							1	1	
Linden village	539	258	281									
Flint	1,304	685	619									
Flushing (including Flushing village)	2,428	1,227	1,201									
Flushing village	1,020	467	553									
Forest (including Otisville village)	1,684	873	811	1	1							
Otisville village	306	161	145									
Gaines (including Gaines village)	1,719	892	827	3	3		12	3	9			
Gaines village	317	155	162									

TABLE II.—CONTINUED.—*By sex, the color of the inhabitants, June 1, 1894.*

Counties, townships, villages, cities and wards.	White.			Colored.			Indian.			Chinese.		
	Totals.	Males.	Females.	Totals.	Males.	Females.	Totals.	Males.	Females.	Totals.	Males.	Females.
GENESEE CO.—*Continued.*												
Genesee (including part of Mt. Morris village)	1,592	832	760	11	7	4						
Mt. Morris village (part of)	255	118	137									
Grand Blanc	1,441	767	674	1	1							
Montrose	1,632	854	778	8	5	3						
Mt. Morris (including part of Mt. Morris village)	1,226	637	589									
Mt. Morris village (part of)	131	67	64									
Mundy	1,445	771	674	1	1							
Richfield	1,482	779	703									
Thetford	1,372	721	651									
Vienna (inc. Clio village)	2,267	1,167	1,100									
Clio village	689	336	353									
Mt. Morris village (in Genesee and Mt. Morris)	386	185	201									
Flint city	10,154	4,782	5,372	263	126	137				3	3	
1st ward	3,254	1,540	1,714	24	8	16						
2d ward	3,161	1,469	1,692	210	107	103						
3d ward	2,328	1,077	1,251	26	8	18				3	3	
4th ward	1,411	696	715	3	3							
GLADWIN CO.	4,892	2,695	2,197	4	3	1	4	3	1			
Beaverton	645	376	269									
Bentley	268	146	122									
Billings	119	63	56	3	2	1						
Buckeye	254	155	99									
Butman	205	114	91									
Clement	91	56	35									
Gladwin	706	384	322	1	1		4	3	1			
Grout	628	346	282									
Sage	492	281	211									
Sherman	161	86	75									
Tobacco	441	249	192									
Gladwin city	882	439	443									
1st ward	263	139	124									
2d ward	293	140	153									
3d ward	144	74	70									
4th ward	182	86	96									
GOGEBIC CO.	13,999	7,976	6,023	13	6	7	68	41	27	3	3	
Bessemer	498	281	217									
Ironwood	238	146	92									
Marenisco	144	85	59									
Wakefield (village and town not separately returned)	809	438	371									
Watersmeet	482	311	171	1	1		59	38	21			
Bessemer city	2,517	1,408	1,109	1	1		7	2	5	3	3	
1st ward	679	384	295	1	1		1	1		1	1	
2d ward	565	343	222									
3d ward	607	298	309				6	1	5	2	2	
4th ward	150	84	66									
5th ward	516	299	217									
Ironwood city	9,311	5,307	4,004	11	4	7	2	1	1			
1st ward	1,524	835	689									
2d ward	700	351	349	7	2	5						
3d ward	862	507	355	1	1		1		1			
4th ward	1,274	664	610									
5th ward	1,128	639	489	3	1	2						
6th ward	1,598	946	652									
7th ward	877	533	344									
8th ward	1,348	832	516				1	1				

TABLE II.—CONTINUED.—*By sex, the color of the inhabitants, June 1, 1894.*

Counties, townships, villages, cities and wards.	White.			Colored.			Indian.			Chinese.		
	Totals.	Males.	Females.	Totals.	Males.	Females.	Totals.	Males.	Females.	Totals.	Males.	Females.
GRAND TRAVERSE CO.	17,428	9,277	8,151	37	19	18	50	30	20			
Acme	692	382	310				29	18	11			
Blair	885	524	361				[illegible]	2	1			
East Bay	485	276	209									
Fife Lake (including Fife Lake village)	944	495	449									
Fife Lake village	475	250	225									
Garfield	973	523	450	1		1						
Grant	533	280	253				6	3	3			
Green Lake	492	287	205									
Long Lake	644	365	279									
Mayfield	655	338	317	11	7	4						
Paradise (including Kingsley village)	1,456	786	670	16	6	10						
Kingsley village	348	177	171									
Peninsula	1,145	635	510	1	1							
Traverse (including Traverse City village)	7,371	3,731	3,640	[illegible]	5	[illegible]	3	[illegible]	1			
Traverse City village	5,679	2,829	2,850	5	2	3						
Union	193	112	81									
Whitewater	960	543	417				9	5	4			
GRATIOT CO.	28,644	14,824	13,820	130	62	68	2		2			
Arcada (inc. Alma village)	2,761	1,409	1,352	16	8	[illegible]						
Alma village	1,486	738	748	13	7	6						
Bethany	1,526	773	753	5	2	[illegible]						
Elba (inc. Ashley village)	1,639	845	794	4	3	1						
Ashley village	618	302	316									
Emerson	1,473	800	673									
Fulton (including Perrington village)	1,788	930	858									
Perrington village	328	169	159									
Hamilton	707	373	334									
Ithaca (inc. Ithaca village)	2,121	1,048	1,073	11	[illegible]	5						
Ithaca village	1,957	968	989	11	[illegible]	[illegible]						
Lafayette	1,419	776	643	38	19	19	2		2			
Newark	1,254	663	591	4	1	3						
New Haven	1,422	756	666	16	7	9						
North Shade	1,388	710	678									
North Star	1,607	824	783	1		1						
Pine River	1,327	697	630	3	2	1						
Seville	1,444	780	664	7	3	4						
Sumner	1,413	744	669									
Washington	1,383	709	674									
Wheeler	1,793	924	869									
St. Louis city	2,179	1,063	1,116	25	11	14						
1st ward	377	188	189									
2d ward	430	210	220	15	8	7						
3d ward	690	339	351	2		2						
4th ward	682	326	356	8	3	[illegible]						
HILLSDALE CO.	30,230	15,257	14,973	32	19	13	8	5	[illegible]	2	2	
Adams (including North Adams village)	1,637	823	814	5	3	2						
North Adams village	461	212	249									
Allen	1,388	712	676									
Amboy	1,229	630	599									
Cambria	1,467	745	722	1	1							
Camden	1,946	984	962	4	[illegible]	1						
Fayette (including Jonesville village)	1,877	937	940	1		1						
Jonesville village	1,314	635	679									

TABLE II.—CONTINUED.—*By sex, the color of the inhabitants, June 1, 1894.*

Counties, townships, villages, cities and wards.	White.			Colored.			Indian.			Chinese.		
	Totals.	Males.	Females.	Totals.	Males.	Females.	Totals.	Males.	Females.	Totals.	Males.	Females.
HILLSDALE CO.—*Continued.*												
Hillsdale	468	249	219									
Jefferson	1,669	843	826	1	1		6	3	3			
Litchfield (including Litchfield village)	1,642	848	794									
Litchfield village	642	310	332									
Moscow	1,151	596	555									
Pittsford	1,541	764	777				1	1				
Ransom	1,365	695	670	1	1							
Reading (including Reading village)	2,082	1,040	1,042	2	2		1	1				
Reading village	1,041	487	554									
Scipio	839	447	392	2	1	1						
Somerset	1,191	639	552	1	1							
Wheatland	1,242	637	605									
Woodbridge	1,260	630	630									
Wright	2,131	1,100	1,031									
Hillsdale city	4,105	1,938	2,167	14	6	8				2	2	
1st ward	936	439	497	5	2	3						
2d ward	1,136	524	612	7	3	4						
3d ward	984	454	530	2	1	1						
4th ward	1,049	521	528							2	2	
HOUGHTON CO	44,125	23,847	20,278	31	20	11	4	1	3	15	15	
Adams	1,675	934	741									
Calumet (including the following villages)	16,681	9,027	7,654	14	10	4				3	3	
Calumet village	2,192	1,145	1,047									
Red Jacket village	3,226	1,794	1,432	12	9	3				3	3	
Chassell	992	594	398									
Duncan	968	633	335	1	1							
Franklin	2,655	1,404	1,251									
Hancock (including Hancock village)	4,337	2,245	2,092	3	2	1				5	5	
Hancock village	1,659	838	821	3	2	1						
Laird	231	162	69									
Osceola	4,756	2,571	2,185									
Portage (including Houghton village)	3,398	1,770	1,628	13	7	6				6	6	
Houghton village	2,178	1,115	1,063									
Quincy	1,490	833	657									
Schoolcraft (including Lake Linden village)	3,887	2,012	1,875				3		3	1	1	
Lake Linden village	2,425	1,242	1,183									
Torch Lake	3,055	1,662	1,393				1	1				
HURON CO.	32,246	16,968	15,278	9	3	6	1	1				
Bingham	1,300	681	619									
Bloomfield	813	422	391	1		1						
Brookfield	784	423	361	1	1							
Caseville	1,334	703	631									
Chandler	1,163	632	531									
Colfax (including part of Bad Axe village)	1,249	661	588									
Bad Axe village (part of)	267	133	134									
Dwight	1,468	769	699									
Fair Haven	877	467	410				1	1				
Gore	299	151	148									
Grant	1,126	579	547	4	2	2						
Hume	809	419	390									
Huron	997	520	477									

TABLE II.—CONTINUED.—*By sex, the color of the inhabitants, June 1, 1894.*

Counties, townships, villages, cities and wards.	White.			Colored.			Indian.			Chinese.		
	Totals.	Males.	Females.	Totals.	Males.	Females.	Totals.	Males.	Females.	Totals.	Males.	Females.
HURON CO.—*Continued.*												
Lake	376	206	170									
Lincoln	673	364	309									
Meade	1,082	572	510									
Oliver	1,388	741	647	3		3						
Paris	1,731	917	814									
Port Austin (including Port Austin village)	1,547	767	780									
Port Austin village	557	261	296									
Rubicon (including Port Hope village)	1,173	626	547									
Port Hope village	353	186	167									
Sand Beach (including Sand Beach village)	2,595	1,293	1,302									
Sand Beach village	1,273	604	669									
Sebewaing (including Sebewaing village)	2,544	1,377	1,167									
Sebewaing village	1,301	708	593									
Sheridan	860	465	395									
Sherman	1,795	948	847									
Sigel	984	520	464									
Verona (including part of Bad Axe village)	1,630	862	768									
Bad Axe village (part of)	804	409	395									
Winsor	1,649	883	766									
Bad Axe village (in Colfax and Verona)	1,071	542	529									
INGHAM CO.	39,156	19,935	19,221	528	279	249	3	1	2	2	2	
Alaiedon	1,266	639	627									
Aurelius	1,504	806	698	1		1						
Bunker Hill	924	485	439									
Delhi	1,576	841	735									
Ingham (including Dansville village)	1,219	636	583									
Dansville village	362	188	174									
Lansing	1,358	695	663	20	11	9						
Le Roy (including Webberville village)	1,435	776	659	1	1							
Webberville village	335	157	178									
Leslie (including Leslie village)	2,103	1,055	1,048	12	8	4						
Leslie village	980	479	501									
Locke	1,282	685	597									
Meridian	1,726	899	827	2	2					2	2	
Onondaga	1,404	768	636	17	10	7						
Stockbridge (including Stockbridge village)	1,296	637	659									
Stockbridge village	573	268	305									
Vevay	937	499	438	17	9	8	1		1			
Wheatfield	908	471	437									
White Oak	966	508	458	1	1							
Williamstown (including Williamston village)	2,103	1,070	1,033									
Williamston village	1,120	536	584									
Lansing city	15,430	7,633	7,797	415	215	200	2	1	1			
1st ward	1,431	727	704	7	2	5						
2d ward	2,856	1,336	1,520	94	47	47	1		1			
3d ward	2,301	1,130	1,171	207	95	112						
4th ward	3,068	1,426	1,642	18	10	8	1	1				
5th ward	3,726	2,057	1,669	60	51	9						
6th ward	2,048	957	1,091	29	10	19						
Mason city	1,719	832	887	42	22	20						
1st ward	937	460	477	30	14	16						
2d ward	782	372	410	12	8	4						

TABLE II.—CONTINUED.—*By sex, the color of the inhabitants, June 1, 1894.*

Counties, townships, villages, cities and wards.	White.			Colored.			Indian.			Chinese.		
	Totals.	Males.	Females.	Totals.	Males.	Females.	Totals.	Males.	Females.	Totals.	Males.	Females.
IONIA CO.	34,705	18,052	16,653	114	73	41	1	1				
Berlin	1,658	925	733	[illegible]	2		1	1				
Boston (including Saranac village)	2,093	1,045	1,048	1	1							
Saranac village	891	428	463									
Campbell	1,690	880	810									
Danby	1,292	694	598									
Easton	1,847	1,197	650	41	37	4						
Ionia (including part of Lyons village)	1,606	860	746									
Lyons village (part of)	21	10	11									
Keene	1,027	580	447									
Lyons (including the following villages)	2,529	1,284	1,245	9	3	6						
Lyons village (part of)	670	324	346									
Muir village	511	254	257									
Pewamo village	401	200	201									
North Plains (including Hubbardston village)	1,469	742	727	5	2	3						
Hubbardston village	404	188	216									
Odessa (including Lake Odessa village)	2,360	1,224	1,136									
Lake Odessa village	807	413	394									
Orange	1,124	600	524									
Orleans	1,394	714	680	8	3	5						
Otisco	1,254	672	582									
Portland (including Portland village)	2,622	1,312	1,310	18	9	[illegible]						
Portland village	1,719	825	894	15	8	7						
Ronald	1,312	684	628	1	1							
Sebewa	1,427	766	661									
Lyons village (in Ionia and Lyons)	691	334	357									
Belding city	3,006	1,439	1,567									
1st ward	913	439	474									
2d ward	1,005	460	545									
3d ward	1,088	540	548									
Ionia city	4,995	2,434	2,561	29	15	14						
1st ward	1,200	577	623	3	3							
2d ward	1,066	531	535	1	1							
3d ward	1,211	565	646	12	[illegible]	6						
4th ward	1,518	761	757	13	5	8						
IOSCO CO.	12,280	6,458	5,822	10	7	3	49	33	16	1	1	
Alabaster	343	201	142									
Au Sable	173	91	82	1	1							
Baldwin (including East Tawas village)	2,725	1,418	1,307	5	3	2						
East Tawas village	2,346	1,206	1,140	2	2							
Burleigh	566	306	260									
Grant	190	107	83									
Oscoda (including Oscoda village)	2,254	1,190	1,064				49	33	16			
Oscoda village	2,078	1,073	1,005									
Plainfield	242	141	101									
Reno	368	198	170									
Sherman	249	132	117									
Tawas (including Tawas City village)	2,191	1,155	1,036									
Tawas City village	1,230	637	593									
Wilber	323	177	146									

TABLE II.—CONTINUED.—*By sex, the color of the inhabitants, June 1, 1894.*

Counties, townships, villages, cities and wards.	White.			Colored.			Indian.			Chinese.		
	Totals.	Males	Females.	Totals.	Males.	Females.	Totals.	Males.	Females.	Totals.	Males.	Females.
IOSCO CO.—*Continued.*												
Au Sable city	2,656	1,342	1,314	4	3	1				1	1	
1st ward	960	495	465									
2d ward	800	403	397									
3d ward	896	444	452	1	3	1				1	1	
IRON CO.	5,284	3,051	2,233	5	4	1	3		3	1	1	
Atkinson	565	405	160				1		1			
Bates	377	215	162									
Crystal Falls (including Crystal Falls village)	1,936	1,024	912							1	1	
Crystal Falls village	1,295	657	638							1	1	
Hematite	263	156	107				1		1			
Iron River (including Iron River village)	1,132	655	477	4	3	1						
Iron River village	878	483	395	4	3	1						
Mansfield	99	61	38	1	1		1		1			
Mastodon	267	172	95									
Stambaugh	645	363	282									
ISABELLA CO.	20,707	11,029	9,678	167	88	79	565	289	276			
Broomfield	753	422	331	43	21	22	4	2	2			
Chippewa	834	441	393	1		1						
Coe (inc. Shepherd village)	1,856	965	891	1	1							
Shepherd village	558	285	273									
Coldwater	1,145	646	499									
Deerfield	1,084	576	508	1	1		54	28	26			
Denver	848	465	383	5	5		107	60	47			
Fremont	1,178	623	555									
Gilmore	736	383	353	3	1	2	10	7	3			
Isabella	1,556	856	700				155	90	65			
Lincoln	1,257	674	583	6	2	4						
Nottawa	889	484	405				108	50	58			
Rolland (including Blanchard village)	1,004	544	460	87	46	41						
Blanchard village	226	117	109									
Sherman	626	340	286									
Union	1,299	693	606				17	7	10			
Vernon	1,521	837	684									
Wise	970	539	431	9	6	3	94	42	52			
Mt. Pleasant city	3,151	1,541	1,610	11	5	6	16	3	13			
1st ward	1,006	499	507				9	1	8			
2d ward	1,072	524	548	6	3	3						
3d ward	1,073	518	555	5	2	3	7	2	5			
JACKSON CO.	45,964	23,527	22,437	561	329	232	4	4		6	6	
Blackman	1,686	894	792	4	3	1						
Columbia (including Brooklyn village)	1,601	800	801									
Brooklyn village	589	279	310									
Concord (including Concord village)	1,306	677	629	1	1							
Concord village	521	267	254	1	1							
Grass Lake (including Grass Lake village)	1,686	855	831	15	9	6						
Grass Lake village	632	303	329	15	9	6						
Hanover (including Hanover village)	1,446	744	702									
Hanover village	413	189	224									
Henrietta	1,171	598	573	1		1						

TABLE II.—CONTINUED.—*By sex, the color of the inhabitants, June 1, 1894.*

Counties, townships, villages, cities and wards.	White.			Colored.			Indian.			Chinese.		
	Totals.	Males.	Females.	Totals.	Males.	Females.	Totals.	Males.	Females.	Totals.	Males.	Females.
JACKSON CO.—*Continued.*												
Leoni	1,465	765	700	1	1							
Liberty	960	493	467									
Napoleon	1,021	513	508	5	4	1						
Norvell	828	419	409	1	1							
Parma (including part of Parma village)	1,174	608	566	11	7	4						
Parma village (part of)	232	106	126	2	1	1						
Pulaski	1,012	509	503									
Rives	1,182	617	565	3	1	2						
Sandstone (including part of Parma village)	1,411	738	673	3	3							
Parma village (part of)	249	118	131									
Spring Arbor	1,214	646	568	2	2							
Springport (including Springport village)	1,460	732	728									
Springport village	535	265	270									
Summit	1,035	586	449	10	3	7						
Tompkins	1,086	564	522									
Waterloo	1,119	585	534									
Parma village (in Parma and Sandstone)	481	224	257									
Jackson city	22,101	11,184	10,917	504	294	210	4	4		6	6	
1st ward	1,653	821	832	56	29	27						
2d ward	2,528	1,167	1,361	73	38	35						
3d ward	1,713	787	926	42	20	22						
4th ward	3,433	1,542	1,891	39	20	19						
5th ward	2,911	1,485	1,426	191	102	89						
6th ward	3,373	1,722	1,651	9	5	4				4	1	
7th ward	3,717	1,851	1,866	13	6	7				2	2	
8th ward	2,773	1,809	964	81	74	7	4	4				
KALAMAZOO CO.	41,366	20,738	20,628	686	347	339				4	4	
Alamo	1,123	614	509	5	4	1						
Brady (including part of Vicksburg village)	1,387	740	647	21	11	10						
Vicksburg village (part of)	293	145	148	12	7	5						
Charleston (including part of Galesburg village)	969	522	447									
Galesburg village (part of)	90	43	47									
Climax	1,471	752	719	3	1	2						
Comstock (including part of Galesburg village)	1,747	884	863	27	13	14						
Galesburg village (part of)	547	244	303									
Cooper	1,113	587	526	22	15	7						
Kalamazoo	2,002	986	1,016	15	10	5						
Oshtemo	1,257	690	567	27	14	13						
Pavilion	1,029	550	479									
Portage	895	485	410									
Prairie Ronde	897	462	435									
Richland (including Richland village)	1,130	611	519	3	3							
Richland village	319	157	162	2	2							
Ross (inc. Augusta village)	1,362	695	667	26	16	10						
Augusta village	479	239	240									
Schoolcraft (including the following villages)	2,114	1,031	1,083	8	3	5						
Schoolcraft village	827	383	444									
Vicksburg village (part of)	629	299	330									
Texas	899	493	406	10	6	4						

TABLE II.—CONTINUED.—*By sex, the color of the inhabitants, June 1, 1894.*

Counties, townships, villages, cities and wards.	White.			Colored.			Indian.			Chinese.		
	Totals.	Males.	Females.	Totals.	Males.	Females.	Totals.	Males.	Females.	Totals.	Males.	Females.
KALAMAZOO CO.—*Continued.*												
Wakeshma	1,440	763	677									
Galesburg village (in Charleston and Comstock)	637	287	350									
Vicksburg village (in Brady and Schoolcraft)	922	444	478									
Kalamazoo city	20,531	9,873	10,658	519	251	268				4	4	
1st ward	4,038	2,016	2,022	213	110	103				4	4	
2d ward	5,523	2,629	2,894	99	46	53						
3d ward	4,196	1,941	2,255	61	25	36						
4th ward	4,322	2,031	2,291	68	35	33						
5th ward	2,452	1,256	1,196	78	35	43						
KALKASKA CO.	5,612	3,257	2,355	11	4	7	17	10	7			
Boardman	723	388	335	2	1	1						
Clearwater	582	345	237				16	[illegible]	7			
Cold Springs	123	68	55									
Excelsior	302	165	137									
Garfield	165	98	67									
Glade	122	88	34									
Kalkaska (inc. Kalkaska village)	1,640	892	748	9	3	6						
Kalkaska village	1,249	670	579									
Oliver	69	36	33									
Orange	421	248	173									
Rapid River	716	412	304									
Springfield	539	379	160				1	1				
Wilson	210	138	72									
KENT CO.	121,169	61,079	60,090	751	378	373	15	6	[illegible]	3	3	
Ada	1,385	761	624	1	1							
Algoma (inc. part of Rockford village)	2,196	1,138	1,058									
Rockford village (part of)	680	310	370									
Alpine	1,529	799	730									
Bowne	1,323	694	629									
Byron	1,798	956	842	20	11	[illegible]						
Caledonia (inc. Caledonia village)	1,729	884	845									
Caledonia village	443	226	217									
Cannon	1,158	638	520									
Cascade	1,286	678	608									
Courtland	1,391	733	658									
Gaines	1,365	745	620	[illegible]	3	1						
Grand Rapids (inc. East Grand Rapids village)	2,177	1,329	848	6	3	3						
East Grand Rapids village	327	180	147									
Grattan	1,135	618	517									
Lowell (inc. Lowell village)	3,298	1,633	1,665	1	1							
Lowell village	1,864	880	984									
Nelson (inc. the following villages)	2,221	1,147	1,074									
Cedar Springs vill. (part of)	552	263	289									
Sand Lake village	366	183	183									
Oakfield	1,053	571	482									
Paris	1,959	1,101	858	8	5	3						
Plainfield (inc. part of Rockford village)	1,783	934	849									
Rockford village (part of)	73	36	37									
Solon (inc. part of Cedar Springs village)	1,793	925	868									

TABLE II.—CONTINUED.—*By sex, the color of the inhabitants, June 1, 1894.*

Counties, townships, villages, cities and wards.	White.			Colored.			Indian.			Chinese.		
	Totals.	Males.	Females.	Totals.	Males.	Females.	Totals.	Males.	Females.	Totals.	Males.	Females.
KENT CO.—*Continued.*												
Cedar Springs vill. (part of)	486	230	256									
Sparta (inc. the following villages)	2,718	1,394	1,324	4	3	1						
Lisbon village (part of)	152	68	84									
Sparta village	987	491	496									
Spencer	1,302	694	608									
Tyrone (inc. part of Casnovia village)	1,509	785	724	2	1	1						
Casnovia village (part of)	111	49	62									
Vergennes	1,093	590	503									
Walker	2,124	1,150	974	5	3	2						
Wyoming (inc. Grandville village)	3,115	1,599	1,516	2		2	7	3	4			
Grandville village	448	208	240									
Cedar Springs village (in Nelson and Solon)	1,038	493	545									
Casnovia vill. (in Tyrone, Kent Co., and Casinova, Muskegon Co.)	300	141	159									
Lisbon village (in Sparta, Kent Co., and Chester, Ottawa Co.)	208	93	115									
Rockford vill. (in Algoma and Plainfield)	753	346	407									
Grand Rapids city	78,729	38,583	40,146	698	347	351	8	3	5	3	3	
1st ward	6,565	3,317	3,248	150	72	78						
2d ward	4,317	1,998	2,319	34	16	18						
3d ward	7,347	3,279	4,068	45	22	23	1		1			
4th ward	7,795	3,766	4,029	50	22	28	2	1	1	3	3	
5th ward	9,629	4,799	4,830	133	69	64	1		1			
6th ward	9,687	4,976	4,711	19	9	10						
7th ward	6,695	3,309	3,386	16	8	8						
8th ward	3,589	1,775	1,814	17	9	8						
9th ward	4,876	2,430	2,446	27	15	12						
10th ward	7,326	3,506	3,820	168	86	82	4	2	2			
11th ward	6,145	3,027	3,118	33	17	16						
12th ward	4,758	2,401	2,357	6	2	4						
KEWEENAW CO.	2,804	1,589	1,215				1	1				
Allouez	1,192	693	499				1	1				
Eagle Harbor	473	268	205									
Grant	139	86	53									
Houghton	270	155	115									
Sherman	730	387	343									
LAKE CO.	5,890	3,393	2,497	4	4		3	2	1			
Chase (inc. Chase village)	1,212	636	576	1	1							
Chase village	300	148	152									
Cherry Valley	210	161	49									
Dover	234	132	102									
Eden	221	199	22				1	1				
Elk	823	512	311	1	1							
Ellsworth (including part of Luther village)	934	502	432	1	1							
Luther village (part of)	337	186	151									
Glencoe	214	153	61									
Lake	89	50	39									
Newkirk (including part of Luther village)	736	366	370	1	1		2	1	1			
Luther village (part of)	486	222	264									
Pinora	483	260	223									

TABLE II.—CONTINUED.—*By sex, the color of the inhabitants, June 1, 1894.*

Counties, townships, villages, cities and wards.	White.			Colored.			Indian.			Chinese.		
	Totals.	Males.	Females.	Totals.	Males.	Females.	Totals.	Males.	Females.	Totals.	Males.	Females.
LAKE CO.—*Continued.*												
Pleasant Plains (including Baldwin village)	446	239	207									
Baldwin village	375	198	177									
Webber	83	53	30									
Yates	205	130	75									
Luther village (in Ellsworth and Newkirk)	823	408	415									
LAPEER CO.	28,808	14,947	13,861	63	31	32	8	5	3			
Almont (including Almont village)	1,863	903	960	9	3	6						
Almont village	754	338	416	9	3	6						
Arcada	1,232	666	566									
Attica (including Attica village)	1,467	773	694									
Attica village	342	179	163									
Burlington (including Clifford village)	1,500	803	697									
Clifford village	417	221	196									
Burnside	1,877	984	893									
Deerfield	1,032	571	461	7	5	2						
Dryden (including Dryden village)	1,347	683	664									
Dryden village	340	161	179									
Elba	1,063	550	513	5	2	1						
Goodland	1,168	636	532									
Hadley (including Hadley village)	1,262	647	615									
Hadley village	277	128	149									
Imlay (including Imlay City village)	2,496	1,256	1,240									
Imlay City village	1,191	574	617									
Lapeer	936	509	427									
Marathon (including the following villages)	1,867	942	925									
Columbiaville village	550	272	278									
Otter Lake village	246	113	133									
Mayfield	1,179	645	534	18	8	10						
Metamora (including Metamora village)	1,307	697	610									
Metamora village	333	163	170									
North Branch (including North Branch village)	1,903	995	908	3	1	2						
North Branch village	648	330	318	3	1	2						
Oregon	1,158	609	549	1		1	8	5	3			
Rich	1,218	654	564									
Lapeer City	2,933	1,424	1,509	19	12	7						
1st ward	613	317	296	7	4	3						
2d ward	964	432	532	10	7	3						
3d ward	375	182	193									
4th ward	981	493	488	2	1	1						
LEELANAU CO.	8,740	4,795	3,945	29	14	15	626	337	289			
Bingham	767	409	358				2	1	1			
Centerville	1,120	601	519									
Cleveland	487	282	205									
Elmwood	793	438	355									
Empire	1,099	644	455	18	8	10						
Glen Arbor	311	172	139	1	1							
Kasson	645	347	298	5	4	1						

TABLE II.—CONTINUED.—*By sex, the color of the inhabitants, June 1, 1894.*

Counties, townships, villages, cities and wards.	White.			Colored.			Indian.			Chinese.		
	Totals.	Males.	Females.	Totals.	Males.	Females.	Totals.	Males.	Females.	Totals.	Males.	Females.
LEELANAU CO.—*Continued.*												
Leelanau	1,319	706	613				275	154	121			
Leland	826	445	381				54	31	23			
Solon	511	283	228	5	1	4	1	1				
Sutton's Bay	862	468	394				294	150	144			
LENAWEE CO.	48,068	23,961	24,107	469	234	235	4	1	3			
Adrian	1,601	663	938	24	11	13	1		1			
Blissfield (including Blissfield village)	2,171	1,075	1,096	11	4	7						
Blissfield village	1,225	593	632	11	4	7						
Cambridge	1,090	583	507				2		2			
Clinton (including Clinton village)	1,570	783	787	20	9	11						
Clinton village	1,021	500	521	20	9	11						
Deerfield (including Deerfield village)	1,476	721	755	19	14	5						
Deerfield village	438	199	239									
Dover (including part of Clayton village)	1,334	685	649	2	1	1						
Clayton village (part of)	212	104	108	2	1	1						
Fairfield	2,151	1,101	1,050									
Franklin	1,330	692	638	1	1							
Hudson (including part of Clayton village)	1,300	662	638									
Clayton village (part of)	186	79	107									
Macon	1,149	619	530	7	4	3						
Madison	1,373	708	665	8	5	3						
Medina	1,596	831	765									
Ogden	2,046	1,088	958									
Palmyra	1,668	869	799	4	2	2	1	1				
Raisin	1,428	728	700	4	2	2						
Ridgeway	1,490	748	742									
Riga	2,212	1,165	1,047	1	1							
Rollin (including part of Addison village)	1,539	788	751									
Addison village (part of)	173	92	81									
Rome	1,183	611	572									
Seneca (including Morenci village)	2,655	1,298	1,357	17	11	6						
Morenci village	1,310	610	700									
Tecumseh (including Tecumseh village)	2,751	1,315	1,436	37	17	20						
Tecumseh village	2,210	1,040	1,170									
Woodstock (including part of Addison village)	1,411	748	663	1		1						
Addison village (part of)	297	138	159									
Addison village (in Rollin and Woodstock)	470	230	240									
Clayton village (in Dover and Hudson)	398	183	215	2	1	1						
Adrian city	9,218	4,390	4,828	293	141	152						
1st ward	2,340	1,102	1,238	11	3	8						
2d ward	2,994	1,462	1,532	162	75	87						
3d ward	1,698	815	883	96	48	48						
4th ward	2,186	1,011	1,175	24	15	9						
Hudson city	2,326	1,090	1,236	20	11	9						
1st ward	525	264	261	5	3	2						
2d ward	972	423	549									
3d ward	829	403	426	15	8	7						

TABLE II.—CONTINUED.—*By sex, the color of the inhabitants, June 1, 1894.*

Counties, townships, villages, cities and wards.	White.			Colored.			Indian.			Chinese.		
	Totals.	Males.	Females.	Totals.	Males.	Females.	Totals.	Males.	Females.	Totals.	Males.	Females.
LIVINGSTON Co.	20,379	10,529	9,850	57	28	29	1	1				
Brighton (including Brighton village)	1,649	822	827									
Brighton village	812	382	430									
Cohoctah	1,282	665	617				1	1				
Conway	1,264	688	576									
Deerfield	1,023	542	481	2	2							
Genoa	905	484	421	7	6	1						
Green Oak	831	432	399									
Hamburg	870	469	401									
Handy (including Fowlerville village)	2,090	1,071	1,019	2	1	1						
Fowlerville village	969	474	495	2	1	1						
Hartland	1,021	551	470									
Howell (including part of Howell village)	3,396	1,661	1,735	45	18	27						
Howell village (part of)	2,426	1,144	1,282	45	18	27						
Iosco	894	479	415									
Marion (including part of Howell village)	1,146	584	562									
Howell village (part of)	91	44	47									
Oceola	878	476	402	1	1							
Putnam (including Pinckney village)	1,220	612	608									
Pinckney village	504	238	266									
Tyrone	970	509	461									
Unadilla	940	484	456									
Howell village (in Howell and Marion)	2,517	1,188	1,329	45	18	27						
LUCE Co.	2,345	1,344	1,001	1	1		1	1		1	1	
Columbus	56	29	27	1	1							
Lakefield	190	114	76				1	1				
McMillan (including Newberry village)	1,911	1,084	827							1	1	
Newberry village	1,135	618	517							1	1	
Pentland	188	117	71									
MACKINAC Co.	6,798	3,824	2,974	8	4	4	430	220	210	1	1	
Brevort	279	164	115				12	7	5			
Cedar	542	322	220				97	55	42			
Garfield (including Naubinway village)	971	555	416									
Naubinway village	529	287	242									
Hendricks	204	118	86									
Holmes (including Mackinac village)	775	414	361	6	2	4	99	51	48			
Mackinac village	699	357	342	6	2	4						
Marquette	367	198	169				15	8	7			
Moran	328	191	137				42	21	21			
Newton	1,069	662	407	1	1		1		1			
Portage	158	98	60									
St. Ignace	154	87	67				49	24	25			
St. Ignace city	1,951	1,015	936	1	1		115	54	61	1	1	
1st ward	254	128	126									
2d ward	610	301	309	1	1		28	10	18			
3d ward	542	291	251				83	44	39			
4th ward	545	295	250				4		4	1	1	

TABLE II.—CONTINUED.—*By sex, the color of the inhabitants, June 1, 1894.*

Counties, townships, villages, cities and wards.	White.			Colored.			Indian.			Chinese.		
	Totals.	Males.	Females.	Totals.	Males.	Females.	Totals.	Males.	Females.	Totals.	Males.	Females.
MACOMB CO.	32,304	16,543	15,761	81	32	49	2	1	1			
Armada (including Armada village)	1,793	907	886	3	1	2						
Armada village	715	348	367									
Bruce (including part of Romeo village)	1,904	949	955	45	17	28						
Romeo village (part of)	829	385	444	44	16	28						
Chesterfield (including New Baltimore village)	2,086	1,089	997	2	1	1						
New Baltimore village	892	445	447									
Clinton	1,870	1,009	861	4	1	3						
Erin	2,405	1,280	1,125									
Harrison	666	373	293									
Lenox (including the following villages)	2,266	1,153	1,113									
New Haven village	458	208	250									
Richmond village (part of)	317	151	166									
Macomb	1,679	874	805									
Ray	1,412	734	678									
Richmond (including the following villages)	2,385	1,197	1,188									
Memphis village (part of)	361	179	182									
Richmond village (part of)	732	348	384									
Shelby (including part of Utica village)	1,668	826	842									
Utica village (part of)	373	176	197									
Sterling (including part of Utica village)	1,985	1,050	935									
Utica village (part of)	186	94	92									
Warren (including Warren village)	2,590	1,377	1,213				2	1	1			
Warren village	294	143	151									
Washington (including part of Romeo village)	1,959	988	971	14	6	8						
Romeo village (part of)	734	330	404	14	6	8						
Memphis village (in Richmond, Macomb Co., and Riley, St. Clair Co.)	614	298	316									
Richmond village (in Lenox and Richmond)	1,049	499	550									
Romeo village (in Bruce and Washington)	614	298	316	58	22	36						
Utica village (in Shelby and Sterling)	480	237	243									
Mt. Clemens city	5,636	2,737	2,899	13	6	7						
1st ward	2,235	1,106	1,129									
2d ward	2,028	951	1,077	6	3	3						
3d ward	1,373	680	693	7	3	4						
MANISTEE CO.	26,068	13,701	12,367	20	10	10	20	13	7	6	6	
Arcadia	810	443	367									
Bear Lake (including Bear Lake village)	1,337	703	634	2	1	1	4	2	2			
Bear Lake village	397	196	201									
Brown	804	463	341				1	1				
Cleon (including Copemish village)	1,050	579	471									
Copemish village	404	218	186									
Filer	2,253	1,141	1,112	1		1						

TABLE II.—CONTINUED.—*By sex, the color of the inhabitants, June 1, 1894.*

Counties, townships, villages, cities and wards.	White.			Colored.			Indian.			Chinese.		
	Totals.	Males.	Females.	Totals.	Males.	Females.	Totals.	Males.	Females.	Totals.	Males.	Females.
MANISTEE CO.—*Continued.*												
Manistee	3,008	1,628	1,380				15	10	5	2	2	
Maple Grove	423	258	165									
Morilla	361	190	171									
Onekama (including Onekama village)	1,020	525	495									
Onekama village	404	201	203									
Pleasanton	625	345	280	12	7	5						
Springdale	223	129	94									
Stronack	713	384	329									
Manistee city	13,441	6,913	6,528	5	2	3				4	4	
1st ward	1,629	850	779									
2d ward	1,975	945	1,030	5	2	3				4	4	
3d ward	1,788	957	831									
4th ward	1,715	894	821									
5th ward	1,866	991	875									
6th ward	1,955	983	972									
7th ward	2,513	1,293	1,220									
MANITOU CO.	812	439	373				106	56	50			
Chandler	205	110	95				35	19	16			
Galilee	80	44	36				2	1	1			
North Manitou	98	47	51									
Peaine	350	195	155				69	36	33			
South Manitou	79	43	36									
MARQUETTE CO.	37,874	20,102	17,772	44	24	20	75	40	35	15	15	
Champion	1,715	844	871									
Chocolay	989	553	436				20	11	9			
Ely	531	302	229									
Forsyth	442	263	179									
Humboldt	263	137	126									
Ishpeming	799	437	362									
Marquette	220	137	83									
Michigamme	962	514	448									
Negaunee	223	126	97									
Republic	2,309	1,188	1,121									
Richmond (including Palmer village)	693	385	308									
Palmer village	630	348	282									
Sands	247	169	78	1	1							
Skandia	266	155	111									
Tilden	832	436	396									
Turin	143	91	52									
Ishpeming city	11,685	6,259	5,426							2	2	
1st ward	718	395	323							2	2	
2d ward	1,409	784	625									
3d ward	1,671	826	845									
4th ward	1,922	1,073	849									
5th ward	1,143	601	542									
6th ward	1,280	681	599									
7th ward	1,004	567	437									
8th ward	872	471	401									
9th ward	864	420	444									
10th ward	802	441	361									
Marquette city	9,620	4,987	4,633	42	22	20	55	29	26	9	9	
1st ward	1,709	946	763	2	2		13	7	6			
2d ward	1,261	697	564	5	4	1	5	3	2	5	5	
3d ward	957	467	490	5	3	2	3	1	2	4	4	
4th ward	1,336	616	720	3	6	3						
5th ward	1,592	831	761				5	2	3			
6th ward	1,174	589	585	20	7	13	3		3			
7th ward	1,075	567	508	1		1	11	7	4			
8th ward	516	274	242				15	9	6			

TABLE II.—CONTINUED.—*By sex, the color of the inhabitants, June 1, 1894.*

Counties, townships, villages, cities and wards.	White.			Colored.			Indian.			Chinese.		
	Totals.	Males.	Females.	Totals.	Males.	Females.	Totals.	Males.	Females.	Totals.	Males.	Females.
MARQUETTE CO.—*Continued.*												
Negaunee city	5,935	3,119	2,816	1	1					4	4	
1st ward	1,364	703	661									
2d ward	1,136	607	529									
3d ward	717	386	331	1	1					4	4	
4th ward	1,489	731	758									
5th ward	1,229	692	537									
MASON CO.	18,081	9,641	8,440	18	13	5	321	161	160	2	2	
Amber (including part of Scottville village)	1,294	697	597				1	1				
Scottville village (part of)	285	135	150									
Branch	347	205	142				8	4	4			
Custer (including part of Scottville village)	1,433	775	658				80	45	35			
Scottville village (part of)	234	118	116									
Eden	534	295	239	1	1		113	52	61			
Free Soil	905	517	388				10	7	3			
Grant	402	226	176				12	6	6			
Hamlin	200	121	79				16	8	8			
Pere Marquette	991	539	452									
Riverton	1,376	726	650									
Sheridan	277	207	70									
Sherman	708	387	321				72	35	37			
Summit	559	309	250									
Victory	829	450	379	1	1		9	3	6			
Scottville village (in Amber and Custer)	519	253	266									
Ludington city	8,226	4,187	4,039	16	11	5				2	2	
1st ward	1,193	620	573	7	4	3						
2d ward	1,371	633	738	1	1							
3d ward	1,583	827	756									
4th ward	1,911	991	920									
5th ward	1,910	976	934	8	6	2				2	2	
6th ward	258	140	118									
MECOSTA CO.	20,287	10,676	9,611	398	213	185	44	25	19			
Ætna (including part of Morley village)	1,013	551	462	5	2	3						
Morley village (part of)	240	112	128	5	2	3						
Austin	679	354	325	2	1	1						
Big Rapids	665	358	307									
Chippewa	973	527	446	2	1	1						
Colfax	882	477	405									
Deerfield (including part of Morley village)	1,369	735	634									
Morley village (part of)	146	71	75									
Fork	739	414	325									
Grant	597	329	268									
Green	1,439	763	676	4	2	2						
Hinton	1,231	642	589	1		1						
Martiny	574	323	251	6	4	2	12	7	5			
Mecosta	904	491	413	1	1							
Millbrook	1,228	634	594	39	22	17						
Morton (including Mecosta village)	938	510	428	129	67	62	24	13	11			
Mecosta village	561	297	264				1		1			
Sheridan	626	348	278	35	21	14						
Wheatland	1,234	683	551	168	89	79	8	5	3			
Morley village (in Ætna and Deerfield)	386	183	203	5	2	3						

TABLE II.—CONTINUED.—*By sex, the color of the inhabitants, June 1, 1894.*

Counties, townships, villages, cities and wards.	White.			Colored.			Indian.			Chinese.		
	Totals.	Males.	Females.	Totals.	Males.	Females.	Totals.	Males.	Females.	Totals.	Males.	Females.
MECOSTA CO.—*Continued.*												
Big Rapids city	5,196	2,537	2,659	6	3	3						
1st ward	868	393	475	2	1	1						
2d ward	797	382	415									
3d ward	1,529	739	790	2	1	1						
4th ward	871	427	444	2	1	1						
5th ward	1,131	596	535									
MENOMINEE CO.	23,631	13,296	10,335	21	11	10	85	43	42	3	3	
Cedarville	644	418	226				2		2			
Holmes	403	310	93	11	5	6						
Ingallston	523	304	219									
Mellen	1,011	554	457				24	14	10			
Menominee	869	526	343									
Meyer	1,099	709	390									
Nadeau	1,950	1,104	846									
Spalding	1,917	1,103	814	9	5	4	19	8	11			
Stephenson	2,727	1,460	1,267									
Menominee city	12,488	6,808	5,680	1	1		40	21	19	3	3	
1st ward	2,002	1,222	780	1	1					3	3	
2d ward	2,392	1,325	1,067									
3d ward	1,718	865	853									
4th ward	1,741	903	838									
5th ward	1,457	790	667				40	21	19			
6th ward	1,773	965	808									
7th ward	1,405	738	667									
MIDLAND CO.	13,170	7,047	6,123	44	27	17	4	2	2			
Edenville	541	294	247									
Geneva	580	317	263									
Greendale	167	98	69									
Homer	579	320	259	8	4	4						
Hope	825	449	376									
Ingersoll	1,272	671	601	9	5	4	1		1			
Jasper	752	392	360	1	1							
Jerome	537	302	235									
Larkin	805	456	349	2	2							
Lee	282	155	127									
Lincoln	294	166	128									
Midland	1,110	609	501	4	3	1						
Mt. Hayley	541	293	248									
Porter	633	325	308									
Warren (including Coleman village)	1,783	986	797	5	3	2	3	2	1			
Coleman village	1,160	630	530	5	3	2	3	2	1			
Midland city	2,469	1,214	1,255	15	9	6						
1st ward	600	308	292									
2d ward	840	410	430	11	7	4						
3d ward	633	301	332	4	2	2						
4th ward	396	195	201									
MISSAUKEE CO.	6,894	3,960	2,934				61	25	36			
Ætna	323	210	113				5	2	3			
Bloomfield	154	86	68									
Caldwell	585	350	235									
Clam Union	963	518	445									
Forest	280	190	90									

TABLE II.—CONTINUED.—*By sex, the color of the inhabitants, June 1, 1894.*

Counties, townships, villages, cities and wards.	White.			Colored.			Indian.			Chinese.		
	Totals.	Males.	Females.	Totals.	Males.	Females.	Totals.	Males.	Females.	Totals.	Males.	Females.
MISSAUKEE CO.—*Continued.*												
Lake (including part of Lake City village)	604	350	254									
Lake City village (part of)	29	14	15									
Norwich	325	188	137									
Pioneer	202	110	92									
Reeder (including part of Lake City village)	1,355	749	606				7	2	5			
Lake City village (part of)	1,044	562	482									
Richland (including part of McBain village)	943	555	388									
McBain village (part of)	42	25	17									
Riverside (including part of McBain village)	1,040	584	456				6	2	4			
McBain village (part of)	586	332	254									
West Branch	120	70	50				43	19	24			
Lake City village (in Lake and Reeder)	1,073	576	497									
McBain village (in Richland and Riverside)	628	357	271									
MONROE CO.	33,063	17,172	15,891	116	58	58	2	2				
Ash	2,025	1,071	954	14	7	7						
Bedford	2,049	1,082	967	25	12	13	1	1				
Berlin	1,850	947	903									
Dundee (including Dundee village)	3,300	1,697	1,603	2	2		1	1				
Dundee village	1,113	549	564	1	1		1	1				
Erie	1,475	773	702	1	1							
Exeter	1,908	1,037	871	4	2	2						
Frenchtown	1,957	1,052	905	1	1							
Ida	1,593	835	758	1	1							
La Salle	1,333	727	606									
London	1,367	730	637	6	3	3						
Milan (including part of Milan village)	2,088	1,080	1,008	17	7	10						
Milan village (part of)	391	189	202	4	1	3						
Monroe	877	453	424									
Raisinville	1,775	979	796									
Summerfield (including Petersburg village)	2,035	1,077	958	3	2	1						
Petersburg village	443	215	228	3	2	1						
Whiteford	1,847	977	870	13	7	6						
Milan village (in Milan, Monroe Co., and York, Washtenaw Co.)	960	456	504	4	1	3						
Monroe city	5,584	2,655	2,929	29	13	16						
1st ward	1,879	989	890	22	11	11						
2d ward	978	430	548	7	2	5						
3d ward	1,738	859	879									
4th ward	989	377	612									
MONTCALM CO.	34,051	17,620	16,431	107	62	45						
Belvidere	1,203	664	539									
Bloomer (including Carson City village)	2,303	1,176	1,127	12	7	5						
Carson City village	1,043	499	544									
Bushnell	1,304	680	624	9	7	2						
Cato (inc. Lakeview village)	2,141	1,106	1,035									
Lakeview village	1,111	555	556									

TABLE II.—CONTINUED.—*By sex, the color of the inhabitants, June 1, 1894.*

Counties, townships, villages, cities and cities.	White.			Colored.			Indian.			Chinese.		
	Totals.	Males.	Females.	Totals.	Males.	Females.	Totals.	Males.	Females.	Totals.	Males.	Females.
MONTCALM CO.—*Continued.*												
Crystal	1,436	761	675	11	4	7						
Day (including McBride village)	1,544	802	742	18	11	7						
McBride village	325	167	158									
Douglass	1,170	621	549									
Eureka	939	487	452	1	1							
Evergreen (including part of Sheridan village)	1,458	779	679									
Sheridan village (part of)	295	143	152									
Fairplain (including part of Sheridan village)	1,365	734	631	24	16	8						
Sheridan village (part of)	10	6	4									
Ferris	1,274	666	608									
Home (including Edmore village)	1,649	859	790	5	3	2						
Edmore village	736	371	365									
Maple Valley	1,952	1,003	949	8	3	5						
Montcalm	1,489	790	699	12	8	4						
Pierson (including Pierson village)	1,334	677	657									
Pierson village	224	112	112									
Pine	1,211	652	559									
Reynolds (including Howard City village)	2,093	1,094	999	1	1							
Howard City village	1,390	708	682	1	1							
Richland	1,092	589	503	1	1							
Sidney (including part of Sheridan village)	1,476	754	722									
Sheridan village (part of)	122	55	67									
Winfield	1,207	666	541									
Sheridan village (in Evergreen, Fairplain, and Sidney)	427	204	223									
Greenville city	3,108	1,449	1,659	5	2	3						
1st ward	919	427	492	5	2	3						
2d ward	1,153	535	618									
3d ward	1,036	487	549									
Stanton city	1,303	611	692									
1st ward	755	369	386									
2d ward	548	242	306									
MONTMORENCY CO.	2,437	1,429	1,008	1	1							
Albert	735	447	288									
Briley (inc. Atlanta village)	293	168	125									
Atlanta village	113	65	48									
Hillman (including Hillman village)	593	328	265	1	1							
Hillman village	233	127	106									
Montmorency	265	147	118									
Rust	291	181	110									
Vienna	130	80	50									
Wheatfield	130	78	52									
MUSKEGON CO.	37,210	19,040	18,170	99	55	44	15	7	8			
Blue Lake	148	76	72									
Casinova (including part of Casnovia village)	1,835	964	871	5	3	2						
Casnovia village (part of)	189	92	97									
Cedar Creek	388	228	160									

TABLE II.—CONTINUED.—*By sex, the color of the inhabitants, June 1, 1894.*

Counties, townships, villages, cities and wards.	White.			Colored.			Indian.			Chinese.		
	Totals.	Males.	Females.	Totals.	Males.	Females.	Totals.	Males.	Females.	Totals.	Males.	Females.
MUSKEGON CO.—*Continued.*												
Dalton	820	458	362									
Eggleston	335	200	135									
Fruitland	731	391	340									
Fruitport (including Fruitport village)	772	410	362	8	4	4						
Fruitport village	215	110	105	8	4	4						
Holton	849	460	389									
Laketon	436	236	200									
Montague (including Montague village)	1,681	861	820	8	2	6	6	2	4			
Montague village	1,398	710	688	6	1	5	6	2	4			
Moorland	969	553	416									
Muskegon (inc. part of Muskegon Heights village)	1,552	822	730									
Muskegon Heights village (part of)	335	174	161									
Norton (inc. part of Muskegon Heights village)	1,155	613	542									
Muskegon Heights village (part of)	413	209	204									
Ravenna	1,517	790	727	7	5	2						
Sullivan	504	283	221	9	7	2						
Whitehall (including Whitehall village)	1,841	887	954	9	8	1						
Whitehall village	1,732	831	901	9	8	1						
White River	599	341	258				5	2	3			
Casnovia village (in Tyrone, Kent Co., and Casinova, Muskegon Co.)	300	141	159									
Muskegon Heights village (in Muskegon and Norton)	748	383	365									
Muskegon city	20,167	10,005	10,162	53	26	27	4	3	1			
1st ward	2,204	1,144	1,060	3	2	1						
2d ward	2,976	1,505	1,471	17	10	7						
3d ward	2,094	1,028	1,066	6	3	3						
4th ward	1,774	852	922	9	5	4	1	1				
5th ward	3,122	1,453	1,669									
6th ward	3,293	1,591	1,702	2	1	1	3	2	1			
7th ward	2,931	1,526	1,405	15	4	11						
8th ward	1,773	906	867	1	1							
North Muskegon city	911	462	449									
1st ward	300	164	136									
2d ward	368	179	189									
3d ward	243	119	124									
NEWAYGO CO.	19,063	10,189	8,874	24	16	8	38	17	21			
Ashland (inc. Grant village)	1,570	814	756	1	1							
Grant village	177	98	79									
Barton	927	504	423									
Beaver	439	237	202									
Big Prairie	467	287	180	1	1							
Bridgeton	584	319	265									
Brooks (including part of Newaygo village)	1,033	555	478	6	3	3	11	3	8			
Newaygo village (part of)	723	377	346	6	3	3	1		1			
Croton (inc. Croton village)	612	330	282									
Croton village	91	48	43									
Dayton (including part of Fremont village)	2,070	1,074	996				1		1			
Fremont village (part of)	788	389	399									

TABLE II.—CONTINUED.—*By sex, the color of the inhabitants, June 1, 1894.*

Counties, townships, villages, cities and wards.	White.			Colored.			Indian.			Chinese.		
	Totals.	Males.	Females.	Totals.	Males.	Females.	Totals.	Males.	Females.	Totals.	Males.	Females.
NEWAYGO CO.—*Continued.*												
Denver (including part of Hesperia village)	1,083	559	524									
Hesperia village (part of)	255	128	127									
Ensley	1,220	647	573									
Everett	442	240	202									
Garfield (including part of Newaygo village)	1,397	727	670	13	9	4	26	14	12			
Newaygo village (part of)	488	256	232	7	5	2	6	3	3			
Goodwell	392	216	176									
Grant	481	246	235									
Home	905	530	375	3	2	1						
Lincoln	408	229	179									
Monroe	733	392	341									
Norwich	514	275	239									
Sheridan (including part of Fremont village)	1,732	919	813									
Fremont village (part of)	486	235	251									
Sherman	731	383	348									
Troy	277	149	128									
Wilcox (including White Cloud village)	1,046	557	489									
White Cloud village	647	334	313									
Fremont village (in Dayton and Sheridan)	1,274	624	650									
Hesperia village (in Denver, Newaygo Co., and Newfield, Oceana Co.)	512	244	268									
Newaygo village (in Brooks and Garfield)	1,211	633	578	13	8	5	7	3	4			
OAKLAND CO.	42,335	21,638	20,697	338	179	159				3	2	
Addison (including Leonard village)	1,182	636	546									
Leonard village	311	169	142									
Avon (including Rochester village)	2,124	1,062	1,062	8	4	4						
Rochester village	1,035	490	545	2	2							
Bloomfield (including Birmingham village)	2,021	981	1,040	14	8	6						
Birmingham village	970	438	532	6	4	2						
Brandon	1,274	684	590									
Commerce	1,134	594	540	1	1							
Farmington (including Farmington village)	1,677	881	796	12	8	4						
Farmington village	348	160	188									
Groveland	926	497	429									
Highland	1,376	710	666									
Holly (including Holly village)	2,129	1,053	1,076	17	9	8						
Holly village	1,221	561	660	10	6	4						
Independence (including Clarkston village)	1,293	651	642	4	1	3						
Clarkston village	395	184	211									
Lyon (including So. Lyons village)	1,732	888	844	22	13	9						
South Lyons village	751	378	373	20	11	9						
Milford (including Milford village)	2,043	1,016	1,027	8	5	3						
Milford village	1,220	580	640	6	4	2						
Novi	1,313	707	606									

TABLE II.—CONTINUED.—*By sex, the color of the inhabitants, June 1, 1894.*

Counties, townships, villages, cities and wards.	White.			Colored.			Indian.			Chinese.		
	Totals.	Males.	Females.	Totals.	Males.	Females.	Totals.	Males.	Females.	Totals.	Males.	Females.
OAKLAND CO.—*Continued.*												
Oakland	907	468	439									
Orion (including Orion village)	1,368	689	679									
Orion village	612	282	330									
Oxford (including Oxford village)	1,984	992	992									
Oxford village	1,035	485	550									
Pontiac	996	503	493	2	2							
Rose	965	517	448									
Royal Oak (including Royal Oak village)	1,802	971	831	33	16	17						
Royal Oak village	369	176	193	2	1	1						
Southfield	1,457	760	697	19	12	7						
Springfield	1,035	544	491									
Troy	1,501	779	722									
Waterford	1,152	609	543									
West Bloomfield	1,051	545	506	14	13	1						
White Lake	803	444	359									
Pontiac city	7,090	3,457	3,633	184	87	97				3	[illegible]	
1st ward	970	471	499	71	29	42				3	3	
2d ward	1,476	695	781	67	33	34						
3d ward	1,373	676	697	10	5	5						
4th ward	2,547	1,264	1,283	9	5	4						
5th ward	724	351	373	27	15	12						
OCEANA CO.	16,245	8,704	7,541	46	32	14	308	159	149			
Benona	1,165	631	534	2	[illegible]							
Clay Banks	773	425	348									
Colfax	181	95	86	1	1							
Crystal	771	421	350				46	26	20			
Elbridge	1,127	619	508	10	6	4	262	133	129			
Ferry	937	497	440									
Golden	1,009	541	468	3	2	1						
Grant	856	461	395	4	2	2						
Greenwood	546	288	258									
Hart (including Hart village)	2,232	1,174	1,058	4	2	2						
Hart village	992	495	497									
Leavitt	870	473	397	1	1							
Newfield (including part of Hesperia village)	870	449	421									
Hesperia village (part of)	257	116	141									
Otto	144	77	67	12	[illegible]	[illegible]						
Pentwater (including Pentwater village)	1,511	791	720	[illegible]	2	1						
Pentwater village	1,379	721	658	3	2	1						
Shelby (including Shelby village)	2,397	1,278	1,119	[illegible]	2	1						
Shelby village	966	491	475									
Weare	856	484	372	3	3							
Hesperia village (in Denver, Newaygo Co., and Newfield, Oceana Co.)	512	244	268									
OGEMAW CO.	5,616	3,054	2,562	[illegible]	1	1	20	12	8			
Beaver Lake	97	55	42									
Churchill	426	228	198									
Cumming	373	200	173									
Edwards	302	159	143				17	10	7			

TABLE II.—CONTINUED.—*By sex, the color of the inhabitants, June 1, 1894.*

Counties, townships, villages, cities and wards.	White.			Colored.			Indian.			Chinese.		
	Totals.	Males.	Females.	Totals.	Males.	Females.	Totals.	Males.	Females.	Totals.	Males.	Females.
OGEMAW CO.—*Continued.*												
Foster	136	75	61									
Goodar	172	105	67									
Hill	75	43	32				2	1	1			
Horton	282	154	128									
Klacking	360	199	161									
Logan	95	52	43									
Mills	81	46	35									
Ogemaw	161	93	68				1	1				
Richland	623	341	282									
Rose	627	343	284	2	1	1						
West Branch (including West Branch village)	1,806	961	845									
West Branch village	1,223	636	587									
ONTONAGON CO.	6,834	4,251	2,583	2	2		35	17	18	2	2	
Bohemia	172	101	71									
Carp Lake	42	37	5				11	8	3			
Greenland	232	137	95									
Interior	1,622	1,128	494	1	1							
McMillan	1,782	1,099	683									
Ontonagon (including Ontonagon village)	2,474	1,477	997	1	1		14	5	9	2	2	
Ontonagon village	2,053	1,226	827	1	1		14	5	9	2	2	
Rockland	510	272	238				10	4	6			
OSCEOLA CO.	16,423	8,792	7,631	33	17	16	19	10	9			
Burdell (including Tustin village)	939	533	406	3	1	2						
Tustin village	283	160	123	3	1	2						
Cedar	202	113	89									
Evart (including part of Evart village)	1,046	558	488	3	1	2	4	2	2			
Evart village (part of)	393	205	188									
Hartwick	526	281	245									
Hersey (including Hersey village)	1,232	671	561									
Hersey village	331	169	162									
Highland	583	317	266									
Le Roy (including Le Roy village)	1,142	622	520									
Le Roy village	445	232	213									
Lincoln	1,212	668	544	11	6	5						
Marion (including Marion village)	1,052	589	463									
Marion village	574	317	257									
Middle Branch	282	162	120									
Orient	749	391	358									
Osceola (including part of Evart village)	1,627	851	776	8	4	4						
Evart village (part of)	922	464	458	2	1	1						
Richmond (including Reed City village)	3,495	1,771	1,724				15	8	7			
Reed City village	2,247	1,120	1,127									
Rose Lake	736	406	330									
Sherman	1,008	536	472	8	5	3						
Sylvan	592	323	269									
Evart village (in Evart and Osceola)	1,315	669	646	2	1	1						

TABLE II.—CONTINUED.—*By sex, the color of the inhabitants, June 1, 1894.*

Counties, townships, villages, cities and wards.	White.			Colored.			Indian.			Chinese.		
	Totals.	Males.	Females.	Totals.	Males.	Females.	Totals.	Males.	Females.	Totals.	Males.	Females.
OSCODA CO.	1,800	1,088	712	6	2	4						
Atherton	69	36	33									
Big Creek	180	96	84									
Comins	410	246	164									
Elmer	351	271	80									
Greenwood	79	45	34									
Harmon	183	104	79									
Mentor	443	240	203	6	2	4						
Mount Pindus	85	50	35									
OTSEGO CO.	4,787	2,708	2,079	7	3	4						
Bagley (including part of Gaylord village)	1,022	571	451									
Gaylord village (part of)	392	197	195									
Charlton	131	76	55									
Chester	212	119	93									
Corwith	750	423	327									
Dover	184	96	88									
Elmira	559	310	249	7	3	4						
Hayes	297	208	89									
Livingston (including part of Gaylord village)	1,120	601	519									
Gaylord village (part of)	526	273	253									
Otsego Lake	512	304	208									
Gaylord village (in Bagley and Livingston)	918	470	448									
OTTAWA CO.	39,014	20,276	18,738	38	20	18	31	16	15			
Allandale	1,480	765	715				19	8	11			
Blendon	1,435	763	672									
Chester (including part of Lisbon village)	1,574	840	734									
Lisbon village (part of)	56	25	31									
Crockery	1,275	658	617									
Georgetown	1,891	1,011	880									
Grand Haven	941	520	421				1		1			
Holland (including part of Zeeland village)	3,115	1,630	1,485									
Zeeland village (part of)	93	48	45									
Jamestown	2,210	1,155	1,055									
Olive	2,102	1,143	959	1	1							
Polkton (including Coopersville village)	2,630	1,328	1,302									
Coopersville village	812	379	433									
Robinson	684	359	325									
Spring Lake (including Spring Lake village)	1,958	979	979	11	7	4	1	1				
Spring Lake village	805	386	419	7	5	2	1	1				
Tallmage	1,459	776	683									
Wright	1,637	906	731	4	1	3						
Zeeland (including part of Zeeland village)	3,078	1,595	1,483									
Zeeland village (part of)	801	396	405									
Lisbon village (in Sparta, Kent Co., and Chester, Ottawa Co.)	208	93	115									
Zeeland village (in Holland and Zeeland)	894	444	450									

TABLE II.—CONTINUED.—*By sex, the color of the inhabitants, June 1, 1894.*

Counties, townships, villages, cities and wards.	White.			Colored.			Indian.			Chinese.		
	Totals.	Males.	Females.	Totals.	Males.	Females.	Totals.	Males.	Females.	Totals.	Males.	Females.
OTTAWA CO.—*Continued.*												
Grand Haven city	5,240	2,594	2,646	21	10	11	9	6	3			
1st ward	1,114	558	556				1	1				
2d ward	823	398	425	[illegible]	2	1	7	4	3			
3d ward	2,388	1,163	1,225	13	5	8	1	1				
4th ward	915	475	440	5	3	2						
Holland city	6,305	3,254	3,051	1	1		1	1				
1st ward	1,839	968	871									
2d ward	885	480	405	1	1		1	1				
3d ward	1,751	870	881									
4th ward	1,440	722	718									
5th ward	390	214	176									
PRESQUE ISLE CO.	5,882	3,386	2,496	10	7	3	19	12	7			
Allis	288	174	114									
Bearinger	262	166	96				8	6	2			
Belknap	969	595	374									
Bismarck	125	71	54	9	7	2						
Case	260	156	104				11	6	5			
Krakow	410	223	187									
Metz	587	415	172									
Moltke	463	246	217									
Posen	1,458	764	694									
Presque Isle	176	97	79									
Rogers (inc. Rogers village)	884	479	405	1		1						
Rogers village	585	292	293	1		1						
ROSCOMMON CO.	1,646	1,006	640	2	2		[illegible]	5	4			
Denton	65	35	30									
Gerrish	64	37	27									
Higgins	716	[illegible]	320									
Markey	39	25	14									
Nester	203	157	46				8	4	4			
Richfield	79	54	25									
Roscommon	185	131	54	1	1							
St. Helens	295	171	124	1	1		1	1				
SAGINAW CO.	81,316	41,659	39,657	316	160	156	215	111	104			
Albee	743	403	340				15	7	8			
Birch Run	1,495	798	697	1		1						
Blumfield	1,444	756	688									
Brady (inc Oakley village)	1,514	820	694									
Oakley village	308	157	151									
Brant	1,321	692	629									
Bridgeport	1,932	1,031	901	3	2	1						
Buena Vista	3,242	1,706	1,536	21	8	13	39	19	20			
Carrollton (including Carrollton village)	2,143	1,109	1,034									
Carrollton village	892	450	442									
Chapin	789	422	367									
Chesaning (including Chesaning village)	2,350	1,198	1,152	[illegible]	4	[illegible]						
Chesaning village	1,091	530	561									
Frankenmuth	1,982	1,029	953									
Fremont	963	494	469									
James	594	357	237	2	2							
Jonesfield (including Merrill village)	1,253	656	597									
Merrill village	441	223	218									

TABLE II.—CONTINUED.—*By sex, the color of the inhabitants, June 1, 1894.*

Counties, townships, villages, cities and wards.	White.			Colored.			Indian.			Chinese.		
	Totals.	Males.	Females.	Totals.	Males.	Females.	Totals.	Males.	Females.	Totals.	Males.	Females.
SAGINAW CO.—*Continued.*												
Kochville	902	489	413	1	1							
Lakefield	582	318	264									
Maple Grove	1,653	908	745									
Marion	709	374	335									
Richland	1,482	787	695									
Saginaw	1,297	703	594	5	2	3						
Spaulding	517	279	238									
St. Charles (including St. Charles village)	1,513	793	720				86	44	42			
St. Charles village	572	272	300									
Swan Creek	576	311	265				18	9	9			
Taymouth	1,699	919	780	1	1		56	31	25			
Thomastown	1,183	619	564	1	1							
Tittabawassee	1,650	864	786									
Zilwaukie	1,421	760	661									
Saginaw city	44,367	22,064	22,303	275	139	136	1	1				
1st ward	3,271	1,672	1,599	15	9	6						
2d ward	3,698	1,771	1,927	61	33	28						
3d ward	2,185	1,224	961	35	17	18	1	1				
4th ward	3,453	1,711	1,742	22	11	11						
5th ward	4,401	2,011	2,390	27	14	13						
6th ward	2,056	967	1,089	10	2	8						
7th ward	4,443	2,180	2,263	13	6	7						
8th ward	2,144	1,103	1,041									
9th ward	1,944	996	948									
10th ward	3,531	1,789	1,742	33	16	17						
11th ward	3,678	1,806	1,872	18	8	10						
12th ward	2,670	1,324	1,346	10	6	4						
13th ward	1,956	967	989	13	8	5						
14th ward	2,231	1,128	1,103	2	1	1						
15th ward	2,706	1,415	1,291	16	8	8						
SANILAC CO.	33,930	17,824	16,106	15	7	8						
Argyle	902	490	412									
Austin	1,032	543	489									
Bridgehampton (inc. part of Carsonville village)	1,414	746	668									
Carsonville village (part of)	99	56	43									
Buel	842	444	398									
Custer (including part of Sanilac Center village)	875	477	398									
Sanilac Center village (part of)	108	55	53									
Delaware	2,225	1,164	1,061									
Elk	1,501	772	729									
Elmer	931	481	450	1		1						
Evergreen	953	525	428									
Flynn	907	508	399									
Forester	958	498	460	6	4	2						
Fremont	1,031	560	471									
Greenleaf	877	489	388									
Lamotte	752	397	355									
Lexington (including the following villages)	2,905	1,421	1,484	4	1	3						
Croswell village	613	297	316									
Lexington village	746	340	406	4	1	3						
Maple Valley (including Brown City village)	1,688	902	786									
Brown City village	538	276	262									

TABLE II.—CONTINUED.—*By sex, the color of the inhabitants, June 1, 1894.*

Counties, townships, villages, cities and wards.	White.			Colored.			Indian.			Chinese.		
	Totals.	Males.	Females.	Totals.	Males.	Females.	Totals.	Males.	Females.	Totals.	Males.	Females.
SANILAC CO.—*Continued.*												
Marion (including Deckerville village)	1,714	893	821									
Deckerville village	274	138	136									
Marlette (inc. Marlette vill.)	2,463	1,289	1,174									
Marlette village	853	433	420									
Minden (including Minden village)	1,133	581	552									
Minden village	396	196	200									
Moore	902	490	412									
Sanilac (including Port Sanilac village)	1,761	898	863									
Port Sanilac village	361	167	194									
Speaker	1,331	695	636									
Washington (including part of Carsonville village)	1,584	815	769									
Carsonville village (part of)	268	132	136									
Watertown (including part of Sanilac Center village)	1,398	764	634									
Sanilac Center vill. (part of)	306	138	168									
Wheatland	566	306	260									
Worth	1,285	676	609	4	2	2						
Carsonville vill. (in Bridgehampton and Washington)	367	188	179									
Sanilac Center village (in Custer and Watertown)	414	193	221									
SCHOOLCRAFT CO.	7,077	4,302	2,775				50	26	24			
Doyle	621	390	231									
Germfask	210	139	71									
Harrison	556	391	165				2	1	1			
Hiawatha	1,612	929	683				39	20	19			
Inwood	308	171	137									
Manistique (including Manistique village)	2,431	1,390	1,041				5	2	3			
Manistique village	2,079	1,182	897				4	2	2			
Seney	515	359	156				1	1				
Thompson	824	533	291				3	2	1			
SHIAWASSEE CO.	32,818	17,041	15,777	36	16	20						
Antrim	942	492	450									
Bennington	1,284	696	588	1		1						
Burns (inc. Byron village)	1,496	768	728									
Byron village	428	208	220									
Caledonia	1,466	786	680									
Fairfield	978	557	421									
Hazleton	1,793	962	831	3	1	2						
Middlebury	907	475	432	3	1	2						
New Haven	1,629	843	786									
Owosso	1,133	603	530									
Perry (including the following villages)	1,902	991	911									
Morrice village	422	196	226									
Perry village	525	262	263									
Rush	1,347	723	624									
Sciota (including Laingsburg village)	1,595	832	763	1		1						

TABLE II.—CONTINUED.—*By sex, the color of the inhabitants, June 1, 1894.*

Counties, townships, villages, cities and wards.	White.			Colored.			Indian.			Chinese.		
	Totals.	Males.	Females.	Totals.	Males.	Females.	Totals.	Males.	Females.	Totals.	Males.	Females.
SHIAWASSEE CO.—*Continued.*												
Laingsburg village	790	401	389									
Shiawassee (including Bancroft village)	1,925	994	931									
Bancroft village	641	327	314									
Venice	1,287	699	588	2	1	1						
Vernon (including the following villages)	2,477	1,271	1,206									
Durand village	901	450	451									
Vernon village	514	259	255									
Woodhull	860	453	407									
Corunna city	1,544	751	793	7	4	3						
1st ward	668	328	340	7	4	3						
2d ward	631	302	329									
3d ward	245	121	124									
Owosso city	8,253	4,145	4,108	19	9	10						
1st ward	2,276	1,111	1,165	12	4	8						
2d ward	2,001	984	1,017	3	1	2						
3d ward	1,270	631	639									
4th ward	2,706	1,419	1,287	1	1							
ST. CLAIR CO.	54,227	27,798	26,429	87	43	44	6	2	4	1	1	
Berlin	1,193	638	555									
Brockway (inc. Yale village)	2,283	1,156	1,127									
Yale village	1,021	488	533									
Burtchville	550	299	251									
Casco	1,752	919	833									
China	1,388	746	642									
Clay (inc. Algonac village)	1,952	1,008	944									
Algonac village	1,025	519	506									
Clyde	1,081	581	500									
Columbus	1,127	625	502									
Cottrellville	1,062	571	491									
East China	272	138	134									
Emmet (inc. Emmet vill.)	1,257	690	567									
Emmet village	219	124	95									
Fort Gratiot	840	440	400									
Grant	1,013	521	492	2		2						
Greenwood	1,391	731	660									
Ira	1,461	770	691									
Kenockee	1,332	702	630									
Kimball	1,463	774	689									
Lynn	838	446	392									
Mussey (inc. Capac village)	1,650	831	819	2	1	1						
Capac village	531	252	279									
Port Huron	1,359	690	669	2	2							
Riley (including part of Memphis village)	1,596	808	788									
Memphis village (part of)	253	119	134									
St. Clair	1,705	908	797	2	1	1						
Wales	1,548	799	749									
Memphis village (in Richmond, Macomb Co., and Riley, St. Clair Co.)	614	298	316									
Marine City	3,485	1,748	1,737									
1st ward	1,369	669	700									
2d ward	939	478	461									
3d ward	1,177	601	576									

TABLE II.—CONTINUED.—*By sex, the color of the inhabitants, June 1, 1894.*

Counties, townships, villages, cities and wards.	White.			Colored.			Indian.			Chinese.		
	Totals.	Males.	Females.	Totals.	Males.	Females.	Totals.	Males.	Females.	Totals.	Males.	Females.
ST. CLAIR CO.—*Continued.*												
Port Huron city	18,065	9,020	9,045	73	34	39	2		2			
1st ward	1,723	906	817	15	8	7						
2d ward	1,302	641	661									
3d ward	1,565	755	810	10	5	5						
4th ward	2,500	1,245	1,255	20	11	9						
5th ward	2,203	1,053	1,150	5	2	3						
6th ward	2,341	1,113	1,228	22	8	14						
7th ward	1,556	782	774									
8th ward	2,534	1,304	1,230	1		1						
9th ward	1,293	694	599									
10th ward	1,048	527	521				2		2			
St. Clair city	2,564	1,239	1,325	6	5	1	4	2	2	1	1	
1st ward	1,235	598	637	3	2	1				1	1	
2d ward	1,329	641	688	3	3		4	2	2			
ST. JOSEPH CO.	24,954	12,664	12,290	129	70	59	3	2	1	1	1	
Burr Oak (including Burr Oak village)	1,644	826	818	1	1							
Burr Oak village	658	313	345									
Colon	1,647	824	823	1	1							
Constantine (including Constantine village)	1,915	920	995	60	33	27						
Constantine village	1,133	514	619	60	33	27						
Fabius	928	495	433									
Fawn River	592	303	289									
Florence	800	434	366									
Flowerfield	1,141	599	542	7	3	4						
Leonidas	1,315	735	580	3	3							
Lockport (including Three Rivers village)	3,888	1,924	1,964	42	22	20	1	1		1	1	
Three Rivers village	3,097	1,515	1,582	42	22	20				1	1	
Mendon (including Mendon village)	1,824	920	904	4	2	2						
Mendon village	750	359	391	4	2	2						
Mottville	563	278	285	1	1							
Nottawa (including Centreville village)	1,805	915	890	3	1	2						
Centreville village	703	309	394	3	1	2						
Park	1,072	549	523									
Sherman	950	509	441	1	1							
Sturgis (inc. Sturgis village)	3,374	1,694	1,680	5	2	3	2	1	1			
Sturgis village	2,834	1,393	1,441									
White Pigeon (including White Pigeon village)	1,496	739	757	1		1						
White Pigeon village	939	451	488									
TUSCOLA CO.	34,302	17,863	16,439	47	30	17	63	34	29			
Akron	1,835	935	900				12	7	5			
Almer	1,322	699	623				8	6	2			
Arbela	1,323	692	631									
Columbia (including Unionville village)	1,578	841	737									
Unionville village	387	202	185									
Dayton	1,422	750	672	8	5	3						
Denmark (including Reese village)	1,937	1,036	901	5	4	1						
Reese village	416	205	211	2	1	1						
Elkland (including Cass City village)	1,975	996	979									
Cass City village	930	447	483									

TABLE II.—CONTINUED.—*By sex, the color of the inhabitants, June 1, 1894.*

Counties, townships, villages, cities and wards.	White.			Colored.			Indian.			Chinese.		
	Totals.	Males.	Females.	Totals.	Males.	Females.	Totals.	Males.	Females.	Totals.	Males.	Females.
TUSCOLA CO.—*Continued.*												
Ellington	826	449	377	4	3	1						
Elmwood (including Gagetown village)	1,602	837	765									
Gagetown village	320	158	162									
Fair Grove	1,956	1,029	927									
Fremont (including Mayville village)	2,021	1,038	983									
Mayville village	769	365	404									
Gilford	1,135	618	517	21	11	10						
Indian Fields (including Caro village)	2,493	1,228	1,265	3	3		28	14	14			
Caro village	1,764	851	913	2	2		8	3	5			
Juniata	1,179	617	562									
Kingston (including part of Kingston village)	1,225	632	593									
Kingston village (part of)	217	111	106									
Koylton (including part of Kingston village)	1,079	574	505									
Kingston village (part of)	69	33	36									
Millington (including Millington village)	1,674	875	799									
Millington village	499	233	266									
Novesta	1,005	513	492									
Tuscola	1,314	704	610									
Vassar (including Vassar village)	2,602	1,347	1,255									
Vassar village	1,635	821	814									
Watertown	1,337	666	671	6	4	2						
Wells	919	489	430									
Wisner	543	298	245				15	7	8			
Kingston village (in Kingston and Koylton)	286	144	142									
VAN BUREN CO.	30,311	15,419	14,892	669	350	319	78	44	34	1	1	
Almena	858	456	402	22	11	11						
Antwerp (including Lawton village)	1,834	920	914	22	11	11						
Lawton village	816	406	410	3	2	1						
Arlington	1,352	705	647	119	66	53	1		1			
Bangor (including Bangor village)	2,332	1,168	1,164	25	14	11	22	12	10			
Bangor village	906	431	475	8	5	3						
Bloomingdale (including the following villages)	1,881	947	934	50	28	22	5	3	2			
Bloomingdale village	377	174	203									
Gobleville village (part of)	300	149	151									
Columbia (including Breedsville village)	1,696	869	827	20	10	10						
Breedsville village	237	118	119									
Covert	1,198	608	590	99	44	55	39	21	18			
Decatur (including Decatur village)	2,079	1,031	1,048	79	38	41						
Decatur village	1,298	602	696	38	20	18						
Geneva	1,453	790	663	11	9	2						
Hamilton	892	470	422	22	11	11						
Hartford (including Hartford village)	2,333	1,199	1,134	6	5	1	11	8	3			
Hartford village	1,002	495	507	3	2	1						
Keeler	1,052	552	500									
Lawrence (including Lawrence village)	1,660	813	847	53	28	25						
Lawrence village	531	239	292	24	11	13						

TABLE II.—CONTINUED.—*By sex, the color of the inhabitants, June 1, 1894.*

Counties, townships, villages, cities and wards.	White.			Colored.			Indian.			Chinese.		
	Totals.	Males.	Females.	Totals.	Males.	Females.	Totals.	Males.	Females.	Totals.	Males.	Females.
VAN BUREN CO.—*Continued.*												
Paw Paw (including Paw Paw village)	2,352	1,152	1,200	74	42	32				1	1	
Paw Paw village	1,372	641	731	33	17	16				1	1	
Pine Grove (including part of Gobleville village)	1,766	902	864	29	14	15						
Gobleville village (part of)	295	139	156									
Porter	1,092	585	507	5	3	2						
South Haven (including South Haven village)	3,386	1,679	1,707	32	15	17						
South Haven village	2,436	1,182	1,254	13	8	5						
Waverly	1,095	573	522	1	1							
Gobleville vill. (in Bloomingdale and Pine Grove)	595	288	307									
WASHTENAW CO.	42,215	20,783	21,432	1,279	634	645	5	4	1	10	8	2
Ann Arbor	1,075	571	504	16	10	6						
Augusta	1,710	925	785	112	66	46						
Bridgewater	1,064	555	509									
Dexter	677	378	299									
Freedom	1,092	599	493									
Lima (including part of Chelsea village)	990	520	470									
Chelsea village (part of)	44	26	18									
Lodi (including part of Saline village)	1,213	640	573	22	13	9						
Saline village (part of)	89	49	40	22	13	9						
Lyndon	679	349	330									
Manchester (including Manchester village)	2,111	1,057	1,054	6	2	4						
Manchester village	1,156	548	608	6	2	4						
Northfield	1,173	632	541									
Pittsfield	1,115	604	511	23	11	12	3	3				
Salem	1,177	604	573	26	16	10						
Saline (including part of Saline village)	1,632	831	801	13	8	5						
Saline village (part of)	614	304	310									
Scio (inc. Dexter village)	1,891	952	939	2		2						
Dexter village	869	403	466	2		2						
Sharon	1,050	541	509	3	2	1						
Superior	1,069	539	530	33	18	15	1	1				
Sylvan (including part of Chelsea village)	2,349	1,159	1,190									
Chelsea village (part of)	1,379	649	730									
Webster	837	435	402	3	2	1						
York (including part of the following villages)	1,830	916	914	14	9	5						
Milan village (part of)	569	267	302									
Saline village (part of)	23	10	13									
Ypsilanti	1,254	622	632	49	30	19						
Chelsea village (in Lima and Sylvan)	1,423	675	748									
Milan village (in Milan, Monroe Co., and York, Washtenaw Co.)	960	456	504	4	1	3						
Saline village (in Lodi, Saline and York)	726	363	363	22	13	9						
Ann Arbor city	10,688	4,916	5,772	374	181	193	1		1	6	4	2
1st ward	2,478	1,062	1,416	36	18	18	1		1	1	1	
2d ward	2,125	1,051	1,074	6	3	3						
3d ward	1,866	971	895	72	38	34				1	1	
4th ward	1,776	767	1,009	132	59	73						
5th ward	653	311	342	80	37	43						
6th ward	1,790	754	1,036	48	26	22				4	2	2

TABLE II.—CONTINUED.—*By sex, the color of the inhabitants, June 1, 1894.*

Counties, townships, villages, cities and wards.	White.			Colored.			Indian.			Chinese.		
	Totals.	Males.	Females.	Totals.	Males.	Females.	Totals.	Males.	Females.	Totals.	Males.	Females.
WASHTENAW CO.—*Continued.*												
Ypsilanti city	5,539	2,438	3,101	583	266	317				4	4	
1st ward	934	419	515	393	186	207						
2d ward	1,029	439	590	45	17	28				4	4	
3d ward	1,435	598	837	73	31	42						
4th ward	702	319	383	11	5	6						
5th ward	1,439	663	776	61	27	34						
WAYNE CO.	288,247	142,584	145,663	4,150	2,036	2,114	38	29	9	26	21	5
Brownstown	2,192	1,118	1,074	17	8	9						
Canton	1,225	629	596	28	19	9						
Dearborn (including Dearborn village)	2,672	1,335	1,337	1	1							
Dearborn village	786	398	388	1	1							
Ecorce	4,626	2,429	2,197	10	4	6						
Greenfield (including Highland Park village)	2,453	1,292	1,161	9	5	4						
Highland Park village	252	126	126	5	2	3						
Grosse Point (including the following villages)	3,374	1,750	1,624	1	1							
Grosse Point village	191	102	89									
Grosse Pointe Farm village	528	226	302									
Hamtramck	2,064	1,074	990	11	6	5						
Huron (including New Boston village)	1,974	1,062	912	73	44	29						
New Boston village	232	111	121									
Livonia	1,521	817	704									
Monguagon (including Trenton village)	2,247	1,118	1,129	12	7	5						
Trenton village	980	483	497									
Nankin (including Wayne village)	3,487	1,831	1,656	76	46	30						
Wayne village	1,238	577	661	3	2	1						
Plymouth (including the following villages)	4,312	2,173	2,139	16	7	9	4	1	3			
Northville village	1,824	901	923	1	1							
Plymouth village	1,204	579	625									
Redford	2,003	1,075	928	20	10	10						
Romulus	1,828	958	870	57	30	27						
Springwells	9,517	4,992	4,525	11	7	4						
Sumpter	1,480	789	691	35	17	18	2	2				
Taylor	1,303	677	626									
Van Buren	1,753	918	835	40	21	19						
Detroit city	234,007	114,357	119,650	3,733	1,803	1,930	32	26	6	26	21	5
1st ward	13,270	6,069	7,201	508	251	257				11	6	5
2d ward	10,746	4,786	5,960	53	18	35	1	1		4	4	
3d ward	12,365	5,984	6,381	1,456	683	773	1		1	9	9	
4th ward	13,327	6,104	7,223	58	22	36						
5th ward	16,532	8,161	8,371	635	312	323	8	5	3	1	1	
6th ward	15,296	7,146	8,150	25	10	15						
7th ward	15,933	8,156	7,777	452	244	208	20	20				
8th ward	14,504	7,019	7,485	29	14	15						
9th ward	22,305	11,084	11,221	182	92	90						
10th ward	18,201	8,863	9,338	142	66	76						
11th ward	16,633	8,251	8,382	43	22	21	2		2	1	1	
12th ward	15,291	7,624	7,667	8	4	4						
13th ward	12,195	6,036	6,159	25	15	10						
14th ward	11,115	5,659	5,456	42	16	26						
15th ward	12,899	6,601	6,298	8	3	5						
16th ward	13,395	6,814	6,581	67	31	36						

TABLE II.—CONCLUDED.—*By sex, the color of the inhabitants, June 1, 1894.*

Counties, townships, villages, cities and wards.	White.			Colored.			Indian.			Chinese.		
	Totals.	Males.	Females.	Totals.	Males.	Females.	Totals.	Males.	Females.	Totals.	Males.	Females.
WAYNE CO.—*Continued.*												
Wyandotte city	4,209	2,190	2,019									
1st ward	1,530	772	758									
2d ward	975	512	463									
3d ward	1,704	906	798									
WEXFORD CO.	14,009	7,517	6,492	38	24	14						
Antioch (including part of Sherman village)	629	309	320	1	1							
Sherman village (part of)	163	70	93									
Boon (including part of Harrietta village)	835	473	362	5	2	3						
Harrietta village (part of)	414	229	185	5	2	3						
Cedar Creek (including Manton village)	1,810	938	872	19	13	6						
Manton village	790	401	389	19	13	6						
Cherry Grove	341	197	144	1	1							
Clam Lake	1,077	578	499									
Colfax	626	341	285	2	1	1						
Greenwood	323	188	135	2	1	1						
Hanover (including part of Sherman village)	347	199	148									
Sherman village (part of)	115	68	47									
Harring	334	183	151									
Henderson	212	132	80									
Liberty	373	207	166	3	2	1						
Selma	330	189	141									
Slagle (including part of Harrietta village)	156	94	62	1	1							
Harrietta village (part of)	46	23	23									
South Branch	247	156	91									
Springville (including part of Sherman village)	624	365	259	1	1							
Sherman village (part of)	12	6	6									
Wexford (including part of Sherman village)	643	363	280									
Sherman village (part of)	38	20	18									
Harrietta village (in Boon and Slagle)	460	252	208	5	2	3						
Sherman village (in Antioch, Hanover, Springville and Wexford)	165	94	71									
Cadillac city	5,102	2,605	2,497	3	1	2						
1st ward	1,509	833	676	2	1	1						
2d ward	1,532	763	769									
3d ward	1,249	580	669	1		1						
4th ward	812	429	383									

TABLE III.—*White population by sex, and ages*

State and counties.	Under 1.		1 to 5.		5 to 10.		10 to 15.		15 to 20.		20 to 25.		25 to 30.	
	Males.	Females.	Males.	Females.	Males.	Females.	Males.	Females.	Males.	Females.	Males.	Females.	Males.	Females.
State	28162	26894	105466	101021	124460	121993	115149	112120	109496	109234	103695	102606	95434	89737
Alcona	87	88	321	312	380	384	337	304	285	252	255	202	195	173
Alger	20	17	65	77	71	63	60	56	50	56	104	59	102	36
Allegan	401	403	1,717	1,678	2,111	2,083	2,101	2,035	2,010	1,968	1,708	1,532	1,467	1,374
Alpena	266	246	1,041	962	1,185	1,219	984	1,023	834	999	716	778	693	672
Antrim	167	171	648	616	758	700	673	648	620	559	617	530	575	465
Arenac	111	91	411	425	488	462	385	391	352	339	292	264	276	222
Baraga	65	56	201	185	225	204	196	162	180	145	237	159	322	152
Barry	214	229	911	838	1,156	1,152	1,223	1,183	1,256	1,151	1,110	1,013	878	877
Bay	880	814	3,347	3,304	4,105	4,012	3,578	3,550	3,127	3,238	2,440	2,702	2,216	2,363
Benzie	97	84	400	368	424	439	376	382	458	423	466	391	472	312
Berrien	522	481	1,926	1,910	2,391	2,267	2,389	2,273	2,222	2,251	2,060	2,077	1,765	1,793
Branch	220	232	958	879	1,159	1,130	1,268	1,171	1,184	1,246	1,086	1,120	932	983
Calhoun	389	436	1,655	1,596	2,108	2,025	2,098	2,061	2,193	2,335	2,293	2,297	2,070	2,075
Cass	179	198	798	694	986	925	972	935	949	854	849	849	762	834
Charlevoix	145	137	552	560	648	657	588	591	524	544	516	432	441	399
Cheboygan	219	174	765	685	928	856	782	767	755	638	686	569	594	494
Chippewa	216	193	826	729	836	877	746	763	744	700	1,060	698	973	624
Clare	128	105	440	436	468	492	448	414	347	356	399	357	361	313
Clinton	264	245	1,054	1,009	1,282	1,267	1,337	1,414	1,351	1,275	1,260	1,181	1,012	1,006
Crawford	31	33	127	128	145	134	152	108	133	134	180	117	141	101
Delta	327	299	1,096	1,115	1,148	1,116	832	899	804	834	1,293	851	1,364	786
Dickinson	321	317	1,055	1,018	908	913	643	641	540	519	760	636	926	690
Eaton	312	270	1,173	1,145	1,538	1,470	1,593	1,569	1,660	1,564	1,526	1,532	1,243	1,254
Emmet	123	114	450	430	536	462	442	452	450	523	542	499	454	376
Genesee	403	411	1,536	1,455	1,879	1,883	2,073	1,955	2,031	2,067	1,834	1,934	1,576	1,585
Gladwin	79	59	281	288	318	321	268	265	245	214	252	218	243	190
Gogebic	347	312	1,014	979	817	799	538	529	444	456	829	666	1,117	750
Grand Traverse	226	192	811	764	945	915	820	888	856	816	925	847	928	729
Gratiot	273	334	1,275	1,201	1,602	1,613	1,642	1,603	1,534	1,436	1,236	1,259	1,051	1,057
Hillsdale	264	237	1,099	980	1,378	1,306	1,425	1,390	1,357	1,404	1,302	1,358	1,139	1,166
Houghton	848	829	2,800	2,669	2,803	2,705	2,304	2,317	2,137	2,116	2,502	2,181	2,511	1,775
Huron	491	506	1,975	1,801	2,244	2,302	2,136	2,000	1,873	1,699	1,358	1,262	1,138	1,073
Ingham	392	387	1,431	1,404	1,807	1,761	2,059	1,837	2,034	1,960	1,743	1,933	1,704	1,633
Ionia	333	299	1,288	1,286	1,707	1,558	1,803	1,659	1,854	1,729	1,726	1,629	1,418	1,343
Iosco	203	175	697	684	826	831	727	695	574	615	532	512	504	452
Iron	90	99	406	341	356	341	258	231	200	181	296	222	290	216
Isabella	308	266	1,068	1,034	1,318	1,306	1,272	1,190	1,096	1,039	942	825	792	763
Jackson	470	449	1,554	1,555	2,025	2,001	2,128	2,135	2,238	2,204	2,211	2,290	2,103	1,911
Kalamazoo	421	416	1,629	1,514	1,850	1,849	1,764	1,738	1,935	1,945	1,872	2,123	1,790	1,849
Kalkaska	70	66	285	251	303	264	311	271	295	253	338	228	316	172
Kent	1,464	1,451	5,501	5,482	6,441	6,462	5,860	5,890	5,704	6,164	5,414	5,941	5,117	5,456
Keweenaw	44	43	157	161	188	183	171	140	142	125	169	102	144	92
Lake	63	60	258	293	318	313	313	314	323	270	388	222	348	172
Lapeer	325	296	1,216	1,108	1,636	1,489	1,709	1,560	1,474	1,480	1,231	1,243	1,066	1,057
Leelanau	123	115	540	478	557	556	496	506	503	370	490	361	399	269
Lenawee	430	456	1,766	1,721	2,270	2,162	2,257	2,277	2,258	2,396	2,154	2,204	1,813	1,794
Livingston	202	195	708	748	959	913	980	975	1,052	949	999	916	818	811
Luce	47	47	133	142	139	121	79	95	89	106	142	102	151	100
Mackinac	129	111	405	347	430	416	339	364	310	277	354	303	359	268
Macomb	396	318	1,502	1,374	1,869	1,878	1,737	1,648	1,646	1,582	1,413	1,411	1,180	1,187

in periods of years, in the State and counties.

30 to 35.		35 to 40.		40 to 45.		45 to 50.		50 to 60.		60 to 70.		70 to 80.		80 to 90.		90 to 100.		100 and over.		Unk.	
Males.	Females.	Males.	Females.	Males.	Females.	Males.	Females.	Males.	Females.	Males.	Females.	Males.	Females.	Males.	Females.	Males.	Females.	Males.	Females.	Males.	Females.
88653	79230	80880	70130	67143	57310	57465	49502	86112	76656	54115	46549	25308	21051	5574	5083	387	417	13	16	928	497
222	164	202	165	165	108	143	91	181	130	99	59	32	29	6	6	3	1	1	--	1	---
90	39	79	27	56	22	47	12	42	20	18	12	---	4	---	1	---	---	---	--	1	---
1,327	1,322	1,251	1,169	1,089	1,042	1,036	891	1,714	1,619	1,281	1,090	657	430	132	107	4	12	---	1	19	11
749	617	724	525	551	412	486	365	573	416	258	186	98	80	22	18	1	4	---	--	4	---
547	440	489	345	404	276	331	249	459	343	257	169	108	66	14	10	2	2	---	--	17	3
251	211	235	192	246	150	165	142	261	161	112	67	43	37	12	6	2	1	---	--	3	---
232	103	155	88	131	59	110	49	121	58	63	37	15	7	1	2	---	---	---	--	36	---
837	781	828	752	711	698	712	615	1,115	1,002	822	709	400	304	88	78	7	3	1	--	---	1
2,211	2,149	2,109	2,005	1,944	1,560	1,549	1,228	2,077	1,620	1,084	823	372	344	82	77	3	11	---	1	16	8
401	244	351	208	276	196	201	130	273	217	138	107	71	50	12	8	1	1	---	--	6	3
1,740	1,578	1,568	1,427	1,272	1,234	1,152	1,113	1,799	1,805	1,356	1,152	636	497	132	108	5	14	---	--	13	8
897	911	941	917	817	804	772	779	1,308	1,298	941	882	562	437	124	116	7	11	---	2	14	9
1,858	1,867	1,789	1,716	1,474	1,335	1,296	1,190	1,890	2,025	1,340	1,417	777	697	184	181	6	11	2	--	41	13
749	689	714	657	582	518	544	571	916	880	623	529	324	274	59	60	4	4	---	--	2	3
413	368	415	314	338	253	256	215	424	284	240	170	108	66	13	7	1	2	---	--	9	1
569	466	549	402	423	320	368	236	455	331	263	165	99	67	20	15	1	1	---	--	4	1
763	526	667	372	446	310	340	207	446	266	242	139	65	43	16	14	4	1	---	--	2	2
369	292	355	217	270	172	239	153	287	195	128	85	66	40	8	7	---	1	---	--	3	2
884	851	964	864	778	689	693	655	1,165	1,100	873	765	431	351	91	90	4	10	---	--	11	3
130	91	134	84	95	63	72	54	119	67	53	29	24	11	3	1	---	---	---	--	---	---
1,186	698	867	472	609	314	440	269	514	295	216	171	74	49	14	18	1	1	---	--	3	---
994	556	748	421	510	255	302	181	326	187	99	106	33	30	5	7	---	---	---	--	6	1
1,151	1,123	1,173	1,070	1,010	946	1,001	922	1,533	1,477	1,042	928	554	467	137	119	14	5	---	--	6	4
365	280	360	311	304	256	272	251	403	350	229	160	76	73	16	8	2	2	---	--	5	---
1,392	1,430	1,371	1,292	1,220	1,182	1,123	1,071	1,803	1,702	1,273	1,124	684	576	176	148	11	15	---	--	12	12
226	177	208	141	162	90	128	75	176	101	82	46	16	10	3	2	---	---	---	--	8	---
1,081	554	695	346	413	226	244	140	314	159	86	74	22	24	7	7	---	---	---	--	8	2
765	603	713	554	531	460	451	375	668	515	412	345	145	98	36	23	2	1	---	--	43	26
1,030	949	1,073	941	929	793	824	706	1,155	1,061	799	559	321	236	67	64	5	6	---	--	8	2
1,112	1,087	1,064	1,077	987	908	873	843	1,381	1,546	1,106	997	604	529	153	125	6	17	---	--	7	3
2,265	1,474	1,614	1,131	1,260	854	911	718	1,184	877	540	423	134	167	20	30	3	6	---	1	11	5
1,099	977	971	824	845	704	672	532	1,084	837	674	480	321	210	57	52	10	4	1	1	19	14
1,452	1,475	1,390	1,370	1,247	1,138	1,080	956	1,759	1,659	1,110	1,047	574	516	131	122	8	10	---	--	14	13
1,290	1,222	1,283	1,153	1,114	941	952	898	1,602	1,479	1,040	879	497	453	119	112	10	10	---	--	16	3
518	456	478	364	392	302	334	252	398	289	193	127	67	52	14	15	---	1	---	--	1	---
344	171	253	149	197	100	138	63	151	74	52	23	15	19	3	2	---	---	---	--	2	1
778	631	698	636	677	547	628	377	778	609	449	309	173	121	29	24	2	---	---	--	21	1
1,911	1,793	1,728	1,622	1,595	1,356	1,346	1,224	2,100	1,917	1,321	1,254	642	555	137	156	9	10	---	--	9	5
1,609	1,546	1,575	1,455	1,222	1,242	1,149	1 109	1,891	1,930	1,232	1,157	604	580	142	150	15	10	---	--	38	15
261	164	271	162	182	129	202	129	254	140	115	80	40	36	9	9	1	1	---	--	4	---
4,918	4,784	4,545	4,126	3,745	3,360	3,079	2,727	4,654	4,286	2,964	2,590	1,352	1,091	263	242	23	14	---	--	35	24
122	71	100	73	104	59	80	50	88	62	51	38	26	13	3	2	---	1	---	--	---	- -
307	193	259	158	219	123	184	122	249	160	123	71	32	21	8	3	1	2	---	--	---	---
960	960	949	907	895	778	797	726	1,244	1,103	896	716	434	335	99	90	9	11	---	1	7	1
351	247	298	222	217	180	192	148	306	237	202	179	98	61	17	14	1	2	---	--	5	---
1,578	1,682	1,607	1,591	1,435	1,495	1,361	1,329	2,186	2,336	1,614	1,581	931	814	271	241	17	15	---	--	13	13
748	674	746	665	619	583	592	539	975	936	642	579	384	284	92	74	7	6	---	--	6	3
186	100	118	63	98	44	61	25	65	40	23	13	11	2	2	1	---	---	---	--	---	---
381	240	322	190	232	143	173	94	223	120	118	68	38	22	7	8	1	1	---	--	3	2
1,047	1,095	1,067	938	898	817	772	767	1,333	1,270	1,011	911	547	438	120	115	2	7	---	--	3	5

TABLE III.—CONTINUED.—*White population by sex, and*

Counties.	Under 1.		1 to 5.		5 to 10.		10 to 15.		15 to 20.		20 to 25		25 to 30.	
	Males.	Females.	Males.	Females.	Males.	Females.	Males.	Females.	Males.	Females.	Males.	Females.	Males.	Females.
Manistee	447	453	1,566	1,597	1,845	1,765	1,472	1,481	1,292	1,232	1,100	1,019	1,063	954
Manitou	12	13	35	39	48	60	55	60	43	37	45	33	41	17
Marquette	687	711	2,318	2,212	2,400	2,416	2,018	2,009	1,613	1,826	1,936	1,735	2,150	1,549
Mason	289	238	1,037	959	1,221	1,080	1,005	1,007	912	850	830	725	678	665
Mecosta	252	234	1,054	961	1,272	1,265	1,210	1,131	1,089	1,042	864	771	719	692
Menominee	471	441	1,563	1,512	1,543	1,470	1,146	1,140	1,019	1,021	1,448	1,033	1,529	941
Midland	185	189	751	712	883	770	792	724	710	658	533	550	498	439
Missaukee	105	95	408	383	476	445	360	351	329	250	408	282	392	247
Monroe	435	392	1,525	1,389	1,901	1,861	1,994	1,720	1,778	1,754	1,541	1,440	1,275	1,168
Montcalm	402	382	1,641	1,549	1,974	2,070	1,935	1,871	1,681	1,643	1,387	1,382	1,160	1,151
Montmorency	32	29	161	147	161	135	132	99	133	116	150	107	136	89
Muskegon	447	494	2,034	1,832	2,325	2,371	2,068	2,096	1,888	1,878	1,445	1,520	1,257	1,346
Newaygo	255	259	1,018	987	1,173	1,168	1,047	1,002	964	901	873	763	709	674
Oakland	417	357	1,479	1,441	1,891	1,818	1,807	1,896	2,026	2,007	2,058	1,908	1,780	1,711
Oceana	189	186	824	748	994	941	960	840	882	844	772	640	604	505
Ogemaw	77	101	365	332	396	359	319	296	273	250	253	230	237	216
Ontonagon	126	107	326	306	327	348	283	234	281	254	571	331	671	295
Osceola	214	212	861	841	1,106	1,031	1,017	907	886	846	774	629	614	567
Oscoda	34	24	102	100	106	84	78	72	78	63	106	80	120	50
Otsego	60	69	261	240	268	259	218	244	247	226	315	212	275	152
Ottawa	537	528	1,992	1,975	2,407	2,377	2,261	2,238	2,239	2,069	1,676	1,554	1,460	1,378
Presque Isle	108	101	334	324	441	365	403	383	370	291	324	186	292	124
Roscommon	23	19	68	68	95	94	78	69	88	53	111	68	102	52
Saginaw	1,005	1,002	3,965	3,872	4,845	4,759	4,316	4,344	4,204	4,231	3,552	3,898	3,368	3,430
Sanilac	485	452	1,830	1,689	2,172	2,219	2,152	2,051	1,984	1,744	1,489	1,409	1,258	1,177
Schoolcraft	127	125	410	355	382	371	266	278	316	276	538	305	605	267
Shiawassee	307	289	1,350	1,258	1,645	1,616	1,688	1,567	1,643	1,619	1,603	1,523	1,443	1,396
St. Clair	639	643	2,479	2,447	3,181	2,990	2,975	2,822	2,802	2,710	2,496	2,629	2,249	2,230
St. Joseph	220	212	893	823	1,170	1,132	1,204	1,167	1,215	1,163	1,064	1,130	986	979
Tuscola	437	386	1,659	1,627	2,071	2,020	1,936	1,855	1,843	1,729	1,448	1,458	1,286	1,284
Van Buren	323	297	1,254	1,217	1,586	1,544	1,521	1,480	1,409	1,473	1,206	1,244	1,085	1,092
Washtenaw	433	351	1,512	1,493	1,949	1,939	2,019	1,884	2,143	2,186	2,018	2,191	1,733	1,854
Wayne	4,016	3,753	14,342	13,750	16,402	16,401	14,057	13,802	13,237	14,574	12,986	15,872	12,766	14,282
Wexford	221	188	777	677	835	893	685	736	647	662	668	612	644	529

ages in periods of years, in the State and counties.

30 to 35.		35 to 40.		40 to 45.		45 to 50.		50 to 60.		60 to 70.		70 to 80.		80 to 90.		90 to 100.		100 and over.		Unk.	
Males.	Females.	Males.	Females.	Males.	Females.	Males.	Females.	Males.	Females.	Males.	Females.	Males.	Females.	Males.	Females.	Males.	Females.	Males.	Females.	Males.	Females.
1,048	887	1,010	781	771	613	661	448	821	653	402	319	150	139	30	25	1	1	---	--	22	---
26	19	31	21	13	9	14	11	26	19	28	23	19	9	3	2	---	1	--	--	---	---
1,950	1,414	1,415	1,046	1,072	790	865	637	1,031	812	472	419	138	161	26	25	3	5	1	--	7	5
695	614	665	547	625	466	531	379	682	512	309	256	132	120	24	20	1	1	1	1	4	---
704	702	718	638	705	544	592	454	808	664	459	357	189	120	34	33	3	2	---	--	4	1
1,320	773	905	600	713	458	563	314	630	337	254	181	96	97	21	13	---	1	---	--	15	3
512	411	468	391	422	325	362	270	540	387	264	199	101	73	18	22	5	3	---	--	3	---
343	217	307	194	248	143	192	94	245	139	113	59	23	32	9	3	1	---	---	--	1	---
1,084	1,057	1,036	948	894	744	710	747	1,345	1,243	973	866	478	378	120	111	9	4	---	--	74	69
1,177	1,159	1,187	1,056	1,137	953	953	822	1,512	1,263	935	741	450	304	79	67	3	7	---	--	7	11
131	96	110	78	90	48	57	27	89	39	30	20	10	[illegible]	1	1	---	1	---	--	6	---
1,343	1,299	1,352	1,255	1,149	1,010	990	860	1,491	1,198	845	672	335	279	60	47	3	6	---	-	8	7
752	604	666	537	585	463	582	434	820	591	490	329	198	126	49	29	3	6	---	--	5	1
1,579	1,541	1,584	1,443	1,355	1,291	1,273	1,238	1,943	1,853	1,394	1,311	807	662	225	207	16	8	---	1	4	4
570	506	563	507	520	425	437	362	703	583	444	306	190	118	46	29	1	---	---	--	5	1
232	172	216	183	176	124	179	91	191	117	95	54	35	28	7	6	1	1	---	--	2	2
564	238	389	129	244	99	160	61	172	105	98	63	26	17	8	4	1	1	---	--	4	---
603	472	561	466	494	413	466	356	652	538	370	222	138	105	31	23	1	1	---	--	4	2
102	59	97	58	62	31	62	24	77	44	40	20	12	3	4	---	---	---	---	--	8	--
206	151	238	138	180	109	139	96	185	107	79	54	26	19	9	3	1	---	---	--	1	---
1,288	1,201	1,183	1,017	1,074	946	768	753	1,536	1,285	1,153	861	585	460	100	79	10	8	---	--	7	9
209	133	182	97	151	111	164	103	250	151	96	73	48	42	13	8	---	3	---	1	1	---
84	50	71	46	89	39	63	26	82	30	34	20	13	[illegible]	4	1	1	---	---	--	---	---
3,170	2,926	2,952	2,575	2,406	2,034	2,104	1,708	3,056	2,586	1,766	1,477	764	669	154	124	13	14	2	1	17	7
1,152	978	1,059	946	908	729	744	684	1,259	1,082	850	595	359	263	87	61	10	10	---	2	26	15
523	267	399	164	239	119	179	73	214	106	72	48	21	18	2	1	---	1	---	--	9	1
1,220	1,155	1,222	1,099	1,014	884	914	810	1,460	1,323	959	776	432	357	115	83	6	6	---	--	20	16
2,045	1,979	1,845	1,684	1,528	1,322	1,281	1,153	2,010	1,921	1,399	1,194	692	547	143	134	15	8	2	--	17	16
870	877	840	853	782	748	670	678	1,234	1,205	878	799	506	396	109	102	6	8	---	--	17	18
1,200	1,099	1,181	1,069	1,042	869	918	725	1,352	1,193	968	747	412	292	96	72	8	5	---	--	6	9
1,075	1,050	1,055	1,001	888	832	832	791	1,387	1,399	1,115	944	566	415	109	102	3	7	---	--	5	4
1,454	1,510	1,342	1,377	1,080	1,240	1,122	1,188	1,915	2,095	1,224	1,259	644	647	171	203	13	5	---	--	11	10
12,087	11,988	10,307	9,861	8,069	7,501	6,632	6,259	9,517	9,139	5,313	5,465	2,264	2,372	473	536	33	44	2	3	81	61
669	535	591	455	482	332	413	263	455	346	289	193	112	56	18	12	1	1	---	--	10	2

TABLE IV.—*Colored population by sex, and ages*

State and counties.	Under 1.		1 to 5.		5 to 10.		10 to 15.		15 to 20.		20 to 25.		25 to 30.	
	Males.	Females.	Males.	Females.	Males.	Females.	Males.	Females.	Males.	Females.	Males.	Females.	Males.	Females.
State total	142	153	573	603	839	858	906	829	769	831	864	798	763	881
Allegan	4	3	8	13	14	22	20	26	20	21	16	11	13	4
Alpena					1	2	1					1		
Antrim	1	1		2	3	1	1							1
Baraga						1		1		1	1		1	
Barry	1	1	1	2	1	2	2	3	3	1	3	1	2	2
Bay	1	4	5	8	11	15	8	15	8	10	11	8	2	5
Benzie	1	1	3	6	6	5	3	6	4	5	5	2	3	3
Berrien	5	7	25	28	24	22	41	23	43	31	35	45	39	25
Branch	2		4	4	19	8	18	6	2	2	1			
Calhoun	7	9	26	18	30	27	39	35	37	27	31	23	34	26
Cass	23	9	77	55	112	101	123	87	106	77	91	64	69	49
Charlevoix	1	1	3		3	1	1	3	2	4	3	4	2	
Cheboygan				2				2	1	2	1	1	2	
Chippewa		1	3	3	3	5	3	1	2	1	3	1		1
Clare		1	2	3		1	1	2		1				
Clinton			3	1	1	2	2	2	3	3		1	2	
Crawford								1		2				
Delta		1	2	2	2	1		1		1		1		1
Eaton	2		2	4	3	7	3	4	3	4	4	3	2	3
Emmet	1		1	4	2	4	3	3		1	2		1	2
Genesee	1		12	10	21	14	11	20	14	21	16	19	16	11
Gladwin									1		1		1	
Gogebic						2				1			1	
Grand Traverse		1	2	1	2	3	2	4		2	1			3
Gratiot	2		6	7	8	13	8	8	7	10	1	4	6	2
Hillsdale					1	1	1	1	1	2	5			1
Houghton	1		2	1	3	2	2	1			4	2	3	
Huron					1	1		2						1
Ingham	4	3	13	27	23	20	51	23	40	29	16	29	13	24
Ionia	1	1	2	2	2	6	5	5	9	3	21	2	9	4
Iosco			1		1					1	1			
Iron							1						1	
Isabella	1	1	11	12	9	11	7	10	14	11	8	6	7	6
Jackson	3	3	14	14	22	24	23	24	29	29	53	26	48	23
Kalamazoo	4	9	27	27	25	31	43	30	26	42	32	44	29	26
Kalkaska			1	1		2		2	1			1		
Kent	4	12	21	21	44	32	35	32	21	34	32	52	36	41
Lake														
Lapeer			1	2	5	8	6	5	2	2	3		1	2
Leelanau		1	2	1	2	3	4	2	1	2	1	2	1	
Lenawee	5	5	22	15	25	18	34	34	24	36	14	9	16	15
Livingston			1	4	1	2	2	5	2	3	3	4	6	1
Luce														
Mackinac					1	1			1	2				1
Macomb	1	1	3	4	3	9	3	7		6	1	4	1	4
Manistee					1		2	1	2	1	2	2	1	1
Marquette		1	1	1		1	4	5	3	2	1	3	3	
Mason					2		2			1	1		2	1
Mecosta	4	5	15	23	19	25	27	18	24	25	17	20	22	16
Menominee				2	2	2	1	1	1	1	2		1	1

[1] Includes all reported black or mulatto.

in periods of years, in the State and counties.[1]

30 to 35.		35 to 40.		40 to 45.		45 to 50.		50 to 60.		60 to 70.		70 to 80.		80 to 90.		90 to 100.		100 and over.		Unk.	
Males.	Females.	Males.	Females.	Males.	Females.	Males.	Females.	Males.	Females.	Males.	Females.	Males.	Females.	Males.	Females.	Males.	Females.	Males.	Females.	Males.	Females.
582	660	674	544	524	436	432	387	741	541	388	282	170	136	54	42	10	9	1	1	12	5
2	5	3	8	11	9	7	5	22	13	12	9	5	2	1	1		1				
1			1	1																	
2						2	1	3													
		1	1					1													
2	1	1			1	2		1	3	2	2		1	2							
6	12	9	13	12	7	8	3	9	10	5	4	2	3								
2	5	4	2	1	1		2	4		2			1								
25	24	26	14	20	15	17	17	39	29	19	10	7	5	1	3				1		
2	2	2		1	1	3	2	3	1		2	1	1	1							
14	23	27	26	29	18	15	15	34	30	16	8	9	5	2	3					2	1
52	63	60	39	43	39	48	41	53	49	47	31	10	13	8	6	1	1			2	
					1		2	2	1												
		1					1	2	1				1								
1		2					1	2		1											
		2			1			3		1											
1		1	2	1	1	1		2	1		1	1		1							
		2										1									
2	1	2				1		1		1	2										
2	5	7	3	2	1	5	1	7	2	1	1										
3	3	2				1						3									
11	13	10	11	11	10	8	8	6	5	5	3	1	1	1	1						
							1														
1	1	3	2							1	1										
3	3	2		3		1	1	1		1										1	
2	5	5	7	4	5	1	1	9	4	2	2										
2	1	1			1	3	3	3			1	2	1		1						
	3	2	1			1	1	2													
				1	1				1	1											
16	22	25	16	15	17	15	11	30	16	9	6	7	6	1						1	
5	7	5	2		1	4	4	6	1	1	1	1	1	1	1						
		1	1	1	1	1		1													
1	1									1											
5	4	8	4	3	7	5	3	6	3	3	1	1									
27	18	27	16	20	17	20	10	25	15	11	7	5	6	2							
18	30	34	22	19	23	23	17	38	17	17	14	9	5			1				2	2
						1				1	1										
29	37	37	32	47	28	23	12	33	21	5	10	6	8	5							1
								2		2											
2	3	2	3	1				3	4	4	2	1	1								
1	1		1		1			1		1	1										
14	20	11	16	20	16	9	13	22	15	12	18	4	5	1							
2	2	2	1	1	3	3		8	2		2	1								1	
										1											
1						1															
3	2	6	7	2	1	1		6	3	2			1								
	1	1							2	1	1		1								
4	3		1	2	1	2		2		1	2	1	1								
1	1	1	1			3	1			1											
17	12	15	6	10	7	7	8	12	13	14	3	6	2	3	1	1	1				
1	1	1	1			1			1	1											

TABLE IV.—CONCLUDED.—*Colored population by sex,*

Counties.	Under 1.		1 to 5.		5 to 10.		10 to 15.		15 to 20		20 to 25.		25 to 30.	
	Males.	Females.	Males.	Females.	Males.	Females.	Males.	Females.	Males.	Females.	Males.	Females.	Males.	Females.
Midland	1			1	2		4	2	2	3	3	2	3	
Missaukee														
Monroe			7	7	6	9	7	9	3	5	7	2	1	4
Montcalm	1		1	7	9	11	8	5	5	1	7	3	2	2
Montmorency											1			
Muskegon	1	1	2	1	4	11	11	4	8	5	5	3	3	5
Newaygo				1	3	1	4	1	1	2	2			1
Oakland	5	2	10	10	16	20	7	17	18	16	17	13	16	16
Oceana	1		2	3	4	3	4	1	2			2	3	
Ogemaw														1
Ontonagon														
Osceola	1			3	3	1	2	2	1	2	1	2	2	
Oscoda								1		2	1			
Otsego					1	1	1	1		1				
Ottawa			1	1	1	1	1	1	5	3	2	1		3
Presque Isle	1		1		3	1	1			1				
Roscommon									1				1	
Saginaw	2	3	4	10	14	17	15	16	18	13	12	18	15	11
Sanilac						1	1			1	1		1	1
Shiawassee		1		2	2	1	2	2		1	1	2	1	2
St. Clair		1	7	3	8	6	2	1	1	4	4	6	8	8
St. Joseph			5	5	8	6	5	6	8	7	8	11	5	2
Tuscola	1		3	2	4	5	3		3	2	5	1		
Van Buren	5	6	34	25	37	47	49	50	31	27	34	33	24	16
Washtenaw	10	14	48	55	65	67	66	69	55	59	68	58	32	60
Wayne	29	43	123	136	188	191	168	178	148	213	242	245	228	242
Wexford	2		3	1	3		2	2	2	3		1	2	1

and ages in periods of years, in the State and counties.

30 to 35.		35 to 40.		40 to 45.		45 to 50.		50 to 60.		60 to 70.		70 to 80.		80 to 90.		90 to 100.		100 and over.		Unk.	
Males.	Females.	Males.	Females.	Males.	Females.	Males.	Females.	Males.	Females.	Males.	Females.	Males.	Females.	Males.	Females.	Males.	Females.	Males.	Females.	Males.	Females.
	1	1		2	1	2	2	4	2		1	2	1			1	1				
9	6	3	6	2		1	3	5	4	5	1	1	1	1	1						
6		3	3	3	3	6	5	6	1	4	1			1							
3	4	5	2	3		3	1	2	5	4	1		1	1							
		1	1	2	1			3													
13	13	20	13	9	4	12	5	14	13	11	10	9	5	2	2						
4	1	2		3			1	3		2	3	1								1	
								1													
								1		1											
1	1	2		1	1		2	1	1			2	1								
					1	1															
		1	1																		
1	2	2	1	1	1	1	1		2	2	1			2						1	
	1			1																	
15	15	17	12	11	12	8	9	20	11	6	6	3	1		2						
	1	1		1	1			1	2			1			1						
2	2	1	1	1	1	1	3	3	1		1	1		1							
4	4	1	2	2	2	2	2	2	3	1	1	1	1								
8	2	3	4	2	2	7	5	3	6	5	2	2		1	1						
1	1			1	1	3	2	3	2	1		1	1	1							
16	19	18	21	17	10	14	18	43	28	20	10	4	8	1	1	2					
50	50	37	44	29	27	31	43	55	48	35	33	27	11	4	5		2	1		1	
165	203	201	172	150	131	94	102	172	145	85	64	31	33	8	12	4	3				1
1		2	1	2	2	3			1	1	1		1	1							

TABLE V.—*Indian population by sex, and ages*

State and counties.	Under 1.		1 to 5.		5 to 10.		10 to 15.		15 to 20.		20 to 25.		25 to 30.	
	Males.	Females.	Males.	Females.	Males.	Females.	Males.	Females.	Males.	Females.	Males.	Females.	Males.	Females.
State total	91	110	396	365	436	407	346	311	296	302	279	287	242	245
Alcona		1	4	2	2	1	3	2	3			2		
Alger			2	4	11	4	1	2	5	4	3	3	3	3
Allegan	3	1	9	4	4	4	3	2	1	4		2	6	
Alpena											1			
Antrim		5	6	11	6	3	4	3	6	2	7	12	7	2
Arenac	3	4	8	6	3	14	7	8	8	5	3	5	4	3
Baraga	5	11	26	18	34	27	31	33	20	21	17	26	13	17
Barry												1		
Bay	1	1	6	15	7	11	10	5	6	3	5	4	3	6
Berrien		1	2			5	1	3	1	1	1	1	1	2
Branch							1							
Calhoun	3	1	3	2	3	4	1	4	4	3	5	1	3	
Cass	1			1	2	2		2	3	2		1	1	
Charlevoix	2	6	15	14	15	15	3	7	16	10	20	12	15	8
Cheboygan	5	6	9	17	17	19	11	12	7	6	7	10	6	9
Chippewa	5	4	31	24	28	29	23	25	20	24	21	14	14	21
Clare									2		1			
Crawford				1		1	1			1		1	1	
Delta	6	4	18	18	15	14	13	9	11	11	8	8	13	10
Dickinson		1	1	3	1	4	2	3	2	3	4	5		2
Eaton														
Emmet	6	13	54	33	35	44	45	19	26	46	17	27	24	39
Genesee		2	2	2	2	2	1	2		1		1	1	
Gladwin							1				1			
Gogebic		1	4	5	8	9	4	2	5		4		1	1
Grand Traverse			3	2	5	4	2	2	4	1	3		1	2
Gratiot												1		
Hillsdale											1	1	1	1
Houghton														
Huron														
Ingham								1	1					
Ionia														
Iosco	1		4	2	5		3	2	2	1		1	1	1
Iron														
Isabella	13	10	42	37	36	31	20	26	17	19	25	30	20	22
Jackson														
Kalkaska				3	1			1		1	2	1	2	
Kent				1		1	1		1	1	1	1		
Keweenaw														
Lake														
Lapeer					1	1	1		2	1				
Leelanau	3	11	40	26	50	41	39	27	29	23	31	23	11	24
Lenawee						1				1				
Livingston											1			
Luce														
Mackinac	7	3	16	22	24	17	20	19	23	28	24	28	25	13
Macomb														
Manistee			1		3	2	2		2	1	1		1	
Manitou			7	7	11	8	1	3	3	5	7	6	6	4
Marquette	1	1	3	3	5	2	6	7	6	3	2	2	4	3

in periods of years, in the State and counties.

30 to 35.		35 to 40.		40 to 45.		45 to 50.		50 to 60.		60 to 70.		70 to 80.		80 to 90.		90 to 100.		100 and over.		Unk.	
Males.	Females.	Males.	Females.	Males.	Females.	Males.	Females.	Males.	Females.	Males.	Females.	Males.	Females.	Males.	Females.	Males.	Females.	Males.	Females.	Males.	Females.
344	193	247	207	202	196	165	128	237	218	170	145	91	84	37	31	13	12	4	6	12	5
1		2	1	1	2	1		2	1		2	1									
5	3	5	2	2	1	1	2	4	1	1	2	4	1								
5	4	6	4	4	3	1	2	4	2	2	3	2				1					
4	3	5	5	3	2	4	2	5	5	1	1	2	4		1						
1	1	5	5	5	3	3	6	7	7	3	2	2	2	2	1	1					
10	19	23	18	18	14	10	4	16	10	8	9	3	3	2	1						
3	5	3	6	5	2	3	2	8	6	6	3	1	3	1							
4				2				1						1							
																			1		
3	2	3	5	1	1	3	1	2	3	4	3	2								3	2
2		1	6	2		3	1	2	3	1	2						1				
9	5	13	4	3	12	6	8	11	9	5	4	3	6	1	2		1				
5	10	6	4	4	9	4	1	9	3	5	6	4	2	1	2						
11	8	17	10	14	10	6	9	21	14	7	8	2	4		1	2	1		1		
					1			1													
					1	1					1	1									
15	6	10	9	6	5	5	3	8	5	5	8	2	4	1	1	1	1				
2			2	2	1	2	1	2	1												
				1		1															
38	32	26	24	28	26	24	10	17	28	25	26	10	14	3	4	1	2	1	1		
			1				1	2					1								
											1	1									
6	3	2	1	4	3		1			1						1	1			1	
1	4	3	2	3		2		3	1		2										
							1														
				1				1		1	1										
			1	1					2												
										1											
			1																		
1																					
3	1	4	1	1	3	1	1	3	1	2	1	1		1			1	1			
	1				1				1												
21	18	16	13	16	17	10	14	19	11	17	7	11	11	2	8	2	1	1	1	1	
2		1						1													
1		1	1	2		1															
1			2	2	2				1												
										1											
					1	1		1													
							1	1													
15	16	20	22	18	15	25	12	12	21	20	17	11	3	3	2		1				
			1					1													
1																					
19	16	11	6	8	9	10	13	14	20	7	7	4	6	3	1					5	2
		1							1												
	1				1		1	3	1												
4	3	5	2		3	4	3	4	4	2			1	1							1
		1	2	3	3	1	2	4	2	2	3		2	1		1					

TABLE V.—CONCLUDED.—*Indian population by sex, and ages*

Counties.	Under 1.		1 to 5.		5 to 10.		10 to 15.		15 to 20.		20 to 25.		25 to 30.	
	Males.	Females.	Males.	Females.	Males.	Females.	Males.	Females.	Males.	Females.	Males.	Females.	Males.	Females.
Mason	4	3	15	27	27	13	18	11	12	14	5	21	9	14
Mecosta			2		6	2	4	4	1	3	1	2		2
Menominee	1	1	2	3	7	4	7	7	3	3	3	3	2	2
Midland			1								1			
Missaukee	2	1	4	4	1	6	1	2	1	8	3	1	2	3
Monroe														
Muskegon				1	2	1				1	2		1	
Newaygo	2	1	1	1	3	1	2	6	2	3	2	1	1	3
Oceana	5	8	25	14	20	24	19	21	16	11	10	12	7	15
Ogemaw	1		1		2	2		1	1			1	1	
Ontonagon	1			1	3	2	3	1	2	2		2	1	1
Osceola	2			2		1	1		1	2	1			
Ottawa		1	1	2	4	3	2	1		1	1	2		
Presque Isle			1	2	1		1	1	2		2		2	
Roscommon			1	2							1	1		
Saginaw	6	3	13	12	10	13	14	11	6	12	6	5	9	5
Schoolcraft	1	1	2	6	6	2	2	4	3	2	4		2	1
St. Clair		1										1	1	1
St. Joseph														
Tuscola	1		2		3	7	8	4	5	6	1	2	1	1
Van Buren		2	7	3	5	1	3	5	2	2	4	3	5	4
Washtenaw			1						2				1	
Wayne		1	1	2	2	2		1	1		6		9	

in periods of years, in the State and counties.

30 to 35.		35 to 40.		40 to 45.		45 to 50.		50 to 60.		60 to 70.		70 to 80.		80 to 90.		90 to 100.		100 and over.		Unk.	
Males.	Females.	Males.	Females.	Males.	Females.	Males.	Females.	Males.	Females.	Males.	Females.	Males.	Females.	Males.	Females.	Males.	Females.	Males.	Females.	Males.	Females.
12	5	9	6	8	13	8	7	14	13	7	7	7	3	3	3	2		1			
4		1				1	2	3	3	2			1								
1	3	2	4	1	3	1	1	5	2	4	2	4	3		1						
			1		1																
	1	2	1	1	1	3	3	1	3	2	2	2									
								1						1							
		1	3				1		1					1							
	1	2	2		1			1	1					1							
8	7	10	9	13	7	8	5	6	5	3	9	8		2		1	2				
1	1	1	2			1				2	1			1							
1	2	1		2	1		2	1	4	2											
		2	2		1	1		1	1	1											
3				2		1	3		1	1		1	1								
2			2		1			1	1												
1					1	1		1													
8	7	8	7	9	9	5	1	7	9	5	3		3	4	3				1		
2	2		2	2	1			1	3	1											
											1									1	
				1					1	1											
2	1	2	1		4		1	5	1	3									1	1	
4	2	4	3	2	2	1			3	3	1	3		1							
									1												
2		2	1	1		1			1	4			1								

TABLE VI.—*Chinese population by sex, and ages*

State and counties.	Under 1.		1 to 5.		5 to 10.		10 to 15.		15 to 20.		20 to 25.		25 to 30.	
	Males.	Females.	Males.	Females.	Males.	Females.	Males.	Females.	Males.	Females.	Males.	Females.	Males.	Females.
State total			1	2			1	1	3		17	2	41	1
Alcona													1	
Alpena														
Baraga													1	
Bay													1	
Berrien											1		2	
Calhoun[1]											2		1	
Cass													1	
Chippewa													3	
Delta											1		4	
Dickinson														
Eaton[1]											1		2	
Emmet														
Genesee											1		2	
Gogebic														
Hillsdale													1	
Houghton													6	
Ingham[2]											2			
Iosco														
Iron														
Jackson											1		2	
Kalamazoo											1		1	
Kent														
Luce														
Mackinac														
Manistee[3]									2				1	
Marquette											1		5	
Mason														
Menominee													1	
Oakland									1		1			
Ontonagon											1			
St. Clair														
St. Joseph														
Van Buren														
Washtenaw[1]											3	2	1	
Wayne[4]			1				1	1			1		5	1

[1] Includes 1 Japanese.
[2] Includes 2 Japanese.

in periods of years, in the State and counties.

30 to 35.		35 to 40.		40 to 45.		45 to 50.		50 to 60.		60 to 70.		70 to 80.		80 to 90.		90 to 100.		100 and over.		Unk.	
Males.	Females.	Males.	Females.	Males.	Females.	Males.	Females.	Males.	Females.	Males.	Females.	Males.	Females.	Males.	Females.	Males.	Females.	Males.	Females.	Males.	Females.
39	1	32		9		2		5													
1																					
3		1																			
3		1				1															
		1																			
1		3						3													
1		1																			
1																					
2																					
		1																			
1				2																	
1																					
4		4		1																	
1																					
1																					
2		1																			
1		1																			
2		1																			
		1																			
1																					
1				1		1															
4		1		3				1													
		2																			
1		1																			
								1													
		1																			
1																					
		1																			
				1																	
2		2																			
4	1	8		1																	

[3] Includes 2 Arabians.
[4] Includes 2 Japanese and 10 Arabians.

TABLE VII.—*Native population by sex, and ages*

State and counties.	Under 1.		1 to 5.		5 to 10.		10 to 15.		15 to 20.		20 to 25.		25 to 30.	
	Males.	Females.	Males.	Females.	Males.	Females.	Males.	Females.	Males.	Females.	Males.	Females.	Males.	Females.
State	28236	27040	103505	99209	116767	114661	102138	99211	89986	90018	78054	78999	62179	62063
Alcona	86	88	315	303	340	341	251	242	166	149	120	110	70	71
Alger	20	17	65	78	75	62	42	45	37	38	47	40	54	20
Allegan	408	407	1,725	1,683	2,099	2,086	2,057	1,996	1,933	1,904	1,577	1,448	1,293	1,221
Alpena	266	245	998	932	1,067	1,086	747	788	524	602	374	388	251	245
Antrim	165	177	633	615	725	666	612	576	498	455	475	422	405	302
Arenac	114	93	409	421	438	425	316	328	242	233	188	162	135	105
Baraga	70	67	221	192	238	208	177	155	114	110	117	88	96	79
Barry	215	228	911	837	1,144	1,146	1,210	1,172	1,232	1,132	1,064	979	824	830
Bay	880	812	3,278	3,252	3,818	3,719	3,027	2,957	2,230	2,343	1,606	1,740	1,226	1,269
Benzie	96	85	397	364	407	423	348	361	403	374	368	318	326	250
Berrien	522	483	1,884	1,887	2,277	2,175	2,260	2,143	2,022	2,059	1,871	1,884	1,503	1,559
Branch	222	232	959	880	1,162	1,128	1,262	1,154	1,149	1,221	1,037	1,081	877	933
Calhoun	398	444	1,665	1,597	2,087	2,002	2,052	2,011	2,084	2,217	2,132	2,116	1,801	1,836
Cass	203	207	871	743	1,086	1,019	1,086	1,017	1,039	920	913	885	792	845
Charlevoix	148	144	562	562	635	654	528	542	439	492	418	354	319	288
Cheboygan	224	176	732	673	840	773	632	642	521	441	426	357	302	237
Chippewa	216	192	760	680	675	703	469	474	259	264	293	214	238	177
Clare	127	106	431	424	429	446	383	357	257	280	284	276	223	220
Clinton	264	245	1,049	1,002	1,270	1,256	1,303	1,383	1,308	1,227	1,180	1,129	913	927
Crawford	29	33	124	127	140	130	131	101	100	110	108	81	75	54
Delta	331	304	1,055	1,099	1,031	985	660	715	505	544	492	488	432	347
Dickinson	319	315	985	957	704	708	388	399	208	238	159	208	127	167
Eaton	314	270	1,167	1,147	1,521	1,468	1,565	1,550	1,619	1,534	1,460	1,492	1,175	1,194
Emmet	129	126	499	456	550	497	451	433	406	502	455	448	360	309
Genesee	404	413	1,533	1,446	1,831	1,844	1,973	1,870	1,891	1,915	1,635	1,746	1,348	1,361
Gladwin	79	58	270	279	273	284	213	218	187	162	177	162	138	131
Gogebic	344	311	960	930	631	627	338	329	217	238	212	227	219	211
Grand Traverse	226	193	802	760	906	892	745	825	762	710	766	706	709	569
Gratiot	275	334	1,279	1,206	1,596	1,601	1,612	1,573	1,479	1,373	1,151	1,182	960	953
Hillsdale	264	237	1,095	980	1,372	1,301	1,411	1,375	1,332	1,372	1,274	1,325	1,094	1,120
Houghton	840	824	2,688	2,574	2,428	2,343	1,857	1,850	1,513	1,426	1,164	1,165	767	710
Huron	489	505	1,897	1,723	1,998	2,069	1,736	1,590	1,245	1,159	769	700	447	476
Ingham	394	390	1,428	1,409	1,764	1,720	1,955	1,745	1,880	1,824	1,600	1,768	1,468	1,426
Ionia	333	300	1,283	1,280	1,688	1,545	1,743	1,615	1,758	1,631	1,600	1,513	1,267	1,204
Iosco	204	174	689	671	765	771	587	557	342	400	266	301	227	194
Iron	90	99	395	331	309	298	184	160	106	102	86	93	80	81
Isabella	320	277	1,107	1,069	1,299	1,298	1,164	1,113	926	901	761	686	604	599
Jackson	473	452	1,549	1,554	1,979	1,971	2,033	2,043	2,086	2,074	1,990	2,109	1,783	1,652
Kalamazoo	421	422	1,619	1,509	1,765	1,777	1,636	1,590	1,707	1,726	1,625	1,883	1,460	1,546
Kalkaska	70	66	283	254	299	263	293	258	263	236	257	205	214	138
Kent	1,464	1,457	5,348	5,300	5,862	5,888	5,030	4,992	4,445	4,844	3,872	4,416	3,173	3,688
Keweenaw	41	43	150	154	154	153	124	115	86	81	73	51	33	47
Lake	63	60	251	283	298	287	269	272	236	216	230	166	179	109
Lapeer	322	295	1,200	1,093	1,587	1,439	1,590	1,442	1,298	1,286	1,008	1,034	781	786
Leelanau	126	126	579	497	589	579	491	500	465	346	389	315	265	217
Lenawee	436	461	1,770	1,728	2,265	2,139	2,221	2,246	2,208	2,317	2,034	2,064	1,662	1,636
Livingston	202	195	707	750	946	899	943	949	1,003	894	923	859	719	754
Luce	45	44	123	131	104	91	41	49	32	50	47	30	40	35
Mackinac	134	113	392	353	393	386	272	291	216	206	221	197	189	158
Macomb	395	318	1,478	1,348	1,792	1,816	1,618	1,544	1,447	1,415	1,215	1,201	884	917

in periods of years, in the State and counties.

30 to 35.		35 to 40.		40 to 45.		45 to 50.		50 to 60.		60 to 70.		70 to 80.		80 to 90.		90 to 100.		100 and over.		Unk.	
Males.	Females.	Males.	Females.	Males.	Females.	Males.	Females.	Males.	Females.	Males.	Females.	Males.	Females.	Males.	Females.	Males.	Females.	Males.	Females.	Males.	Females.
53682	51792	49717	45784	38896	35190	31906	29429	47063	45150	29269	26043	14507	12144	3468	3252	238	254	8	6	579	343
81	56	65	53	41	27	49	26	52	37	22	23	11	9	4	1	1	---	---	---	---	---
33	18	28	11	16	10	20	[illegible]	16	7	6	6	4	2	---	---	---	---	---	---	---	---
1,154	1,138	1,072	1,017	875	838	730	661	1,130	1,122	805	748	410	291	89	75	5	7	---	---	13	11
190	186	182	160	121	97	118	89	114	89	54	24	13	13	5	1	---	1	---	---	1	---
341	287	316	231	262	183	201	151	257	211	140	86	56	41	7	7	---	1	---	---	9	2
105	86	91	89	95	72	50	57	109	68	50	29	20	17	7	4	2	---	---	---	---	---
63	58	65	39	47	23	27	13	35	19	20	13	6	3	2	1	---	---	---	---	16	---
781	726	761	699	614	624	594	516	889	840	604	547	303	233	68	63	5	2	1	---	---	1
994	968	886	891	703	572	506	416	615	552	335	250	109	97	22	24	1	4	---	---	9	3
277	174	240	150	181	131	138	85	178	141	87	66	45	37	7	4	1	1	---	---	5	3
1,431	1,355	1,306	1,173	1,014	989	845	840	1,255	1,306	882	803	441	348	89	67	4	10	---	1	9	7
848	838	883	872	737	734	684	711	1,148	1,142	799	769	477	383	106	104	7	10	---	1	11	8
1,585	1,658	1,571	1,563	1,238	1,170	1,067	997	1,534	1,667	1,014	1,104	592	558	149	145	4	11	1	---	36	11
745	708	712	662	578	519	539	555	837	832	567	480	278	245	55	62	5	6	---	---	3	3
262	234	261	214	200	170	132	142	243	160	124	89	60	37	10	8	1	2	---	---	8	1
258	215	233	201	171	136	126	82	170	134	86	62	32	21	9	5	---	1	---	---	2	1
225	143	172	107	130	76	88	48	103	53	45	33	19	10	3	3	2	1	---	---	1	---
211	180	210	132	170	109	127	95	154	107	72	51	38	22	6	4	---	1	---	---	1	1
793	749	842	766	629	571	546	539	882	881	[illegible]	556	311	245	68	67	2	9	---	---	9	3
49	48	63	53	44	45	40	27	72	42	27	18	16	5	---	1	---	---	---	---	---	---
358	295	264	183	150	107	99	64	113	68	57	52	16	12	3	2	1	1	---	---	1	---
139	119	109	97	73	35	45	29	38	22	15	15	4	1	---	1	---	---	---	---	1	---
1,075	1,065	1,102	1,003	926	856	895	849	1,342	1,330	874	798	467	418	119	111	13	5	---	---	6	4
297	231	289	256	226	201	197	176	287	285	172	134	63	69	11	10	3	3	1	1	1	---
1,100	1,167	1,125	1,059	965	935	857	827	1,338	1,277	862	817	478	427	131	116	7	10	---	---	7	9
106	93	114	79	89	48	66	39	82	45	39	22	8	[illegible]	2	1	---	---	---	---	4	---
199	137	129	79	66	41	29	25	41	24	18	3	2	3	4	---	1	1	---	---	5	2
499	435	454	376	311	292	278	231	381	313	243	192	80	54	24	14	1	---	---	---	15	10
885	831	931	828	786	[illegible]	669	579	917	889	609	429	235	187	55	54	3	1	---	---	8	1
1,071	1,045	1,004	1,028	898	845	799	782	1,237	1,384	916	860	513	451	129	105	5	13	---	---	5	2
450	437	278	270	142	130	89	79	85	61	38	18	8	9	1	1	---	---	---	---	4	1
383	326	[illegible]	238	191	150	122	106	173	117	97	69	42	25	15	11	3	---	---	---	8	5
1,227	1,245	1,175	1,174	1,036	947	900	814	1,401	1,351	835	817	446	409	105	100	4	7	---	---	13	11
1,118	1,074	1,098	[illegible]	913	779	748	723	1,202	1,174	752	645	391	353	96	85	7	9	---	---	9	1
184	157	172	123	113	89	90	73	112	99	60	33	13	15	2	4	---	1	1	---	1	---
104	66	77	47	39	21	26	10	25	14	9	2	5	1	1	2	---	---	---	---	---	1
559	458	506	456	453	404	417	257	491	400	293	205	125	88	18	19	3	1	1	1	14	1
1,543	1,494	1,429	1,358	1,293	1,111	1,012	966	1,586	1,483	944	930	494	424	109	129	9	5	---	---	9	3
1,299	1,302	1,312	1,224	930	975	829	817	1,308	1,411	838	804	428	419	109	121	12	8	---	---	27	12
176	132	172	127	119	100	146	103	181	102	82	59	26	25	5	7	1	1	---	---	4	---
3,048	3,148	2,862	2,747	2,245	2,082	1,700	1,579	2,446	2,385	1,495	1,388	739	582	153	145	15	9	---	---	24	17
25	28	14	21	6	5	6	5	4	1	2	4	4	2	---	---	---	---	---	---	---	---
147	128	132	97	127	82	105	83	142	101	70	44	19	15	5	2	---	---	---	---	---	---
674	680	603	582	525	454	427	417	659	618	465	390	240	201	63	60	7	5	---	---	5	1
202	160	193	128	112	87	94	55	109	98	85	83	60	27	7	7	---	2	---	---	3	---
1,393	1,531	1,412	1,415	1,223	1,310	1,097	1,110	1,699	1,860	1,168	1,204	709	617	212	193	13	11	---	---	9	10
641	595	641	579	523	492	477	438	732	739	439	415	258	200	70	62	6	3	---	---	6	3
45	29	26	17	16	7	15	2	12	[illegible]	6	5	5	1	---	---	---	---	---	---	---	---
171	140	140	95	93	72	81	47	98	66	43	22	9	13	3	5	1	1	---	---	6	3
752	777	716	667	533	502	418	414	632	650	419	379	222	203	59	67	1	3	---	---	3	4

TABLE VII.—CONTINUED.—*Native population by sex, and ages*

Counties.	Under 1.		1 to 5.		5 to 10.		10 to 15.		15 to 20.		20 to 25.		25 to 30.	
	Males.	Females.	Males.	Females.	Males.	Females.	Males.	Females.	Males.	Females.	Males.	Females.	Males.	Females.
Manistee	444	450	1,528	1,558	1,701	1,633	1,192	1,199	882	852	632	623	428	371
Manitou	12	13	42	46	58	68	52	60	41	39	48	26	38	15
Marquette	683	713	2,249	2,136	2,081	2,108	1,599	1,567	1,085	1,229	835	911	556	540
Mason	289	240	1,022	961	1,153	1,016	878	870	701	677	559	517	379	400
Mecosta	256	238	1,059	975	1,269	1,274	1,146	1,071	953	943	713	643	537	535
Menominee	466	442	1,490	1,463	1,381	1,306	886	890	583	623	588	562	463	419
Midland	186	189	741	697	839	740	692	633	561	535	428	425	327	304
Missaukee	107	96	389	372	434	407	286	289	227	190	226	194	189	157
Monroe	434	389	1,519	1,387	1,884	1,847	1,952	1,683	1,729	1,696	1,483	1,364	1,143	1,067
Montcalm	401	380	1,627	1,539	1,923	2,029	1,827	1,759	1,511	1,479	1,208	1,214	903	929
Montmorency	31	29	154	137	151	125	102	81	80	74	85	59	63	42
Muskegon	446	494	2,003	1,803	2,202	2,242	1,779	1,793	1,424	1,416	1,023	1,076	735	792
Newaygo	256	260	1,014	981	1,153	1,145	992	946	863	812	736	656	560	535
Oakland	422	356	1,454	1,416	1,816	1,768	1,695	1,773	1,834	1,848	1,800	1,662	1,440	1,451
Oceana	195	194	844	751	982	952	920	808	804	785	687	572	512	423
Ogemaw	78	101	340	312	360	322	248	224	185	168	154	142	131	138
Ontonagon	127	105	315	294	297	317	225	196	197	193	294	231	280	176
Osceola	217	211	849	834	1,071	996	922	810	708	689	589	493	402	388
Oscoda	34	24	102	100	103	83	73	73	61	58	74	66	61	35
Otsego	60	69	257	234	246	243	182	205	175	173	191	153	131	89
Ottawa	534	529	1,912	1,914	2,242	2,205	1,999	1,999	1,866	1,739	1,326	1,268	979	956
Presque Isle	108	101	327	320	421	347	362	351	283	237	175	113	98	43
Roscommon	23	19	66	66	87	83	67	54	63	36	73	55	46	34
Saginaw	1,007	1,007	3,911	3,809	4,591	4,517	3,832	3,847	3,408	3,431	2,699	2,926	2,155	2,244
Sanilac	481	450	1,787	1,641	2,008	2,028	1,700	1,656	1,364	1,180	905	899	627	627
Schoolcraft	126	126	391	346	337	323	196	201	181	163	196	162	197	101
Shiawassee	306	289	1,327	1,241	1,594	1,567	1,593	1,497	1,511	1,500	1,435	1,369	1,229	1,182
St. Clair	631	638	2,376	2,341	2,843	2,673	2,445	2,333	2,167	2,048	1,867	1,903	1,469	1,402
St. Joseph	219	211	890	823	1,167	1,125	1,174	1,140	1,181	1,125	1,006	1,088	902	896
Tuscola	437	384	1,632	1,603	2,000	1,936	1,771	1,676	1,559	1,474	1,167	1,147	911	903
Van Buren	329	305	1,290	1,239	1,604	1,583	1,539	1,500	1,403	1,483	1,189	1,225	1,043	1,049
Washtenaw	440	365	1,543	1,529	1,966	1,952	1,952	1,816	2,009	2,039	1,834	1,983	1,434	1,586
Wayne	4,005	3,772	13,715	13,153	14,354	14,461	11,201	10,905	9,427	10,263	8,818	9,977	6,885	7,675
Wexford	223	188	770	665	798	853	613	654	535	528	492	483	399	351

in periods of years, in the State and counties.

30 to 35.		35 to 40.		40 to 45.		45 to 50.		50 to 60.		60 to 70.		70 to 80.		80 to 90.		90 to 100.		100 and over.		Unk.	
Males.	Females.	Males.	Females.	Males.	Females.	Males.	Females.	Males.	Females.	Males.	Females.	Males.	Females.	Males.	Females.	Males.	Females.	Males.	Females.	Males.	Females.
359	349	349	274	226	193	190	138	229	207	120	84	45	35	11	5	1	---	---	---	7	---
21	17	20	12	3	5	7	3	7	7	5	1	2	2	1	---	---	---	---	---	---	1
400	372	248	249	172	155	104	98	130	106	47	48	20	25	4	2	1	---	---	---	3	1
337	333	346	279	307	227	206	173	268	236	145	97	64	51	13	13	2	---	1	---	3	---
494	486	496	448	461	374	377	297	499	411	277	197	122	79	29	23	3	3	---	---	2	---
354	294	274	215	165	124	121	82	116	68	50	29	14	17	[illegible]	5	---	1	---	---	5	---
299	245	258	221	250	185	192	150	309	214	145	106	58	36	11	14	3	2	---	---	---	---
125	105	141	108	110	67	87	50	102	67	44	23	12	13	2	---	1	---	---	---	1	---
966	943	875	818	699	580	514	531	832	828	523	477	232	191	74	65	3	4	---	---	72	66
898	886	905	795	758	695	661	594	1,055	913	691	521	315	203	55	49	1	4	---	---	6	[illegible]
46	30	49	39	32	21	18	11	41	13	13	7	3	---	1	1	---	1	---	---	1	---
637	690	644	628	475	431	384	359	561	465	339	265	150	118	33	22	2	4	---	---	5	2
511	454	473	394	384	309	381	292	502	403	319	218	129	78	33	25	2	2	---	---	5	---
1,223	1,266	1,263	1,142	1,066	981	946	964	1,397	1,406	908	928	561	464	155	154	8	7	---	---	2	4
436	398	436	384	397	312	317	270	460	386	303	215	138	75	35	21	2	2	---	---	3	---
121	86	107	94	72	53	84	41	96	51	39	24	15	6	2	5	1	1	---	---	1	1
207	144	163	77	86	40	56	21	47	25	24	10	8	4	2	---	---	---	---	---	1	---
377	286	343	295	298	244	250	207	348	305	200	113	78	66	17	10	---	1	---	---	1	2
56	41	54	37	40	21	35	18	48	30	20	15	7	3	1	---	---	---	---	---	6	---
100	74	136	81	94	56	73	55	93	61	43	25	14	9	4	2	1	---	---	---	---	---
788	727	681	577	537	454	270	284	465	457	371	273	181	148	38	25	4	6	---	---	4	8
53	39	48	10	25	10	19	9	19	13	5	5	2	---	2	1	---	---	---	---	---	---
36	29	37	27	32	25	32	16	34	19	18	10	6	2	1	1	---	---	---	---	---	---
1,757	1,695	1,559	1,444	1,158	1,015	806	693	1,190	1,059	601	520	258	217	50	54	2	4	1	1	12	2
464	381	320	293	204	188	136	123	197	212	126	73	72	53	21	13	2	3	---	---	8	10
135	92	133	69	78	52	62	27	60	41	30	14	8	5	2	1	---	---	---	---	4	1
1,001	984	976	874	793	682	678	623	1,079	984	627	553	304	259	90	68	4	3	---	---	14	13
1,202	1,104	984	856	640	549	453	400	639	594	369	320	194	149	45	40	6	4	---	---	12	13
801	791	746	771	679	653	561	566	984	1,003	663	650	375	311	90	82	6	8	---	---	14	16
743	684	709	623	582	521	492	395	674	637	500	374	209	153	51	42	6	2	---	1	6	7
1,016	1,000	979	941	792	737	711	706	1,217	1,244	919	789	465	360	98	88	5	[illegible]	---	---	4	4
1,173	1,210	1,057	1,140	783	947	742	879	1,283	1,482	734	784	381	409	117	142	5	4	1	---	8	6
5,843	6,050	4,811	4,850	3,191	3,096	2,328	2,441	3,161	3,197	1,578	1,552	644	687	144	190	10	17	---	---	32	19
407	357	371	287	319	234	253	158	255	223	183	128	71	42	13	[illegible]	1	---	---	---	[illegible]	2

TABLE VIII.—*Foreign-born population by sex, and*

State and counties.	Under 1.		1 to 5.		5 to 10.		10 to 15.		15 to 20.		20 to 25.		25 to 30.	
	Males.	Females.	Males.	Females.	Males.	Females.	Males.	Females.	Males.	Females.	Males.	Females.	Males.	Females.
State	159	117	2,931	2,782	8,968	8,597	14,264	14,050	20,578	20,349	26,801	24,694	34,301	28,601
Alcona	1	1	10	11	42	44	89	64	122	103	135	94	126	102
Alger	------	------	2	3	7	5	19	13	18	22	60	22	51	19
Allegan	------	------	9	12	30	23	67	67	98	89	147	97	193	157
Alpena	------	1	43	30	119	135	238	235	310	397	343	391	442	427
Antrim	3	------	21	14	42	38	66	75	128	106	149	120	177	166
Arenac	------	2	10	10	53	51	76	71	118	111	107	107	145	120
Baraga	------	------	6	11	21	24	50	41	86	57	138	97	241	90
Barry	------	2	1	3	13	8	15	14	27	20	49	36	56	49
Bay	2	7	80	75	305	319	569	613	911	908	850	974	996	1,105
Benzie	2	------	6	10	23	21	31	27	59	54	103	75	149	65
Berrien	5	6	69	51	138	119	171	156	244	224	226	239	304	261
Branch	------	------	3	3	16	10	25	23	37	27	50	39	55	50
Calhoun	1	2	19	19	54	54	86	89	150	148	202	205	307	265
Cass	------	------	4	7	14	9	9	7	19	13	27	29	41	38
Charlevoix	------	------	8	12	31	19	64	59	103	66	121	94	139	119
Cheboygan	------	4	42	31	105	102	161	139	242	205	268	223	300	266
Chippewa	5	6	100	76	192	208	303	315	507	461	791	499	752	469
Clare	1	------	11	15	39	47	66	59	92	77	116	81	138	93
Clinton	------	------	8	8	13	13	36	33	46	51	80	53	101	79
Crawford	2	------	3	2	5	5	22	8	33	27	72	37	67	47
Delta	2	------	61	36	134	146	185	194	310	302	810	372	949	450
Dickinson	2	3	71	64	205	209	257	245	334	284	595	433	799	525
Eaton	------	------	8	2	20	9	31	23	44	34	71	43	72	63
Emmet	1	1	6	11	23	13	39	41	70	68	106	78	119	108
Genesee	------	------	17	21	71	55	112	107	154	174	216	208	247	235
Gladwin	------	1	11	9	45	37	56	47	59	52	77	56	106	59
Gogebic	3	2	58	54	194	183	204	202	232	219	621	439	900	540
Grand Traverse	------	------	14	7	46	30	79	69	98	109	163	141	220	165
Gratiot	------	------	2	2	14	25	38	38	62	73	86	82	97	101
Hillsdale	------	------	4	------	7	6	15	16	26	34	34	34	47	48
Houghton	6	5	114	96	378	364	449	468	624	690	1,342	1,018	1,753	1,065
Huron	2	1	78	78	247	234	400	412	628	540	589	562	691	598
Ingham	2	------	16	22	66	61	155	116	195	165	161	194	249	231
Ionia	1	------	7	8	21	19	65	49	105	101	147	118	160	143
Iosco	------	1	13	15	67	60	143	140	234	217	267	212	278	259
Iron	------	------	11	10	47	43	75	71	94	79	210	129	211	135
Isabella	2	------	14	14	64	50	135	113	201	168	214	175	215	192
Jackson	------	------	19	15	68	54	118	116	181	159	275	207	370	282
Kalamazoo	4	3	37	32	110	103	171	178	254	261	280	284	360	329
Kalkaska	------	------	3	1	5	3	18	16	33	18	83	25	104	34
Kent	4	6	174	204	623	607	866	930	1,281	1,355	1,575	1,578	1,980	1,809
Keweenaw	------	------	7	7	34	30	47	25	56	44	96	51	111	45
Lake	------	------	7	10	20	26	44	42	87	54	158	56	169	63
Lapeer	3	1	17	17	55	59	126	123	180	197	226	209	286	273
Leelanau	------	1	3	8	20	21	48	35	68	49	133	71	146	76
Lenawee	------	------	18	8	30	42	70	65	74	116	134	149	167	173
Livingston	------	------	2	2	14	16	39	31	51	58	80	61	105	58
Luce	1	3	10	11	35	30	38	46	57	56	95	72	111	65
Mackinac	2	1	29	16	62	48	87	92	118	101	157	134	195	124
Macomb	2	1	27	30	80	71	122	111	199	173	199	214	297	274

ages in periods of years, in the State and counties.

30 to 35.		35 to 40.		40 to 45.		45 to 50.		50 to 60.		60 to 70.		70 to 80.		80 to 90.		90 to 100.		100 and over.		Unk.	
Males.	Females.	Males.	Females.	Males.	Females.	Males.	Females.	Males.	Females.	Males.	Females.	Males.	Females.	Males.	Females.	Males.	Females.	Males.	Females.	Males.	Females.
35,836	28,292	32,116	25097	28982	22752	26158	20588	40032	32265	25404	20933	11062	9,127	2197	1904	172	184	10	17	371	101
142	108	139	113	125	83	95	65	131	94	77	38	22	20	2	5	2	1	1	---	1	---
62	24	56	18	42	13	28	8	30	14	13	8	---	3	---	1	---	---	---	---	1	---
180	193	188	164	229	215	314	237	610	512	490	354	255	141	44	33	---	6	---	1	6	---
561	431	542	366	431	315	368	276	459	327	204	162	85	67	17	17	1	3	---	---	3	---
212	156	188	119	145	95	136	101	210	137	118	84	54	29	7	4	2	1	---	---	8	1
147	126	149	108	156	81	118	91	159	100	65	40	25	22	7	3	1	1	---	---	3	---
179	64	114	68	102	50	93	40	103	49	51	33	12	7	1	2	---	---	---	---	20	---
58	56	68	53	97	75	120	99	227	165	220	164	97	72	22	15	2	1	---	---	---	---
1,226	1,198	1,235	1,133	1,258	997	1,054	817	1,479	1,084	760	580	266	253	61	53	2	7	---	1	7	5
126	75	115	60	96	66	63	47	99	76	53	41	26	14	5	4	---	---	---	---	1	---
341	247	289	268	280	260	324	290	584	528	493	359	202	154	45	44	1	4	---	---	4	1
51	75	60	45	81	71	91	70	163	157	142	115	86	55	19	12	---	1	---	2	3	1
293	234	249	184	266	184	248	209	392	391	346	324	196	144	37	39	2	---	1	---	10	5
58	44	64	40	49	38	56	58	134	100	104	82	56	42	12	4	---	---	---	---	1	---
160	139	167	104	141	96	130	83	194	134	121	85	51	35	4	1	---	1	---	---	1	---
316	261	323	205	256	193	246	156	296	201	182	109	71	49	12	12	1	---	---	---	2	---
550	391	514	275	330	244	258	169	366	227	205	114	48	37	13	12	4	1	---	1	1	2
158	112	147	85	100	65	112	58	137	88	57	34	28	18	2	3	---	---	---	---	2	1
92	102	123	100	150	119	148	116	285	220	267	210	121	106	24	23	2	1	---	---	2	---
81	43	73	31	51	19	33	27	47	25	26	12	10	6	3	---	---	---	---	---	---	---
846	410	618	298	465	212	347	208	413	232	165	129	60	41	12	17	1	1	---	---	2	---
858	437	640	326	439	221	259	153	290	166	84	91	29	29	5	6	---	---	---	---	5	1
79	63	78	70	87	91	112	74	198	149	169	131	87	49	18	8	1	---	---	---	---	---
111	84	99	79	106	81	100	85	133	93	82	52	26	18	8	2	---	1	---	---	4	---
303	276	257	245	266	257	274	251	473	430	416	310	207	151	46	33	4	5	---	---	5	3
120	84	94	62	73	42	62	37	94	56	43	25	9	4	1	1	---	---	---	---	4	---
890	421	571	270	353	188	215	116	273	135	70	72	20	21	3	7	---	---	---	---	4	---
270	175	264	180	226	168	176	145	291	203	170	155	65	41	12	9	1	1	---	---	29	16
147	123	148	120	147	99	156	129	247	176	192	132	86	49	12	10	2	5	---	---	---	1
44	43	61	49	90	64	77	64	148	162	191	139	93	79	24	21	1	4	---	---	2	1
1,819	1,040	1,342	863	1,120	724	823	640	1,101	818	502	405	126	158	19	29	3	6	---	1	7	4
716	651	683	586	655	555	550	426	911	721	579	411	279	185	42	41	7	4	1	1	11	9
241	252	240	213	226	208	195	153	388	324	284	236	135	113	27	22	4	3	---	---	2	2
178	155	191	159	201	163	208	179	406	306	289	235	107	101	24	28	3	1	---	---	7	2
338	300	311	243	281	217	246	180	290	191	135	95	55	37	13	11	---	1	---	---	---	---
242	107	176	102	158	80	112	53	126	61	44	21	10	18	2	---	---	---	---	---	2	---
245	195	216	197	243	167	226	137	312	223	176	112	60	44	13	13	1	---	---	---	8	---
399	317	328	280	322	262	354	268	540	449	388	331	153	137	30	27	---	5	---	---	---	2
329	274	298	253	311	290	343	309	621	536	411	367	185	166	33	29	4	2	---	---	13	5
86	32	100	36	65	29	58	26	73	38	34	22	14	11	4	2	---	---	---	---	---	---
1,902	1,673	1,721	1,413	1,549	1,308	1,402	1,160	2,241	1,923	1,474	1,212	619	517	115	97	8	5	---	---	11	8
97	43	86	52	98	54	74	45	84	61	50	34	22	11	3	2	---	1	---	---	---	---
160	65	127	61	92	42	80	39	110	59	55	27	13	6	3	1	1	2	---	---	---	---
288	283	348	328	371	324	370	310	589	489	435	328	195	135	36	30	2	6	---	1	2	---
165	104	135	117	123	109	123	105	210	160	138	114	49	42	13	9	1	1	---	---	2	---
199	171	206	193	232	201	273	232	510	491	458	395	226	202	60	48	4	4	---	---	4	3
109	81	107	87	97	94	118	101	246	199	203	166	127	84	22	12	1	3	---	---	1	---
142	71	93	46	82	37	46	23	53	34	18	5	6	1	2	1	---	---	---	---	---	---
231	116	193	101	147	80	103	60	139	74	82	53	33	15	7	4	---	---	---	---	2	1
298	320	858	278	367	316	355	353	707	624	594	532	325	236	61	48	1	4	---	---	---	1

TABLE VIII.—CONCLUDED.—*Foreign-born population by*

Counties.	Under 1.		1 to 5.		5 to 10.		10 to 15.		15 to 20.		20 to 25.		25 to 30.	
	Males.	Females.	Males.	Females.	Males.	Females.	Males.	Females.	Males.	Females.	Males.	Females.	Males.	Females.
Manistee	3	3	39	[illegible]	148	134	284	283	416	382	471	398	638	584
Manitou	------	------	------	------	1	------	4	3	5	3	4	13	[illegible]	6
Marquette	5	------	73	80	324	311	429	454	537	602	1,105	829	1,606	1,012
Mason	4	1	30	25	97	77	147	148	223	188	277	229	310	280
Mecosta	------	1	12	9	28	18	95	82	161	127	169	150	204	175
Menominee	[illegible]	------	75	54	171	170	268	258	440	402	865	474	1,070	525
Midland	------	------	11	16	46	30	104	93	151	126	109	127	174	135
Missaukee	------	------	23	15	43	44	75	64	103	68	185	89	205	[illegible]
Monroe	1	3	13	[illegible]	23	23	49	46	52	63	65	78	133	105
Montcalm	2	2	15	17	60	52	116	117	175	165	186	171	259	224
Montmorency	1	------	7	10	10	10	30	18	53	42	66	48	73	47
Muskegon	2	1	33	31	129	141	300	307	472	468	429	447	526	559
Newaygo	1	------	5	8	26	25	61	63	104	94	141	108	150	143
Oakland	------	3	35	35	91	70	119	140	211	175	276	259	356	276
Oceana	------	------	7	14	36	16	63	54	96	70	95	82	102	97
Ogemaw	------	------	26	20	38	39	71	73	89	82	99	89	107	79
Ontonagon	------	2	11	13	33	33	51	39	86	63	278	102	392	111
Osceola	------	1	12	12	38	37	98	99	180	161	187	138	214	179
Oscoda	------	------	------	------	3	1	5	------	17	7	33	14	59	15
Otsego	------	------	4	6	23	17	37	40	72	54	124	59	144	63
Ottawa	3	------	82	64	170	176	265	241	378	334	353	289	481	425
Presque Isle	1	------	9	6	24	19	43	33	89	55	151	73	196	81
Roscommon	------	------	3	4	8	11	11	15	26	17	39	14	57	18
Saginaw	6	1	71	85	278	272	513	524	820	825	871	995	1,237	1,202
Sanilac	4	2	43	48	164	192	453	395	620	565	585	510	632	551
Schoolcraft	2	------	21	15	51	50	72	81	138	115	346	143	410	167
Shiawassee	1	1	23	19	53	50	97	72	132	120	169	156	215	216
St. Clair	8	7	110	109	346	323	532	490	636	666	633	733	789	837
St. Joseph	1	1	8	5	11	13	35	33	42	45	66	53	89	85
Tuscola	2	2	32	26	78	96	176	183	292	263	287	314	376	382
Van Buren	------	------	5	6	24	12	34	35	39	19	55	55	71	63
Washtenaw	3	------	18	19	48	54	133	137	191	206	255	268	353	328
Wayne	40	25	752	737	2,238	2,133	3,025	3,077	3,959	4,524	4,417	6,140	6,123	6,850
Wexford	------	------	10	13	40	40	74	84	114	137	176	130	247	179

sex, and ages in periods of years, in the State and counties.

30 to 35.		35 to 40.		40 to 45.		45 to 50.		50 to 60.		60 to 70.		70 to 80.		80 to 90.		90 to 100.		100 and over.		Unk.	
Males.	Females.	Males.	Females.	Males.	Females.	Males.	Females.	Males.	Females.	Males.	Females.	Males.	Females.	Males.	Females.	Males.	Females.	Males.	Females.	Males.	Females.
690	540	662	507	546	421	472	311	595	449	283	236	105	105	19	20	---	1	---	--	15	-
9	5	16	11	10	7	11	11	23	16	26	22	17	8	3	2	---	1	---	--	---	---
1,558	1,044	1,169	800	908	639	764	541	908	708	428	376	119	139	23	23	3	5	1	--	4	4
371	287	331	275	326	252	336	214	428	289	172	166	75	72	14	10	1	1	1	1	1	---
231	228	238	196	254	177	223	167	324	269	198	163	73	44	8	11	1	---	---	--	2	1
969	483	695	390	549	337	444	233	519	272	209	154	86	83	15	9	---	---	---	--	10	3
213	167	211	171	174	142	172	122	235	175	119	94	45	38	7	8	3	2	---	--	3	---
218	113	168	87	139	77	108	47	144	75	71	38	13	19	7	3	---	---	---	--	---	---
127	120	164	136	197	164	197	219	519	419	455	390	247	188	48	47	6	---	---	--	2	3
285	273	285	264	382	261	298	233	463	354	248	221	135	101	25	18	2	3	---		1	2
85	36	61	39	58	27	39	16	48	26	17	13	7	6	---	---	---	---	--		5	--
709	613	714	632	677	579	609	503	932	739	510	408	185	162	29	25	1	2	-	--	3	5
241	151	196	146	203	156	201	142	322	189	171	111	69	48	17	4	1	4	---	-	---	1
369	288	341	314	298	314	339	279	561	460	497	393	255	203	72	55	8	1	--	1	2	
146	116	139	132	139	120	128	98	252	202	146	103	59	43	13	8	---	---	---	--	3	1
112	87	110	91	104	71	96	50	96	66	58	31	20	22	6	1	---	---	--	--	1	1
358	96	228	52	160	60	104	42	127	84	77	53	18	13	6	4	1	1	---		3	-
227	187	222	173	197	171	217	151	306	235	171	109	62	40	14	13	1	--	--	--	3	-
46	18	43	21	22	11	28	6	29	14	20	5	5	---	3	---	---	---	---	-	2	---
105	77	103	58	86	53	66	41	92	46	36	29	12	10	5	1	---	---	---	--	1	---
504	476	504	441	540	493	500	473	1,071	831	785	589	405	313	64	54	6	2	---	--	4	1
158	95	134	89	127	102	145	94	232	139	91	68	46	42	11	7	---	3	---	1	1	---
49	21	34	19	57	15	32	10	49	11	16	10	7	3	3	---	1	---	---	--	---	---
1,436	1,253	1,418	1,150	1,268	1,040	1,311	1,025	1,893	1,547	1,177	966	509	456	108	75	11	10	1	1	5	5
688	598	740	653	705	542	608	561	1,063	872	724	522	288	210	66	49	8	7	---	2	18	5
390	177	266	97	163	68	117	46	155	68	43	34	13	13	---	---	---	1	---	--	5	---
221	173	247	226	222	203	237	190	384	340	332	224	129	98	26	15	2	3	--	--	6	3
848	879	862	830	890	775	830	755	1,373	1,330	1,031	876	499	399	98	94	9	4	2	-	6	3
77	88	98	86	106	97	116	117	253	209	221	151	133	85	20	21	---	---	---	--	3	2
460	417	474	447	461	353	429	333	686	559	472	373	204	140	46	30	2	3	---	-	1	2
79	71	98	84	116	107	136	103	213	186	219	166	108	63	13	15	---	3	---	--	1	---
333	350	324	281	326	320	411	352	687	662	525	508	290	249	58	66	8	3	---	--	4	4
6,415	6,142	5,707	5,184	5,030	4,536	4,399	3,920	6,528	6,088	3,824	3,977	1,651	1,719	337	358	27	30	2	3	49	43
263	178	222	169	165	100	163	105	200	124	107	66	41	15	6	3	---	1	---	--	4	---

TABLE IX.—*Native population by sex, and*

Incorporated cities.	Under 1.		1 to 5.		5 to 10.		10 to 15.		15 to 20.		20 to 25.		25 to 30.	
	Males.	Females.	Males.	Females.	Males.	Females.	Males.	Females.	Males.	Females.	Males.	Females.	Males.	Females.
All cities	10,612	10,175	36,801	35,795	39,550	39,288	31,973	32,251	27,293	31,703	25,341	30,839	20,684	23,562
Adrian	79	75	307	313	444	389	395	374	383	447	406	463	302	346
Albion	44	44	139	129	203	167	169	192	196	287	214	256	168	170
Alpena	185	177	646	647	696	714	477	515	322	434	244	300	193	190
Ann Arbor	115	79	345	369	493	421	422	376	469	515	502	647	349	459
Au Sable	33	29	136	154	166	169	126	117	72	84	59	71	48	35
Battle Creek	141	144	583	514	624	630	551	609	591	689	661	822	653	725
Bay City	369	372	1,499	1,467	1,729	1,775	1,379	1,391	1,040	1,189	783	930	582	698
Belding	39	26	97	100	142	102	127	151	136	214	154	212	117	131
Benton Harbor	60	45	184	209	219	214	272	212	197	251	248	270	206	218
Bessemer	58	62	163	177	94	124	63	63	47	50	48	38	33	39
Big Rapids	43	40	219	215	291	272	243	249	219	282	149	191	105	125
Cadillac	88	71	271	260	306	284	176	195	143	173	144	173	114	125
Charlotte	36	21	120	135	169	145	181	186	200	227	204	225	173	194
Cheboygan	115	87	370	326	392	376	270	285	214	196	180	190	142	113
Clare	16	16	68	58	73	61	67	60	44	56	48	57	32	34
Coldwater	33	40	160	138	185	189	232	241	220	267	188	248	154	210
Corunna	9	11	44	51	56	62	74	55	60	102	55	65	50	53
Detroit	3,282	3,056	10,967	10,601	11,366	11,441	8,680	8,481	7,167	8,136	6,869	8,264	5,457	6,294
Dowagiac	38	39	161	135	173	174	148	135	135	139	134	194	137	185
Eaton Rapids	14	13	51	61	95	83	92	71	93	105	82	130	85	98
Escanaba	138	135	485	495	463	457	286	334	204	272	188	250	171	187
Flint	74	88	296	303	385	412	472	471	443	540	397	530	294	375
Gladstone	36	34	113	101	95	76	50	52	50	49	57	65	60	45
Gladwin	16	9	52	45	41	59	38	47	23	46	35	31	33	32
Grand Haven	80	70	226	261	324	321	273	271	233	278	150	186	102	126
Grand Ledge	24	16	71	61	77	94	83	90	90	97	91	122	78	104
Grand Rapids	984	984	3,489	3,518	3,623	3,672	2,897	3,051	2,473	3,019	2,258	2,981	2,021	2,519
Greenville	32	27	95	103	118	151	136	134	137	171	119	148	65	104
Harrison	12	10	31	36	40	33	34	35	21	26	28	26	24	24
Hastings	21	23	97	86	127	143	128	149	161	150	128	155	92	112
Hillsdale	34	24	124	112	162	141	168	186	158	211	196	236	139	175
Holland	81	102	295	316	292	277	243	283	304	295	288	249	203	193
Hudson	15	22	64	55	90	92	86	120	103	94	93	85	86	93
Ionia	48	47	169	171	242	234	234	198	210	230	193	233	178	207
Iron Mountain	164	182	568	513	391	372	209	207	99	122	75	111	62	103
Ironwood	229	204	641	613	429	399	211	220	127	150	126	151	136	137
Ishpeming	237	265	738	654	612	653	482	455	304	349	185	225	106	136
Jackson	235	222	726	699	931	897	916	906	889	1,005	965	1,101	875	899
Kalamazoo	213	217	802	776	840	898	707	720	701	870	757	1,035	655	813
Lansing	164	166	547	583	639	711	844	644	720	690	597	788	552	598
Lapeer	21	24	89	74	121	117	147	123	116	160	114	146	72	97
Ludington	127	113	461	442	480	418	331	377	229	287	204	235	120	161
Manistee	226	237	775	791	887	819	573	632	443	427	284	319	179	172
Marine City	46	53	196	185	206	186	135	167	124	121	106	145	99	118
Marquette	149	128	492	461	474	498	365	383	306	350	284	348	243	219
Marshall	35	35	121	125	168	186	184	200	204	226	214	225	182	189
Mason	14	11	42	42	79	50	56	72	69	82	62	95	67	76
Menominee	252	253	774	788	681	638	404	435	281	367	320	369	277	276
Midland City	29	33	125	119	133	123	118	119	86	148	88	102	63	70
Monroe	60	69	222	216	321	265	339	277	230	389	229	254	171	204

ages in periods of years, in the incorporated cities.

30 to 35.		35 to 40.		40 to 45.		45 to 50.		50 to 60.		60 to 70.		70 to 80.		80 to 90.		90 to 100.		100 and over.		Unk.	
Males.	Females.	Males.	Females.	Males.	Females.	Males.	Females.	Males.	Females.	Males.	Females.	Males.	Females.	Males.	Females.	Males.	Females	Males.	Females.	Males.	Females.
17,716	19,196	15,709	16,001	11,677	11,480	9,024	8,979	12,158	12,624	6,448	6,776	2,903	3,056	681	835	43	59	2	1	181	93
288	345	261	303	200	259	158	215	293	344	178	227	106	103	35	45	--	--	---	--	2	3
140	149	153	158	125	140	108	104	138	178	92	122	55	63	17	13	--	1	---	--	11	--
134	142	125	123	89	72	88	70	85	61	33	18	6	11	4	---	--	--	---	--	1	--
265	355	228	264	159	270	151	252	252	395	107	162	76	85	27	31	--	--	---	--	---	--
38	37	37	29	27	22	12	18	16	18	10	5	-----	2	---	1	--	--	---	--	---	--
550	653	533	553	410	376	310	305	418	496	239	332	135	152	33	41	1	3	---	--	13	7
479	517	432	457	386	299	256	226	323	294	159	135	44	48	13	12	1	3	---	--	4	--
98	109	94	107	84	65	73	56	64	56	32	39	19	21	4	4		--	---	.	---	--
189	222	177	167	129	148	133	97	152	185	98	91	42	37	1	2	--	1	---	.	2	1
37	31	20	17	15	12	8	2	4	8	2	-----	-----	1	---	---	--	--	--	--	---	--
100	144	133	128	95	118	104	100	151	132	58	45	32	21	5	8		--	---	.	2	--
118	135	113	96	95	71	69	53	55	50	40	42	14	10	3	---	1	--	---	--	2	2
136	158	141	155	118	116	113	130	182	189	104	122	63	53	11	20	1	1	---		---	--
112	106	109	77	77	65	42	32	59	52	22	15	8	9	--	2	--	--	--	--	1	1
39	36	31	34	26	15	29	20	27	22	16	12	9	5	1	3	--	--	---	.	---	--
156	190	166	210	156	166	114	172	230	255	160	156	90	82	28	16	1	2	---	.	6	5
51	52	37	40	41	38	38	29	60	58	32	29	27	27	8	5	--	--	---	--	---	--
4,586	4,906	3,729	3,904	2,420	2,390	1,741	1,819	2,153	2,286	942	1,015	338	415	73	117	6	9	---	.	25	14
141	139	111	95	92	96	72	90	116	118	75	71	37	36	5	10	--	--	---	--	1	--
69	65	64	72	50	71	63	74	111	111	68	80	35	39	8	5	1	--	---	--	---	--
150	145	117	97	63	46	34	31	38	28	24	19	6	5	1	---	--	--	---	--	---	--
257	337	263	255	224	267	210	215	318	338	198	198	99	103	18	32	1	3	---	--	3	8
54	51	36	24	23	15	16	8	16	7	3	4	2	-----	---	1	--	--	---		--	--
28	31	25	17	22	13	13	9	15	13	7	1	2	1	---	1	--	--	---	--	---	--
99	99	58	79	51	46	23	30	50	44	33	25	15	12	2	4	--	--	---	--	3	5
80	83	72	78	80	76	60	50	102	99	59	47	28	40	1	7	1	--	---	--	---	--
1,962	2,106	1,710	1,771	1,309	1,229	901	897	1,197	1,224	616	653	276	270	61	58	0	6	---	.	21	16
78	98	82	82	70	88	62	75	106	120	82	80	34	28	7	8	--	1	---	--	---	--
14	20	22	14	19	13	11	10	22	15	8	6	2	3	---	---	--	--	---	--	---	--
89	93	104	107	83	97	72	66	117	111	79	99	43	28	5	12	--	--	1	--	---	1
133	153	118	157	105	105	98	99	163	214	99	103	57	61	10	9	2	2	---	--	1	--
121	125	108	89	72	61	31	27	34	33	23	14	5	11	2	--	--	--	---	--	---	--
63	88	74	97	64	76	60	69	91	115	84	100	49	53	16	16	1	1	--	--	---	-
117	160	127	138	108	113	86	93	153	174	77	68	28	39	12	14	--	2	---	--	---	--
61	69	50	48	32	20	18	16	16	11	1	8	-----	-----	---	---	--		---	--	---	--
110	73	70	42	32	18	12	21	25	12	12	3	1	1	2	---	--	--	---	--	3	2
61	80	41	63	36	39	17	18	16	15	5	8	3	4	1	--	--	--	---		---	-
796	770	723	704	635	525	475	421	606	567	342	345	122	147	30	32	3	2	---	--	5	1
619	700	614	599	427	480	338	338	472	559	271	299	116	123	34	44	4	1	---	.	24	6
462	517	415	457	364	371	335	285	438	421	235	260	111	128	22	37	1	2	---	--	9	6
85	88	60	81	69	85	69	53	72	98	76	54	26	31	9	11	3	1	---	--	---	--
120	139	118	103	114	93	86	73	85	74	34	25	20	22	2	1	1	--	---	--	---	--
148	163	134	120	90	84	65	53	74	84	32	20	6	4	2	1	--	--	---	--	---	--
105	101	105	82	51	46	49	26	41	49	22	21	8	10	2	1	--	--	---	--	1	--
185	163	110	100	81	77	50	55	77	60	27	28	13	15	2	2	1	--	---	--	---	--
152	161	160	149	102	109	92	106	142	156	79	107	51	49	18	22	--	--	---	--	1	--
59	76	53	55	50	57	47	52	97	95	55	62	33	17	4	2		--	---	--	---	--
204	192	145	133	94	74	70	54	53	41	25	16	5	7	---	1		1	---	--	3	--
59	50	59	51	46	47	48	34	79	67	28	26	12	13	3	6	1	--	---	--	---	--
148	170	136	161	121	100	71	105	94	116	59	70	21	34	8	15	--	2	---	--	1	1

TABLE IX.—CONCLUDED.—*Native population by sex, and*

Incorporated cities.	Under 1.		1 to 5.		5 to 10.		10 to 15.		15 to 20.		20 to 25.		25 to 30.	
	Males.	Females.	Males.	Females.	Males.	Females.	Males.	Females.	Males.	Females.	Males.	Females.	Males.	Females.
Mt. Clemens	63	54	241	229	301	277	264	251	211	286	206	290	161	195
Mt. Pleasant	39	37	142	136	155	184	129	156	107	138	105	134	91	113
Muskegon	233	278	1,095	988	1,157	1,165	887	983	680	754	517	593	345	439
Negaunee	111	133	361	345	313	285	230	248	174	211	146	155	80	83
Niles	46	35	169	154	202	205	203	218	198	222	155	208	146	184
North Muskegon	12	16	52	57	55	64	25	39	31	25	26	24	16	11
Norway	79	71	221	233	151	188	101	96	46	47	33	39	16	21
Owosso	87	63	325	345	409	397	341	347	324	370	351	391	306	329
Pontiac	75	48	198	180	248	249	213	239	259	310	304	318	263	271
Port Huron	200	190	732	660	787	746	647	576	542	612	505	603	416	456
Saginaw	522	510	1,952	1,845	2,320	2,287	1,910	1,981	1,742	1,940	1,434	1,834	1,220	1,308
Sault Ste. Marie	102	90	321	298	264	292	206	222	130	144	155	136	133	108
Stanton	8	15	59	51	59	83	60	77	52	67	45	50	20	32
St. Clair	33	32	94	123	128	130	96	124	103	96	79	110	77	78
St. Ignace	35	19	113	102	107	134	95	95	84	75	58	73	50	58
St. Joseph	52	48	171	181	190	164	152	178	180	181	197	214	160	148
St. Louis	14	21	74	70	106	89	102	110	101	119	91	113	65	79
West Bay City	206	165	659	634	723	703	579	543	429	489	329	370	288	284
Wyandotte	52	55	217	192	265	223	221	214	190	218	172	154	144	114
Ypsilanti	50	45	149	169	223	239	221	238	224	335	230	338	184	265

ages in periods of years, in the incorporated cities.

30 to 35.		35 to 40.		40 to 45.		45 to 50.		50 to 60.		60 to 70.		70 to 80.		80 to 90.		90 to 100.		100 and over		Unk.	
Males.	Females.	Males.	Females.	Males.	Females.	Males.	Females.	Males.	Females.	Males.	Females.	Males.	Females.	Males.	Females.	Males.	Females.	Males.	Females.	Males.	Females.
154	149	133	133	99	94	65	78	100	96	54	53	24	26	2	8						
83	79	64	82	60	75	74	55	82	65	32	26	14	10	3	3					9	1
300	360	334	348	238	208	156	159	239	186	98	112	41	43	8	8	1	2			2	
59	53	41	36	15	17	14	11	15	18	2	2	1	2	1							
123	144	120	135	81	98	78	98	133	127	84	111	49	54	14	8		2			2	
26	26	12	7	11	12	8	13	16	10	12	4	6	8	2							
19	14	20	14	7	4	6	8	4	2	3	2				1						
232	262	250	231	176	171	179	150	223	178	108	105	35	48	11	13		1			8	7
216	272	221	220	189	151	151	151	174	233	99	129	67	67	17	23	2	1				
332	330	279	242	201	169	121	114	173	171	83	78	44	40	8	10					3	3
939	1,020	835	813	597	575	414	368	562	538	261	248	101	91	20	25		3			[illegible]	1
128	104	102	68	71	49	49	31	45	30	23	22	10	6	1	3	1	1			1	
36	47	44	42	27	31	42	25	44	49	43	28	10	14	2	3		1				
64	51	49	59	35	33	31	28	38	33	22	25	1	4	2	3					1	
47	48	36	33	25	34	30	22	22	16	11	10	2	5		1	1	1			1	
157	135	107	89	81	84	62	75	[illegible]	84	46	42	26	34	5	9		1		1		
30	49	60	54	50	65	65	69	111	106	46	41	21	18	11	10						
186	199	184	180	130	126	133	102	121	114	65	53	27	18	5	5						1
100	96	73	63	41	38	31	32	30	30	32	24	10	11	2	2						
146	166	142	210	112	167	114	137	222	260	159	174	84	77	11	25	1	2	1		3	1

TABLE X.—*Foreign-born population by sex, and*

Incorporated cities.	Under 1.		1 to 5.		5 to 10.		10 to 15.		15 to 20.		20 to 25.		25 to 30.		30 to 35.	
	Males.	Females.	Males.	Females.	Males.	Females.	Males.	Females.	Males.	Females.	Males.	Females.	Males.	Females.	Males.	Females.
All cities	75	54	1,584	1,573	4,918	4,788	7,067	7,232	9,633	11,177	12,364	14,437	16,857	16,323	17,471	14,957
Adrian	---	---	7	2	10	13	20	24	20	34	27	53	37	46	52	53
Albion	---	2	3	3	10	13	13	21	25	39	33	27	56	43	32	40
Alpena	---	---	27	22	77	85	157	164	203	275	220	293	306	328	400	323
Ann Arbor	2	---	2	6	20	15	50	68	62	90	86	123	132	144	121	117
Au Sable	---	---	2	3	21	19	42	36	52	70	47	48	45	53	59	67
Battle Creek	1	---	10	13	30	24	40	42	61	72	104	123	155	138	138	110
Bay City	2	2	51	49	163	190	281	323	445	503	414	573	491	608	647	635
Belding	---	---	4	2	2	3	1	4	7	15	14	24	24	15	14	20
Benton Harbor	1	---	3	1	13	11	16	13	15	21	27	26	39	23	35	28
Bessemer	2	---	12	9	25	23	34	35	35	38	104	84	170	77	152	73
Big Rapids	---	---	4	1	8	4	28	22	44	40	48	66	49	68	60	83
Cadillac	---	---	6	3	22	29	37	53	46	86	85	80	117	114	128	109
Charlotte	---	---	5	1	6	2	8	3	6	5	18	10	17	11	17	14
Cheboygan	---	3	28	18	61	70	83	80	147	149	161	160	197	175	191	153
Clare	---	---	2	1	10	1	11	9	20	19	17	24	17	17	22	26
Coldwater	---	---	---	1	---	1	8	3	8	13	9	15	10	11	14	13
Corunna	---	---	2	3	1	2	7	4	4	4	5	14	9	11	5	7
Detroit	34	24	646	667	1,968	1,899	2,624	2,690	3,432	4,081	3,873	5,586	5,364	6,127	5,574	5,409
Dowagiac	---	---	3	6	8	6	5	4	3	1	6	9	17	17	21	17
Eaton Rapids	---	---	---	---	---	---	1	---	---	---	1	1	2	3	7	2
Escanaba	---	---	18	7	48	58	69	66	86	116	208	172	321	226	308	202
Flint	---	---	7	10	34	27	58	48	51	88	86	92	81	113	111	109
Gladstone	2	---	4	10	9	20	19	19	28	46	136	56	149	63	109	40
Gladwin	---	---	1	---	5	4	4	4	2	12	9	14	8	10	15	19
Grand Haven	---	---	5	1	22	11	37	40	51	55	45	46	60	78	87	81
Grand Ledge	---	---	---	---	6	1	3	2	4	4	8	3	8	9	7	6
Grand Rapids	2	5	144	176	536	509	715	775	1,016	1,158	1,252	1,389	1,624	1,536	1,492	1,328
Greenville	---	---	1	---	6	2	5	12	12	23	10	23	13	18	25	26
Harrison	---	---	---	2	3	4	6	6	6	6	7	9	17	11	12	10
Hastings	---	---	---	---	4	2	2	4	4	4	7	10	8	8	7	9
Hillsdale	---	---	1	---	2	1	5	4	9	10	7	12	19	15	8	12
Holland	1	---	24	23	55	52	67	46	86	81	102	82	146	98	108	86
Hudson	---	---	1	---	---	---	---	---	---	1	1	5	2	2	4	2
Ionia	---	---	---	1	5	3	22	18	29	41	26	50	44	39	46	51
Iron Mountain	---	1	24	14	93	104	137	126	149	153	252	220	397	291	450	239
Ironwood	1	1	36	40	137	118	139	127	158	156	448	300	619	383	614	298
Ishpeming	1	---	30	29	116	99	126	126	161	153	420	279	633	369	598	404
Jackson	---	---	13	11	44	31	75	67	110	105	191	159	272	224	288	226
Kalamazoo	3	1	30	27	92	81	126	142	184	208	207	234	261	256	240	206
Lansing	1	---	12	16	46	40	121	77	137	123	84	135	162	153	148	168
Lapeer	---	---	1	3	1	1	6	6	14	25	21	26	28	22	24	23
Ludington	1	1	21	22	64	53	84	81	120	135	163	169	179	212	239	175
Manistee	1	2	25	22	90	80	153	166	219	231	276	263	370	361	406	348
Marine City	---	---	12	7	28	21	34	32	32	30	35	39	35	41	42	38
Marquette	1	---	12	17	45	52	76	99	118	173	255	249	339	248	342	208
Marshall	---	---	3	1	5	5	6	4	10	11	6	6	22	31	29	17
Mason	---	---	---	---	1	1	3	3	1	3	3	3	2	5	9	7
Menominee	2	---	38	30	78	82	128	125	190	200	452	300	641	333	538	265
Midland City	---	---	1	4	7	4	15	10	13	19	13	24	27	24	30	43
Monroe	---	---	1	1	4	5	12	9	11	21	14	28	25	25	29	30

ages in periods of years, in the incorporated cities.

35 to 40.		40 to 45.		45 to 50.		50 to 60.		60 to 70.		70 to 80.		80 to 90.		90 to 100.		100 and over.		Unk.	
Males.	Females.	Males.	Females.	Males.	Females.	Males.	Females.	Males.	Females.	Males.	Females.	Males.	Females.	Males.	Females.	Males.	Females.	Males.	Females.
15,361	12,587	13,100	10,987	11,353	9,371	15,837	13,897	8,692	8,741	3,558	3,748	697	773	55	64	5	6	134	66
65	47	79	66	70	69	140	140	112	120	45	52	8	10	1	----	----	----	1	----
28	24	36	31	31	27	39	47	21	20	17	11	4	3	----	----	----	----	1	1
382	264	307	227	247	198	278	196	111	109	55	54	12	13	1	2	----	----	1	----
97	96	102	117	100	100	173	191	121	135	60	69	11	17	2	----	----	----	----	----
82	61	55	52	55	48	68	37	26	17	8	9	4	4	----	----	----	----	----	----
117	76	108	66	88	61	100	106	68	82	32	36	5	9	----	----	1	----	7	2
658	569	626	540	528	419	683	510	316	255	102	123	18	21	1	1	----	1	2	1
17	21	15	8	17	16	28	17	10	14	4	1	2	4	----	----	----	----	----	----
35	32	46	31	37	28	36	36	31	18	13	11	1	5	----	----	----	----	1	----
93	50	73	25	42	21	59	31	15	15	4	6	1	3	----	----	----	----	1	----
70	58	70	52	61	50	81	68	44	56	19	12	4	1	----	----	----	----	1	1
139	104	81	60	70	42	82	46	27	25	13	5	1	2	----	1	----	----	----	----
17	13	17	18	19	7	29	20	22	20	7	6	2	1	----	----	----	----	----	----
190	121	159	123	113	71	133	113	77	56	32	24	5	8	----	----	----	----	1	----
27	19	16	17	18	10	22	20	12	12	3	4	2	----	----	----	----	----	1	----
15	11	20	24	23	18	45	44	28	34	27	12	7	2	----	1	----	1	1	1
16	15	11	8	12	9	19	20	14	14	8	5	----	2	----	----	----	----	----	----
4,969	4,548	4,311	3,927	3,698	3,338	5,374	5,101	2,986	3,301	1,249	1,412	242	276	22	26	1	3	39	28
17	10	17	12	17	11	26	21	12	19	11	3	2	----	----	----	----	----	----	----
6	7	3	8	3	5	11	7	13	8	8	4	----	----	----	----	----	----	----	----
254	151	187	91	137	105	146	100	55	67	24	22	3	8	----	----	----	----	----	----
85	95	87	82	70	89	126	150	110	82	40	38	10	7	1	2	----	----	2	2
69	29	48	18	28	18	35	12	8	6	3	3	----	----	----	1	----	----	----	----
23	9	6	2	8	2	7	8	2	4	----	----	----	----	----	----	----	----	1	----
72	88	98	92	82	70	158	115	104	82	59	35	5	8	1	----	----	----	2	1
9	8	9	7	6	6	10	9	8	11	7	1	----	2	----	----	----	----	----	----
1,334	1,124	1,160	1,005	1,023	887	1,561	1,386	865	837	331	342	63	59	4	5	----	----	10	7
22	22	40	24	26	25	40	36	14	16	12	13	2	4	----	----	----	----	----	----
18	14	9	7	13	6	6	4	6	1	2	2	----	----	----	----	----	----	----	----
9	6	10	8	19	16	22	23	24	20	3	5	----	1	----	----	----	----	----	----
10	15	24	13	14	17	34	37	29	29	16	18	1	4	----	----	----	----	----	----
97	64	78	90	78	64	166	133	90	87	48	56	7	14	1	----	----	----	----	----
1	2	1	2	11	11	14	11	16	16	8	13	3	4	----	----	----	----	----	----
53	42	50	40	46	47	80	70	45	38	14	11	4	3	1	----	----	----	2	----
343	191	239	124	126	71	136	92	38	52	16	21	3	5	----	----	----	----	1	----
399	179	226	129	143	80	163	88	44	49	15	14	2	4	----	----	----	----	2	----
418	278	314	203	234	152	234	200	100	115	25	45	5	8	----	1	----	----	2	1
219	184	224	181	228	162	296	259	190	186	51	72	13	13	----	3	----	----	----	1
213	193	234	215	224	210	406	346	201	201	87	105	15	17	2	1	----	----	9	5
153	139	136	117	107	75	146	137	95	98	34	44	9	10	1	2	----	----	2	----
31	26	29	39	29	23	52	39	35	29	13	7	3	4	----	----	----	----	----	----
176	146	178	142	173	109	171	137	60	63	30	29	7	6	1	1	1	----	----	----
385	299	310	231	276	180	307	243	130	115	41	50	3	14	----	----	----	----	1	----
35	40	41	24	42	28	49	56	40	43	22	23	5	4	----	----	----	----	----	----
247	164	175	147	173	129	252	169	114	94	31	34	7	8	1	----	----	----	----	1
21	20	25	24	24	36	69	66	63	77	39	31	5	12	1	----	----	----	----	----
6	4	7	8	7	3	14	10	8	10	5	6	1	----	----	----	----	----	----	----
375	204	242	151	180	110	235	121	92	89	40	37	7	3	----	----	----	----	7	1
28	29	33	23	24	22	43	34	16	10	4	5	----	1	----	1	----	----	2	----
26	27	35	30	29	41	96	108	96	103	42	55	14	14	2	----	----	----	1	----

TABLE X.—CONCLUDED.—*Foreign-born population by sex,*

Incorporated cities.	Under 1.		1 to 5.		5 to 10.		10 to 15.		15 to 20.		20 to 25.		25 to 30.		30 to 35.	
	Males.	Females.	Males.	Females.	Males.	Females.	Males.	Females.	Males.	Females.	Males.	Females.	Males.	Females.	Males.	Females.
Mt. Clemens	1	---	8	10	21	26	26	26	38	50	38	62	58	76	66	77
Mt. Pleasant	---	---	4	6	11	15	21	22	34	28	30	38	26	43	35	41
Muskegon	1	1	20	15	82	94	179	190	291	333	272	327	331	377	451	383
Negaunee	---	---	12	11	65	60	69	72	67	88	170	113	269	160	240	178
Niles	---	---	2	2	7	6	12	7	10	12	17	16	23	27	32	30
North Muskegon	---	---	---	1	6	4	10	7	16	14	12	11	13	9	21	20
Norway	2	2	27	36	78	61	67	61	103	82	149	126	183	134	206	109
Owosso	1	1	11	10	27	23	33	33	63	61	60	64	87	93	86	67
Pontiac	---	---	9	10	10	14	13	21	33	51	57	76	84	78	102	95
Port Huron	5	1	65	70	204	201	287	269	327	379	338	447	405	479	440	465
Saginaw	2	---	35	38	142	150	249	308	470	546	519	724	750	832	904	825
Sault Ste. Marie	3	4	54	39	97	104	139	134	180	216	315	251	361	264	281	216
Stanton	---	---	---	1	---	1	2	2	2	10	4	9	4	1	7	6
St. Clair	---	---	6	4	15	11	21	17	27	33	22	40	32	38	44	35
St. Ignace	---	---	4	2	9	2	14	19	25	24	30	32	40	36	64	35
St. Joseph	1	1	18	14	26	40	31	38	47	67	54	80	78	61	62	40
St. Louis	---	---	---	1	1	3	3	3	4	10	15	15	13	8	16	10
West Bay City	---	1	10	12	51	62	128	122	193	167	170	186	241	260	263	248
Wyandotte	---	1	11	3	16	13	22	13	35	22	24	30	53	47	48	50
Ypsilanti	1	---	6	3	9	17	22	26	22	38	25	54	40	59	49	52

and ages in periods of years, in the incorporated cities.

35 to 40.		40 to 45.		45 to 50.		50 to 60.		60 to 70.		70 to 80.		80 to 90.		90 to 100.		100 and over.		Unk.	
Males.	Females.	Males.	Females.	Males.	Females.	Males.	Females.	Males.	Females.	Males.	Females.	Males.	Females.	Males.	Females.	Males.	Females.	Males.	Females.
59	53	69	47	53	50	101	96	76	74	35	35	[illegible]	5	----	----	----	----	----	---
47	37	38	21	40	24	37	32	23	17	7	8	1	3	----	----	----	----	6	---
445	396	411	379	357	290	488	421	263	240	96	96	13	17	----	1	----	----	3	4
179	116	130	91	125	86	135	140	74	72	24	24	2	4	----	2	----	----	----	---
34	30	31	30	48	38	71	68	51	48	17	25	2	4	----	1	----	----	1	---
15	11	17	10	10	13	24	13	9	15	3	5	2	----	----	----	----	----	----	---
159	92	106	57	68	49	75	47	24	24	7	4	1	----	----	----	----	----	1	1
100	85	68	61	80	52	78	77	64	50	24	28	3	3	----	1	----	----	4	1
104	90	66	97	83	75	122	117	99	101	52	34	14	9	3	----	----	----	----	---
417	407	376	336	332	294	432	398	233	215	93	102	24	22	2	----	1	----	----	1
895	730	755	643	786	599	1,006	865	565	499	230	244	51	42	5	3	1	1	4	3
236	130	139	109	112	81	163	92	84	53	16	10	[illegible]	5	2	1	----	----	1	---
[illegible]	7	10	6	5	4	13	11	4	9	4	1	----	1	----	----	----	----	----	---
40	33	35	36	22	43	54	50	34	38	30	15	7	5	----	1	----	----	2	---
39	28	30	29	25	16	46	24	16	15	8	5	3	3	----	----	----	----	1	1
46	34	40	32	44	35	58	68	49	49	19	15	10	10	----	1	----	----	1	---
11	12	13	12	13	17	20	15	11	3	6	6	1	1	----	1	----	----	----	---
261	252	267	199	204	166	261	211	115	112	58	45	10	9	----	4	----	----	1	1
51	53	61	68	79	46	95	99	79	78	29	25	7	5	----	----	----	----	----	---
37	43	41	43	38	51	60	83	55	69	21	24	6	7	----	----	----	----	----	1

TABLE XI.—*The total population by sex, and ages in periods of years, for the*

State and counties.	Under 1.		1 to 5.		5 to 10.		10 to 15.		15 to 20.		20 to 25.		25 to 30.	
	Males.	Females.	Males.	Females.	Males.	Females.	Males.	Females.	Males.	Females.	Males.	Females.	Males.	Females.
State	28395	27157	106436	101991	125735	123258	116402	113261	110564	110367	104855	103693	96480	90664
Alcona	87	89	325	314	382	385	340	306	288	252	255	204	196	173
Alger	20	17	67	81	82	67	61	58	55	60	107	62	105	39
Allegan	408	407	1,734	1,695	2,129	2,109	2,124	2,063	2,031	1,993	1,724	1,545	1,486	1,378
Alpena	266	246	1,041	962	1,186	1,221	985	1,023	834	999	717	779	693	672
Antrim	168	177	654	629	767	704	678	651	626	561	624	542	582	468
Arenac	114	95	419	431	491	476	392	399	360	344	295	269	280	225
Baraga	70	67	227	203	259	232	227	196	200	167	255	185	337	159
Barry	215	230	912	840	1,157	1,154	1,225	1,186	1,259	1,152	1,113	1,015	880	879
Bay	882	819	3,358	3,327	4,123	4,038	3,596	3,570	3,141	3,251	2,456	2,714	2,222	2,374
Benzie	98	85	403	374	430	444	379	388	462	428	471	393	475	315
Berrien	527	489	1,953	1,938	2,415	2,294	2,431	2,299	2,266	2,283	2,097	2,123	1,807	1,820
Branch	222	232	962	883	1,178	1,138	1,287	1,177	1,186	1,248	1,087	1,120	932	983
Calhoun	399	446	1,684	1,616	2,141	2,056	2,138	2,100	2,234	2,365	2,334	2,321	2,108	2,101
Cass	203	207	875	750	1,100	1,028	1,095	1,024	1,058	933	940	914	833	883
Charlevoix	148	144	570	574	666	673	592	601	542	558	539	448	458	407
Cheboygan	224	180	774	704	945	875	793	781	763	546	694	580	602	503
Chippewa	221	198	860	756	867	911	772	789	766	725	1,084	713	920	646
Clare	128	106	442	439	468	493	449	416	349	357	400	357	361	313
Clinton	264	245	1,057	1,010	1,283	1,269	1,339	1,416	1,354	1,278	1,260	1,182	1,014	1,006
Crawford	31	33	127	129	145	135	153	109	133	137	180	118	142	101
Delta	333	304	1,116	1,135	1,165	1,131	845	909	815	846	1,302	860	1,381	797
Dickinson	321	318	1,056	1,021	909	917	645	644	542	522	764	641	926	692
Eaton	314	270	1,175	1,149	1,541	1,477	1,596	1,573	1,663	1,568	1,531	1,535	1,247	1,257
Emmet	130	127	505	467	573	510	490	474	476	570	561	526	479	417
Genesee	404	413	1,550	1,467	1,902	1,899	2,085	1,977	2,045	2,089	1,851	1,954	1,595	1,596
Gladwin	79	59	281	288	318	321	269	265	246	214	254	218	244	190
Gogebic	347	313	1,018	984	825	810	542	531	449	457	833	666	1,119	751
Grand Traverse	226	193	816	767	952	922	824	894	860	819	929	847	929	734
Gratiot	275	334	1,281	1,208	1,610	1,626	1,650	1,611	1,541	1,446	1,237	1,264	1,057	1,059
Hillsdale	264	237	1,099	980	1,379	1,307	1,426	1,391	1,358	1,406	1,308	1,359	1,141	1,168
Houghton	849	829	2,802	2,670	2,806	2,707	2,306	2,318	2,137	2,116	2,506	2,183	2,520	1,775
Huron	491	506	1,975	1,801	2,245	2,303	2,136	2,002	1,873	1,699	1,358	1,262	1,138	1,074
Ingham	396	390	1,444	1,431	1,830	1,781	2,110	1,861	2,075	1,989	1,761	1,962	1,717	1,657
Ionia	334	300	1,290	1,288	1,709	1,564	1,808	1,664	1,863	1,732	1,747	1,631	1,427	1,347
Iosco	204	175	702	686	832	831	730	697	576	617	533	513	505	453
Iron	90	99	406	341	356	341	259	231	200	181	296	222	291	216
Isabella	322	277	1,121	1,083	1,363	1,348	1,299	1,226	1,127	1,069	975	861	819	791
Jackson	473	452	1,568	1,569	2,047	2,025	2,151	2,159	2,267	2,233	2,265	2,316	2,153	1,934
Kalamazoo	425	425	1,656	1,541	1,875	1,880	1,807	1,768	1,961	1,987	1,905	2,167	1,820	1,875
Kalkaska	70	66	286	255	304	266	311	274	296	254	340	230	318	172
Kent	1,468	1,463	5,522	5,504	6,485	6,495	5,896	5,922	5,726	6,199	5,447	5,994	5,153	5,497
Keweenaw	44	43	157	161	188	183	171	140	142	125	169	102	144	92
Lake	63	60	258	293	318	313	313	314	323	270	388	222	348	172
Lapeer	325	296	1,217	1,110	1,642	1,498	1,716	1,565	1,478	1,483	1,234	1,243	1,067	1,059
Leelanau	126	127	582	505	609	600	539	535	533	395	522	386	411	293
Lenawee	436	461	1,788	1,736	2,295	2,181	2,291	2,311	2,282	2,433	2,168	2,213	1,829	1,809
Livingston	202	195	709	752	960	915	982	980	1,054	952	1,003	920	824	812
Luce	47	47	133	142	139	121	79	95	89	106	142	102	151	100
Mackinac	136	114	421	369	455	434	359	383	334	307	378	331	384	282
Macomb	397	319	1,505	1,378	1,872	1,887	1,740	1,655	1,646	1,588	1,414	1,415	1,181	1,191

State, and each county, township, incorporated village, city and ward in the State.

30 to 35.		35 to 40.		40 to 45.		45 to 50.		50 to 60.		60 to 70.		70 to 80.		80 to 90.		90 to 100.		100 and over.		Unk.	
Males.	Females.	Males.	Females.	Males.	Females.	Males.	Females.	Males.	Females.	Males.	Females.	Males.	Females.	Males.	Females.	Males.	Females.	Males.	Females.	Males.	Females.
89518	80084	81833	70881	67878	57942	58064	50017	87095	77415	54673	46976	25569	21271	5665	5156	410	438	15	23	953	507
223	164	204	166	166	110	144	91	183	131	99	61	33	29	6	6	3	1	1	..	1	---
95	42	84	29	58	23	48	14	46	21	19	14	1	5	---	1	..	..	---	..	1	---
1,334	1,331	1,260	1,181	1,104	1,053	1,044	898	1,740	1,634	1,295	1,102	665	432	133	108	5	13	---	1	19	11
751	617	724	526	552	412	486	365	573	416	258	186	98	80	22	18	1	4	---	..	4	---
553	443	504	350	407	278	337	252	467	348	258	170	110	70	14	11	2	2	---	..	17	3
252	212	240	197	251	153	168	148	268	168	115	69	45	39	14	7	3	1	---	..	3	---
242	122	179	107	149	73	120	53	138	68	71	46	18	10	3	3	..	---	---	..	36	---
839	782	829	752	711	699	714	615	1,116	1,005	824	711	400	305	90	78	7	3	..	..	1	1
2,220	2,166	2,121	2,024	1,961	1,569	1,560	1,233	2,094	1,636	1,095	830	375	350	83	77	3	11	---	1	16	8
403	249	355	210	277	197	201	132	277	217	140	107	71	51	12	8	1	1	---	..	6	3
1,772	1,602	1,595	1,441	1,294	1,249	1,169	1,130	1,839	1,834	1,375	1,162	643	502	134	111	5	14	---	1	13	8
899	913	943	917	818	805	775	781	1,311	1,299	941	884	563	438	125	116	7	11	---	3	14	9
1,878	1,892	1,820	1,747	1,504	1,354	1,315	1,206	1,926	2,058	1,360	1,428	788	702	186	184	6	11	1	..	47	16
893	752	776	702	627	557	595	613	971	932	671	562	334	287	67	66	5	6	---	..	4	3
422	373	428	318	341	266	262	225	437	294	245	174	111	72	14	9	1	3	---	..	9	1
574	476	556	406	427	329	372	238	466	335	268	171	103	70	21	17	1	1	---	..	4	1
775	534	686	382	460	320	346	217	469	280	250	147	67	47	16	15	6	2	---	1	2	2
369	292	357	217	270	174	239	153	291	195	129	85	66	40	8	7	---	1	---	..	3	2
885	851	965	866	779	690	694	655	1,167	1,101	873	766	432	351	92	90	4	10	..	..	11	3
130	91	136	84	95	64	73	54	119	67	53	30	26	11	3	1	---	---	---	..	---	---
1,204	705	882	481	615	319	446	272	526	300	222	181	76	53	15	19	2	2	..	..	3	---
997	556	749	423	512	256	304	182	328	188	99	106	33	30	5	7	..	---	---	..	6	1
1,154	1,128	1,180	1,073	1,013	947	1,007	923	1,540	1,479	1,043	929	554	467	137	119	14	5	..	..	6	4
408	315	388	335	332	282	297	261	420	378	254	186	89	87	19	12	3	4	1	1	5	---
1,403	1,443	1,382	1,304	1,231	1,192	1,131	1,078	1,811	1,707	1,278	1,127	685	578	177	149	11	15	---	..	12	12
226	177	208	141	162	90	128	76	176	101	82	47	17	10	3	2	..	---	---	..	8	---
1,089	558	700	349	419	229	244	141	314	159	88	75	22	24	7	7	1	1	---	..	9	2
769	610	718	556	537	460	454	376	672	516	413	347	145	98	36	23	2	1	---	..	44	26
1,032	954	1,079	948	933	798	825	708	1,164	1,065	801	561	321	236	67	64	5	6	---	..	8	2
1,115	1,088	1,065	1,077	988	909	876	846	1,385	1,546	1,107	999	606	530	153	126	6	17	---	..	7	3
2,269	1,477	1,620	1,133	1,262	854	912	719	1,186	879	540	423	134	167	20	30	3	6	---	1	11	5
1,099	977	971	824	846	705	672	532	1,084	838	676	480	321	210	57	52	10	4	1	1	19	14
1,468	1,497	1,415	1,387	1,262	1,155	1,095	967	1,789	1,675	1,119	1,053	581	522	132	122	8	10	---	..	15	13
1,296	1,229	1,289	1,155	1,114	942	956	902	1,608	1,480	1,041	880	498	454	120	113	10	10	---	..	16	3
522	457	483	366	394	306	336	253	402	290	195	128	68	52	15	15	..	2	1	..	1	---
346	173	253	149	197	101	138	63	151	75	53	23	15	19	3	2	---	---	---	..	2	1
804	653	722	653	696	571	643	394	803	623	469	317	185	132	31	32	4	1	1	1	22	1
1,942	1,811	1,757	1,638	1,615	1,373	1,366	1,234	2,126	1,932	1,332	1,261	647	561	139	156	9	10	---	..	9	5
1,628	1,576	1,610	1,477	1,241	1,265	1,172	1,126	1,929	1,947	1,249	1,171	613	585	142	150	16	10	---	..	40	17
262	164	272	163	184	129	204	129	254	140	116	81	40	36	9	9	1	1	---	..	4	---
4,950	4,821	4,583	4,160	3,794	3,390	3,102	2,739	4,687	4,308	2,969	2,600	1,358	1,099	268	242	23	14	---	..	35	25
122	71	100	73	104	59	80	50	88	62	52	38	20	13	3	2	..	1	---	..	---	---
307	193	259	158	219	124	185	122	252	160	125	71	32	21	8	3	1	2	---	..	---	---
962	963	951	910	896	778	797	727	1,248	1,107	900	718	435	336	99	90	9	11	---	1	7	1
367	264	328	245	235	196	217	160	319	258	223	197	109	69	20	16	1	3	---	..	5	---
1,592	1,702	1,618	1,608	1,455	1,511	1,370	1,342	2,209	2,351	1,626	1,599	935	819	272	241	17	15	---	..	13	13
750	676	748	666	620	586	595	539	978	938	642	581	385	284	92	74	7	6	---	..	7	3
187	100	119	63	98	44	61	25	65	40	24	13	11	2	2	1	---	---	---	..	---	---
402	256	333	196	240	152	184	107	237	140	125	75	42	28	10	9	1	1	1	..	7	4
1,050	1,097	1,074	945	900	818	773	767	1,339	1,274	1,013	911	547	439	120	115	2	7	---	..	3	5

TABLE XI.—CONTINUED.—*Total population*

Counties.	Under 1.		1 to 5.		5 to 10.		10 to 15.		15 to 20.		20 to 25.		25 to 30.	
	Males.	Females.	Males.	Females.	Males.	Females.	Males.	Females.	Males.	Females.	Males.	Females.	Males.	Females.
Manistee	447	453	1,567	1,597	1,849	1,767	1,476	1,482	1,298	1,234	1,103	1,021	1,066	955
Manitou	12	13	42	46	59	68	56	63	46	42	52	39	47	21
Marquette	688	713	2,322	2,216	2,405	2,419	2,028	2,021	1,622	1,831	1,940	1,740	2,162	1,552
Mason	293	241	1,052	986	1,250	1,093	1,025	1,018	924	865	836	746	689	680
Mecosta	256	239	1,071	984	1,297	1,292	1,241	1,153	1,114	1,070	882	793	741	710
Menominee	472	442	1,565	1,517	1,552	1,476	1,154	1,148	1,023	1,025	1,453	1,036	1,533	944
Midland	186	189	752	713	885	770	796	726	712	661	537	552	501	439
Missaukee	107	96	412	387	477	451	361	353	330	258	411	283	394	250
Monroe	435	392	1,532	1,396	1,907	1,870	2,001	1,729	1,781	1,759	1,548	1,442	1,276	1,172
Montcalm	403	382	1,642	1,556	1,983	2,081	1,943	1,876	1,686	1,644	1,394	1,385	1,162	1,153
Montmorency	32	29	161	147	161	135	132	99	133	116	151	107	136	89
Muskegon	448	495	2,036	1,834	2,331	2,383	2,079	2,100	1,896	1,884	1,452	1,523	1,261	1,351
Newaygo	257	260	1,019	989	1,179	1,170	1,053	1,009	967	906	877	764	710	678
Oakland	422	359	1,489	1,451	1,907	1,838	1,814	1,913	2,045	2,023	2,076	1,921	1,796	1,727
Oceana	195	194	851	765	1,018	968	983	862	900	855	782	654	614	520
Ogemaw	78	101	366	332	393	361	319	297	274	250	253	231	238	217
Ontonagon	127	107	326	307	330	350	286	235	283	256	572	333	672	287
Osceola	217	212	861	846	1,109	1,033	1,020	909	888	850	776	631	616	567
Oscoda	34	24	102	100	106	84	78	73	78	65	107	80	120	50
Otsego	60	69	261	240	269	260	219	245	247	227	315	212	275	152
Ottawa	537	529	1,994	1,97[illegible]	2,412	2,381	2,264	2,240	2,244	2,073	1,679	1,557	1,460	1,381
Presque Isle	109	101	336	326	445	366	405	384	372	292	326	186	294	124
Roscommon	23	19	69	70	95	94	78	69	89	53	112	69	103	52
Saginaw	1,013	1,008	3,982	3,894	4,869	4,789	4,345	4,371	4,228	4,256	3,570	3,921	3,392	3,446
Sanilac	485	452	1,830	1,689	2,172	2,220	2,153	2,051	1,984	1,745	1,490	1,409	1,259	1,178
Schoolcraft	128	126	412	361	388	373	268	282	319	278	542	305	607	268
Shiawassee	307	290	1,350	1,260	1,647	1,617	1,690	1,569	1,643	1,620	1,604	1,525	1,444	1,398
St. Clair	639	645	2,486	2,450	3,189	2,996	2,977	2,823	2,803	2,714	2,500	2,636	2,258	2,239
St. Joseph	220	212	898	828	1,178	1,138	1,209	1,173	1,223	1,170	1,072	1,141	991	981
Tuscola	439	386	1,664	1,629	2,078	2,032	1,947	1,859	1,851	1,737	1,454	1,461	1,287	1,285
Van Buren	329	305	1,295	1,245	1,628	1,595	1,573	1,535	1,442	1,502	1,244	1,280	1,114	1,112
Washtenaw	443	365	1,561	1,548	2,014	2,006	2,085	1,953	2,200	2,245	2,089	2,251	1,787	1,914
Wayne	4,045	3,797	14,467	13,890	16,592	16,594	14,226	13,982	13,386	14,787	13,235	16,117	13,008	14,525
Wexford	223	188	780	678	838	893	687	738	649	665	668	613	646	530

by sex and ages in periods of years.

30 to 35.		35 to 40.		40 to 45.		45 to 50.		50 to 60.		60 to 70.		70 to 80.		80 to 90.		90 to 100.		100 and over.		Unk.	
Males.	Females.	Males.	Females.	Males.	Females.	Males.	Females.	Males.	Females.	Males.	Females.	Males.	Females.	Males.	Females.	Males.	Females.	Males.	Females.	Males.	Females.
1,049	889	1,011	781	772	614	662	449	824	656	403	320	150	140	30	25	1	1	---	--	22	---
30	22	36	23	13	12	18	14	30	23	31	23	19	10	4	2	--	1	---	--	---	1
1,958	1,416	1,417	1,049	1,080	794	868	639	1,038	814	475	424	139	164	27	25	4	5	1	--	7	5
708	620	677	554	633	479	542	387	696	525	317	263	139	123	27	23	3	1	2	1	4	---
725	714	734	644	715	551	600	464	823	680	475	360	195	123	37	34	4	3	---	--	4	1
1,323	777	[illegible]	605	714	461	565	315	635	340	259	183	100	100	21	14	---	1	---	--	15	3
512	412	[illegible]	392	424	327	364	272	544	389	264	200	103	74	18	22	6	4	---	--	3	---
343	218	309	195	249	144	195	97	246	142	115	61	25	32	9	3	1	--	---	--	1	---
1,093	1,063	1,039	954	896	744	711	750	1,351	1,247	978	867	479	379	122	112	9	4	---	--	74	69
1,183	1,159	1,190	1,059	1,140	956	959	827	1,518	1,267	939	742	450	304	80	67	8	7	---	--	7	11
131	66	110	78	90	48	57	27	89	39	30	20	10	6	1	1	---	1	---	--	6	---
1,346	1,303	1,358	1,260	1,152	1,010	993	862	1,493	1,204	849	673	335	280	62	47	3	[illegible]	---	--	[illegible]	7
752	605	669	540	587	465	582	434	824	592	490	329	198	126	50	29	[illegible]	6	---	--	5	1
1,592	1,554	1,604	1,456	1,364	1,295	1,285	1,243	1,958	1,866	1,405	1,321	816	667	227	209	16	8	---	1	4	4
582	514	575	516	536	432	445	368	712	588	449	318	197	118	48	29	2	2	---	--	6	1
233	173	217	185	176	124	180	91	192	117	97	55	35	28	8	6	1	1	---	--	2	2
565	240	391	129	246	100	160	63	174	109	101	63	26	17	8	4	1	1	---	--	4	---
604	473	565	468	495	415	467	358	654	540	371	222	140	106	31	23	1	1	---	--	4	2
102	59	97	58	62	32	63	24	77	44	40	20	12	3	4	---	---	--	---	--	8	---
206	151	239	139	180	109	139	[illegible]	185	107	79	54	26	19	9	3	1	--	---	--	1	---
1,292	1,203	1,185	1,018	1,077	947	770	757	1,536	1,288	1,156	862	586	461	102	79	10	8	---	-	8	[illegible]
211	134	182	[illegible]	152	112	164	103	251	152	96	73	48	42	13	8	---	3	---	1	1	---
85	50	71	46	89	40	64	26	83	30	34	20	13	5	[illegible]	1	1	--	---	--	---	---
3,193	2,948	2,977	2,594	2,426	2,055	2,117	1,718	3,083	2,606	1,778	1,486	767	673	158	129	13	14	2	2	17	7
1,152	979	1,060	946	909	730	744	684	1,260	1,084	850	595	360	263	87	62	10	10	---	2	26	15
525	269	399	166	241	120	179	73	215	109	73	48	21	18	2	1	--	1	---	--	9	1
1,222	1,157	1,223	1,100	1,015	885	915	813	1,463	1,324	959	777	433	357	116	83	6	[illegible]	---	--	20	16
2,050	1,983	1,846	1,686	1,530	1,324	1,283	1,155	2,012	1,924	1,400	1,196	693	548	143	134	15	8	2	--	18	16
878	879	844	857	785	750	677	683	1,237	1,212	884	801	508	396	110	103	6	8	---	--	17	18
1,203	1,101	1,183	1,070	1,043	874	921	728	1,360	1,196	972	747	413	293	97	72	8	5	---	1	7	[illegible]
1,095	1,071	1,077	1,025	908	844	847	809	1,430	1,430	1,138	955	573	423	111	103	5	7	---	--	5	4
1,506	1,560	1,381	1,421	1,109	1,267	1,153	1,231	1,970	2,144	1,259	1,292	671	658	175	208	13	7	1	--	12	10
12,258	12,192	10,518	10,034	8,221	7,632	6,727	6,361	9,689	9,285	5,402	5,529	2,295	2,406	481	548	37	47	2	3	81	62
670	535	593	456	484	334	416	263	455	347	290	194	112	57	19	12	[illegible]	1	---	--	10	2

TABLE XI.—CONTINUED.—*Total population*

State, counties, townships, villages, cities and wards.	Under 1.		1 to 5.		5 to 10.		10 to 15.		15 to 20.		20 to 25.		25 to 30.	
	Males.	Females.	Males.	Females.	Males.	Females.	Males.	Females.	Males.	Females.	Males.	Females.	Males.	Females.
State	28395	27157	106436	101991	125735	123258	116402	113261	110564	110367	104855	103693	96480	90664
ALCONA CO.	87	89	325	314	382	385	340	306	288	252	255	204	196	173
Alcona	19	16	61	58	56	61	57	44	55	51	67	43	52	42
Caledonia	5	2	13	10	19	18	10	13	12	8	16	4	8	8
Curtis	7	9	23	17	17	22	12	20	18	13	18	12	19	11
Greenbush	3	4	12	17	23	20	20	13	19	13	9	14	11	11
Gustin	12	8	53	51	42	59	30	25	24	19	20	21	19	28
Harrisville (includ. Harrisville vill.)	15	20	69	62	99	96	100	99	76	80	55	55	28	38
Harrisville village	9	3	25	22	36	35	30	31	20	26	16	21	12	18
Hawes	7	5	19	18	20	22	25	16	12	9	16	9	16	13
Haynes	13	13	49	63	67	61	57	51	43	36	29	31	24	20
Mikado	3	6	14	14	24	17	20	16	19	11	10	5	5	1
Millen	2	4	7	3	6	5	3	5	5	6	7	5	7	4
Mitchell	1	2	5	1	9	4	8	4	5	6	8	5	7	2
ALGER CO.	20	17	67	81	82	67	61	58	55	60	107	62	105	39
Autrain	5	5	15	21	16	12	10	8	15	12	24	18	19	5
Burt	1	2	10	4	15	11	6	9	9	8	16	14	31	8
Mathias	2	2	13	15	8	12	11	9	9	7	17	4	12	5
Munising	6	5	16	29	31	23	19	18	18	14	22	15	19	11
Onota	4	2	6	6	7	4	5	7	1	11	10	6	11	5
Rock River	2	1	7	6	5	5	10	7	3	8	18	5	13	5
ALLEGAN CO.	408	407	1,734	1,695	2,129	2,109	2,124	2,063	2,031	1,993	1,724	1,545	1,486	1,378
Allegan (including Allegan village)	31	32	129	139	154	183	171	185	183	227	158	153	146	168
Allegan village	27	17	80	95	110	120	119	129	118	161	97	116	101	126
Casco	23	18	81	78	109	105	99	92	89	87	89	72	73	62
Cheshire	13	15	55	59	78	75	75	84	60	74	60	38	51	50
Clyde (inc. part of Fennville village)	12	10	44	36	47	44	52	46	52	43	35	29	41	38
Fennville village (part of)	1	-----	11	7	8	10	17	11	7	12	9	11	6	9
Dorr	25	18	102	93	123	105	100	118	109	78	78	48	58	63
Fillmore	22	24	111	109	134	137	132	130	120	112	97	76	73	60
Ganges	18	13	63	66	78	68	71	87	98	83	101	76	81	58
Gun Plain (includ. Plainwell village)	19	26	79	94	111	115	127	123	113	114	84	105	68	83
Plainwell village	11	15	43	43	54	55	63	65	59	62	41	72	31	62
Heath	10	10	45	30	49	42	51	48	52	40	23	29	38	28
Hopkins	13	18	78	71	92	95	114	98	95	84	88	96	68	57
Laketown	14	8	56	48	53	72	55	58	49	53	37	33	33	23
Lee	16	15	59	50	82	77	62	55	47	42	36	39	24	31
Leighton	9	18	59	55	75	73	55	70	68	69	64	48	50	42
Manlius (inc. pt. of Fennville vill.)	23	6	67	49	84	61	87	60	56	61	46	43	39	30
Fennville village (part of)	3	-----	9	5	10	7	9	10	11	4	8	9	4	7
Martin	7	15	59	44	54	56	66	61	67	68	59	58	52	39
Monterey	12	15	72	65	77	82	69	84	75	75	53	52	48	47
Otsego (including Otsego village)	25	24	123	113	149	158	142	134	137	159	119	143	145	138
Otsego village	20	16	69	66	89	89	72	82	75	105	61	93	89	91
Overisal	20	24	95	114	133	116	125	103	97	85	68	75	55	63
Pine Plains	10	7	15	16	18	34	16	21	26	15	21	13	10	22
Salem	24	31	85	103	122	100	103	88	83	80	66	56	49	51

by sex and ages in periods of years.

30 to 35.		35 to 40.		40 to 45.		45 to 50.		50 to 60.		60 to 70.		70 to 80.		80 to 90.		90 to 100.		100 and over.		Unk.	
Males.	Females.	Males.	Females.	Males.	Females.	Males.	Females.	Males.	Females.	Males.	Females.	Males	Females	Males.	Females.	Males.	Females	Males.	Females.	Males	Females.
89518	80084	81833	70881	67878	57942	58064	59017	87095	77415	54673	46976	25569	21271	5665	5156	410	438	18	23	950	507
223	164	204	166	166	110	144	91	183	131	99	61	33	29	6	6	3	1	1	--	1	---
58	29	46	28	31	18	21	18	22	14	7	4	3	3	---	1	---	---	---	--	---	---
15	7	7	11	9	3	4	6	10	7	5	3	3	2	---	---	---	---	---	--	---	---
15	8	12	10	12	2	15	7	21	9	5	4	4	2	1	---	---	---	---	--	---	---
8	6	7	6	12	9	5	6	12	6	12	8	---	2	1	1	1	---	---	--	---	---
31	35	30	17	19	3	14	7	14	14	5	3	3	---	---	---	1	---	---	--	---	---
43	32	40	59	38	33	46	29	51	49	34	19	11	9	3	1	---	1	1	--	---	---
15	10	15	25	11	12	19	10	13	18	11	6	2	1	---	---	---	---	---	--	---	---
12	9	12	2	11	7	6	1	9	4	5	4	1	1	---	1	---	---	---	--	---	---
27	25	26	20	15	19	18	9	20	15	16	8	7	6	1	1	---	---	---	--	1	---
7	9	12	5	10	11	3	5	18	9	9	8	1	2	---	1	1	---	---	--	---	---
3	2	10	7	6	2	9	3	4	2	---	---	---	1	---	---	---	---	---	--	---	---
4	2	2	1	3	3	3	---	2	2	---	---	---	1	---	---	--	---	---	--	---	---
95	42	84	29	58	23	48	14	46	21	19	14	4	5	---	1	---	---	---	--	1	---
21	8	10	6	8	7	9	1	9	9	4	3	---	---	---	---	---	---	---	--	---	---
17	8	22	4	11	3	15	3	5	1	4	3	---	---	---	---	---	---	---	--	---	---
19	7	18	5	11	4	9	3	7	2	---	---	---	1	---	---	---	---	---	--	---	---
21	12	16	8	13	5	5	4	13	5	8	5	3	3	---	---	---	---	---	--	---	---
7	3	6	3	6	3	5	1	9	2	3	3	1	1	---	---	---	---	---	--	---	---
10	4	12	3	9	1	5	2	3	2	---	---	---	---	---	1	---	---	---	--	1	---
1,334	1,331	1,260	1,181	1,104	1,053	1,044	898	1,740	1,634	1,295	1,102	665	432	133	108	5	13	---	1	19	11
137	147	133	144	118	120	108	107	165	215	154	134	73	52	9	10	1	2	---	--	4	---
90	103	102	102	80	95	76	81	114	142	87	87	46	34	5	8	---	1	---	--	4	---
55	65	61	53	64	48	56	39	79	61	53	44	21	15	4	2	---	1	---	--	---	---
51	38	46	40	36	30	40	35	64	65	50	37	18	8	---	2	---	---	---	--	1	---
43	33	26	19	29	29	21	20	37	35	26	13	5	9	3	2	---	1	---	--	---	---
17	10	8	7	9	9	7	5	10	7	5	5	---	2	1	1	---	1	---	--	---	---
68	54	56	63	50	35	55	42	70	57	56	58	25	20	3	6	---	1	---	--	---	---
61	61	51	54	40	33	31	32	86	79	60	27	32	22	3	7	---	2	---	--	1	---
58	62	67	46	52	57	48	44	77	56	53	46	24	15	13	3	---	---	---	--	1	---
72	81	84	84	77	94	75	75	128	118	98	111	60	43	13	11	---	1	---	--	3	5
42	50	56	56	38	50	47	52	83	86	57	70	39	28	6	5	---	---	---	--	3	3
30	22	20	28	28	26	27	25	43	28	25	23	20	11	---	1	1	---	---	--	---	---
54	57	47	39	44	49	58	43	85	86	58	40	25	12	5	4	---	1	---	--	1	---
30	26	29	24	20	20	18	16	30	38	24	20	18	7	5	1	---	---	---	--	1	---
46	35	29	26	30	27	26	19	40	30	26	17	13	4	1	5	--	---	---	--	1	---
43	47	43	32	34	33	33	23	53	46	36	37	16	8	3	---	---	---	---	--	---	---
35	37	29	30	29	31	35	20	58	40	39	21	14	6	1	---	---	1	---	--	---	---
11	10	6	4	6	4	4	6	4	5	4	3	3	---	---	---	---	1	---	--	---	---
46	53	50	39	37	28	26	33	53	50	36	23	15	12	9	2	---	---	---	--	3	3
47	47	48	52	46	36	40	29	55	55	48	40	32	20	11	4	---	---	---	1	---	---
116	113	106	110	86	84	80	80	128	133	92	98	52	41	8	10	2	1	---	--	---	---
70	75	69	77	58	51	47	48	70	93	50	57	31	29	3	4	1	1	---	--	---	---
55	56	45	41	37	36	31	19	65	56	46	43	34	16	5	4	---	2	---	--	---	---
17	11	11	15	20	15	18	10	18	16	20	23	17	8	---	---	---	---	---	--	---	---
57	45	43	33	35	32	32	22	69	68	58	46	23	10	2	2	---	---	---	--	---	---

TABLE XI.—CONTINUED.—*Total population*

Counties, townships, villages, cities and wards.	Under 1.		1 to 5.		5 to 10.		10 to 15.		15 to 20.		20 to 25.		25 to 30.	
	Males.	Females.	Males.	Females.	Males.	Females.	Males.	Females.	Males.	Females.	Males.	Females.	Males.	Females.
ALLEGAN CO.—*Continued.*														
Saugatuck (including the following villages)	16	20	92	83	102	117	113	110	166	142	162	114	105	71
Douglas village	2	3	19	14	31	18	23	24	45	30	37	24	29	11
Saugatuck village	6	11	29	31	21	41	35	35	43	43	34	33	30	29
Trowbridge	16	9	47	42	56	62	77	65	64	55	53	31	51	49
Watson	11	13	47	55	60	57	69	67	46	64	61	47	54	41
Wayland (including Wayland village)	19	18	71	83	89	75	93	76	79	83	66	71	74	64
Wayland village	3	3	15	17	15	15	19	28	21	27	16	21	27	20
ALPENA CO.	266	246	1,041	962	1,186	1,221	985	1,023	834	999	717	779	693	672
Alpena	20	12	76	68	91	95	72	80	72	58	51	42	46	29
Green	8	12	35	19	40	28	28	29	24	24	17	18	24	18
Long Rapids	8	8	70	60	83	77	69	62	73	54	45	33	32	31
Maple Ridge	13	13	44	35	53	57	61	56	43	39	32	21	21	14
Ossineke	5	5	16	12	17	17	13	10	13	18	22	11	9	8
Sanborn	3	.....	23	17	20	38	17	21	19	16	16	13	9	12
Wilson	24	19	104	82	109	110	91	86	65	81	70	48	53	42
Alpena city	185	177	673	669	773	799	634	679	525	709	464	593	499	518
1st ward	16	19	73	70	93	84	86	90	80	143	81	109	85	82
2d ward	13	21	72	78	92	105	104	88	87	136	78	96	71	96
3d ward	70	62	209	247	242	262	204	211	137	167	125	144	117	143
4th ward	12	11	63	54	85	74	61	66	49	64	30	56	43	38
5th ward	35	28	109	88	118	122	85	122	93	133	96	99	112	90
6th ward	39	36	147	132	143	152	94	102	79	66	54	89	71	69
ANTRIM CO.	168	177	654	629	767	704	678	651	626	561	624	542	582	468
Banks	13	20	64	43	79	77	72	57	73	55	61	46	53	32
Central Lake	18	16	52	62	58	62	69	59	63	52	59	54	72	45
Chestonia	5	6	23	35	28	22	17	19	18	22	27	25	30	21
Custar	6	5	24	14	27	20	27	28	29	23	29	21	19	15
Echo	8	5	29	31	37	31	38	31	26	17	22	20	20	21
Elk Rapids	14	23	89	70	90	100	75	83	70	60	80	76	70	53
Forest Home (including part of Bellaire village)	8	14	60	51	42	62	42	35	29	30	40	36	37	33
Bellaire village (part of)	.....	9	26	22	22	26	18	18	7	10	13	15	13	19
Helena	16	15	42	38	47	32	33	36	34	18	28	31	24	30
Jordan	4	7	27	21	30	23	23	23	29	21	32	17	16	13
Kearney (including part of Bellaire village)	7	6	22	33	39	35	40	35	42	39	36	31	38	30
Bellaire village (part of)	4	5	12	11	17	15	18	18	14	18	20	22	23	18
Mancelona (including Mancelona village)	34	32	107	121	150	125	117	130	115	118	115	113	112	111
Mancelona village	15	12	45	48	65	52	64	65	53	80	66	67	47	55
Milton	12	10	46	52	59	56	50	44	47	42	40	27	37	24
Star	8	5	26	16	26	23	31	31	20	27	23	13	23	15
Torch Lake	8	5	17	19	24	19	23	23	19	20	23	18	16	13
Warner	9	8	26	23	31	17	21	17	12	17	9	14	15	12
ARENAC CO.	114	95	419	431	491	476	392	399	360	344	295	269	280	225
Adams	5	2	19	12	17	13	16	15	17	12	12	8	9	11
Arenac	9	16	39	44	46	40	38	40	42	34	32	32	34	21
Au Gres	11	3	34	34	53	54	30	32	30	28	27	13	18	21
Clayton	14	8	34	36	56	49	42	52	36	41	27	29	32	24
Deep River	8	13	47	54	53	57	47	50	43	42	27	32	20	28
Lincoln (including Standish village)	27	16	110	92	110	110	91	90	71	79	59	65	61	62
Standish village	15	9	45	49	52	50	47	40	42	46	38	45	37	36

by sex and ages in periods of years.

30 to 35.		35 to 40.		40 to 45.		45 to 50.		50 to 60.		60 to 70.		70 to 80.		80 to 90.		90 to 100.		100 and over.		Unk.	
Males.	Females.	Males.	Females.	Males.	Females.	Males.	Females.	Males.	Females.	Males.	Females.	Males.	Females.	Males.	Females.	Males.	Females.	Males.	Females.	Males.	Females.
68	87	88	69	65	75	68	59	123	99	73	67	40	29	2	3	----	----	----	----	2	1
11	21	16	17	12	16	17	18	25	22	16	17	5	7	----	----	----	----	----	----	1	----
22	30	35	28	23	24	18	17	42	28	20	21	14	8	1	1	----	----	----	----	----	1
46	44	44	48	46	41	37	29	53	53	42	34	24	15	12	4	1	----	----	----	----	----
33	44	37	38	32	25	32	28	53	50	45	40	24	15	10	6	----	----	----	----	----	1
68	68	64	54	49	49	49	49	98	100	77	60	40	34	11	12	----	----	----	----	1	1
16	16	19	17	11	15	17	17	31	40	29	28	13	13	1	6	----	----	----	----	1	----
751	617	724	526	552	412	486	365	573	416	258	186	98	80	22	18	1	4	----	----	4	----
54	40	48	34	32	23	25	21	45	38	39	17	11	3	2	----	----	----	----	----	----	----
23	15	21	15	20	10	15	7	16	16	10	5	4	1	----	2	----	----	----	----	----	----
40	22	42	23	31	31	37	20	47	28	12	8	4	8	1	2	----	1	----	----	2	----
25	20	22	24	15	12	30	14	34	35	14	4	3	1	----	----	----	----	----	----	----	----
9	5	8	6	8	5	5	4	9	6	6	1	1	----	----	----	----	----	----	----	----	----
18	12	12	8	14	7	8	6	15	7	7	5	2	1	----	----	----	----	----	----	----	----
48	38	64	29	36	25	31	25	44	29	26	19	12	1	3	1	----	1	----	----	----	----
534	465	507	387	396	299	335	268	363	257	144	127	61	65	16	13	1	2	----	----	2	----
78	63	77	70	57	44	62	56	69	43	24	16	3	7	3	1	1	----	----	----	1	----
87	72	93	83	68	51	59	49	58	44	26	20	9	4	4	2	----	----	----	----	----	----
147	130	138	93	99	75	85	73	93	64	36	35	22	17	2	4	----	----	----	----	----	----
39	56	39	33	49	31	26	19	29	26	12	13	2	10	2	----	----	----	----	----	----	----
99	68	74	55	60	49	59	45	70	41	31	24	13	14	1	3	----	1	----	----	----	----
84	76	86	53	63	49	44	26	44	39	15	19	12	13	----	1	----	1	----	----	1	----
553	443	504	350	407	278	337	252	467	348	258	170	110	70	14	11	2	2	----	----	17	1
50	42	53	24	41	29	37	37	38	28	24	13	11	5	3	2	----	----	----	----	----	----
47	33	40	31	26	22	33	23	42	45	33	11	11	1	----	1	----	----	----	----	8	2
28	15	15	14	13	12	8	7	23	12	11	8	5	----	----	----	----	----	----	----	----	----
10	12	23	11	20	12	15	18	20	16	8	9	5	4	----	1	1	----	----	----	----	----
16	23	15	10	17	5	9	7	26	14	16	7	2	4	----	----	----	----	----	----	----	----
77	58	67	50	47	34	40	25	46	43	26	20	11	9	1	1	----	----	----	----	5	1
44	30	29	21	19	16	26	10	31	22	16	11	4	3	----	----	----	----	----	----	----	----
24	13	15	10	7	7	11	3	16	12	5	3	2	1	----	----	----	----	----	----	----	----
33	25	24	20	30	11	15	11	23	17	21	18	5	9	4	1	----	----	----	----	----	----
13	10	14	9	14	9	9	13	24	13	12	13	6	4	1	----	----	----	----	----	----	----
26	21	31	13	23	15	19	20	38	19	12	11	8	6	1	----	----	----	----	----	2	----
16	12	19	5	13	10	10	11	21	9	8	9	5	3	1	----	----	----	----	----	2	----
104	100	117	90	86	65	70	45	88	56	32	24	11	9	2	3	----	----	----	----	----	----
47	50	67	53	45	39	46	28	45	30	15	14	9	6	1	1	----	----	----	----	----	----
46	26	27	21	31	19	24	16	35	34	23	11	16	7	1	2	1	1	----	----	1	----
21	13	24	19	20	16	12	7	16	10	7	5	5	1	----	----	----	----	----	----	----	----
16	17	12	8	9	7	11	8	7	14	11	4	10	1	----	----	----	1	----	----	1	----
22	18	13	9	11	6	9	5	10	5	6	5	----	1	1	----	----	----	----	----	----	----
252	212	240	197	251	153	168	148	268	168	115	69	45	39	14	7	3	1	----	----	3	----
5	10	12	6	8	3	10	7	14	8	----	----	2	1	----	----	----	1	----	----	----	----
25	25	19	15	22	18	21	10	32	20	15	8	3	9	2	----	----	----	----	----	----	----
22	23	23	18	20	4	16	13	16	17	13	8	6	2	----	1	----	----	----	----	3	----
24	12	22	23	29	19	19	14	34	28	11	4	5	4	2	----	----	----	----	----	----	----
33	28	31	24	28	19	18	20	30	20	20	9	2	7	1	1	----	----	----	----	----	----
68	45	50	49	59	39	38	30	46	20	15	12	6	7	2	1	----	----	----	----	----	----
40	32	41	29	34	20	20	18	23	13	6	7	4	7	2	1	----	----	----	----	----	----

TABLE XI.—CONTINUED.—*Total population*

Counties, townships, villages, cities and wards.	Under 1.		1 to 5.		5 to 10.		10 to 15.		15 to 20.		20 to 25.		25 to 30.	
	Males.	Females.	Males.	Females.	Males.	Females.	Males.	Females.	Males.	Females.	Males.	Females.	Males.	Females.
ARENAC CO.—*Continued.*														
Mason	6	9	25	30	34	30	19	27	29	25	15	19	23	10
Moffitt	5	5	18	16	22	24	10	19	10	10	16	10	8	7
Standish	20	16	66	84	72	70	68	60	56	59	49	48	52	31
Turner	2	----	----	----	----	----	----	1	4	2	4	1	1	----
Whitney	7	7	27	29	28	29	31	13	22	12	27	12	22	10
BARAGA CO.	70	67	227	203	259	232	227	196	200	167	255	185	337	169
Arvon	----	6	16	14	15	19	16	16	18	7	8	5	18	9
Baraga (inc. Baraga village)	30	29	95	80	118	91	108	81	74	69	93	71	147	75
Baraga village	26	22	63	53	54	58	46	36	40	44	71	50	111	52
Covington	----	1	5	1	3	4	2	3	3	3	11	2	8	2
L'Anse (inc. L'Anse village)	36	26	102	98	115	107	90	89	95	82	131	98	144	77
L'Anse village	18	10	57	47	48	66	54	58	45	50	58	51	64	40
Spurr	4	5	9	10	8	11	11	7	10	6	12	9	20	6
BARRY CO.	215	230	912	840	1,157	1,154	1,225	1,186	1,259	1,152	1,113	1,015	880	879
Assyria	14	13	43	38	59	50	68	51	55	61	54	30	33	13
Baltimore	12	5	62	53	63	58	63	77	73	61	53	46	49	42
Barry	9	10	57	42	54	52	58	48	68	52	57	52	56	50
Carlton	16	9	44	55	85	65	68	68	83	68	57	61	53	53
Castleton (including part of Nashville village)	18	24	90	103	129	126	136	140	114	147	111	106	67	82
Nashville village (part of)	4	10	47	30	62	41	59	58	52	76	48	47	28	40
Hastings	12	12	38	43	53	49	63	54	69	54	64	46	26	33
Hope	13	9	49	41	69	66	60	64	62	57	54	40	37	41
Irving	23	23	35	44	76	77	86	70	63	56	52	64	47	53
Johnstown	13	6	44	35	43	41	48	52	61	41	49	57	50	37
Maple Grove (including part of Nashville village)	8	16	49	47	53	82	75	57	54	59	55	45	51	43
Nashville village (part of)	----	2	6	5	3	7	2	1	3	3	5	6	4	1
Orangeville	10	9	47	31	48	44	53	48	57	31	46	22	37	37
Prairieville	8	6	31	24	41	52	39	48	50	46	59	34	41	50
Rutland	8	14	47	46	48	53	77	56	52	47	34	39	44	27
Thornapple (including Middleville village)	14	13	73	46	89	75	87	82	98	85	100	78	85	80
Middleville village	2	4	19	17	33	27	31	31	30	35	38	40	34	42
Woodland (including Woodland village)	9	26	77	78	77	92	85	87	88	85	98	90	68	52
Woodland village	1	5	16	15	13	18	16	15	18	14	12	21	18	12
Yankee Springs	7	12	29	28	39	27	29	31	47	48	35	40	36	31
Hastings city	21	23	97	86	131	145	130	153	165	154	135	165	100	120
1st ward	8	3	21	19	16	29	30	34	36	21	28	33	21	23
2d ward	5	8	21	22	31	38	33	34	35	47	34	36	17	27
3d ward	3	6	23	13	24	27	27	22	33	31	28	36	26	24
4th ward	5	6	32	32	60	51	40	63	61	55	45	50	36	46
BAY CO.	882	819	3,358	3,327	4,123	4,038	3,596	3,570	3,141	3,251	2,456	2,714	2,222	2,374
Bangor	10	8	32	51	59	51	56	64	48	35	39	30	17	22
Beaver	20	18	82	73	121	83	88	90	75	63	47	26	31	28
Frankenlust	22	17	81	77	100	96	82	87	67	57	39	45	45	39
Fraser	22	27	103	83	125	104	105	82	74	65	62	42	48	43
Garfield	8	8	17	22	25	17	16	22	18	13	15	12	11	9
Gibson	8	8	29	26	33	39	32	28	25	20	30	20	20	16
Hampton (including Essexville village)	52	53	200	200	250	222	195	200	158	194	125	139	121	96
Essexville village	21	32	109	100	137	113	104	104	77	96	59	83	69	50

by sex and ages in periods of years.

30 to 35.		35 to 40.		40 to 45.		45 to 50.		50 to 60.		60 to 70.		70 to 80.		80 to 90.		90 to 100		100 and over.		Unk.	
Males.	Females.	Males.	Females.	Males.	Females.	Males.	Females.	Males.	Females.	Males.	Females.	Males.	Females.	Males.	Females.	Males.	Females.	Males.	Females.	Males.	Females.
14	13	14	11	15	15	11	11	19	13	11	4	--	2	2	1	1	--	--	--	--	--
10	12	9	7	7	4	6	[illegible]	11	4	4	4	2	--	--	--	--	--	--	--	--	--
36	30	33	33	40	21	16	24	46	31	23	15	13	7	5	3	2	--	--	--	--	--
--	3	--	--	2	1	3	2	4	--	--	--	1	--	--	--	--	--	--	--	--	--
15	11	17	11	21	10	10	5	16	7	3	5	5	--	--	--	--	--	--	--	--	--
242	122	179	107	149	73	120	53	138	68	71	46	18	10	3	3	--	--	--	--	36	--
18	8	15	6	8	7	9	5	13	5	13	7	5	1	--	1	--	--	--	--	--	--
87	54	72	41	54	25	48	23	45	24	25	14	5	3	--	1	--	--	--	--	36	--
70	36	55	26	36	16	28	13	21	6	11	5	2	--	--	--	--	--	--	--	33	--
11	1	9	--	6	--	6	2	3	--	2	--	--	--	--	--	--	--	--	--	--	--
120	56	75	54	76	39	49	21	71	37	25	23	8	5	3	1	--	--	--	--	--	--
50	27	28	23	26	21	26	8	30	21	14	12	3	1	--	1	--	--	--	--	--	--
6	3	8	6	5	2	8	2	6	2	6	2	--	1	--	--	--	--	--	--	--	--
839	782	829	752	711	699	714	615	1,116	1,005	824	711	400	305	90	78	7	3	1	--	--	1
39	34	43	28	28	27	33	26	58	52	44	31	16	13	7	5	--	--	--	--	--	--
42	43	32	39	35	35	36	25	53	52	47	34	16	12	1	2	2	--	--	--	--	--
33	40	52	39	37	36	33	31	55	48	45	37	26	19	4	3	1	1	--	--	--	--
55	37	37	45	51	42	48	30	66	60	42	42	25	17	4	5	--	--	--	--	--	--
86	99	85	83	78	93	96	71	140	112	71	61	39	36	8	[illegible]	--	--	--	--	--	--
35	52	40	37	40	44	42	40	70	51	30	30	18	18	4	4	--	--	--	--	--	--
35	30	39	34	28	27	27	28	62	56	42	27	30	16	5	[illegible]	2	--	--	--	--	--
40	34	48	38	37	[illegible]	[illegible]	33	50	43	38	36	22	18	4	5	--	--	--	--	--	--
50	53	50	41	41	35	45	37	60	41	30	30	19	22	3	[illegible]	--	--	--	--	--	--
53	36	33	24	23	22	21	32	44	48	50	44	21	16	7	2	1	--	--	--	--	--
45	36	41	[illegible]	33	36	49	36	54	49	52	38	15	17	5	4	--	1	--	--	--	--
2	4	3	--	2	3	4	2	3	2	2	--	--	--	--	--	--	--	--	--	--	--
42	30	37	33	34	30	27	27	44	39	30	23	10	11	[illegible]	1	--	--	--	--	--	--
43	30	32	35	34	32	25	27	47	34	33	34	24	13	6	4	--	--	--	--	--	--
25	31	44	26	31	31	31	23	40	48	40	19	15	10	2	3	--	1	--	--	--	--
72	69	65	66	52	43	46	55	85	79	69	57	37	26	10	8	--	--	--	--	--	--
33	27	27	31	18	18	18	26	39	38	31	30	12	11	4	4	--	--	--	--	--	--
55	65	57	53	57	53	53	38	75	68	56	49	22	19	[illegible]	4	1	--	--	--	--	--
9	11	13	16	18	16	8	5	18	13	8	13	5	4	3	1	--	--	--	--	--	--
28	13	21	19	19	23	14	14	44	42	32	30	17	7	4	--	--	--	--	--	--	--
96	102	113	113	93	105	91	82	139	134	103	119	46	33	5	13	--	--	1	--	--	1
23	21	21	14	19	23	12	21	38	30	18	18	7	7	--	1	--	--	--	--	--	--
23	27	29	28	22	24	25	20	29	29	25	25	14	4	--	4	--	--	--	--	--	--
18	20	26	28	19	20	26	17	23	31	28	30	13	8	2	3	--	--	1	--	--	1
32	34	37	43	33	38	28	24	49	44	32	46	12	14	3	5	--	--	--	--	--	--
2,220	2,166	2,121	2,024	1,961	1,569	1,560	1,233	2,094	1,636	1,095	830	375	350	83	77	3	11	--	1	16	8
27	29	28	23	21	24	24	19	36	27	26	22	6	6	2	1	--	--	--	--	--	--
32	37	37	35	35	22	30	26	54	34	21	12	4	6	4	2	--	--	--	--	--	--
53	40	41	34	32	27	21	17	35	27	25	29	12	13	2	4	--	--	--	--	--	--
48	38	48	38	44	32	37	22	53	36	29	19	5	6	2	2	--	--	--	--	--	--
10	9	6	6	13	6	8	5	9	6	3	1	--	4	1	--	--	--	--	--	1	[illegible]
25	12	20	20	21	12	12	8	14	9	6	1	--	--	--	--	--	--	--	--	--	--
129	100	107	100	85	74	62	50	118	86	77	47	32	17	6	7	--	--	--	--	2	--
67	52	56	64	56	41	36	34	56	42	34	25	10	5	2	2	--	--	--	--	1	--

TABLE XI.—CONTINUED.—*Total population*

Counties, townships, villages, cities and wards.	Under 1.		1 to 5.		5 to 10.		10 to 15.		15 to 20.		20 to 25.		25 to 30.	
	Males.	Females.	Males.	Females.	Males.	Females.	Males.	Females.	Males.	Females.	Males.	Females.	Males.	Females.
BAY CO.—*Continued.*														
KawKawlin	32	24	94	112	136	137	102	102	92	62	53	52	46	46
Merritt	23	21	70	74	94	98	85	76	65	58	40	32	32	26
Monitor	28	26	101	112	138	100	105	123	102	81	83	60	64	44
Mt. Forest	7	5	25	23	17	20	17	14	13	7	12	10	9	7
Pinconning (including Pinconning village)	29	29	127	130	143	152	147	129	111	100	95	97	74	71
Pinconning village	16	14	58	53	56	61	54	69	44	55	50	60	41	39
Portsmouth	19	13	63	65	82	74	90	74	74	71	44	43	50	33
Williams	25	22	115	117	134	115	109	100	112	77	76	47	52	44
Bay City	371	374	1,550	1,516	1,892	1,965	1,660	1,714	1,485	1,692	1,197	1,503	1,073	1,306
1st ward	45	36	143	151	217	196	197	187	198	197	186	183	150	176
2d ward	7	8	46	57	75	67	55	78	55	120	92	137	87	97
3d ward	10	10	50	50	94	88	92	95	82	141	61	108	47	85
4th ward	42	64	233	209	262	257	249	237	220	247	197	209	202	218
5th ward	28	41	152	117	142	191	146	149	138	148	98	149	90	103
6th ward	26	24	109	115	130	132	118	105	84	102	65	81	56	74
7th ward	17	12	73	64	105	98	105	99	102	93	67	80	56	56
8th ward	127	114	452	442	518	578	401	447	316	290	175	219	166	211
9th ward	9	4	38	31	46	46	42	65	44	104	80	118	56	77
10th ward	30	35	110	127	158	143	120	118	125	97	85	80	71	73
11th ward	30	26	144	153	145	169	135	134	121	153	91	139	92	136
West Bay City	206	166	669	646	774	765	707	665	622	656	499	556	529	544
1st ward	38	27	108	136	150	152	146	122	108	121	81	68	70	58
2d ward	71	43	192	175	189	185	176	162	145	141	112	131	143	163
3d ward	14	8	61	57	85	70	59	69	83	95	73	88	86	77
4th ward	31	33	130	95	133	137	143	131	132	126	125	92	100	101
5th ward	31	39	118	121	131	127	100	104	89	79	67	77	68	70
6th ward	21	16	60	62	86	94	83	77	65	94	41	100	62	75
BENZIE CO.	98	85	403	374	430	444	379	388	462	428	471	393	475	315
Almira (including Lake Ann village)	19	13	51	51	55	55	41	39	42	43	57	41	61	43
Lake Ann village	9	7	25	33	30	26	23	20	20	27	35	23	39	22
Benzonia (including Benzonia village)	10	8	40	34	41	48	46	31	47	61	48	38	50	41
Benzonia village	5	6	23	17	18	14	12	14	16	31	17	22	18	18
Blaine	6	4	41	31	33	28	28	19	51	36	53	38	43	21
Colfax (including part of Thompsonville village)	9	8	44	22	47	43	42	42	46	32	51	36	42	19
Thompsonville vill. (part of)	1	2	16	5	17	14	12	12	9	9	10	11	8	7
Crystal Lake (including Frankfort village)	20	12	65	86	78	91	70	93	93	89	60	92	68	69
Frankfort village	16	11	54	72	62	75	50	64	65	67	47	80	53	57
Gilmore (including South Frankfort village)	8	12	54	31	53	47	37	46	51	51	54	36	50	30
South Frankfort village	7	8	36	23	42	29	26	34	33	34	34	27	39	25
Homestead	3	4	15	23	30	11	18	28	26	28	19	16	16	8
Inland	7	7	33	36	37	41	31	23	27	26	37	26	44	35
Joyfield	6	4	19	10	19	10	14	14	19	16	12	12	10	10
Lake	2	----	8	6	6	14	4	11	6	6	12	9	20	4
Platte	1	6	10	16	9	15	15	8	21	15	22	16	21	6
Weldon (including part of Thompsonville village)	7	7	23	28	22	41	33	34	33	25	46	33	50	29
Thompsonville vill. (part of)	6	4	19	20	14	32	23	19	23	19	23	28	32	21

by sex and ages in periods of years.

30 to 35.		35 to 40.		40 to 45.		45 to 50.		50 to 60.		60 to 70.		70 to 80.		80 to 90.		90 to 100.		100 and over.		Unk.	
Males.	Females.	Males.	Females.	Males.	Females.	Males.	Females.	Males.	Females.	Males.	Females.	Males.	Females.	Males.	Females.	Males.	Females.	Males.	Females.	Males.	Females.
64	54	47	39	53	36	42	24	52	44	37	25	10	6	2	1	----	1	----	----	----	----
40	40	38	34	38	23	24	22	61	32	25	18	13	7	6	2	----	----	----	----	----	----
56	51	49	53	41	26	36	36	77	61	50	26	23	18	3	5	1	2	----	----	2	1
13	7	8	10	4	2	3	4	7	7	10	3	1	----	----	----	----	----	----	----	----	----
68	68	77	80	83	46	51	28	76	53	40	23	16	9	3	4	----	----	----	----	4	3
37	27	37	42	39	24	20	10	35	23	16	11	6	3	1	2	----	----	----	----	2	3
25	25	29	36	36	33	37	28	54	34	46	19	8	13	4	----	----	----	----	----	----	----
55	57	51	58	46	42	52	31	60	51	45	30	14	11	2	2	----	----	----	----	----	----
1,126	1,152	1,090	1,026	1,012	839	784	645	1,006	804	475	390	146	171	31	33	2	4	----	1	5	1
165	125	144	133	144	104	106	94	156	96	58	53	15	16	2	----	1	----	----	----	----	----
71	66	74	63	60	54	45	45	57	58	36	28	17	15	3	6	----	----	----	----	----	----
62	75	60	68	57	54	46	42	62	56	23	19	7	7	5	5	----	----	----	----	1	----
146	155	141	144	132	123	110	85	144	126	75	68	16	22	8	3	----	----	----	----	----	----
113	117	96	100	92	78	76	50	84	68	54	48	14	23	1	1	----	----	----	1	1	1
71	67	82	79	70	49	50	51	61	52	29	25	8	12	4	2	----	----	----	----	2	----
62	61	68	63	59	57	51	45	62	47	26	16	11	8	4	2	----	1	----	----	----	----
198	226	211	192	200	141	155	104	158	126	66	50	28	32	4	6	1	----	----	----	----	----
68	55	46	45	53	48	38	37	76	53	23	25	10	10	----	----	----	2	----	----	2	----
72	85	80	62	57	60	52	40	66	46	43	24	5	10	----	3	----	----	----	----	----	----
98	120	88	77	88	71	55	52	80	76	42	34	14	16	----	3	----	1	----	----	----	----
449	447	445	432	397	325	337	268	382	325	180	165	85	63	15	14	----	4	----	----	1	2
56	60	70	84	60	47	52	43	67	45	32	24	13	10	2	1	----	----	----	----	1	1
130	132	102	90	98	75	80	60	79	77	42	38	17	9	3	3	----	1	----	----	----	----
51	59	75	62	62	47	46	46	47	32	19	17	10	9	4	2	----	1	----	----	----	----
83	73	78	81	75	73	74	51	98	82	38	30	20	17	2	3	----	----	----	----	----	1
76	56	54	58	55	38	36	28	44	39	29	24	8	11	2	2	----	----	----	----	----	----
53	67	66	57	47	45	49	40	47	50	20	32	17	7	2	3	----	2	----	----	----	----
403	249	355	210	277	197	201	132	277	217	140	107	71	51	12	8	1	1	----	----	6	3
57	31	36	27	25	18	25	13	31	24	11	3	9	5	----	----	----	----	----	----	----	----
34	23	22	15	13	9	11	9	9	8	4	----	4	----	----	----	----	----	----	----	----	----
37	26	35	26	37	23	20	12	18	27	17	14	13	8	4	1	1	1	----	----	----	----
20	14	12	10	12	10	7	5	6	15	6	6	4	6	2	1	1	1	----	----	----	----
25	12	30	13	20	13	14	9	27	13	8	9	7	6	1	----	----	----	----	----	----	----
42	29	36	16	29	16	21	10	27	16	9	7	3	5	1	1	----	----	----	----	5	2
13	8	13	7	10	4	4	2	7	3	2	2	1	1	----	----	----	----	----	----	2	----
78	58	77	49	43	51	40	31	59	44	32	32	13	7	----	4	----	----	----	----	----	----
70	44	65	44	33	39	29	22	38	37	25	22	8	7	----	3	----	----	----	----	----	----
33	19	32	25	27	16	20	16	28	20	10	11	5	2	1	1	----	----	----	----	----	----
28	16	29	18	17	10	13	7	17	11	8	4	2	1	1	1	----	----	----	----	----	----
19	12	10	10	12	11	14	5	13	17	9	4	4	6	2	----	----	----	----	----	----	----
42	16	32	13	21	15	10	10	29	18	12	10	5	2	1	1	----	----	----	----	1	1
14	8	9	8	12	8	11	5	12	10	6	2	3	2	----	----	----	----	----	----	----	----
9	10	11	6	7	1	1	1	2	3	7	2	3	1	----	----	----	----	----	----	----	----
12	8	11	4	9	10	6	9	8	6	7	7	2	5	----	----	----	----	----	----	----	----
35	20	36	13	35	15	19	11	23	19	12	6	2	2	2	----	----	----	----	----	----	----
21	13	18	13	22	11	15	9	18	13	8	6	1	2	2	----	----	----	----	----	----	----

TABLE XI.—CONTINUED.—*Total population*

Counties, townships, villages, cities and wards.	Under 1.		1 to 5.		5 to 10.		10 to 15.		15 to 20.		20 to 25.		25 to 30.	
	Males.	Females.	Males.	Females.	Males.	Females.	Males.	Females.	Males.	Females.	Males.	Females.	Males.	Females.
BERRIEN CO.	527	489	1,953	1,938	2,415	2,294	2,431	2,299	2,266	2,283	2,097	2,123	1,807	1,820
Bainbridge	16	24	70	73	114	94	106	85	101	83	66	70	55	57
Benton	34	32	128	115	157	129	139	123	142	150	122	124	104	116
Berrien (including part of Eau Claire village)	16	13	59	56	83	75	87	72	75	61	73	60	45	53
Eau Claire village (part of)	3	---	7	8	8	11	5	9	6	4	10	7	4	7
Bertrand	10	8	47	30	50	62	73	71	51	46	60	48	51	35
Buchanan (including Buchanan village)	27	14	83	103	136	133	131	150	114	137	107	130	93	116
Buchanan village	16	12	62	60	88	79	76	107	63	90	63	87	47	76
Chickaming	21	12	54	53	54	51	59	55	47	48	39	46	37	34
Galien (inc. Galien village)	17	22	74	50	76	75	66	72	72	55	55	44	57	54
Galien village	6	10	30	22	22	20	25	24	25	23	16	15	24	23
Hagar	7	14	47	47	58	49	50	60	51	41	47	36	44	42
Lake	25	18	91	111	123	111	118	99	88	83	63	62	69	65
Lincoln (including Stevensville village)	38	32	128	125	139	115	111	110	103	99	70	77	56	67
Stevensville village	3	3	14	21	20	10	13	12	12	14	11	17	6	12
New Buffalo (including New Buffalo village)	15	20	52	67	52	73	67	76	79	54	70	46	57	50
New Buffalo village	7	11	29	38	22	45	36	33	34	27	22	27	28	29
Niles	14	15	54	37	64	59	63	60	72	58	59	60	58	44
Oronoko (including Berrien Springs village)	18	19	55	61	84	84	94	80	99	100	88	76	73	70
Berrien Springs village	6	7	19	18	33	18	26	28	34	34	28	29	36	38
Pipestone (including part of Eau Claire village)	17	16	64	72	77	64	78	72	88	72	75	59	55	55
Eau Claire village (part of)	---	2	7	4	8	3	-----	6	4	2	2	6	4	-----
Royalton	20	16	56	61	73	66	72	63	67	55	71	44	39	36
Sodus	18	14	40	45	67	59	55	64	62	48	60	54	35	39
St. Josephs	12	7	49	55	66	60	57	66	53	62	53	58	34	34
Three Oaks (including Three Oaks village)	13	25	87	58	100	102	99	71	95	104	79	74	56	65
Three Oaks village	5	12	46	26	61	50	49	40	40	54	28	42	28	38
Watervliet (including the following villages)	19	25	108	101	100	132	138	120	100	126	101	97	84	83
Coloma village	1	5	21	29	23	27	30	22	16	29	16	21	11	14
Watervliet village	6	6	17	19	18	29	23	23	20	15	22	15	10	20
Weesaw	10	14	60	57	75	61	82	64	60	47	41	44	53	44
Benton Harbor city	61	45	187	210	232	225	288	225	212	272	275	296	245	241
1st ward	5	9	25	36	33	22	34	32	30	32	41	41	42	22
2d ward	20	16	55	68	77	72	102	85	66	87	79	92	74	79
3d ward	17	7	55	45	60	68	85	67	58	79	75	81	66	74
4th ward	19	13	52	61	62	63	67	41	58	74	80	82	63	66
Niles city	46	35	171	156	209	211	215	225	208	234	172	224	169	211
1st ward	18	11	60	62	73	77	79	71	82	72	74	82	69	70
2d ward	6	4	28	20	30	37	24	43	37	46	32	40	34	42
3d ward	10	9	42	37	58	47	53	53	52	73	33	55	37	45
4th ward	12	11	41	37	48	50	59	58	37	43	33	47	29	54
St. Joseph city	53	49	189	195	216	204	183	216	227	248	251	294	238	209
1st ward	23	21	93	86	97	101	88	103	123	151	144	158	114	96
2d ward	30	28	96	109	119	103	95	113	104	97	107	136	124	113
BRANCH CO.	222	232	962	883	1,178	1,138	1,287	1,177	1,186	1,248	1,087	1,120	932	983
Algansee	10	14	54	51	64	68	57	59	51	54	66	46	60	60
Batavia	7	16	34	39	40	47	56	46	60	53	51	38	45	35
Bethel	12	14	59	64	72	69	83	64	51	58	49	53	59	50
Bronson (including Bronson village)	23	16	68	72	89	98	119	97	79	94	79	77	68	63
Bronson village	6	6	14	29	32	32	47	30	30	47	37	41	27	32

by sex and ages in periods of years.

30 to 35.		35 to 40.		40 to 45.		45 to 50		50 to 60.		60 to 70.		70 to 80.		80 to 90.		90 to 100.		100 and over.		Unk.	
Males.	Females.	Males.	Females.	Males.	Females.	Males.	Females.	Males.	Females.	Males.	Females.	Males.	Females.	Males.	Females.	Males.	Females.	Males.	Females.	Males.	Females.
1,772	1,602	1,595	1,441	1,294	1,249	1,169	1,130	1,839	1,834	1,375	1,162	643	502	134	111	5	14	---	1	13	8
60	47	54	41	38	39	38	35	52	48	42	34	23	16	5	2	2	---	---	---	---	---
106	88	96	86	82	75	80	80	129	116	82	59	45	31	6	4	---	1	---	---	---	---
48	61	62	59	42	41	48	42	58	72	65	42	21	17	6	6	---	1	---	---	1	---
2	9	8	3	6	6	4	4	4	8	9	5	1	---	1	---	---	---	---	---	1	---
44	33	38	40	40	28	24	23	39	38	25	28	16	7	4	4	---	---	---	---	---	---
112	112	89	95	95	92	70	75	144	141	102	101	57	44	12	9	---	2	---	---	---	---
80	83	62	64	63	67	45	58	103	102	75	78	44	31	9	5	---	1	---	---	---	---
35	16	28	25	11	30	25	20	46	40	39	23	15	13	1	1	---	---	---	---	---	1
47	39	38	27	41	34	31	30	49	55	38	26	21	13	2	4	---	---	---	---	---	---
22	12	15	10	10	15	13	13	21	24	13	9	9	0	---	1	---	---	---	---	---	---
32	28	34	29	29	20	24	21	48	44	35	24	15	12	8	3	---	---	---	---	---	---
75	52	69	57	51	54	44	44	70	59	61	40	21	13	3	3	---	---	---	---	1	2
83	51	63	49	38	36	48	39	64	74	46	34	13	9	3	4	---	---	---	---	---	---
16	6	8	10	5	5	5	11	18	13	8	4	2	2	1	1	---	---	---	---	---	---
55	40	38	31	41	31	18	29	54	44	51	41	37	21	6	3	---	1	---	---	2	1
27	22	21	20	17	14	8	15	26	23	25	17	15	12	2	1	---	1	---	---	1	1
36	40	43	41	37	27	35	34	45	43	40	40	15	11	5	4	1	---	---	---	1	---
76	60	63	60	40	54	41	42	79	90	73	71	36	22	9	5	---	---	---	---	---	---
25	17	21	22	15	21	17	22	43	51	35	39	21	13	6	4	---	---	---	---	---	---
66	47	51	41	59	40	34	39	60	52	35	40	21	19	2	4	---	1	---	---	---	---
2	6	1	4	6	2	4	1	2	2	---	1	3	1	---	---	---	---	---	---	---	---
47	48	43	30	39	33	27	28	46	30	33	27	18	11	2	2	---	---	---	---	---	---
34	33	38	34	40	30	33	30	38	36	29	29	10	4	2	1	---	---	---	---	---	2
34	36	34	29	23	28	27	17	39	58	32	16	18	14	3	2	2	---	---	---	---	---
45	45	66	57	28	40	36	42	81	80	54	39	21	10	4	1	---	1	---	---	---	---
28	30	39	37	11	21	19	21	39	38	21	18	8	3	2	1	---	1	---	---	---	---
83	78	86	78	75	72	61	58	99	101	91	62	36	24	8	8	---	1	---	---	1	1
15	15	13	13	12	15	16	11	16	19	16	6	4	0	1	---	---	---	---	---	1	---
19	19	18	20	18	20	16	10	16	20	13	7	11	5	2	1	---	---	---	---	---	---
56	49	43	45	37	22	23	31	53	45	43	27	18	15	4	3	---	---	---	---	---	---
224	250	212	199	175	179	170	125	188	221	129	109	55	48	5	7	---	1	---	---	3	1
30	28	30	19	24	25	18	14	32	29	16	12	8	6	---	---	---	---	---	---	1	---
81	91	66	70	55	66	64	44	61	72	47	46	26	15	2	3	---	1	---	---	---	---
60	72	61	61	48	49	45	37	55	72	40	24	12	20	2	3	---	---	---	---	1	1
53	59	55	49	48	39	43	30	40	48	26	27	9	7	1	1	---	---	---	---	1	---
155	174	154	165	112	128	126	136	204	195	135	159	66	79	16	12	---	3	---	---	3	---
51	42	49	39	32	39	40	46	76	74	46	44	19	22	6	4	---	1	---	---	1	---
39	45	25	33	21	20	24	23	48	47	29	31	12	9	4	3	---	---	---	---	1	---
33	49	40	50	32	37	30	36	48	41	32	57	17	27	3	4	---	---	---	---	---	---
32	38	40	43	27	32	32	31	32	33	28	27	18	21	3	1	---	2	---	---	1	---
219	175	153	123	121	116	106	110	154	152	95	91	45	49	15	19	---	2	---	1	1	---
112	81	72	56	60	58	60	60	79	87	45	39	19	23	4	10	---	2	---	---	1	---
107	94	81	67	61	58	46	50	75	65	50	52	26	26	11	9	---	---	---	1	---	---
899	913	943	917	818	805	775	781	1,311	1,299	941	884	563	438	125	116	7	11	---	3	14	0
60	57	52	37	39	39	40	36	57	59	49	48	36	19	2	0	---	---	---	---	---	---
35	39	41	45	29	31	44	32	61	44	37	35	23	21	1	4	---	---	---	---	---	---
47	49	46	31	48	43	40	22	47	68	63	50	22	24	3	6	---	---	---	1	---	---
73	71	81	71	51	49	52	51	93	112	80	60	43	28	8	11	---	---	---	---	---	---
30	31	34	38	24	26	24	31	41	56	38	33	24	16	2	6	---	---	---	---	---	---

TABLE XI.—CONTINUED.—*Total population*

Counties, townships, villages, cities and wards.	Under 1.		1 to 5.		5 to 10.		10 to 15.		15 to 20.		20 to 25.		25 to 30.	
	Males.	Females.	Males.	Females.	Males.	Females.	Males.	Females.	Males.	Females.	Males.	Females.	Males.	Females.
BRANCH CO.—*Continued.*														
Butler	14	11	50	48	52	47	57	44	65	50	45	45	47	40
California	10	11	31	41	33	40	52	37	38	42	42	37	29	31
Coldwater	7	8	62	39	146	57	107	68	79	57	54	49	37	40
Gilead	9	7	49	30	36	42	31	44	50	40	32	35	31	32
Girard	12	11	51	45	50	48	50	53	52	47	53	62	44	50
Kinderhook	13	11	32	29	29	26	41	16	22	36	26	35	26	26
Mattison	11	10	45	37	47	45	66	60	54	54	50	54	43	44
Noble	7	6	30	21	32	29	30	25	33	36	44	34	29	21
Ovid	8	10	41	36	46	52	45	45	44	44	43	35	42	40
Quincy (including Quincy village)	17	14	68	84	87	100	77	110	103	112	86	110	71	87
Quincy village	5	7	26	33	37	41	36	45	37	59	41	57	32	37
Sherwood (including Sherwood village)	8	15	56	42	56	66	65	58	59	63	62	50	59	46
Sherwood village	2	3	19	9	18	17	16	17	12	20	20	22	21	15
Union (inc. Union City vill.)	21	18	72	66	114	114	111	107	118	128	108	97	78	97
Union City village	9	9	27	29	60	47	49	53	67	66	53	60	37	60
Coldwater city	33	40	160	139	185	190	240	244	228	280	197	263	164	221
1st ward	8	14	43	35	55	56	62	59	62	67	52	69	46	62
2d ward	8	9	45	28	52	49	71	67	71	76	53	70	37	49
3d ward	11	9	32	44	46	36	62	69	49	77	42	63	50	57
4th ward	6	8	40	32	32	49	45	49	46	60	50	61	31	53
CALHOUN CO.	399	446	1,684	1,616	2,141	2,056	2,138	2,100	2,234	2,365	2,334	2,321	2,108	2,101
Albion	5	8	19	32	29	42	41	30	56	39	41	27	29	28
Athens (inc. Athens village)	17	10	47	46	78	56	83	67	78	84	80	57	63	44
Athens village	4	5	19	20	28	17	18	25	17	34	19	25	23	25
Battle Creek	9	6	39	39	55	50	49	51	54	45	54	40	40	48
Bedford	8	10	46	33	52	50	44	55	73	65	52	59	46	46
Burlington (including Burlington village)	14	13	69	49	57	59	67	56	65	56	59	59	56	42
Burlington village	3	3	13	13	18	12	17	9	9	9	14	10	14	11
Clarence	7	9	39	32	47	58	70	62	48	62	54	38	42	32
Clarendon	8	14	42	42	51	60	67	52	46	43	57	42	38	41
Convis	7	12	31	44	38	46	44	36	48	39	41	33	30	28
Eckford	5	13	35	37	63	52	63	54	61	35	48	42	40	36
Emmet	8	13	33	42	47	21	42	44	50	38	61	53	40	36
Fredonia	6	6	38	39	48	46	62	43	54	36	36	30	35	33
Homer (inc. Homer village)	15	16	62	60	93	101	99	105	92	83	98	83	100	94
Homer village	8	6	32	32	50	54	54	58	42	46	50	44	60	55
Lee	8	14	43	41	69	53	62	56	55	50	50	37	40	40
Le Roy	7	12	30	49	53	45	49	45	50	55	59	40	41	45
Marengo	10	8	42	35	46	38	32	46	53	45	53	38	39	45
Marshall	4	13	35	36	47	44	49	37	46	32	40	27	28	29
Newton	10	11	40	47	41	44	50	44	36	40	36	37	29	31
Pennfield	11	15	45	34	41	46	70	44	53	54	51	33	50	39
Sheridan	5	5	32	33	56	39	48	38	57	63	63	36	34	39
Tekonsha (including Tekonsha village)	14	13	58	61	90	81	84	67	72	77	69	51	54	49
Tekonsha village	3	6	16	22	30	31	27	35	17	31	21	16	17	15
Albion city	44	46	142	132	213	180	182	213	221	326	247	283	222	213
1st ward	14	12	41	43	66	42	65	55	63	76	61	69	60	56
2d ward	13	16	34	41	65	49	52	75	66	110	78	96	69	70
3d ward	4	4	20	11	23	28	30	31	47	79	71	70	35	33
4th ward	13	14	47	37	59	61	35	52	45	61	37	48	58	54
Battle Creek city	142	144	593	527	654	654	591	651	652	761	765	945	808	863
1st ward	24	29	100	98	95	105	78	108	93	96	85	123	107	101
2d ward	28	32	121	91	112	110	100	70	86	117	109	138	144	121
3d ward	28	24	118	96	141	133	138	165	215	241	269	320	210	271
4th ward	30	22	119	119	134	143	124	141	130	156	126	168	147	183
5th ward	32	37	135	123	172	163	151	167	128	151	176	196	200	187

by sex and ages in periods of years.

30 to 35.		35 to 40.		40 to 45.		45 to 50.		50 to 60.		60 to 70.		70 to 80.		80 to 90.		90 to 100.		100 and over.		Unk.	
Males.	Females.	Males.	Females.	Males.	Females.	Males.	Females.	Males.	Females.	Males.	Females.	Males.	Females.	Males.	Females.	Males.	Females.	Males.	Females.	Males.	Females.
43	39	47	42	41	37	41	39	67	55	39	35	25	21	6	3	---	1	---	1	---	---
36	29	29	25	28	28	32	28	41	35	25	21	15	11	3	2	---	---	---	---	---	---
43	44	29	31	41	41	33	41	57	67	60	54	33	24	4	6	---	1	---	---	---	---
29	26	27	24	27	20	18	24	48	32	20	20	7	8	3	1	---	---	---	---	3	---
44	40	49	29	38	41	35	32	74	65	35	38	24	14	7	10	2	---	---	---	---	---
17	17	29	23	17	20	16	18	22	17	26	18	8	11	---	3	---	---	---	---	1	---
52	31	34	39	35	31	39	44	68	46	28	33	24	16	3	3	---	1	---	---	---	---
22	14	17	17	15	15	15	12	27	26	20	19	13	5	2	1	---	---	---	---	---	---
32	24	34	39	31	26	39	27	38	40	32	33	21	11	2	4	---	1	---	---	---	---
69	75	97	96	78	83	87	75	138	131	93	110	58	55	19	15	1	3	---	---	1	2
26	42	41	48	41	43	41	38	78	79	44	63	37	30	9	8	1	1	---	---	1	1
46	64	52	50	45	45	40	42	75	61	30	30	32	19	7	4	3	1	---	---	2	1
18	23	12	9	12	19	13	18	24	25	16	14	9	5	3	1	2	---	---	---	---	1
81	91	98	97	79	66	67	68	123	142	116	90	62	57	20	20	---	---	---	---	---	---
42	48	51	56	34	33	38	38	64	80	58	44	34	28	9	10	---	---	---	---	---	---
170	203	181	221	176	190	137	190	275	299	188	190	117	94	35	18	1	3	---	1	7	6
45	50	44	53	41	46	32	46	70	76	52	58	22	21	12	10	1	2	---	1	4	4
43	65	46	67	46	58	38	61	85	87	56	59	43	30	7	2	---	---	---	---	---	---
40	39	51	60	42	52	39	48	64	70	37	40	26	24	10	2	---	1	---	---	3	2
42	49	40	41	47	34	28	35	56	66	43	33	26	19	6	4	---	---	---	---	---	---
1,878	1,892	1,820	1,747	1,504	1,354	1,315	1,206	1,926	2,058	1,360	1,428	788	702	186	184	6	11	2	---	46	16
37	24	31	28	28	29	24	24	30	33	31	24	13	12	5	6	---	---	---	---	---	---
58	47	46	64	50	39	50	49	66	68	62	55	26	17	7	5	1	1	---	---	6	2
28	18	15	25	26	16	13	19	22	23	22	22	12	9	2	3	---	---	---	---	---	---
52	31	40	32	29	24	27	20	43	39	34	24	16	18	3	1	---	---	1	---	---	---
39	52	42	35	28	26	34	28	66	80	54	38	27	12	5	3	---	1	---	---	---	---
40	39	58	51	39	33	47	41	69	71	51	43	20	25	6	2	---	1	---	---	---	---
8	10	10	11	9	7	9	9	18	22	9	8	8	8	3	---	---	---	---	---	---	---
34	29	28	42	36	24	29	30	53	45	31	35	22	15	1	2	---	---	---	---	---	---
48	46	38	38	40	17	34	23	59	48	34	42	25	18	3	3	---	---	---	---	---	---
32	25	31	25	37	19	24	22	34	36	24	23	18	13	6	6	1	---	---	---	---	3
37	33	30	47	41	37	32	24	34	41	35	30	23	17	4	4	---	---	---	---	---	---
37	37	41	29	33	25	20	24	32	41	33	32	26	20	4	4	---	---	---	---	1	---
37	32	37	31	27	23	21	19	47	34	30	20	14	9	4	1	---	---	---	---	---	---
81	74	76	67	56	52	65	63	102	101	62	78	43	37	6	9	1	---	---	---	---	---
41	43	45	38	33	33	36	39	57	58	38	46	23	23	6	6	1	---	---	---	---	---
35	39	39	38	36	39	27	18	38	37	39	29	25	15	6	3	---	---	---	---	---	---
38	41	42	36	39	29	35	23	57	55	47	24	14	19	7	4	---	2	---	---	---	---
39	30	38	40	28	36	28	28	70	62	41	22	29	24	6	5	---	---	---	---	4	1
28	32	35	28	28	24	22	25	40	26	32	39	13	12	8	5	---	2	---	---	---	---
40	28	35	18	28	31	27	20	34	35	28	24	20	14	5	6	---	---	---	---	1	---
35	33	34	30	26	38	33	21	38	40	44	36	28	24	8	5	---	---	---	---	1	---
36	35	32	29	29	27	32	29	41	53	34	27	29	15	4	4	1	---	---	---	---	---
56	55	46	59	40	36	48	36	67	64	52	43	28	24	6	6	---	---	---	---	---	---
16	26	17	21	16	17	20	19	29	23	22	16	7	9	1	3	---	---	---	---	---	---
172	189	181	182	161	171	139	131	177	225	113	142	72	74	21	16	---	1	---	---	12	1
50	56	44	57	65	52	42	33	53	69	39	45	19	20	8	5	---	1	---	---	2	---
57	51	55	53	34	19	46	51	59	59	35	46	20	25	6	5	---	---	---	---	2	1
20	29	26	33	23	41	18	24	28	53	17	18	16	16	4	3	---	---	---	---	8	---
45	53	56	39	39	29	33	23	37	44	22	33	17	13	3	3	---	---	---	---	---	---
688	763	650	629	518	442	398	366	518	602	307	414	167	188	38	50	1	3	1	---	20	9
117	116	109	109	85	60	79	54	69	89	39	56	20	29	7	13	---	---	---	---	2	---
128	116	112	113	70	62	71	50	99	111	51	61	26	22	8	9	---	---	---	---	---	---
139	194	117	132	116	114	68	101	114	137	75	121	49	50	9	11	1	2	---	---	11	8
130	155	139	138	106	102	95	89	124	148	67	97	51	44	10	9	---	---	1	---	1	1
174	182	173	137	141	104	85	72	112	117	75	79	21	43	4	8	---	1	---	---	6	---

TABLE XI.—CONTINUED—*Total population*

Counties, townships, villages, cities and wards.	Under 1.		1 to 5.		5 to 10.		10 to 15.		15 to 20.		20 to 25.		25 to 30.	
	Males.	Females.	Males.	Females.	Males.	Females.	Males.	Females.	Males.	Females.	Males.	Females.	Males.	Females.
CALHOUN CO.—*Continued.*														
Marshall city	35	35	124	126	173	191	190	204	214	237	220	231	204	200
1st ward	4	6	17	33	33	25	32	34	29	43	33	46	29	29
2d ward	7	11	30	20	30	41	31	36	36	46	38	54	37	49
3d ward	13	11	43	46	57	70	64	63	79	69	75	72	81	76
4th ward	11	7	34	27	53	55	63	71	70	79	74	59	57	46
CASS CO.	203	207	875	750	1,100	1,028	1,095	1,024	1,058	933	940	914	833	883
Calvin	14	14	59	50	81	75	95	81	83	50	55	43	49	50
Howard	6	6	34	21	39	38	34	35	39	30	41	41	43	34
Jefferson	8	7	34	25	33	47	53	30	44	36	50	40	29	26
LaGrange (including Cassopolis village)	13	19	85	84	111	98	108	111	123	92	98	91	82	92
Cassopolis village	6	9	42	45	67	58	67	72	75	53	54	60	46	58
Marcellus (including Marcellus village)	18	18	73	64	87	95	91	89	109	107	95	89	77	77
Marcellus village	5	8	41	32	43	50	52	50	49	53	46	50	43	45
Mason	11	7	34	26	40	37	46	30	27	27	38	31	24	25
Milton	4	4	13	9	16	12	25	19	21	24	24	18	17	22
Newberg	8	15	60	59	68	83	69	63	75	57	53	52	47	66
Ontwa	7	9	32	26	49	29	45	37	37	50	27	26	33	30
Penn (inc. Vandalia village)	12	15	59	54	89	71	64	90	72	76	61	61	56	40
Vandalia village	1	5	15	12	27	27	19	27	13	27	17	15	17	11
Pokagon	11	12	50	37	61	56	63	62	58	53	54	49	41	33
Porter	12	11	54	39	90	52	64	83	69	64	71	65	72	62
Silver Creek	8	13	36	39	46	49	45	50	47	36	41	30	28	28
Volinia	20	12	43	39	65	60	85	57	71	61	54	35	43	45
Wayne	13	6	45	37	44	46	55	48	45	30	38	40	38	51
Dowagiac city	38	39	164	141	181	180	153	139	138	140	140	203	154	202
1st ward	17	14	53	47	68	74	52	48	48	52	45	76	53	66
2d ward	9	9	45	39	52	41	34	33	33	43	43	61	47	70
3d ward	12	16	66	55	61	65	67	58	57	45	52	66	54	66
CHARLEVOIX CO.	148	144	570	574	666	673	592	601	542	558	539	448	458	407
Bay	8	7	38	29	34	42	25	36	26	26	34	15	23	16
Bear Lake	4	5	9	19	15	6	11	11	13	12	9	10	8	7
Boyne Valley (including Boyne Falls village)	11	8	43	43	47	47	36	45	45	31	40	20	34	22
Boyne Falls village	6	3	27	15	21	21	19	17	16	13	17	6	15	8
Chandler	4	2	14	10	11	16	7	13	15	13	3	8	7	8
Charlevoix (including Charlevoix village)	19	30	69	79	97	90	92	100	71	113	87	100	86	85
Charlevoix village	19	30	67	76	94	89	90	99	68	111	84	98	86	83
Evangeline (including Boyne City village)	13	14	37	44	58	55	35	45	37	42	50	34	37	38
Boyne City village	7	9	24	31	36	34	21	30	24	27	30	29	26	26
Eveline	12	6	59	50	47	54	53	59	57	34	34	30	37	26
Hayes	12	9	38	40	48	44	42	43	41	39	43	30	33	24
Hudson	----	1	6	9	7	10	10	6	6	10	4	2	1	2
Marion	4	8	28	30	38	44	37	25	33	24	28	22	17	21
Melrose	9	5	27	23	24	33	28	26	30	23	34	23	23	15
Norwood	1	5	25	20	29	29	21	24	19	31	23	25	21	22
Resort	4	6	6	7	11	20	11	12	16	14	14	7	11	7
South Arm (including East Jordan village)	32	23	122	116	140	138	129	119	98	105	96	87	82	80
East Jordan village	12	11	55	50	48	54	39	48	31	51	42	43	38	43
Springvale	2	5	8	14	13	8	14	9	10	9	12	9	5	7
Wilson	11	10	41	41	47	37	41	28	25	32	28	26	33	27

by sex and ages in periods of years.

30 to 35.		35 to 40.		40 to 45.		45 to 50.		50 to 60.		60 to 70.		70 to 80.		80 to 90.		90 to 100.		100 and over.		Unk.	
Males.	Females.	Males.	Females.	Males.	Females.	Males.	Females.	Males.	Females.	Males.	Females.	Males.	Females.	Males.	Females.	Males.	Females.	Males.	Females.	Males.	Females.
181	178	181	169	127	133	116	142	211	222	142	184	90	80	23	34	1	----	----	----	1	----
22	32	24	30	13	26	18	32	47	48	30	40	19	15	2	7	----	----	----	----	----	----
40	56	30	41	38	30	17	31	46	45	27	46	20	30	8	9	----	----	----	----	----	----
71	46	65	60	45	42	41	45	59	72	49	55	30	14	8	10	----	----	----	----	1	----
48	44	62	38	31	35	40	34	59	57	36	43	21	21	5	8	1	----	----	----	----	----
808	752	776	702	627	557	595	613	971	932	671	562	334	287	67	66	5	6	----	----	4	3
38	46	49	30	41	30	43	39	49	50	38	29	16	14	8	6	----	----	----	----	2	----
23	22	28	26	21	17	19	22	38	48	30	19	17	7	6	4	----	----	----	----	----	----
24	29	21	38	34	17	29	26	50	49	38	19	17	7	5	2	----	1	----	----	----	1
84	92	89	80	66	68	68	66	104	80	55	74	31	34	7	8	----	----	----	----	----	----
45	57	60	52	44	48	42	35	67	52	30	46	12	14	4	4	----	----	----	----	----	----
70	73	80	68	46	50	55	61	96	97	74	44	32	25	5	4	----	----	----	----	----	----
40	43	49	39	21	29	33	33	46	54	34	21	17	13	3	3	----	----	----	----	----	----
36	24	22	23	33	19	20	21	34	32	29	26	16	13	3	3	----	1	----	----	----	----
21	7	13	8	14	14	13	12	22	19	12	15	15	7	1	2	2	----	----	----	----	----
50	40	51	35	35	29	28	36	56	63	56	40	21	17	3	5	----	----	----	----	----	----
33	41	31	34	25	28	26	31	54	54	32	30	18	13	6	3	1	1	----	----	----	----
37	52	56	56	46	46	49	42	67	74	49	31	21	11	4	5	----	----	----	----	1	----
7	12	21	25	12	15	13	12	25	25	16	13	9	5	----	2	----	----	----	----	1	----
51	32	48	42	35	30	30	34	53	45	40	35	11	19	3	4	----	----	----	----	----	1
54	51	49	55	38	33	42	55	76	67	48	35	21	29	1	5	1	1	----	----	----	1
35	26	37	35	23	29	26	22	35	29	25	21	9	20	4	2	----	1	----	----	----	----
46	39	40	35	30	30	38	22	50	49	36	29	19	21	1	2	1	1	----	----	----	----
39	22	34	32	31	14	20	23	45	37	22	25	22	11	3	1	----	----	----	----	----	----
162	156	128	105	109	108	89	101	142	139	87	90	48	39	7	10	----	----	----	----	1	----
63	53	46	39	40	50	37	29	44	50	31	31	21	14	2	1	----	----	----	----	----	----
46	53	33	31	29	30	28	36	49	46	27	41	15	15	3	6	----	----	----	----	1	----
53	50	49	35	40	28	24	36	49	43	29	18	12	10	2	3	----	----	----	----	----	----
422	373	428	318	341	286	262	225	437	294	245	174	111	72	14	8	1	3	----	----	9	1
23	18	19	16	13	11	13	15	25	14	6	7	4	3	1	1	----	----	----	----	----	----
11	6	5	8	5	6	10	4	11	4	10	4	2	3	----	----	----	----	----	----	----	----
29	20	29	17	25	20	16	14	32	19	19	11	9	2	----	----	----	----	----	----	1	----
8	9	9	10	10	9	7	6	11	8	6	6	4	----	----	----	----	----	----	----	1	----
13	6	11	9	4	5	6	8	5	5	7	2	1	1	----	----	----	----	----	----	----	----
80	75	69	66	66	42	37	43	72	56	52	31	23	14	4	2	----	----	----	----	7	1
61	73	69	66	64	41	36	42	68	54	49	29	22	14	4	2	----	----	----	----	7	1
36	35	35	26	39	29	23	14	27	17	14	15	9	7	4	----	----	----	----	----	----	----
24	23	24	21	24	17	15	8	14	10	7	7	6	4	1	----	----	----	----	----	----	----
31	25	36	26	26	25	27	20	37	33	25	16	6	3	2	2	1	----	----	----	----	----
28	20	32	19	18	22	21	16	30	25	16	19	14	9	1	1	----	1	----	----	1	----
4	2	1	7	3	6	4	3	9	5	6	1	1	1	----	1	----	----	----	----	----	----
23	21	23	14	16	9	11	10	17	15	14	5	10	5	----	----	----	----	----	----	----	----
16	16	16	19	12	11	22	14	24	16	8	4	----	3	----	1	----	----	----	----	----	----
15	16	17	10	17	9	11	10	14	11	7	9	8	4	----	1	----	----	----	----	----	----
7	3	8	8	7	8	8	4	12	11	7	5	2	2	----	----	----	----	----	----	----	----
86	83	92	58	69	51	36	36	76	38	35	28	17	12	2	----	----	1	----	----	----	----
52	42	41	27	35	17	16	19	30	15	11	10	2	6	----	----	----	----	----	----	----	----
11	5	10	3	4	3	5	7	11	3	2	2	1	----	----	----	----	----	----	----	----	----
23	22	25	12	17	14	12	9	35	22	17	15	4	3	----	----	----	1	----	----	----	----

TABLE XI.—CONTINUED.—*Total population*

Counties, townships, villages, cities and wards.	Under 1.		1 to 5.		5 to 10.		10 to 15.		15 to 20.		20 to 25.		25 to 30.	
	Males.	Females.	Males.	Females.	Males.	Females.	Males	Females.	Males.	Females.	Males.	Females.	Males.	Females
CHEBOYGAN Co.	224	180	774	704	945	875	793	781	763	646	694	580	602	503
Beaugrand	7	7	31	19	36	31	30	30	26	22	18	11	14	13
Benton	17	16	69	53	69	59	61	62	40	33	26	30	26	34
Burt	8	8	24	30	35	28	24	31	19	19	25	18	16	9
Ellis	2	------	12	5	14	10	10	7	11	6	9	4	7	3
Forest	4	4	10	7	2	17	9	3	9	3	9	3	8	8
Grant	6	4	30	22	38	32	29	33	34	16	29	14	13	22
Hebron	5	1	12	18	15	12	17	18	17	17	18	5	11	6
Inverness	27	21	92	89	115	96	111	95	92	59	61	41	58	36
Mackinaw (including Mackinaw City village)	8	4	21	26	51	31	25	27	29	27	32	34	27	20
Mackinaw City village	7	4	16	20	38	24	17	19	21	20	25	33	20	20
Mentor	2	2	19	14	19	16	23	23	27	17	25	10	19	14
Munro	4	2	10	10	15	22	22	24	18	12	17	9	5	9
Nunda	6	16	22	37	44	42	46	34	42	33	39	31	34	24
Tuscarora	8	4	9	21	25	24	20	17	25	27	27	14	17	12
Waverly	4	------	5	3	7	6	5	7	8	7	12	2	5	3
Wilmot	1	1	9	6	7	3	8	5	5	3	6	4	3	2
Cheboygan city	115	90	398	344	453	446	353	365	361	345	341	350	339	288
1st ward	7	13	31	28	36	42	21	32	30	26	23	26	32	19
2d ward	44	43	155	142	174	156	127	124	123	99	109	114	112	101
3d ward	26	11	74	69	90	105	77	74	69	64	79	72	81	58
4th ward	27	14	80	67	90	95	90	81	90	97	81	92	82	74
5th ward	11	9	58	38	54	48	38	54	49	59	49	46	32	36
CHIPPEWA Co.	221	198	860	756	867	911	772	789	766	725	1,084	713	990	646
Bruce	13	6	55	43	59	64	68	47	74	61	50	39	33	32
Dafter	8	3	36	26	32	25	18	25	16	30	34	20	31	16
Detour	20	17	54	47	58	61	45	48	63	35	85	52	72	33
Drummond	5	4	32	17	28	29	19	21	22	28	20	13	27	12
Pickford	16	26	78	83	89	87	66	39	63	52	55	49	53	37
Raber	5	7	33	19	32	23	32	24	23	16	31	16	26	14
Rudyard	------	3	15	16	14	21	10	13	10	12	18	4	13	14
Sault Ste. Marie	10	4	39	35	47	42	38	41	31	34	54	26	30	19
Sugar Island	9	11	36	36	44	47	41	29	30	20	24	26	16	21
Superior	24	15	87	78	83	98	74	84	105	65	154	66	122	64
Trout Lake	4	1	3	6	6	2	7	2	2	3	8	5	9	5
White Fish	2	7	17	13	14	16	9	10	17	9	81	10	67	7
Sault Ste. Marie city	105	94	375	337	361	396	345	356	310	360	470	387	494	372
1st ward	39	30	109	91	106	114	90	101	108	111	186	114	198	106
2d ward	26	30	118	108	115	141	119	117	97	120	164	154	177	133
3d ward	26	22	94	88	91	84	90	87	67	87	80	88	77	100
4th ward	14	12	54	50	49	57	46	51	38	42	40	31	42	33
CLARE Co.	128	106	442	439	468	493	449	416	349	357	400	357	361	313
Arthur	9	6	27	26	28	31	19	29	10	13	12	14	12	19
Franklin	4	2	11	11	11	12	7	9	8	11	4	8	16	9
Frost	2	2	11	6	9	4	5	5	7	5	13	6	14	4
Grant	15	10	49	47	54	49	55	54	45	43	32	30	27	23
Greenwood	7	7	21	23	18	30	21	15	19	17	32	18	19	12
Hamilton	4	8	16	21	18	25	15	24	14	9	19	13	13	16
Hatton	8	6	24	21	27	33	29	20	19	16	20	20	16	17
Hayes	4	1	6	10	11	10	13	6	11	8	12	6	6	4
Redding	3	3	17	16	20	19	11	12	16	9	22	15	23	17
Sheridan	9	11	46	54	56	66	48	50	32	43	36	25	39	33
Summerfield	5	------	6	8	4	14	9	7	5	6	4	5	4	8
Surrey (including Farwell village)	27	19	97	89	73	85	76	62	62	61	75	73	75	58
Farwell village	8	7	32	24	27	35	31	23	22	31	28	32	23	24
Winterfield	3	5	10	10	13	16	23	13	10	9	19	8	7	7

by sex and ages in periods of years.

30 to 35.		35 to 40.		40 to 45.		45 to 50.		50 to 60.		60 to 70.		70 to 80.		80 to 90.		90 to 100.		100 and over.		Unk.	
Males.	Females.	Males.	Females.	Males.	Females.	Males.	Females.	Males.	Females.	Males.	Females.	Males.	Females.	Males.	Females.	Males.	Females.	Males.	Females.	Males.	Females.
574	476	556	406	427	329	372	238	466	335	265	171	103	70	21	17	1	1	----	----	4	1
20	15	12	9	5	5	14	9	16	14	19	9	4	3	----	1	----	----	----	----	----	----
36	27	39	29	21	16	23	14	25	8	20	15	8	4	2	1	----	----	----	----	----	----
11	17	15	16	13	9	10	6	19	13	13	10	9	2	3	1	----	----	----	----	----	----
6	3	9	6	----	6	7	7	9	3	3	2	1	1	----	----	----	----	----	----	----	----
8	3	9	2	8	1	6	1	10	2	2	----	3	----	----	----	----	----	----	----	----	----
14	9	15	15	14	9	22	7	22	14	13	5	4	3	1	1	----	----	----	----	----	----
14	4	8	6	11	8	12	10	17	11	6	3	6	2	1	----	----	----	----	----	----	----
48	41	44	36	35	28	41	35	53	36	34	22	14	8	2	2	1	----	----	----	1	----
24	28	28	16	14	17	18	9	20	17	11	7	4	3	----	1	----	----	----	----	1	----
19	20	22	11	10	12	14	8	16	14	7	4	3	2	----	1	----	----	----	----	1	----
17	11	16	12	13	12	11	5	16	15	11	6	----	3	1	----	----	----	----	----	----	----
12	9	15	9	6	4	7	7	16	6	4	3	4	1	----	----	----	----	----	----	----	----
36	35	28	19	25	12	18	11	18	10	9	6	4	5	1	----	----	1	----	----	----	----
13	12	10	27	20	4	20	10	16	14	16	9	2	2	4	----	----	----	----	----	----	----
5	----	5	3	----	3	5	1	4	4	5	----	----	----	1	----	----	----	----	----	----	----
7	3	3	3	6	4	3	8	3	3	3	3	----	----	----	----	----	----	----	----	----	----
303	259	299	198	236	188	155	103	202	165	99	71	40	33	5	10	----	----	----	----	2	1
20	27	22	14	19	14	11	8	14	16	6	4	5	3	----	----	----	----	----	----	----	----
108	73	95	70	83	62	49	29	55	44	31	31	10	10	3	4	----	----	----	----	----	----
72	44	64	42	44	35	31	24	50	35	19	12	7	6	----	5	----	----	----	----	1	1
78	95	95	56	63	50	42	22	46	40	27	18	11	8	1	1	----	----	----	----	1	----
25	20	23	16	27	27	22	20	37	30	16	8	7	8	1	----	----	----	----	----	----	----
775	534	686	382	460	320	316	217	469	280	250	147	67	47	16	15	6	2	----	1	2	2
27	16	39	21	25	27	23	23	45	30	20	7	8	6	1	----	----	----	----	----	----	----
21	19	23	13	19	6	9	6	22	15	12	6	4	3	----	----	----	----	----	----	----	----
50	23	40	20	34	19	22	10	25	13	20	8	3	2	1	----	----	----	----	1	----	----
9	14	18	9	9	6	8	7	25	11	7	3	1	2	----	1	1	----	----	----	----	----
49	41	36	21	35	29	27	14	24	20	22	9	8	4	3	3	----	----	----	----	----	1
26	14	28	9	14	12	6	8	19	8	6	5	1	1	----	----	----	----	----	----	----	----
14	4	9	7	8	2	4	2	8	6	5	4	2	3	2	----	----	----	----	----	----	----
29	20	29	19	17	8	17	8	12	19	24	8	----	1	----	----	1	----	----	----	----	----
20	7	18	13	11	17	10	10	23	13	11	10	8	5	2	2	----	----	----	----	----	----
81	47	70	38	48	32	41	19	44	20	16	13	5	1	----	1	----	----	----	----	----	1
5	3	3	3	4	1	6	1	1	1	----	----	----	1	----	----	----	----	----	----	----	----
35	6	35	11	26	3	12	2	13	2	----	2	1	2	----	----	1	----	----	----	----	----
409	320	338	188	210	158	161	112	208	122	107	75	26	16	7	8	3	2	----	----	2	----
144	89	113	61	61	49	43	29	68	29	49	25	6	2	----	1	----	----	----	----	----	----
134	110	132	71	80	52	53	31	66	47	22	12	10	6	2	4	1	----	----	----	2	----
91	70	65	50	42	39	38	38	54	28	21	20	6	5	1	1	----	----	----	----	----	----
40	51	28	16	27	18	27	14	25	18	15	18	4	3	4	2	2	2	----	----	----	----
369	292	357	217	270	174	239	153	291	195	129	85	66	40	8	7	----	1	----	----	3	2
19	17	22	10	13	3	6	5	5	6	9	3	3	2	----	----	----	----	----	----	----	----
5	5	10	6	11	2	6	1	5	1	1	1	1	----	----	----	----	----	----	----	----	----
22	2	16	3	6	3	12	----	10	3	2	----	2	----	----	----	----	----	----	----	----	----
29	34	28	20	28	19	27	16	38	27	16	7	4	4	2	1	----	----	----	----	----	----
20	10	15	5	17	10	12	10	20	8	5	3	5	3	1	2	----	----	----	----	----	----
21	16	16	6	11	8	10	9	13	6	6	2	2	2	----	----	----	----	----	----	----	----
21	15	15	13	21	6	7	5	9	14	7	4	6	1	----	----	----	----	----	----	----	1
4	2	5	6	7	3	6	5	9	8	4	1	2	1	----	----	----	----	----	----	----	----
26	18	22	3	12	10	0	3	6	3	3	3	3	2	----	----	----	----	----	----	----	----
27	28	35	14	21	18	17	15	31	18	8	12	10	2	1	----	----	----	----	----	----	----
4	1	4	3	4	2	4	7	6	4	2	2	1	1	----	----	----	----	----	----	----	----
76	47	60	44	44	33	40	26	54	28	21	14	11	7	----	----	----	1	----	----	2	1
20	19	23	23	16	18	14	17	29	15	8	8	0	2	----	----	----	----	----	----	2	1
8	5	11	3	5	5	12	5	8	8	3	2	3	----	1	1	----	----	----	----	----	----

TABLE XI.—CONTINUED.—*Total population*

Counties, townships, villages, cities and wards.	Under 1.		1 to 5.		5 to 10.		10 to 15.		15 to 20.		20 to 25.		25 to 30.	
	Males.	Females.	Males.	Females.	Males.	Females.	Males.	Females.	Males.	Females.	Males.	Females.	Males.	Females
CLARE CO.—*Continued.*														
Clare city	16	16	70	59	83	62	78	69	64	75	65	81	49	51
1st ward	5	3	22	13	18	14	18	21	11	16	12	9	6	11
2d ward	10	9	31	24	41	29	36	30	35	35	31	44	26	21
3d ward	1	4	17	22	24	19	24	18	18	24	22	28	17	19
Harrison city	12	10	31	38	43	37	40	41	27	32	35	35	41	35
1st ward	4	4	9	10	12	10	16	12	7	10	10	14	11	10
2d ward	4	2	10	12	22	9	10	12	7	11	10	9	14	12
3d ward	4	4	12	16	9	18	14	17	13	11	15	12	16	13
CLINTON CO.	264	245	1,057	1,010	1,283	1,269	1,339	1,416	1,354	1,278	1,260	1,182	1,014	1,006
Bath	14	19	34	32	50	47	58	64	73	49	54	48	47	40
Bengal	9	12	55	43	57	51	51	66	67	56	60	54	54	48
Bingham (including St. Johns village)	40	37	172	142	206	187	196	220	181	241	192	245	176	202
St. Johns village	30	25	127	113	155	144	136	163	123	191	141	205	135	152
Dallas (inc. Fowler village)	29	19	93	96	94	106	100	108	75	87	74	70	57	52
Fowler village	3	7	20	22	9	21	18	17	11	24	13	20	15	15
De Witt	12	9	46	44	60	59	71	64	85	59	93	63	53	46
Du Plain (including Elsie village)	19	13	47	66	89	87	92	100	88	82	72	71	64	59
Elsie village	6	7	14	18	25	25	19	31	25	21	21	19	14	17
Eagle (inc. Eagle village)	9	12	58	54	61	43	51	68	58	63	47	51	59	45
Eagle village	1	2	6	4	3	6	2	4	4	6	1	7	6	10
Essex (including Maple Rapids village)	11	14	63	52	68	58	58	81	88	76	84	64	56	55
Maple Rapids village	5	3	21	14	25	21	22	32	27	24	20	24	18	23
Greenbush	16	13	62	55	74	77	80	71	72	65	64	77	56	45
Lebanon	11	16	55	41	67	82	69	78	69	63	65	38	38	40
Olive	9	7	42	53	49	71	63	71	66	62	72	51	50	33
Ovid (inc. Ovid village)	22	22	93	96	121	113	121	118	128	119	95	118	97	132
Ovid village	10	7	36	36	49	57	54	56	55	64	34	63	49	72
Riley	14	13	42	44	44	62	54	75	65	65	70	50	48	59
Victor	13	8	49	50	51	50	63	50	68	44	62	58	47	33
Watertown	11	12	46	62	75	70	79	81	82	58	74	62	61	59
Westphalia (including Westphalia village)	25	19	100	80	117	106	133	101	89	89	82	62	51	53
Westphalia village	3	4	19	16	30	27	33	26	18	18	17	17	9	16
CRAWFORD CO.	31	33	127	129	145	135	153	109	133	137	180	118	142	101
Ball	----	1	1	5	4	3	5	2	13	7	12	5	10	1
Beaver Creek	3	1	5	3	9	8	8	4	2	5	7	3	3	5
Blaine	----	3	5	6	11	4	8	3	7	4	2	5	1	3
Center Plains	1	5	11	8	5	9	8	8	7	7	4	6	6	6
Frederic	4	3	15	11	12	13	15	11	9	15	20	7	19	7
Grayling	20	17	72	79	87	72	87	62	71	76	98	76	81	72
Grove	----	1	3	5	3	8	8	4	6	8	8	4	4	1
Maple Forest	2	1	11	8	11	13	9	14	14	11	13	9	11	3
South Branch	1	1	4	4	3	5	5	1	4	4	16	3	7	3
DELTA CO.	333	304	1,116	1,135	1,165	1,131	845	909	815	846	1,302	860	1,381	797
Baldwin	6	3	26	27	24	28	22	24	24	25	34	17	25	10
Bark River	19	12	56	50	69	54	42	43	38	32	41	25	28	16
Bay De Noc	7	9	23	40	31	27	19	17	18	8	24	14	21	11
Escanaba	8	8	25	30	28	24	21	25	15	20	23	15	23	12
Fairbanks	4	3	16	17	19	19	21	22	22	22	6	12	12	12
Ford River	33	18	84	66	75	58	58	61	78	42	172	51	145	47

by sex and ages in periods of years.

30 to 35.		35 to 40.		40 to 45.		45 to 50.		50 to 60.		60 to 70.		70 to 80.		80 to 90.		90 to 100.		100 and over.		Unk.	
Males.	Females.	Males.	Females.	Males.	Females.	Males.	Females.	Males.	Females.	Males.	Females.	Males.	Females.	Males.	Females.	Males.	Females.	Males.	Females.	Males.	Females.
61	62	58	53	42	32	47	[illegible]	49	42	28	24	9	10	3	3	----	----	----	----	1	----
14	13	10	11	5	6	6	7	16	10	5	2	4	3	2	1	----	----	----	----	1	----
23	31	30	26	19	18	25	12	19	19	15	16	2	4	----	1	----	----	----	----	----	----
24	18	18	16	18	8	16	11	14	13	8	6	3	3	1	1	----	----	----	----	----	----
26	30	40	28	28	20	24	16	28	19	14	7	4	5	----	----	----	----	----	----	----	----
9	8	8	8	7	5	8	6	11	7	4	2	1	1	----	----	----	----	----	----	----	----
11	9	12	9	10	6	6	6	10	3	5	4	1	2	----	----	----	----	----	----	----	----
6	13	20	11	11	9	10	4	7	9	5	1	2	2	----	----	----	----	----	----	----	----
885	851	965	866	779	690	694	655	1,167	1,101	873	766	432	351	92	90	4	10	----	----	11	3
35	32	40	43	37	32	30	28	56	46	38	41	20	14	6	6	----	2	----	----	----	----
33	23	40	39	32	25	33	29	50	46	37	31	15	17	3	2	----	----	----	----	----	----
172	171	185	160	139	118	126	132	218	205	146	148	75	62	10	19	1	3	----	----	5	2
129	137	145	124	106	96	97	99	160	162	107	110	54	46	6	13	1	3	----	----	4	1
42	51	62	51	53	40	28	31	62	47	55	43	18	20	1	7	----	----	----	----	----	----
9	16	12	13	14	10	9	11	19	8	19	15	4	8	3	4	----	----	----	----	----	----
43	44	39	35	36	41	47	40	65	57	49	40	32	19	3	4	1	----	----	----	----	----
57	80	75	75	77	57	48	42	67	73	72	79	40	24	2	9	----	----	----	----	1	----
12	24	23	18	16	16	18	11	22	25	23	28	9	11	----	2	----	----	----	----	1	----
39	36	52	41	41	35	34	28	51	42	27	33	28	14	5	3	----	1	----	----	----	----
10	3	8	5	3	3	6	6	7	7	2	7	4	1	1	2	----	----	----	----	----	----
42	42	58	47	36	36	35	42	89	80	60	44	25	19	5	4	1	1	----	----	----	----
14	16	20	17	12	16	13	17	38	35	27	17	11	12	1	2	1	----	----	----	----	----
47	47	54	49	39	45	41	29	70	58	54	46	20	16	5	4	----	1	----	----	----	----
43	46	60	37	33	29	34	26	80	48	45	27	14	16	7	3	----	----	----	----	----	----
39	43	39	36	43	36	28	24	62	54	36	32	22	14	4	2	1	----	----	----	----	----
107	87	97	98	68	64	63	83	131	134	102	97	50	44	15	11	----	1	----	----	----	----
47	45	50	57	38	44	35	47	71	75	46	56	21	25	7	6	----	----	----	----	----	----
48	28	38	31	31	37	38	27	53	47	35	32	17	15	6	2	----	----	----	----	1	----
49	29	25	36	25	27	36	28	48	47	32	13	21	18	5	2	----	1	----	----	2	1
46	54	62	46	47	36	37	38	60	60	44	33	18	18	6	4	----	----	----	----	1	----
37	38	39	42	42	32	36	28	48	57	41	29	17	21	6	8	----	----	----	----	1	----
10	9	8	16	9	7	11	6	12	19	15	6	3	8	1	2	----	----	----	----	1	----
130	91	136	84	95	64	73	54	119	67	53	30	26	11	3	1	----	----	----	----	----	----
7	1	8	4	9	4	3	----	6	4	2	----	2	1	----	----	----	----	----	----	----	----
6	6	3	2	5	1	2	----	4	4	5	2	1	1	----	----	----	----	----	----	----	----
2	2	4	4	5	2	3	3	2	3	3	----	2	----	----	----	----	----	----	----	----	----
4	5	6	1	2	4	2	3	13	6	5	6	4	----	----	----	----	----	----	----	----	----
13	4	9	6	15	5	11	8	8	5	4	2	1	----	1	----	----	----	----	----	----	----
84	81	86	58	39	37	42	34	61	32	27	13	10	8	2	1	----	----	----	----	----	----
1	3	3	3	3	1	1	2	8	5	----	1	1	----	----	----	----	----	----	----	----	----
8	6	10	3	13	8	6	3	12	3	3	3	4	----	----	----	----	----	----	----	----	----
5	3	7	3	4	2	3	1	5	5	1	3	1	1	----	----	----	----	----	----	----	----
1,204	705	882	481	615	319	446	272	526	300	222	181	76	53	15	19	2	2	----	----	3	----
23	10	15	10	16	7	7	7	27	14	14	10	3	----	1	1	----	----	----	----	----	----
37	21	39	20	30	20	22	15	31	15	16	5	4	2	1	4	----	----	----	----	----	----
31	19	24	19	22	6	12	5	15	8	11	7	6	1	1	----	----	1	----	----	----	----
21	11	14	7	9	7	13	8	10	6	6	4	3	3	2	1	----	----	----	----	----	----
14	5	6	4	5	4	13	6	19	14	8	4	1	1	1	----	----	----	----	----	----	----
108	47	85	26	43	16	38	16	41	24	15	8	3	4	----	----	----	----	----	----	----	----

TABLE XI.—CONTINUED.—*Total population*

Counties, townships, villages, cities and wards.	Under 1.		1 to 5.		5 to 10.		10 to 15.		15 to 20.		20 to 25.		25 to 30.	
	Males.	Females.	Males.	Females.	Males.	Females.	Males.	Females.	Males.	Females.	Males.	Females.	Males.	Females.
DELTA CO.—*Continued.*														
Garden (including Garden village)	19	16	68	72	84	82	60	63	61	66	71	41	69	38
Garden village	8	8	27	28	32	33	22	23	24	26	24	15	22	15
Maple Ridge	8	4	17	20	22	16	16	22	22	12	29	13	25	13
Masonville	26	30	96	102	100	107	78	87	90	74	192	73	217	63
Nahma	18	13	47	40	47	49	40	40	37	27	53	30	57	25
Sack Bay	4	4	11	17	13	10	12	10	6	18	11	8	9	3
Wells	5	15	27	41	38	46	32	24	36	17	57	18	49	26
Escanaba city	138	135	503	502	511	515	355	400	290	388	396	422	492	413
1st ward	16	6	35	35	60	43	40	47	44	61	43	62	76	49
2d ward	8	4	56	47	58	59	49	63	24	50	35	70	39	63
3d ward	27	35	101	90	93	98	77	80	66	84	108	77	131	71
4th ward	23	32	111	113	101	106	63	79	68	80	89	98	83	68
5th ward	27	20	83	94	79	76	45	49	34	36	59	53	73	66
6th ward	34	32	101	110	102	108	62	62	37	66	47	55	78	86
7th ward	3	6	16	13	18	25	19	20	17	11	15	7	12	10
Gladstone city	38	34	117	111	104	96	69	71	78	95	103	121	209	108
1st ward	13	14	40	37	27	34	22	19	19	17	70	31	83	33
2d ward	13	7	31	38	38	31	24	34	40	45	73	53	85	37
3d ward	5	9	23	25	21	18	15	12	14	22	35	31	29	20
4th ward	7	4	23	11	18	13	8	6	5	11	15	6	12	18
DICKINSON CO.	321	318	1,056	1,021	909	917	645	644	542	522	764	641	926	692
Breen	6	5	21	18	13	15	6	7	11	6	37	13	46	15
Breitung	7	7	27	29	43	28	25	28	29	31	21	25	24	15
Felch	11	10	31	40	36	27	21	28	17	9	72	15	47	28
Norway	41	29	89	88	73	70	47	57	56	44	62	60	81	54
Sagola	6	6	22	22	13	20	12	12	21	8	31	17	37	18
Waucedah	5	5	26	28	18	32	20	22	11	20	32	15	33	13
Iron Mountain city	164	183	592	527	484	476	346	333	248	275	327	331	459	394
1st ward	36	44	148	132	110	100	82	67	56	47	86	59	121	81
2d ward	34	31	117	98	78	102	66	60	51	38	44	41	61	58
3d ward	27	35	90	79	101	75	62	72	46	62	66	56	82	67
4th ward	33	39	106	115	98	82	53	57	40	62	70	78	105	87
5th ward	34	34	131	103	97	117	83	77	55	66	61	97	90	91
Norway city	81	73	248	269	229	249	168	157	149	129	182	165	199	155
1st ward	37	32	113	128	118	124	77	94	79	69	72	72	91	71
2d ward	22	22	77	82	58	75	53	45	34	41	64	56	63	51
3d ward	22	19	58	59	53	50	38	18	36	19	46	37	45	33
EATON CO.	314	270	1,175	1,149	1,541	1,477	1,596	1,573	1,663	1,568	1,531	1,535	1,247	1,257
Bellevue (including Bellevue village)	16	21	61	66	95	94	111	94	94	98	76	70	72	66
Bellevue village	2	8	27	30	29	45	31	45	42	42	29	34	29	27
Benton (including Potterville village)	16	17	58	53	72	67	86	67	70	82	88	75	54	54
Potterville village	5	4	23	15	27	24	27	19	15	24	25	21	16	19
Brookfield	17	15	57	55	76	61	62	72	84	53	58	54	58	40
Carmel	13	12	54	40	58	57	53	57	49	36	42	40	44	45
Chester	14	11	39	53	56	67	78	62	87	68	73	62	56	43
Delta	12	12	68	64	70	76	61	74	78	74	74	46	53	55
Eaton	10	5	38	42	41	45	59	47	50	48	64	43	35	39
Eaton Rapids	15	14	62	50	63	61	60	67	62	48	49	56	48	42
Hamlin	12	11	36	38	60	65	54	61	73	55	60	39	28	35
Kalamo	14	10	53	43	71	63	74	93	78	58	57	62	49	55
Oneida	14	9	51	43	62	57	60	58	65	54	56	52	50	49

by sex and ages in periods of years.

30 to 35.		35 to 40.		40 to 45.		45 to 50.		50 to 60.		60 to 70.		70 to 80.		80 to 90.		90 to 100.		100 and over.		Unk.	
Males.	Females.	Males.	Females.	Males.	Females.	Males.	Females.	Males.	Females.	Males.	Females.	Males.	Females.	Males.	Females.	Males.	Females.	Males.	Females.	Males.	Females.
67	27	45	26	29	23	35	19	36	20	12	12	4	3	[illegible]	2	----	----	----	----	----	----
20	8	16	10	10	[illegible]	13	8	12	8	3	4	1	3	1	----	----	----	----	----	----	----
22	[illegible]	14	2	12	[illegible]	10	6	12	7	9	6	1	1	----	----	1	----	----	----	----	----
146	71	101	31	72	21	43	11	42	24	15	9	[illegible]	5	1	1	----	----	----	----	1	----
60	29	38	19	32	16	16	6	22	7	11	9	4	2	1	1	1	----	----	----	2	----
9	5	7	4	3	7	5	1	11	6	7	[illegible]	2	----	----	----	----	----	----	----	----	----
43	14	18	12	21	13	17	10	25	8	8	6	5	1	----	----	----	----	----	----	----	----
458	347	371	248	250	137	171	136	184	128	79	86	30	27	4	8	----	----	----	----	----	----
56	28	45	25	31	18	19	19	24	16	16	[illegible]	3	----	1	2	----	----	----	----	----	----
41	57	38	38	31	22	24	23	26	21	11	15	4	7	----	----	----	----	----	----	----	----
110	59	92	41	41	33	33	33	56	25	5	16	8	7	1	2	----	----	----	----	----	----
78	72	65	49	50	30	32	21	28	[illegible]	23	24	4	[illegible]	----	----	----	----	----	----	----	----
82	62	86	33	46	16	30	13	19	14	11	8	5	4	1	1	----	----	----	----	----	----
82	58	55	49	41	12	23	20	23	22	11	11	5	[illegible]	1	[illegible]	----	----	----	----	----	----
9	11	10	13	10	6	10	7	8	1	2	[illegible]	1	----	----	----	----	----	----	----	----	----
163	91	105	53	71	33	44	26	51	19	11	10	5	3	----	1	----	1	----	----	----	----
57	19	29	11	18	6	10	9	11	4	3	1	1	1	----	----	----	1	----	----	----	----
64	39	50	15	28	19	22	[illegible]	26	8	6	5	----	1	----	----	----	----	----	----	----	----
23	23	14	18	20	6	11	6	9	5	1	4	4	1	----	1	----	----	----	----	----	----
19	10	12	[illegible]	5	2	1	2	5	2	1	----	----	----	----	----	----	----	----	----	----	----
997	556	749	423	512	256	304	182	328	188	99	106	33	30	5	7	----	----	----	----	[illegible]	1
41	15	23	8	16	3	7	----	9	1	2	2	----	----	----	----	----	----	----	----	1	----
26	17	9	13	21	9	12	12	26	15	6	5	5	3	----	1	----	----	----	----	1	----
54	22	38	15	22	8	14	6	10	2	2	1	2	----	----	----	----	----	----	----	1	----
62	40	63	26	36	23	28	14	23	13	12	[illegible]	2	1	1	----	----	----	----	----	----	----
35	14	17	8	18	2	7	2	10	1	1	----	----	----	----	----	----	----	----	----	----	----
43	17	27	8	15	6	18	4	19	4	7	6	1	1	----	----	----	----	----	----	1	----
511	308	393	239	271	144	144	87	152	103	42	60	16	21	3	5	----	----	----	----	1	----
144	77	109	58	79	38	31	16	24	14	7	16	3	5	----	----	----	----	----	----	1	----
84	64	84	45	52	26	32	8	25	15	3	8	1	----	----	1	----	----	----	----	----	----
99	55	63	33	49	27	20	22	36	22	9	11	1	4	2	1	----	----	----	----	----	----
96	54	63	54	45	24	31	19	34	28	10	13	4	[illegible]	1	2	----	----	----	----	----	----
88	58	74	49	46	20	30	22	33	24	13	12	7	6	----	1	----	----	----	----	----	----
225	123	179	106	113	61	74	57	79	49	27	26	7	4	1	1	----	----	----	----	1	1
80	49	76	46	53	34	33	24	40	28	12	11	3	----	1	----	----	----	----	----	1	1
70	45	52	29	34	16	20	22	18	15	10	7	3	2	----	1	----	----	----	----	----	----
75	29	51	31	26	11	21	11	21	6	[illegible]	[illegible]	1	2	----	----	----	----	----	----	----	----
1,154	1,128	1,180	1,073	1,013	947	1,007	923	1,540	1,479	1,043	929	554	467	137	119	14	5	----	----	6	4
54	69	81	75	56	54	58	55	96	84	74	72	40	29	10	13	----	----	----	----	----	----
24	32	30	37	26	27	26	21	49	40	34	38	16	16	5	4	----	----	----	----	----	----
61	52	57	44	45	42	54	34	56	66	52	33	28	34	9	6	----	1	----	----	----	----
19	14	17	18	16	15	18	13	21	18	10	12	11	16	3	1	----	----	----	----	----	----
45	45	47	37	53	39	39	37	56	45	26	26	29	14	3	2	----	----	----	----	----	1
47	40	46	32	30	28	29	25	47	55	41	34	19	13	6	2	----	----	----	----	----	----
36	41	48	38	39	40	49	40	65	64	34	21	16	17	10	1	1	----	----	----	1	----
61	42	57	49	37	40	44	31	73	74	49	49	32	15	5	6	2	----	----	----	----	----
34	29	39	39	40	26	39	37	47	48	42	27	18	18	6	3	----	----	----	----	----	----
38	40	43	42	43	36	39	39	62	46	45	36	23	15	4	6	----	1	----	----	----	----
38	42	49	36	37	34	34	30	54	54	46	31	23	18	5	4	1	----	----	----	1	1
54	48	60	45	52	40	41	44	65	65	53	41	23	26	12	9	2	----	----	----	----	----
58	53	53	37	37	33	36	20	53	42	42	40	18	15	[illegible]	4	----	----	----	----	----	----

TABLE XI.—CONTINUED.—*Total population*

Counties, townships, villages, cities and wards.	Under 1.		1 to 5.		5 to 10.		10 to 15.		15 to 20.		20 to 25.		25 to 30.	
	Males.	Females.	Males.	Females.	Males.	Females.	Males.	Females.	Males.	Females.	Males.	Females.	Males.	Females.
EATON CO.—*Continued.*														
Roxand	17	16	72	53	85	60	78	79	75	86	69	79	66	49
Sunfield	15	23	93	91	127	137	115	103	89	104	75	84	81	74
Vermontville (including Vermontville village)	17	10	64	72	86	85	93	99	99	82	76	67	52	65
Vermontville village	4	4	20	22	26	34	39	36	31	30	23	26	15	23
Walton (inc. Olivet village)	21	19	62	69	81	85	76	94	102	103	112	120	66	75
Olivet village	4	4	17	28	19	33	24	40	55	57	57	65	24	32
Windsor	17	15	60	59	85	72	108	94	115	81	98	95	72	52
Charlotte city	36	21	125	136	175	147	189	189	206	232	222	235	190	205
1st ward	5	2	17	23	25	19	33	32	45	33	39	48	23	19
2d ward	10	7	42	36	49	38	54	39	48	52	46	61	53	59
3d ward	12	8	41	40	54	40	56	68	60	68	63	63	65	70
4th ward	9	4	25	37	47	50	46	50	53	79	74	63	49	57
Eaton Rapids city	14	13	51	61	95	83	93	71	93	105	83	131	87	101
1st ward	5	4	22	20	27	30	26	24	30	35	31	38	32	49
2d ward	3	4	8	21	26	28	34	23	30	36	25	47	20	25
3d ward	6	5	21	20	42	25	33	24	33	34	27	46	35	27
Grand Ledge city	24	16	71	61	83	95	86	92	94	101	99	125	86	113
1st ward	14	8	36	25	44	48	49	42	55	49	59	63	44	70
2d ward	10	8	35	36	39	47	37	50	39	52	40	62	42	43
EMMET CO.	130	127	505	467	573	510	490	474	476	570	561	526	479	417
Bear Creek (including Petoskey village)	66	55	224	218	302	235	229	239	229	287	259	282	229	229
Petoskey village	42	43	148	149	213	154	152	163	156	220	178	225	171	175
Bliss	2	2	9	14	14	9	16	13	17	13	16	12	14	3
Carp Lake	7	3	22	19	23	17	15	16	19	22	37	13	22	10
Center	1	4	11	14	10	20	12	15	7	14	11	8	6	7
Cross Village	3	7	31	17	17	29	24	21	19	28	10	10	15	18
Egleston	3	3	6	5	5	4	8	4	6	7	8	4	11	5
Friendship	3	8	18	10	26	15	19	20	19	19	26	22	17	11
Littlefield	13	14	61	52	36	54	40	29	43	48	48	43	47	42
Little Traverse (including Harbor Springs village)	13	22	73	65	71	74	80	58	66	77	85	82	71	54
Harbor Springs village	6	13	48	31	38	46	45	31	35	56	44	55	44	38
Maple River	9	4	24	21	24	22	19	25	9	15	13	20	19	14
Pleasant View	6	1	6	16	17	11	8	12	19	14	21	11	12	12
Readmond	4	4	20	16	28	20	20	22	23	26	27	19	16	12
GENESEE CO.	404	413	1,550	1,467	1,902	1,899	2,085	1,977	2,045	2,089	1,851	1,954	1,595	1,596
Argentine	13	8	46	49	49	54	60	42	71	45	57	44	41	27
Atlas	15	16	56	39	69	55	66	57	63	54	55	50	56	56
Burton	10	17	46	38	58	52	55	54	61	61	47	63	54	44
Clayton	13	11	48	44	71	66	63	59	65	55	66	70	58	47
Davison (including Davison village)	13	27	60	77	95	75	85	86	83	85	94	76	71	82
Davison village	4	11	25	29	36	29	24	25	20	36	27	30	24	35
Fenton (including the following villages)	32	38	136	125	170	167	181	152	187	187	170	185	130	169
Fenton village	18	23	84	71	94	100	98	88	113	110	108	121	72	104
Linden village	1	6	14	9	21	19	26	28	18	32	24	22	11	18
Flint	17	9	48	56	63	49	67	55	68	61	73	61	47	47
Flushing (including Flushing village)	23	26	92	78	107	124	99	125	132	126	121	116	102	82
Flushing village	6	10	32	36	41	48	29	47	45	59	42	57	38	38
Forest (including Otisville village)	17	16	84	70	106	96	113	109	92	90	48	59	53	49
Otisville village	4	2	9	11	17	12	23	16	16	17	9	7	5	8

by sex and ages in periods of years.

30 to 35.		35 to 40.		40 to 45.		45 to 50.		50 to 60.		60 to 70.		70 to 80.		80 to 90.		90 to 100.		100 and over.		Unk.	
Males.	Females.	Males.	Females.	Males.	Females.	Males.	Females.	Males.	Females.	Males.	Females.	Males.	Females.	Males.	Females.	Males.	Females.	Males.	Females.	Males.	Females.
62	52	61	47	42	48	50	42	82	72	44	41	24	26	9	3	----	----	----	----	1	2
57	74	61	55	[illegible]	40	66	61	84	73	57	38	26	24	6	6	----	----	----	----	3	----
74	58	51	49	53	44	51	49	95	100	[illegible]	51	25	20	6	5	2	1	----	----	----	----
21	20	19	18	19	19	20	21	37	42	28	24	8	6	6	4	2	1	----	----	----	----
62	70	65	61	65	51	50	58	69	84	49	41	31	20	7	6	----	----	----	----	----	----
23	20	24	33	15	21	20	22	24	41	18	22	9	6	2	4	----	----	----	----	----	----
57	44	53	54	47	56	64	49	93	72	52	60	31	20	6	8	3	1	----	----	----	----
153	172	158	168	135	134	132	137	211	209	126	142	70	59	13	21	1	1	----	----	----	----
18	19	20	18	16	23	19	21	41	34	21	21	10	7	2	3	----	1	----	----	----	----
37	40	45	53	42	21	21	21	44	51	35	36	13	16	5	3	----	----	----	----	----	----
51	62	44	52	43	44	46	49	64	72	42	47	29	20	1	6	1	----	----	----	----	----
47	51	49	45	34	46	46	46	62	52	28	38	18	16	5	9	----	----	----	----	----	----
76	67	70	79	53	79	66	79	120	118	81	88	43	43	8	5	1	----	----	----	----	----
32	23	28	34	20	30	27	26	36	38	22	24	13	11	3	----	----	----	----	----	----	----
21	24	20	19	15	22	24	32	44	42	24	20	13	13	3	3	----	----	----	----	----	----
23	20	22	26	18	27	15	21	40	38	35	44	17	19	2	2	1	----	----	----	----	----
87	89	81	86	89	83	66	56	112	108	67	58	35	41	4	9	1	----	----	----	----	----
50	47	45	53	50	50	37	29	64	63	35	35	24	19	1	5	1	----	----	----	----	----
37	42	36	33	39	33	29	27	48	45	32	23	11	[illegible]	3	4	----	----	----	----	----	----
408	315	388	335	332	282	297	261	420	378	254	186	89	87	19	12	3	4	1	1	5	----
181	161	182	180	153	150	140	134	201	198	119	91	46	44	8	5	3	1	1	1	5	----
115	120	134	137	109	115	99	103	141	149	84	73	33	32	6	3	2	----	----	1	4	----
6	3	9	7	[illegible]	9	13	3	10	7	5	4	----	2	1	----	----	----	----	----	----	----
25	9	13	9	13	9	[illegible]	2	8	5	7	8	2	----	1	1	----	----	----	----	----	----
13	9	17	9	15	6	1	6	11	11	8	3	3	----	----	----	----	1	----	----	----	----
18	16	13	11	16	20	22	9	18	25	18	14	6	7	1	1	----	----	----	----	----	----
12	5	3	7	8	5	5	2	6	1	2	1	2	2	----	----	----	----	----	----	----	----
15	10	13	8	8	8	11	8	20	19	14	10	4	5	1	1	----	----	----	----	----	----
41	23	39	18	29	12	19	22	24	22	21	14	6	5	...	1	----	----	----	----	----	----
54	48	61	62	50	41	50	48	73	62	35	22	9	8	2	2	----	1	----	----	----	----
33	33	37	46	34	25	28	30	42	36	19	15	6	6	1	2	----	----	----	----	----	----
17	13	16	7	14	11	11	5	15	7	7	6	3	2	2	1	----	----	----	----	----	----
10	3	10	7	10	3	5	11	13	6	4	[illegible]	2	6	1	----	----	----	----	----	----	----
16	15	12	10	10	8	14	11	21	15	14	9	6	6	2	----	...	1	----	----	----	----
1,403	1,443	1,382	1,304	1,231	1,192	1,131	1,078	1,811	1,707	1,278	1,127	685	578	177	149	11	15	...	...	12	12
38	30	24	31	30	29	24	22	41	35	39	28	16	14	7	3	1	----	----	----	----	----
45	45	60	46	39	35	40	31	67	61	40	32	22	29	10	7	----	1	----	----	1	----
41	30	53	31	28	37	42	39	48	36	36	47	42	18	7	6	----	----	----	----	----	----
42	52	60	36	51	28	38	37	48	42	33	27	20	14	11	6	1	----	----	----	----	----
65	64	75	46	42	47	53	39	63	57	50	43	27	26	11	5	----	----	----	----	2	----
25	23	34	21	21	21	25	11	19	19	13	18	9	11	3	2	----	----	----	----	1	----
130	147	127	143	108	129	104	108	216	207	144	157	88	68	26	22	----	2	----	----	----	1
80	92	75	93	59	72	56	64	139	131	88	108	50	41	17	16	----	1	----	----	----	1
17	24	21	16	15	16	17	19	31	36	23	20	16	14	3	2	----	----	----	----	----	----
54	50	50	42	31	25	34	37	53	56	43	40	33	23	4	6	----	2	----	----	----	----
78	98	81	80	85	72	71	65	101	97	75	66	49	39	9	4	----	2	----	----	2	1
30	44	28	34	37	40	33	32	49	52	32	30	21	21	3	3	----	1	----	----	1	1
41	47	45	52	65	57	54	44	76	61	51	38	26	21	3	2	----	----	----	----	----	----
2	5	13	17	18	14	15	9	14	14	9	6	5	7	2	----	----	----	----	----	----	----

TABLE XI.—CONTINUED.—*Total population*

Counties, townships, villages, cities and wards.	Under 1.		1 to 5.		5 to 10.		10 to 15.		15 to 20.		20 to 25.		25 to 30.	
	Males.	Females.	Males.	Females.	Males.	Females.	Males.	Females.	Males.	Females.	Males.	Females.	Males.	Females.
GENESEE CO.—*Continued.*														
Gaines (inc. Gaines village)	23	25	82	70	81	87	100	87	72	76	72	72	71	64
Gaines village	5	2	10	14	12	14	21	18	7	14	13	12	10	9
Genesee (including part of Mt. Morris village)	18	15	68	61	81	81	84	70	85	83	80	75	61	59
Mt. Morris village (part of)	3	3	10	12	10	18	13	12	7	15	7	12	9	14
Grand Blanc	14	13	59	40	56	61	75	88	77	67	70	56	72	60
Montrose	18	20	76	83	91	92	89	103	101	72	68	75	74	50
Mt. Morris (including part of Mt. Morris village)	16	14	59	61	49	65	63	71	71	61	61	56	68	41
Mt. Morris village (part of)	2	----	8	2	5	5	5	7	1	6	5	6	9	5
Mundy	26	16	56	67	65	61	85	74	75	59	78	65	62	59
Richfield	22	21	69	71	79	82	77	69	76	70	70	64	44	42
Thetford	14	13	72	56	77	86	76	56	64	66	63	56	59	49
Vienna (inc. Clio village)	26	20	90	69	115	103	117	111	108	143	75	89	97	81
Clio village	6	3	27	18	24	31	34	30	27	52	27	35	33	30
Flint city	74	88	303	313	419	439	530	519	494	628	483	622	375	488
1st ward	27	24	110	130	150	141	149	150	165	202	146	204	110	139
2d ward	18	34	80	97	140	144	157	142	131	186	145	192	124	173
3d ward	18	20	78	54	71	91	91	105	86	133	118	145	94	113
4th ward	11	10	35	32	58	63	133	122	112	107	74	81	47	63
GLADWIN CO.	79	59	281	288	318	321	269	265	246	214	254	218	244	190
Beaverton	10	6	33	34	32	36	37	35	43	40	44	29	45	22
Bentley	6	5	13	16	14	20	15	13	15	6	11	19	11	13
Billings	2	2	8	8	7	13	8	6	9	3	5	3	5	4
Buckeye	3	2	19	13	13	12	10	14	10	12	22	9	13	9
Butman	3	5	11	15	18	9	12	16	11	10	11	6	7	4
Clement	1	----	3	5	5	6	7	6	6	1	4	3	3	2
Gladwin	10	6	49	48	48	54	42	36	38	31	28	28	30	19
Grout	10	12	35	38	45	39	32	33	37	18	30	25	38	28
Sage	8	6	28	30	35	31	35	24	24	18	30	25	28	15
Sherman	1	1	5	9	12	12	10	12	5	6	8	8	8	3
Tobacco	9	5	24	27	43	26	21	19	23	11	17	18	15	29
Gladwin city	16	9	53	45	46	63	40	51	25	58	44	45	41	42
1st ward	7	1	20	11	21	18	10	19	5	14	17	13	14	19
2d ward	7	6	15	14	12	24	14	12	11	16	14	18	12	11
3d ward	----	1	6	8	8	4	7	10	6	15	7	5	7	6
4th ward	2	1	12	12	5	17	9	10	8	13	6	9	8	6
GOGEBIC CO.	347	313	1,018	984	825	810	542	531	449	457	833	666	1,119	751
Bessemer	14	14	44	32	32	38	26	18	21	15	18	11	33	28
Ironwood	4	3	16	13	9	17	12	7	12	6	18	10	20	7
Marenisco	1	2	8	11	10	8	6	4	2	4	3	6	13	8
Wakefield	26	23	64	65	56	54	32	39	23	19	36	37	44	44
Watersmeet	12	4	34	24	33	29	19	18	24	19	32	29	51	28
Bessemer city	60	62	175	186	119	147	97	98	82	88	152	122	203	116
1st ward	9	9	39	39	27	34	29	26	30	32	40	38	53	27
2d ward	11	10	31	39	28	18	25	24	28	23	41	21	51	31
3d ward	23	18	56	51	27	58	19	26	12	20	19	30	40	28
4th ward	5	7	11	7	10	7	3	8	1	6	9	7	16	6
5th ward	12	18	38	50	27	30	21	14	11	7	43	26	43	24
Ironwood city	230	205	677	653	566	517	350	347	285	306	574	451	755	520
1st ward	38	32	107	99	100	106	68	66	57	53	78	66	96	90
2d ward	13	12	48	42	51	45	22	30	20	38	17	48	32	42
3d ward	23	19	50	47	48	37	28	37	29	29	51	41	94	47
4th ward	29	27	99	102	74	75	41	51	42	42	48	79	104	80
5th ward	38	29	99	78	76	55	39	34	28	43	75	76	78	64
6th ward	41	33	121	128	92	96	68	56	42	31	130	53	126	93
7th ward	16	21	70	65	54	49	47	25	34	28	59	27	75	38
8th ward	32	32	83	92	71	54	37	48	33	42	116	61	150	66

by sex and ages in periods of year.

30 to 35.		35 to 40.		40 to 45.		45 to 50.		50 to 60.		60 to 70.		70 to 80.		80 to 90.		90 to 100.		100 and over.		Unk.	
Males.	Females.	Males.	Females.	Males.	Females.	Males.	Females.	Males.	Females.	Males.	Females.	Males.	Females.	Males.	Females.	Males.	Females.	Males.	Females.	Males.	Females.
68	64	61	70	58	32	55	41	71	72	49	47	26	26	7	3	2	----	----	----	----	----
9	11	13	16	10	8	9	9	12	15	16	13	7	[illegible]	1	1	----	----	----	----	----	----
47	50	56	47	46	49	45	31	75	66	53	52	29	21	8	3	1	1	----	----	2	----
6	7	12	13	9	8	5	1	14	11	6	7	6	[illegible]	----	1	----	----	----	----	1	----
54	35	46	41	39	54	45	46	79	56	45	40	29	27	6	10	2	----	----	----	----	----
54	50	49	46	45	45	42	44	87	49	45	34	14	14	6	4	----	----	----	----	----	----
47	29	30	38	28	18	27	30	53	58	36	22	20	15	[illegible]	9	----	1	----	----	----	----
5	3	2	2	4	2	1	6	11	11	2	4	4	4	3	1	----	----	----	----	----	----
45	41	59	49	44	40	36	30	60	59	51	38	25	14	5	2	----	----	----	----	----	----
61	42	45	43	52	40	38	40	64	54	51	35	20	20	10	10	1	----	----	----	----	----
46	47	50	42	49	40	37	27	50	48	42	36	18	15	4	3	----	1	----	----	----	----
79	76	63	71	80	66	66	63	115	105	87	65	42	33	6	5	1	----	----	----	----	----
23	27	23	22	22	25	24	20	38	32	22	19	6	6	----	3	----	----	----	----	----	----
368	446	348	350	311	349	280	304	444	488	308	280	139	141	28	39	2	5	----	----	5	10
114	155	109	101	102	115	85	84	140	143	90	82	43	47	7	12	1	1	----	----	----	----
138	165	132	124	112	124	99	103	136	164	104	87	50	47	8	11	----	2	----	----	2	----
67	83	77	87	66	78	74	83	115	134	83	79	39	40	8	12	----	2	----	----	3	10
49	43	30	38	31	32	22	34	53	47	31	32	7	7	[illegible]	4	1	----	----	----	----	----
226	177	208	141	162	90	128	76	176	101	82	47	17	10	3	2	----	----	----	----	8	----
30	13	29	22	18	11	20	6	20	9	6	5	1	1	1	----	----	----	----	----	7	----
18	8	13	10	9	1	7	3	11	4	3	3	----	1	----	----	----	----	----	----	----	----
4	4	2	6	4	2	4	3	4	1	2	2	1	----	----	----	----	----	----	----	----	----
12	9	13	5	14	4	9	5	13	4	4	1	----	----	----	----	----	----	----	----	----	----
5	8	6	3	5	6	7	3	11	5	5	----	2	1	----	----	----	----	----	----	----	----
9	3	3	1	3	3	5	2	5	2	2	----	----	1	----	----	----	----	----	----	----	----
29	25	21	24	26	10	18	10	29	24	14	7	[illegible]	1	----	----	----	----	----	----	----	----
27	23	25	14	11	14	12	13	20	12	20	11	2	[illegible]	2	1	----	----	----	----	----	----
20	15	18	17	17	7	13	9	12	7	11	7	2	----	----	----	----	----	----	----	----	----
6	3	9	3	4	9	7	3	8	2	2	3	1	1	----	----	----	----	----	----	----	----
23	16	21	10	23	8	5	8	21	10	4	[illegible]	----	2	----	----	----	----	----	----	----	----
43	50	48	26	28	15	21	11	22	21	[illegible]	5	2	1	----	1	----	----	----	----	1	----
14	14	12	[illegible]	9	4	5	2	[illegible]	3	3	----	----	----	----	----	----	----	----	----	1	----
12	17	17	6	5	8	8	5	10	11	2	3	1	1	----	1	----	----	----	----	----	----
8	10	9	4	5	1	2	3	7	3	2	----	----	----	----	----	----	----	----	----	----	----
9	9	10	10	9	2	[illegible]	1	4	4	2	2	1	----	----	----	----	----	----	----	----	----
1,089	558	700	349	419	229	244	141	314	159	88	75	22	24	7	7	1	1	----	----	[illegible]	2
29	23	26	[illegible]	16	[illegible]	6	4	11	5	4	2	1	2	----	----	----	----	----	----	----	----
15	[illegible]	14	5	9	[illegible]	[illegible]	1	7	5	1	2	1	----	----	----	----	----	----	----	----	----
10	7	15	4	7	----	1	2	5	2	4	1	----	----	----	----	----	----	----	----	----	----
63	32	35	25	19	17	14	7	22	6	4	3	----	----	----	----	----	----	----	----	----	----
59	13	28	11	22	11	10	[illegible]	18	2	2	----	----	----	2	----	1	1	----	----	3	----
[illegible]	104	113	67	88	37	50	23	63	[illegible]	17	15	4	7	1	3	----	----	----	----	1	----
54	26	36	24	27	11	15	7	23	14	5	5	----	3	----	----	----	----	----	----	----	----
41	14	32	14	25	7	[illegible]	6	16	11	4	3	1	1	----	----	----	----	----	----	----	----
42	[illegible]	20	[illegible]	15	[illegible]	7	4	11	8	6	3	2	2	1	3	----	----	----	----	1	----
13	[illegible]	7	3	5	[illegible]	3	[illegible]	[illegible]	2	----	----	----	----	----	----	----	----	----	----	----	----
39	16	18	11	16	7	16	5	12	4	2	4	1	1	----	----	----	----	----	----	----	----
724	371	[illegible]	221	258	147	155	101	188	100	56	52	16	15	4	4	----	----	----	----	5	2
90	55	69	42	47	27	31	20	39	20	10	8	5	5	----	----	----	----	----	----	----	----
50	34	34	21	19	11	12	11	17	12	8	5	2	1	3	----	----	----	----	----	5	2
60	32	50	21	31	15	18	11	15	13	8	7	3	----	----	----	----	----	----	----	----	----
94	51	51	36	29	22	16	17	25	15	7	9	4	4	1	----	----	----	----	----	----	----
100	49	48	20	21	8	17	13	17	12	4	8	----	1	----	1	----	----	----	----	----	----
135	71	79	40	60	25	22	10	22	6	8	8	----	2	----	----	----	----	----	----	----	----
76	32	45	22	17	15	13	10	21	10	5	1	1	1	----	----	----	----	----	----	----	----
119	47	[illegible]	19	34	24	26	9	32	12	6	6	1	1	----	3	----	----	----	----	----	----

TABLE XI.—CONTINUED.—*Total population*

Counties, townships, villages, cities and wards.	Under 1.		1 to 5.		5 to 10.		10 to 15.		15 to 20.		20 to 25.		25 to 30.	
	Males.	Females.	Males.	Females.	Males.	Females.	Males.	Females.	Males.	Females.	Males.	Females.	Males.	Females.
GRAND TRAVERSE Co.	226	193	816	767	952	922	824	894	860	819	929	847	929	734
Acme	12	3	43	38	40	44	39	32	36	39	35	29	35	33
Blair	13	6	40	33	43	48	35	47	55	42	71	33	67	28
East Bay	5	10	34	16	33	33	34	29	22	20	34	23	19	17
Fife Lake (including Fife Lake village)	12	12	53	55	51	56	37	44	42	46	43	42	54	35
Fife Lake village	7	6	31	25	31	27	19	23	12	21	19	22	28	19
Garfield	12	13	53	41	63	52	46	66	45	46	45	43	49	30
Grant	3	13	25	30	27	29	22	29	37	26	21	19	25	30
Green Lake	9	10	22	18	22	27	21	31	33	19	30	19	31	13
Long Lake	8	9	38	28	41	35	49	32	28	39	45	25	26	22
Mayfield	9	11	35	31	31	49	29	35	36	33	36	33	39	33
Paradise (including Kingsley village)	19	18	66	82	93	87	94	86	77	70	83	49	52	54
Kingsley village	5	7	17	19	22	21	17	16	8	19	17	8	13	15
Peninsula	15	16	49	48	71	66	71	56	70	48	65	46	47	36
Traverse (including Traverse City village)	87	61	298	298	359	340	276	341	309	350	371	430	434	378
Traverse City village	77	53	270	272	327	308	239	308	266	310	272	343	319	298
Union	6	2	11	8	14	12	14	8	14	7	6	9	6	5
Whitewater	16	9	49	41	64	44	57	58	56	34	44	47	45	20
GRATIOT Co.	275	334	1,281	1,208	1,610	1,626	1,650	1,611	1,541	1,446	1,237	1,264	1,057	1,059
Arcada (inc. Alma village)	29	26	109	93	152	143	125	123	160	140	130	163	98	109
Alma village	15	10	53	43	77	69	61	58	81	78	72	100	61	64
Bethany	23	24	71	80	88	87	88	92	80	88	61	66	54	54
Elba (inc. Ashley village)	14	23	72	83	95	95	96	97	76	93	68	65	60	68
Ashley village	4	10	20	28	35	42	38	44	26	37	20	29	26	24
Emerson	13	24	74	56	97	87	108	83	81	67	68	57	57	46
Fulton (including Perrington village)	15	14	84	80	93	101	103	86	88	80	70	69	56	80
Perrington village	1	3	17	11	16	19	17	10	17	21	7	7	7	20
Hamilton	5	12	33	38	46	47	49	43	40	32	28	20	26	24
Ithaca (inc. Ithaca village)	26	19	88	90	110	105	84	94	106	115	80	126	88	99
Ithaca village	24	17	84	83	104	99	76	82	96	104	73	115	83	94
Lafayette	21	24	68	63	86	85	100	90	90	77	62	59	61	38
Newark	14	17	60	47	55	65	69	82	72	64	65	46	54	42
New Haven	7	16	72	67	97	86	83	93	82	59	52	53	48	47
North Shade	13	16	44	38	63	90	75	94	78	76	74	46	53	55
North Star	14	20	72	68	95	89	87	101	75	78	69	73	65	56
Pine River	13	16	49	58	77	69	84	61	79	56	48	56	52	49
Seville	19	17	76	53	85	88	98	79	85	76	72	56	53	55
Sumner	6	13	59	62	84	74	94	82	80	60	46	54	42	54
Washington	10	19	75	72	82	92	90	84	62	67	61	55	51	45
Wheeler	19	13	101	89	98	131	112	114	102	89	77	72	61	50
St. Louis city	14	21	74	71	107	92	105	113	105	129	106	128	78	87
1st ward	4	3	9	12	19	15	19	20	20	18	19	25	15	19
2d ward	2	6	13	14	29	18	26	33	26	30	13	18	10	14
3d ward	7	5	32	21	29	31	38	26	30	46	29	43	26	29
4th ward	1	7	20	24	30	28	22	34	29	35	45	42	27	25
HILLSDALE Co.	264	237	1,099	980	1,379	1,307	1,426	1,391	1,358	1,406	1,308	1,359	1,141	1,168
Adams (including North Adams village)	11	10	50	40	66	61	70	58	71	74	70	59	60	67
North Adams village	3	2	6	9	13	15	18	12	15	24	23	24	13	21
Allen	14	12	43	54	75	56	67	57	62	58	46	43	46	59
Amboy	9	11	57	47	61	57	67	75	61	57	64	57	51	44
Cambria	23	7	58	49	67	68	51	55	63	61	49	58	48	61

by sex and ages in periods of years.

30 to 35.		35 to 40.		40 to 45.		45 to 50.		50 to 60.		60 to 70.		70 to 80		80 to 90.		90 to 100.		100 and over.		Unk.	
Males.	Females.	Males.	Females.	Males.	Females.	Males.	Females.	Males.	Females.	Males.	Females.	Males.	Females.	Males.	Females.	Males.	Females.	Males.	Females.	Males.	Females.
769	610	718	556	537	460	454	376	672	516	413	347	145	98	36	23	2	1	----	----	44	26
37	17	27	17	19	18	21	13	32	15	13	16	11	5	----	1	----	1	----	----	----	----
57	30	35	20	39	18	19	19	27	20	20	14	2	3	3	1	----	----	----	----	----	----
24	17	16	11	15	7	12	8	17	12	8	5	3	1	----	----	----	----	----	----	----	----
39	28	33	28	22	30	27	17	43	27	29	17	6	10	3	1	----	----	----	----	1	1
20	16	20	14	12	16	17	7	14	10	15	10	3	7	1	----	----	----	----	----	1	1
37	29	37	26	25	17	25	21	40	32	36	29	6	5	3	1	----	----	----	----	1	----
19	17	25	14	9	6	15	9	25	19	22	11	8	3	----	1	----	----	----	----	----	----
33	11	27	14	7	10	14	11	22	9	11	13	4	----	1	----	----	----	----	----	----	----
23	13	12	17	16	7	17	14	36	17	15	14	8	7	2	----	----	----	----	----	1	----
28	23	27	17	14	14	11	5	26	21	14	12	6	4	3	----	----	----	----	----	1	----
58	43	64	44	46	40	25	25	58	49	40	25	9	7	5	1	----	----	----	----	3	----
12	16	18	14	8	9	1	3	18	17	16	8	2	1	----	----	----	----	----	----	3	----
31	39	39	27	37	35	30	17	49	45	44	21	14	8	4	2	----	----	----	----	----	----
346	308	325	283	248	227	212	194	257	213	114	143	55	40	9	14	1	----	----	----	37	24
241	227	207	195	160	160	146	120	182	117	75	104	42	24	6	14	1	----	----	----	1	----
4	5	8	7	3	7	9	5	8	2	7	3	2	1	----	----	----	----	----	----	----	----
33	30	43	31	37	24	17	18	32	35	40	24	11	4	3	1	1	----	----	----	----	1
1,032	954	1,079	945	938	798	825	708	1,164	1,065	801	561	321	236	67	64	5	6	----	----	8	2
107	101	101	86	84	93	92	80	115	116	82	55	28	27	4	4	----	----	----	----	1	1
57	61	52	47	39	56	55	48	61	73	46	27	12	18	2	1	----	----	----	----	1	1
49	49	51	49	45	35	37	38	63	56	45	29	18	6	1	3	1	----	----	----	----	----
73	42	74	57	65	48	48	32	55	52	37	27	11	9	3	4	----	----	----	----	1	----
23	15	26	23	24	20	17	14	24	20	14	7	3	2	2	1	----	----	----	----	----	----
45	53	69	44	49	44	33	24	54	44	38	32	13	10	1	1	----	----	----	----	----	1
69	64	77	67	59	44	57	42	68	69	59	40	25	18	7	4	----	----	----	----	----	----
13	12	8	15	22	9	13	11	13	11	8	5	8	5	2	----	----	----	----	----	----	----
19	22	32	24	25	24	23	17	17	17	22	9	6	4	2	1	----	----	----	----	----	----
90	93	70	80	76	58	65	57	89	83	56	41	22	10	2	8	1	----	----	----	1	----
80	85	66	76	73	57	60	53	80	73	51	39	20	9	2	8	1	----	----	----	1	----
59	47	52	41	52	35	20	32	62	51	31	19	15	3	1	----	----	----	----	----	1	----
42	37	46	41	40	35	29	28	47	47	44	27	25	10	2	1	----	----	----	----	----	----
63	47	57	55	47	37	36	29	53	44	44	32	16	8	5	2	----	----	----	----	1	----
56	44	56	39	38	27	35	36	52	61	48	32	19	21	5	3	1	----	----	----	----	----
61	57	57	49	54	46	39	36	66	48	48	41	19	16	3	5	----	1	----	----	----	----
50	39	47	43	29	35	49	35	55	65	46	23	14	20	5	5	1	1	----	----	1	----
49	54	51	44	51	39	42	23	57	51	34	26	8	7	2	----	----	----	----	----	1	----
47	47	55	52	58	39	48	33	56	58	42	24	24	14	3	2	----	1	----	----	----	----
50	39	52	47	41	39	37	38	48	34	28	27	16	12	4	3	1	----	----	----	1	----
57	60	61	64	57	43	48	42	76	48	40	33	15	17	----	2	----	2	----	----	----	----
46	59	71	66	63	77	78	86	131	121	57	44	27	24	12	11	----	1	----	----	----	----
8	4	10	7	11	10	12	13	22	28	16	10	3	3	1	2	----	----	----	----	----	----
7	14	13	6	10	19	18	13	28	26	12	9	8	4	3	2	----	1	----	----	----	----
18	20	22	27	21	25	21	27	43	30	12	11	7	9	4	3	----	----	----	----	----	----
13	21	26	26	21	23	27	33	38	37	17	14	9	8	4	4	----	----	----	----	----	----
1,115	1,088	1,065	1,077	988	909	876	846	1,385	1,546	1,107	999	606	530	153	126	6	17	----	----	7	3
56	62	64	53	46	58	52	56	90	95	72	76	33	33	13	12	2	2	----	----	----	----
17	15	13	14	13	25	19	21	31	28	16	26	9	8	3	4	----	1	----	----	----	----
55	42	47	52	51	46	39	32	54	60	62	58	41	31	10	7	----	----	----	----	----	----
45	41	32	45	39	28	37	17	45	58	42	39	18	18	2	3	----	2	----	----	----	----
67	67	65	46	37	38	33	36	59	79	73	53	35	30	18	12	----	2	----	----	----	----

TABLE XI.—CONTINUED.—*Total population*

Counties, townships, villages, cities and wards.	Under 1.		1 to 5.		5 to 10.		10 to 15.		15 to 20.		20 to 25.		25 to 30.	
	Males.	Females.	Males.	Females.	Males.	Females.	Males.	Females.	Males.	Females.	Males.	Females.	Males.	Females.
HILLSDALE CO.—*Continued.*														
Camden	14	16	82	78	90	88	104	105	85	90	79	86	83	68
Fayette (including Jonesville village)	13	10	64	43	75	84	91	86	80	77	75	90	78	75
Jonesville village	8	3	37	33	44	54	62	55	57	57	52	70	47	59
Hillsdale	4	2	26	21	18	16	23	26	21	19	26	21	12	9
Jefferson	11	18	69	65	78	77	84	81	80	77	73	78	59	53
Litchfield (including Litchfield village)	12	7	43	46	71	53	80	62	79	75	68	63	56	66
Litchfield village	6	1	13	15	29	16	29	35	24	28	15	27	21	26
Moscow	10	12	48	41	53	56	59	45	66	50	55	48	41	45
Pittsford	16	14	50	47	54	59	64	79	70	66	59	57	46	51
Ransom	13	11	53	49	82	79	71	68	64	67	54	54	56	41
Reading (including Reading village)	15	20	78	62	98	74	105	92	71	102	86	117	89	85
Reading village	9	11	34	30	42	37	44	46	33	60	30	61	43	39
Scipio	7	9	23	30	48	28	34	32	40	32	41	35	29	37
Somerset	15	9	40	34	53	51	53	46	60	47	58	57	58	45
Wheatland	10	8	44	35	55	67	50	47	58	55	46	45	49	46
Woodbridge	14	12	50	43	62	64	67	81	61	61	45	51	42	50
Wright	19	25	96	84	109	127	113	106	99	117	111	92	80	76
Hillsdale city	34	24	125	112	164	142	173	190	167	221	203	248	158	190
1st ward	7	5	23	30	37	29	35	45	42	54	58	57	36	39
2d ward	11	10	31	32	33	37	41	45	40	71	77	81	53	57
3d ward	6	8	31	25	43	32	45	41	37	45	30	63	32	51
4th ward	10	6	40	25	51	44	52	59	48	51	38	47	37	43
HOUGHTON CO.	849	829	2,802	2,670	2,806	2,707	2,306	2,318	2,137	2,116	2,506	2,183	2,520	1,775
Adams	43	39	109	119	112	114	76	90	60	77	128	71	112	56
Calumet (including the following villages)	355	343	1,119	1,118	1,070	1,002	876	858	765	746	913	859	1,014	674
Calumet village	57	48	155	192	142	132	121	97	80	94	110	118	141	109
Red Jacket village	59	53	196	183	194	155	142	152	128	159	226	220	249	129
Chassell	27	16	72	56	59	62	51	50	38	32	57	36	74	43
Duncan	13	12	42	48	39	39	24	25	36	30	75	35	107	55
Franklin	34	47	177	128	156	156	142	153	155	148	155	137	145	101
Hancock (including Hancock village)	82	72	250	213	249	275	206	225	200	238	228	259	229	201
Hancock village	27	26	86	64	97	86	76	72	75	123	93	122	97	94
Laird	----	5	8	12	14	10	9	4	4	5	14	4	30	5
Osceola	105	101	342	327	332	332	259	237	205	210	245	192	267	201
Portage (including Houghton village)	50	45	156	168	187	173	186	172	190	183	216	214	195	135
Houghton village	29	26	92	107	103	114	112	110	107	121	146	145	145	95
Quincy	27	21	104	78	106	94	75	67	69	62	116	72	75	61
Schoolcraft (including Lake Linden village)	47	62	242	238	270	257	229	247	231	228	182	172	160	124
Lake Linden village	27	48	155	148	166	159	132	141	136	140	121	114	105	84
Torch Lake	66	66	181	165	212	183	173	190	184	157	177	132	112	119
HURON CO.	491	506	1,975	1,801	2,245	2,303	2,136	2,002	1,873	1,699	1,358	1,262	1,138	1,074
Bingham	19	22	79	68	70	78	83	76	82	81	49	60	54	41
Bloomfield	15	14	46	37	50	73	51	61	63	44	30	30	28	23
Brookfield	9	14	62	43	57	54	43	40	45	37	29	32	36	23
Caseville	26	22	73	75	106	88	84	97	73	61	62	56	42	45
Chandler	18	18	76	72	84	69	62	64	75	56	50	53	47	39
Colfax (including part of Bad Axe village)	19	14	70	65	79	91	70	78	72	57	55	42	32	43

by sex and ages in periods of years.

30 to 35.		35 to 40.		40 to 45.		45 to 50.		50 to 60.		60 to 70.		70 to 80.		80 to 90.		90 to 100.		100 and over.		Unk.	
Males.	Females.	Males.	Females.	Males.	Females.	Males.	Females.	Males.	Females.	Males.	Females.	Males.	Females.	Males.	Females.	Males.	Females.	Males.	Females.	Males.	Females.
78	75	71	80	60	50	52	55	97	92	54	52	36	22	2	6	----	----	----	----	----	----
69	73	67	64	61	61	51	61	101	101	67	67	25	40	15	5	----	2	----	----	5	2
52	45	37	43	45	43	35	50	75	78	52	52	16	29	11	4	----	2	----	----	5	2
16	14	14	12	12	24	15	11	22	21	28	15	9	4	3	4	----	----	----	----	----	----
50	49	48	44	56	53	57	54	84	77	59	58	30	34	9	10	----	1	----	----	----	----
61	66	52	62	59	51	47	45	93	97	68	57	45	37	13	5	1	2	----	----	----	----
17	34	25	25	22	18	13	16	38	46	33	29	20	14	4	2	1	----	----	----	----	----
48	44	40	39	40	30	31	32	40	58	44	35	19	15	2	4	----	1	----	----	----	----
40	54	69	63	50	44	43	51	82	94	56	52	43	38	13	7	----	1	----	----	----	----
39	41	41	45	48	50	29	34	59	67	54	30	25	25	10	7	----	2	----	----	----	----
87	75	61	69	71	69	69	65	94	97	74	69	43	36	2	10	----	----	----	----	----	----
43	41	27	40	40	40	36	36	55	50	31	32	20	25	----	6	----	----	----	----	----	----
35	29	33	29	29	28	31	22	36	38	28	28	25	13	8	3	----	----	----	----	----	----
57	36	46	39	44	32	28	35	53	66	39	35	31	17	5	3	----	----	----	----	----	----
41	42	57	50	43	38	46	38	52	52	46	52	31	25	9	5	----	----	----	----	----	----
51	41	49	51	45	39	42	30	46	49	37	39	17	16	2	3	----	----	----	----	----	----
78	72	81	62	60	52	62	56	81	85	76	52	27	17	6	7	1	----	----	----	1	1
141	165	128	172	129	118	112	116	197	251	128	132	73	79	11	13	2	2	----	----	1	----
22	34	21	36	22	23	26	28	59	64	30	37	18	17	5	2	----	----	----	----	----	----
40	40	28	45	39	33	34	37	47	58	29	34	22	31	2	4	----	1	----	----	----	----
33	43	42	41	29	30	30	33	37	69	38	35	20	17	2	2	----	1	----	----	----	----
46	48	37	50	39	32	22	18	54	60	31	26	13	14	2	5	2	----	----	----	1	----
2,269	1,477	1,620	1,133	1,262	854	912	719	1,186	879	540	423	134	167	20	30	3	6	----	1	11	5
98	60	78	41	46	22	32	22	26	17	12	6	1	1	1	1	----	1	----	----	----	1
909	575	611	419	485	336	331	249	387	287	161	127	34	53	7	5	----	4	----	----	3	3
102	81	78	55	53	33	33	38	48	28	18	15	7	7	----	----	----	----	----	----	----	----
193	115	133	68	100	51	54	50	85	54	38	27	5	16	1	1	----	----	----	----	3	2
62	31	52	21	38	16	26	16	25	15	11	1	1	3	----	----	----	----	----	----	1	----
120	37	65	24	49	7	35	11	20	6	7	3	----	3	1	----	----	----	----	----	1	----
109	75	70	63	67	55	52	55	83	74	42	33	15	10	2	5	----	----	----	1	----	----
196	138	153	124	117	68	109	86	128	100	78	58	17	28	5	6	1	1	----	----	4	1
75	49	54	48	35	30	37	27	46	44	36	26	4	10	----	1	----	----	----	----	2	----
29	6	15	6	13	6	8	2	14	1	3	3	1	----	----	----	----	----	----	----	----	----
259	181	172	122	153	101	75	64	106	83	37	21	11	11	1	2	1	----	----	----	1	----
136	125	111	89	71	69	70	58	128	103	65	76	21	21	----	3	1	----	----	----	----	----
95	90	74	69	52	38	42	31	70	53	32	46	15	16	----	2	1	----	----	----	----	----
72	38	57	38	32	30	32	33	43	33	19	21	5	5	1	4	----	----	----	----	----	----
141	121	133	106	97	85	76	74	124	97	61	45	19	19	1	3	----	----	----	----	----	----
90	80	85	68	59	56	47	47	73	58	35	29	10	10	1	3	----	----	----	----	----	----
138	90	103	80	94	59	66	49	102	63	44	29	9	10	1	1	----	----	----	----	1	----
1,099	977	971	824	846	705	672	532	1,084	838	676	480	321	210	57	52	10	4	1	1	19	14
46	38	38	42	39	33	35	21	39	27	25	18	19	12	3	2	----	----	----	----	1	----
23	26	24	15	22	16	16	14	29	22	17	12	5	4	3	1	----	----	----	----	----	----
26	16	22	28	21	24	21	14	29	18	18	15	6	3	----	----	----	----	----	----	----	----
42	35	49	32	38	38	25	20	35	28	30	26	17	6	1	1	----	----	----	----	----	1
51	39	44	26	28	22	23	18	30	29	27	16	13	9	3	1	1	----	----	----	----	----
43	50	44	37	42	23	30	26	45	38	32	11	20	9	3	1	1	----	----	----	4	3

TABLE XI.—CONTINUED.—*Total population*

Counties, townships, villages, cities and wards.	Under 1.		1 to 5.		5 to 10.		10 to 15.		15 to 20.		20 to 25.		25 to 30.	
	Males.	Females.	Males.	Females.	Males.	Females.	Males.	Females.	Males.	Females.	Males.	Females.	Males.	Females.
HURON CO.—*Continued.*														
Bad Axe village (part of)	3	4	18	14	17	13	13	16	15	17	11	13	3	12
Dwight	22	27	100	81	117	128	105	103	91	72	48	54	38	34
Fair Haven	15	16	71	54	50	65	55	43	38	44	55	33	38	35
Gore	1	4	12	16	18	18	31	25	24	25	15	10	8	9
Grant	12	14	54	56	66	88	68	69	66	64	52	39	33	41
Hume	8	8	38	41	51	54	50	54	56	45	37	33	33	24
Huron	14	14	63	55	76	84	72	71	58	44	33	38	27	26
Lake	10	6	23	24	31	22	20	27	22	18	24	18	13	11
Lincoln	7	15	36	41	55	40	50	34	41	34	32	29	23	23
Meade	15	11	61	76	79	74	80	61	59	60	45	51	32	28
Oliver	27	30	92	90	110	107	71	84	87	54	55	44	56	52
Paris	31	34	127	92	118	154	150	124	118	105	78	52	36	38
Port Austin (including Port Austin village)	21	26	86	92	105	104	103	109	84	88	46	75	59	55
Port Austin village	7	7	29	30	34	40	33	30	27	41	14	26	15	23
Rubicon (including Port Hope village)	17	11	76	58	88	83	99	78	83	72	44	36	33	29
Port Hope village	10	1	24	11	31	22	15	27	14	24	14	9	13	10
Sand Beach (including Sand Beach village)	31	27	125	138	159	196	177	153	138	168	100	99	81	112
Sand Beach village	16	13	63	63	68	89	73	71	57	92	48	59	47	71
Sebewaing (including Sebewaing village)	40	39	179	132	183	165	139	129	132	116	108	98	126	101
Sebewaing village	21	22	93	60	96	85	69	67	58	50	56	55	67	58
Sheridan	15	10	48	38	53	67	59	51	42	41	41	23	33	27
Sherman	22	33	107	109	137	126	135	120	109	105	85	73	59	41
Sigel	10	19	68	63	73	69	76	56	68	43	38	39	34	34
Verona (including part of Bad Axe village)	20	23	83	78	99	82	108	90	96	93	80	84	60	69
Bad Axe village (part of)	8	7	36	32	48	38	55	52	51	52	31	47	28	40
Winsor	47	35	120	107	131	124	95	95	71	72	67	61	77	71
INGHAM CO.	396	390	1,444	1,431	1,830	1,781	2,110	1,861	2,075	1,989	1,761	1,962	1,717	1,657
Alaiedon	13	14	44	60	66	65	57	61	66	67	55	62	60	43
Aurelius	14	7	64	53	74	70	74	56	70	76	85	72	63	61
Bunker Hill	8	12	35	40	58	37	38	47	50	42	49	35	40	37
Delhi	17	11	72	67	79	63	83	78	87	75	71	68	74	58
Ingham (including Dansville village)	12	11	45	39	58	50	58	58	65	50	48	55	47	46
Dansville village	2	2	13	6	22	7	13	18	13	16	10	18	11	12
Lansing	18	16	39	56	72	62	69	73	72	67	62	62	70	49
Le Roy (including Webberville village)	17	14	49	50	80	67	88	70	95	68	55	57	65	48
Webberville village	4	3	7	14	13	17	15	17	18	18	9	14	10	13
Leslie (including Leslie village)	20	20	63	62	86	65	114	90	101	122	92	83	80	79
Leslie village	4	8	28	21	39	27	55	37	40	55	35	34	29	39
Locke	17	12	54	48	68	62	67	72	77	52	43	50	50	48
Meridian	16	30	65	77	85	74	77	77	95	95	97	69	88	60
Onondaga	11	4	76	39	74	59	70	63	80	62	59	51	50	50
Stockbridge (includ. Stockbridge village)	13	13	47	50	58	53	50	67	73	74	55	62	39	53
Stockbridge village	10	5	24	23	22	25	21	29	21	34	18	28	17	27
Vevay	4	3	36	26	36	42	43	49	47	47	46	44	39	36
Wheatfield	7	11	31	36	44	52	44	55	39	40	60	35	41	39
White Oak	8	10	42	33	38	50	52	41	43	39	42	39	44	32
Williamstown (including Williamston village)	22	25	81	54	89	98	102	108	88	115	96	97	84	86
Williamston village	9	17	43	33	36	54	58	56	46	65	40	63	40	46

by sex and ages in periods of years.

30 to 35.		35 to 40.		40 to 45.		45 to 50.		50 to 60.		60 to 70.		70 to 80.		80 to 90.		90 to 100.		100 and over.		Unk.	
Males.	Females.	Males.	Females.	Males.	Females.	Males.	Females.	Males.	Females.	Males.	Females.	Males.	Females.	Males.	Females.	Males.	Females.	Males.	Females.	Males.	Females.
9	12	9	9	11	8	7	6	8	6	5	1	1	3	--	--	--	--	--	--	3	--
45	36	32	38	43	28	30	19	54	41	26	25	14	5	2	4	1	1	--	--	1	--
34	32	21	16	21	18	17	9	24	29	21	12	7	3	1	1	--	--	--	--	--	--
6	2	3	4	9	8	5	11	13	11	4	2	2	3	--	--	--	--	--	--	--	--
42	41	40	39	25	27	34	22	49	31	30	20	7	7	2	1	1	--	--	--	--	--
26	26	21	13	18	20	17	19	33	24	21	18	10	3	2	4	--	1	--	--	--	3
32	35	29	30	26	23	27	20	34	23	19	13	7	7	3	3	--	--	--	--	--	1
9	7	10	8	9	8	10	5	13	8	6	7	5	1	1	--	--	--	--	--	--	--
22	24	22	14	26	18	14	13	22	12	7	10	5	1	1	--	1	--	--	--	--	1
40	34	34	28	31	25	22	21	39	24	19	12	12	3	3	2	--	--	--	--	1	--
60	59	49	37	39	29	25	16	35	23	18	16	13	6	1	2	--	--	1	1	2	--
30	39	33	34	34	29	29	28	71	48	35	20	24	13	3	3	--	1	--	--	--	--
41	48	54	43	36	40	31	26	50	41	39	19	9	10	2	3	1	--	--	--	--	1
18	22	21	16	8	19	13	11	24	19	14	6	3	5	--	1	1	--	--	--	--	--
36	25	28	33	31	31	31	19	31	36	43	20	11	13	5	2	--	--	--	--	--	1
10	14	5	9	9	9	8	8	10	13	15	5	4	2	4	2	--	--	--	--	--	1
79	73	79	91	75	59	61	47	107	85	58	35	18	12	1	5	--	--	--	--	4	2
43	36	34	57	46	27	28	23	53	41	16	14	7	8	1	3	--	--	--	--	4	2
121	101	88	62	62	45	34	37	78	59	49	46	31	28	3	8	1	--	--	--	3	1
67	58	42	35	38	20	18	22	40	26	26	16	13	14	--	3	1	--	--	--	3	1
33	18	27	28	30	20	15	8	24	25	26	23	16	11	2	4	1	1	--	--	--	--
58	46	44	40	42	38	34	24	58	57	43	23	13	11	1	1	--	--	--	--	1	--
22	25	30	21	20	16	21	18	32	26	16	18	10	5	2	2	--	--	--	--	--	--
67	57	54	43	45	39	45	36	58	38	25	20	13	15	6	1	1	--	--	--	2	--
30	31	27	18	24	24	24	22	31	17	8	8	4	7	1	--	1	--	--	--	2	--
75	45	52	42	36	28	20	21	52	35	22	23	14	7	8	--	1	--	--	--	--	--
1,468	1,497	1,415	1,387	1,262	1,155	1,095	967	1,789	1,675	1,119	1,053	581	522	132	122	8	10	--	--	15	13
40	43	40	35	39	41	28	28	65	49	38	36	25	18	3	4	--	1	--	--	--	--
69	53	56	49	56	37	36	25	67	75	45	39	25	21	7	6	1	--	--	--	--	--
25	29	32	26	27	24	27	28	47	42	29	21	19	14	--	3	1	2	--	--	--	--
45	45	68	63	47	41	43	28	72	58	48	51	30	24	5	4	--	--	--	--	--	1
48	38	44	35	30	34	33	35	65	56	44	34	29	34	10	7	--	--	--	--	--	1
16	16	12	11	9	8	12	12	20	21	21	12	10	14	4	1	--	--	--	--	--	--
56	49	39	44	31	39	40	29	61	66	47	41	23	16	6	1	1	1	--	--	--	1
42	42	69	38	37	42	34	42	75	73	43	32	19	12	9	4	--	--	--	--	--	--
16	11	16	12	8	13	13	12	17	21	6	7	5	5	--	1	--	--	--	--	--	--
55	70	58	79	68	58	54	67	129	133	89	79	42	37	11	8	1	--	--	--	--	--
23	32	28	41	32	32	27	32	66	76	53	40	13	24	6	3	1	--	--	--	--	--
50	34	52	48	42	30	50	35	55	46	37	36	18	21	4	2	--	1	--	--	1	--
72	61	49	63	57	46	39	29	67	68	52	42	34	28	8	7	2	--	--	--	--	1
45	48	53	52	57	34	46	29	66	61	52	43	29	34	9	3	--	--	--	--	1	1
52	46	44	46	44	41	35	41	64	50	35	34	22	20	5	8	--	--	--	--	1	1
28	22	21	21	21	19	14	16	28	27	12	14	9	10	1	4	--	--	--	--	1	1
38	27	36	31	40	33	30	25	57	45	37	22	13	13	6	4	--	--	--	--	--	--
32	26	22	25	34	30	28	19	48	38	22	23	12	4	1	3	--	1	--	--	--	--
35	34	33	30	28	27	29	30	58	48	35	31	16	11	0	3	--	--	--	--	--	--
86	84	87	68	68	45	47	62	98	104	73	59	42	20	6	7	--	--	--	--	1	1
43	47	42	36	35	33	27	36	60	58	36	26	19	11	2	3	--	--	--	--	--	--

TABLE XI.—CONTINUED.—*Total population*

Counties, townships, villages, cities and wards.	Under 1.		1 to 5.		5 to 10.		10 to 15.		15 to 20.		20 to 25.		25 to 30.	
	Males.	Females.	Males.	Females.	Males.	Females.	Males.	Females.	Males.	Females.	Males.	Females.	Males.	Females.
INGHAM CO.—*Continued.*														
Lansing city	165	166	559	599	685	751	965	721	857	813	681	923	714	751
1st ward	14	11	61	63	76	85	84	85	65	73	61	54	49	56
2d ward	26	24	67	61	102	102	117	120	119	178	152	216	141	177
3d ward	31	22	98	99	106	111	107	104	102	129	122	158	109	115
4th ward	32	37	120	143	145	134	124	166	147	159	116	180	141	132
5th ward	34	46	131	150	163	197	451	136	323	158	148	176	168	171
6th ward	28	26	82	80	93	122	82	110	101	116	82	139	108	100
Mason city	14	11	42	42	80	51	59	75	70	85	65	98	69	81
1st ward	8	4	24	19	48	31	37	48	38	43	35	49	32	47
2d ward	6	7	18	23	32	20	22	27	32	42	30	49	37	34
IONIA CO.	334	300	1,290	1,288	1,709	1,564	1,808	1,664	1,863	1,732	1,747	1,631	1,427	1,347
Berlin	15	14	66	64	74	77	87	87	89	62	84	65	79	64
Boston (including Saranac village)	13	16	95	85	81	91	100	105	91	102	81	94	78	72
Saranac village	5	4	39	28	41	38	37	43	27	44	21	40	31	38
Campbell	17	21	68	84	94	91	111	88	85	90	85	75	62	60
Danby	15	6	50	55	79	50	63	65	65	60	58	55	45	57
Easton	10	11	58	45	60	62	70	57	176	51	240	70	145	45
Ionia (including part of Lyons village)	15	16	69	57	75	71	83	75	90	73	95	78	59	53
Lyons village (part of)	1	----	2	1	----	1	1	2	1	1	1	1	----	----
Keene	16	9	32	33	59	42	44	41	68	41	67	43	40	34
Lyons (including the following villages)	21	25	91	112	145	126	126	104	131	111	103	115	81	92
Lyons village (part of)	5	9	21	21	25	30	28	24	29	33	32	30	24	26
Muir village	2	2	12	14	27	18	29	24	29	23	14	24	11	18
Pewamo village	4	8	17	20	25	29	22	13	16	15	11	16	13	20
North Plains (inc. part of Hubbardston village)	13	14	51	61	72	70	78	81	81	73	71	66	69	51
Hubbardston vill. (part of)	2	5	12	18	21	22	21	21	21	21	12	11	10	13
Odessa (including Lake Odessa village)	31	22	104	98	119	117	137	135	122	126	97	87	84	102
Lake Odessa village	12	6	36	29	31	40	47	39	28	40	36	40	25	39
Orange	11	7	42	36	51	57	68	51	61	46	58	39	44	39
Orleans	19	10	43	48	72	65	81	83	85	78	57	58	40	48
Otisco	8	9	45	38	67	54	71	68	73	54	52	37	38	42
Portland (including Portland village)	24	22	88	77	120	118	146	124	109	143	101	121	105	106
Portland village	11	11	46	48	74	75	95	80	66	106	62	74	65	78
Ronald	10	11	49	49	68	60	73	61	79	58	49	45	41	50
Sebewa	11	14	69	72	82	71	86	68	76	64	62	64	54	40
Belding city	39	26	101	102	144	105	128	155	143	229	168	236	141	146
1st ward	9	10	36	34	47	29	43	50	59	79	43	75	54	45
2d ward	14	10	29	25	42	38	44	54	43	71	43	88	40	47
3d ward	16	6	36	43	55	38	41	51	41	79	82	73	47	54
Ionia city	48	47	169	172	247	237	256	216	239	271	219	283	222	246
1st ward	8	16	23	30	43	53	57	48	49	75	76	84	71	60
2d ward	13	7	42	36	62	37	47	48	55	50	44	64	39	56
3d ward	13	13	38	43	56	71	68	47	53	58	42	64	53	71
4th ward	14	11	66	63	86	76	84	73	82	88	57	71	59	59
IOSCO CO.	204	175	702	686	832	831	730	697	576	617	533	513	505	453
Alabaster	8	6	24	18	20	19	19	19	19	16	21	12	16	13
Au Sable	2	2	9	8	13	12	13	14	11	14	7	4	8	2
Baldwin (including East Tawas village)	46	35	157	146	179	197	147	150	124	129	141	125	121	100
East Tawas village	42	32	130	128	150	170	121	127	100	120	128	114	112	87

by sex and ages in periods of years.

30 to 35.		35 to 40.		40 to 45.		45 to 50.		50 to 60.		60 to 70.		70 to 80.		80 to 90.		90 to 100.		100 and over.		Unk.	
Males.	Females.	Males.	Females.	Males.	Females.	Males.	Females.	Males.	Females.	Males.	Females.	Males.	Females.	Males.	Females.	Males.	Females.	Males.	Females.	Males.	Females.
610	685	568	596	500	488	442	360	584	558	330	358	145	172	31	47	2	4	----	----	11	6
49	59	53	43	47	49	41	32	64	48	35	30	18	17	7	2	----	----	----	----	5	2
122	145	112	120	93	108	98	82	133	117	68	70	26	29	4	14	----	2	----	----	3	----
97	105	100	104	86	69	72	66	104	95	65	67	20	32	6	7	----	----	----	----	----	----
123	134	86	126	96	91	86	73	107	124	71	89	33	41	8	16	----	1	----	----	2	4
147	148	131	132	121	110	87	63	108	94	61	59	31	34	4	4	1	----	----	----	1	----
72	94	86	71	57	61	58	44	68	80	30	43	17	19	2	4	1	1	----	----	----	----
68	83	59	59	57	65	54	55	111	105	63	72	38	23	5	2	----	----	----	----	----	----
39	42	29	34	32	36	29	33	69	54	30	39	20	13	4	1	----	----	----	----	----	----
29	41	30	25	25	29	25	22	42	51	33	33	18	10	1	1	----	----	----	----	----	----
1,296	1,229	1,289	1,155	1,114	942	956	902	1,608	1,480	1,041	880	498	454	120	113	10	10	----	----	16	2
99	60	62	36	57	27	50	47	71	67	53	40	30	19	2	3	----	1	----	----	10	----
82	81	81	82	66	52	61	46	86	96	80	78	42	32	8	16	1	----	----	----	----	----
38	40	37	35	31	21	22	23	40	45	36	39	18	14	5	11	----	----	----	----	----	----
58	64	53	42	42	39	42	42	92	73	50	26	18	14	2	1	1	----	----	----	----	----
52	43	49	34	57	42	36	38	52	44	45	30	22	16	6	3	----	----	----	----	----	----
97	56	84	49	70	44	47	35	93	64	49	32	23	22	8	7	----	2	----	----	4	2
54	49	50	40	47	47	49	51	91	69	58	44	21	16	3	7	1	----	----	----	----	----
----	----	----	----	----	----	----	1	3	1	----	2	1	1	----	----	----	----	----	----	----	----
42	34	43	30	29	25	30	25	43	45	35	31	28	10	3	4	1	----	----	----	----	----
98	86	79	63	67	67	63	62	121	133	93	86	55	59	13	10	----	----	----	----	----	----
27	26	25	20	8	10	12	24	36	45	32	27	16	19	4	2	----	----	----	----	----	----
15	16	14	18	22	17	16	13	29	33	19	17	12	17	3	3	----	----	----	----	----	----
18	17	14	11	8	12	13	7	13	14	13	19	13	5	----	----	----	----	----	----	----	----
44	47	41	43	37	43	40	40	68	72	48	38	22	27	9	4	----	----	----	----	----	----
6	11	12	17	13	14	14	13	18	22	14	15	8	10	4	3	----	----	----	----	----	----
91	78	98	73	71	73	61	55	110	90	68	50	23	22	7	6	1	2	----	----	----	----
38	29	39	27	25	28	23	22	43	34	27	15	3	3	----	3	----	----	----	----	----	----
36	53	48	47	42	31	25	29	57	51	37	37	16	19	3	1	1	1	----	----	----	----
46	43	52	55	45	37	46	34	64	59	36	38	23	24	8	5	----	----	----	----	----	----
38	43	57	41	48	39	36	35	70	54	40	38	26	27	4	2	1	----	----	----	----	1
79	85	98	106	91	77	79	84	141	124	97	85	36	38	7	7	----	2	----	----	----	----
46	51	62	76	61	52	58	65	92	85	63	67	26	29	6	2	----	2	----	----	----	----
55	47	43	55	46	41	31	33	62	58	44	36	27	19	7	5	1	----	----	----	----	----
50	40	60	51	42	32	38	34	62	54	44	32	21	18	8	7	1	----	----	----	----	----
112	129	111	128	99	73	90	72	92	83	42	53	23	22	6	8	----	----	----	----	----	----
29	32	18	39	29	17	31	25	26	22	9	11	2	4	4	2	----	----	----	----	----	----
34	46	49	51	30	28	32	24	33	32	15	22	11	7	1	2	----	----	----	----	----	----
49	51	44	38	40	28	27	23	33	29	18	20	10	11	1	4	----	----	----	----	----	----
163	211	180	180	158	153	132	140	233	244	122	106	42	50	16	17	1	2	----	----	2	----
34	52	49	36	37	38	38	41	55	54	26	20	11	13	2	3	----	----	----	----	1	----
45	45	35	36	34	31	25	34	59	48	22	29	7	10	3	3	----	1	----	----	----	----
41	55	47	48	36	33	21	31	51	77	35	27	14	11	3	3	----	----	----	----	----	----
43	59	49	60	51	51	48	34	68	65	39	30	10	16	8	8	1	1	----	----	1	----
522	457	483	366	394	306	336	253	402	290	195	128	68	52	15	15	----	2	1	----	1	----
17	13	15	10	13	1	7	4	12	4	5	5	4	2	1	----	----	----	----	----	----	----
4	6	6	6	5	5	7	5	4	4	3	----	----	----	----	----	----	----	----	----	----	----
112	126	96	76	84	68	82	52	72	60	44	25	14	16	2	4	----	----	----	----	----	----
99	112	85	65	69	59	68	43	58	46	35	20	9	13	2	4	----	----	----	----	----	----

TABLE XI.—CONTINUED.—*Total population*

Counties, townships, villages, cities and wards.	Under 1.		1 to 5.		5 to 10.		10 to 15.		15 to 20.		20 to 25.		25 to 30.	
	Males.	Females.	Males.	Females.	Males.	Females.	Males.	Females.	Males.	Females.	Males.	Females.	Males.	Females.
Iosco Co.—*Continued.*														
Burleigh	7	9	29	26	41	34	34	33	21	24	19	14	20	20
Grant	5	----	11	9	15	20	10	10	11	5	8	6	5	6
Oscoda (including Oscoda village)	36	40	128	142	158	141	137	122	98	96	88	101	123	121
Oscoda village	33	39	121	134	148	134	122	114	81	88	75	93	103	111
Plainfield	3	3	16	10	10	13	9	10	11	12	14	17	15	7
Reno	7	9	15	30	23	20	18	20	18	18	19	16	22	17
Sherman	5	8	12	13	11	21	18	13	13	19	16	6	9	8
Tawas (including Tawas City village)	49	31	141	114	155	148	137	128	108	109	79	84	68	68
Tawas City village	26	17	83	60	85	86	76	67	56	63	39	52	45	46
Wilber	3	3	22	13	20	18	20	25	18	21	15	9	5	3
Au Sable city	33	29	138	157	187	188	168	153	124	154	106	119	93	88
1st ward	14	10	50	60	64	72	73	58	45	54	29	36	38	28
2d ward	9	8	44	37	49	58	48	41	39	50	35	40	33	38
3d ward	10	11	44	60	74	58	47	54	40	50	42	43	22	22
IRON CO.	90	99	406	341	356	341	259	231	200	181	296	222	291	216
Atkinson	8	7	31	17	39	26	19	22	27	15	85	20	44	12
Bates	5	8	27	30	41	27	18	16	9	13	20	9	19	7
Crystal Falls (including Crystal Falls village)	33	41	175	142	104	140	88	78	64	70	76	101	90	102
Crystal Falls village	24	28	111	96	73	98	62	52	43	49	41	83	57	68
Hematite	5	8	21	21	11	11	8	11	8	8	10	16	23	12
Iron River (including Iron River village)	20	21	76	64	89	62	74	54	44	50	50	45	65	44
Iron River village	14	20	59	50	69	49	59	44	34	42	37	42	42	32
Mansfield	4	3	4	4	1	4	1	4	5	2	12	7	9	7
Mastodon	1	4	23	16	15	13	10	13	10	6	22	5	22	15
Stambaugh	14	7	49	47	56	58	41	33	33	17	21	19	19	17
ISABELLA CO.	322	277	1,121	1,083	1,363	1,348	1,299	1,226	1,127	1,069	975	861	819	791
Broomfield	16	9	45	42	54	52	42	49	56	44	45	30	43	38
Chippewa	15	8	49	38	46	51	46	51	39	55	44	29	32	27
Coe (inc. Shepherd village)	28	14	61	71	94	87	88	94	97	113	103	86	78	71
Shepherd village	8	6	15	19	23	29	26	22	23	38	36	27	28	21
Coldwater	20	11	58	68	81	82	81	67	58	56	61	41	41	38
Deerfield	18	22	63	67	88	70	59	75	65	50	33	42	40	43
Denver	15	21	64	39	60	65	64	57	59	43	35	33	34	25
Fremont	15	11	58	55	66	88	81	63	63	53	65	48	40	44
Gilmore	9	10	35	62	52	41	54	45	34	39	29	24	37	19
Isabella	33	29	98	83	117	122	124	99	84	79	71	48	75	56
Lincoln	14	20	55	61	76	64	75	59	67	72	73	57	41	47
Nottawa	15	10	77	63	73	92	74	76	47	30	35	31	41	30
Rolland (including Blanchard village)	14	13	46	50	74	66	74	63	71	56	53	46	34	33
Blanchard village	4	4	10	10	5	13	14	11	15	14	8	10	7	4
Sherman	10	7	49	45	45	37	25	25	37	32	23	29	29	29
Union	20	19	69	62	82	99	89	67	73	57	51	40	41	53
Vernon	24	17	70	71	117	80	107	91	91	76	72	63	55	49
Wise	17	19	78	64	72	53	66	67	45	48	47	42	41	33
Mt. Pleasant city	39	37	146	142	168	199	150	178	141	166	135	172	117	156
1st ward	12	12	37	53	58	51	43	52	34	59	51	59	45	47
2d ward	10	16	56	40	51	71	56	67	54	51	45	50	35	55
3d ward	17	9	53	49	57	77	51	59	53	56	39	63	37	54

by sex and ages in periods of years.

30 to 35.		35 to 40.		40 to 45.		45 to 50.		50 to 60.		60 to 70.		70 to 80.		80 to 90.		90 to 100.		100 and over.		Unk.	
Males.	Females.	Males.	Females.	Males.	Females.	Males.	Females.	Males.	Females.	Males.	Females.	Males.	Females.	Males.	Females.	Males.	Females.	Males.	Females.	Males.	Females.
31	23	28	20	16	10	15	13	23	17	14	15	8	2								
8	6	6	5	2	4	5	5	9	4	4	1		1	1	1						
134	82	105	72	74	51	54	38	54	45	22	20	7	7	3	1		1	1		1	
117	80	92	69	67	44	47	36	44	40	17	17	3	5	2	1					1	
13	7	8	2	7	5	12	7	15	5	4	2	3		1	1						
21	8	14	11	16	7	5	5	17	7	3	2										
5	5	13	4	6	5	9	5	10	7	5	2		1								
71	69	68	62	69	64	57	48	89	58	42	30	19	10	3	2		1				
35	44	47	39	39	33	29	27	43	38	24	18	10	2		1						
9	8	5	8	13	12	16	5	13	14	13	4	5	2		1						
97	104	119	90	82	74	67	66	84	55	36	22	8	11	4	5						
31	34	49	33	37	25	19	24	27	23	15	4	2	4	2							
35	32	28	21	20	18	21	25	30	14	10	9	1	4	1	2						
31	38	42	36	25	31	27	17	27	18	11	9	5	3	1	3						
346	173	253	149	197	101	138	63	151	75	53	23	15	10	3	2					2	1
55	16	37	16	26	4	15	3	14	2	4		1	1								
19	9	21	13	11	9	8	6	9	4	4	4	3	7							1	
113	71	80	57	72	38	45	25	60	32	18	6	6	7	1	1						1
79	46	51	41	40	27	28	17	35	19	7	6	8	6	1	1						1
31	10	20	5	9	2	7	1	1	3	2											
68	52	48	27	34	24	33	15	39	17	14	3	3		1							
47	48	41	21	20	18	25	13	27	14	8	3	3		1							
12	1	3	2	2	1	3	3	5	1			1									
22	5	14	3	14	9	12	2	6	4	1											
26	9	30	26	29	14	15	8	17	12	10	10	1	4	1	1					1	
804	653	722	653	696	571	643	394	803	623	469	317	185	132	31	32	4	1	1	1	22	1
32	15	33	27	22	18	20	5	24	15	11	8	1	1	1	2						
32	23	29	21	23	25	21	18	32	29	22	10	9	9	2							
69	58	69	61	61	59	62	34	75	72	61	51	17	17	3	3						
20	23	22	27	22	18	22	9	18	16	17	13	4	5	1							
53	32	38	24	38	20	30	13	49	33	26	10	9	4			1				2	
46	38	35	31	38	25	37	25	50	27	24	13	6	5	3	1						
43	34	27	28	42	20	26	24	28	17	20	14	10	6	1	4	1				1	
43	43	39	36	29	25	33	18	44	37	31	20	15	12	1	2						
30	29	23	24	35	21	12	12	25	16	14	11	2	4		1						
57	56	52	48	67	40	61	27	55	44	35	20	11	10	3	2	1	1	1	1	1	
41	31	50	32	37	41	37	24	55	48	34	22	17	9	3	3	1					
18	26	34	29	35	30	28	11	28	21	18	8	10	5	1	1						
39	26	32	34	28	30	32	25	46	31	24	20	16	8	1							
9	6	7	8	8	10	10	5	8	8	8	5	4	1								
33	11	20	15	15	18	22	8	17	20	9	7	6	1		2						
53	39	30	45	43	31	39	27	57	43	31	22	15	10	4	2					3	
54	38	56	48	45	37	42	27	56	44	32	30	13	11	3	2						
43	34	38	31	40	35	27	17	43	29	22	8	7	5	1	1						
118	120	111	119	98	96	114	79	119	97	55	43	21	18	4	6					15	1
49	35	32	43	25	31	42	27	41	23	19	18	3	4	3						8	1
33	44	39	34	37	35	34	29	37	32	17	15	13	8	1	4					9	
36	41	40	42	36	30	38	23	41	42	19	10	5	6		2						

TABLE XI.—CONTINUED.—*Total population*

Counties, townships, villages, cities and wards.	Under 1.		1 to 5.		5 to 10.		10 to 15.		15 to 20.		20 to 25.		25 to 30.	
	Males.	Females.	Males.	Females.	Males.	Females.	Males.	Females.	Males.	Females.	Males.	Females.	Males.	Females.
JACKSON CO.	473	452	1,568	1,569	2,047	2,025	2,151	2,159	2,267	2,233	2,265	2,316	2,153	1,934
Blackman	22	17	77	56	79	82	78	84	90	88	97	89	79	47
Columbia (including Brooklyn village)	9	17	43	57	71	65	68	85	94	84	77	72	56	58
Brooklyn village	3	4	15	23	29	20	25	31	31	38	15	21	13	23
Concord (including Concord village)	9	8	49	40	42	62	56	44	81	50	43	58	50	43
Concord village	3	1	18	12	23	24	16	20	27	14	17	23	17	21
Grass Lake (including Grass Lake village)	13	18	47	58	75	66	81	71	85	75	80	82	81	67
Grass Lake village	4	5	18	19	25	26	26	20	22	27	28	34	25	32
Hanover (including Hanover village)	17	15	38	62	68	54	77	63	66	54	69	60	56	53
Hanover village	6	3	12	20	16	20	23	22	16	22	7	19	16	14
Henrietta	11	10	38	52	53	66	56	62	58	51	59	52	53	45
Leoni	8	14	47	51	63	66	69	76	81	76	74	60	59	47
Liberty	14	9	32	49	49	38	47	47	56	54	37	45	50	20
Napoleon	7	8	29	33	31	34	52	44	53	51	32	49	53	28
Norvell	8	10	27	30	35	38	37	40	41	44	44	35	30	27
Parma (including part of Parma village)	11	7	40	44	48	70	75	53	61	52	58	55	47	34
Parma village (part of)	1	1	3	9	8	15	16	10	5	7	8	14	6	8
Pulaski	11	18	37	29	33	53	45	60	51	42	43	47	32	30
Rives	24	14	40	41	57	52	56	62	71	59	53	44	55	50
Sandstone (including part of Parma village)	16	12	59	52	70	66	62	80	63	61	72	49	54	65
Parma village (part of)	2	----	14	8	9	11	13	14	5	7	6	8	6	12
Spring Arbor	12	4	49	34	57	58	74	72	79	54	55	38	44	26
Springport (inc. Springport village)	15	8	54	54	61	72	62	77	63	73	57	79	63	51
Springport village	2	3	17	18	27	21	20	33	12	25	17	24	17	29
Summit	12	11	40	28	57	49	56	46	62	40	61	40	43	29
Tompkins	4	13	46	40	63	47	49	51	56	53	40	55	58	43
Waterloo	15	17	37	49	60	59	60	69	57	52	58	47	43	38
Jackson city	235	222	739	710	975	928	991	973	999	1,110	1,156	1,260	1,147	1,123
1st ward	15	24	54	63	69	69	69	88	76	84	86	100	79	80
2d ward	21	24	82	67	101	115	126	129	124	135	103	166	96	132
3d ward	15	11	57	56	74	67	63	78	75	102	86	107	55	74
4th ward	28	19	76	91	122	124	124	125	118	179	152	238	142	221
5th ward	36	35	98	89	156	125	133	139	164	152	151	170	165	166
6th ward	41	43	154	138	169	159	171	149	149	164	161	180	157	166
7th ward	45	44	133	115	168	142	177	153	166	190	180	218	216	211
8th ward	34	22	85	91	116	127	128	112	127	104	237	81	237	73
KALAMAZOO CO.	425	425	1,656	1,541	1,875	1,880	1,807	1,768	1,961	1,987	1,905	2,167	1,820	1,875
Alamo	12	9	63	47	57	37	56	52	50	39	54	58	48	42
Brady (including part of Vicksburg village)	20	17	60	42	67	71	72	61	73	54	66	56	55	63
Vicksburg village (part of)	3	2	9	6	12	14	12	12	12	11	12	15	11	14
Charleston (including part of Galesburg village)	7	13	31	40	46	42	54	27	50	31	42	36	46	35
Galesburg village (part of)	----	----	4	3	3	7	3	3	9	3	1	4	1	3
Climax	19	9	58	59	75	64	57	73	47	69	57	71	72	64
Comstock (including part of Galesburg village)	17	12	53	50	48	76	72	71	92	79	74	75	64	63
Galesburg village (part of)	4	1	13	15	9	17	15	27	26	23	12	25	14	16
Cooper	11	12	44	45	57	57	56	43	60	58	56	48	48	40
Kalamazoo	20	26	83	76	86	85	86	95	106	93	109	82	97	77
Oshtemo	13	9	40	47	50	39	47	51	65	48	71	51	55	57

by sex and ages in periods of years.

30 to 35.		35 to 40.		40 to 45.		45 to 50.		50 to 60.		60 to 70.		70 to 80.		80 to 90.		90 to 100.		100 and over.		Unk.	
Males.	Females.	Males.	Females.	Males.	Females.	Males.	Females.	Males.	Females.	Males.	Females.	Males.	Females.	Males.	Females.	Males.	Females.	Males.	Females.	Males.	Females.
1,942	1,811	1,757	1,638	1,615	1,373	1,366	1,234	2,126	1,932	1,332	1,261	647	561	139	156	9	10	---	---	9	5
54	54	63	49	45	43	48	44	70	71	51	39	37	22	7	6	---	1	---	---	---	1
51	58	55	55	44	46	50	36	86	89	51	55	37	20	8	4	---	---	---	---	---	---
17	23	25	30	15	20	19	7	36	36	20	21	14	11	2	2	---	---	---	---	---	---
46	48	45	37	46	40	38	49	82	66	58	51	29	23	3	10	1	---	---	---	---	---
18	19	25	17	16	16	12	22	33	34	28	17	14	10	1	4	---	---	---	---	---	---
57	65	40	43	53	38	48	62	104	89	54	63	34	30	11	8	---	1	---	---	1	1
26	29	14	10	19	16	20	25	40	39	25	35	17	13	3	4	---	1	---	---	---	---
53	40	45	46	47	56	49	40	81	71	44	43	31	28	2	7	1	---	---	---	---	---
7	10	13	16	13	21	16	16	24	16	13	13	7	9	---	3	---	---	---	---	---	---
39	36	34	39	39	34	23	34	67	45	35	29	28	15	2	3	1	---	---	---	2	1
48	43	52	44	52	52	53	41	76	58	54	46	24	20	6	6	---	---	---	---	---	---
30	31	35	28	22	30	24	33	41	38	37	26	17	15	1	4	1	---	---	---	---	---
35	31	35	46	34	26	31	31	56	62	33	42	26	20	10	4	---	---	---	---	---	---
30	30	33	30	22	21	21	20	38	38	32	28	17	14	5	4	---	---	---	---	---	---
36	33	40	47	37	34	30	37	71	53	39	35	16	9	6	7	---	---	---	---	---	---
7	10	5	11	11	8	13	10	12	13	9	9	1	1	2	1	---	---	---	---	---	---
40	32	39	44	38	17	28	24	41	37	41	41	21	24	9	4	---	1	---	---	---	---
40	38	33	29	37	35	24	26	65	58	40	38	19	16	4	5	---	---	---	---	---	---
64	60	42	31	42	37	36	28	73	64	53	31	31	22	4	13	---	2	---	---	---	---
11	7	7	6	8	10	3	6	13	18	11	13	7	9	3	4	---	---	---	---	---	---
35	49	55	41	37	38	34	37	64	59	32	37	17	15	3	6	1	---	---	---	---	---
76	68	67	42	52	37	33	32	51	64	47	44	27	11	3	6	---	---	---	---	1	---
38	32	33	19	23	13	8	13	18	18	19	17	12	4	1	1	---	---	---	---	1	---
47	30	34	31	37	38	36	28	58	50	23	19	19	9	4	8	---	---	---	---	---	---
37	31	27	31	38	26	31	31	50	58	47	30	16	10	2	3	---	---	---	---	---	---
40	38	41	37	34	19	26	18	50	36	29	33	28	19	6	3	1	---	---	---	---	---
1,084	996	942	888	859	706	703	583	902	826	532	531	173	219	43	45	3	5	---	---	5	2
77	68	65	72	82	54	48	50	65	59	41	29	17	15	5	3	---	1	---	---	2	---
92	122	82	103	93	90	75	73	112	128	68	74	24	31	5	6	1	1	---	---	---	---
53	106	71	78	68	61	43	43	78	81	47	51	17	25	3	8	1	---	---	---	1	---
150	184	143	160	113	116	106	104	154	163	88	123	32	50	12	13	1	---	---	---	1	---
142	133	134	133	109	104	92	71	113	94	68	76	23	24	2	2	---	1	---	---	1	1
179	148	145	124	110	118	106	74	102	94	62	62	18	32	7	4	---	---	---	---	---	---
162	166	126	150	131	120	105	106	139	142	80	75	24	33	7	6	---	2	---	---	---	---
229	69	176	68	153	43	128	62	139	65	78	41	18	9	2	3	---	---	---	---	---	1
1,628	1,576	1,610	1,477	1,241	1,265	1,172	1,126	1,929	1,947	1,249	1,171	613	585	142	150	16	10	---	---	40	17
47	34	31	35	44	28	30	27	56	47	46	39	16	14	6	2	2	---	---	---	---	---
46	46	47	47	43	38	41	38	65	54	57	39	32	22	6	7	1	1	---	---	---	1
7	13	13	18	8	9	11	6	21	16	13	6	6	8	2	2	---	1	---	---		---
36	22	44	36	18	26	26	39	54	45	38	33	21	15	8	3	---	4	---	---	1	---
---	2	3	6	2	2	3	4	7	4	5	2	2	2	---	1	---	1	---	---	---	---
54	38	60	49	45	32	42	45	71	81	57	36	32	21	6	9	---	1	---	---	1	---
69	60	60	55	54	60	70	58	96	94	65	71	48	40	12	13	1	---	---	---	2	---
20	25	20	17	15	21	20	22	28	39	23	32	19	16	4	7	1	---	---	---	1	---
54	35	43	33	30	28	31	30	48	50	31	28	27	22	6	4	---	---	---	---	---	---
70	75	68	66	39	50	57	52	88	128	58	78	23	26	5	8	1	---	---	---	---	4
49	34	56	40	33	29	42	36	81	54	65	56	31	20	4	7	---	2	---	---	2	---

TABLE XI.—CONTINUED.—*Total population*

Counties, townships, villages, cities and wards.	Under 1.		1 to 5.		5 to 10.		10 to 15.		15 to 20.		20 to 25.		25 to 30.	
	Males.	Females.	Males.	Females.	Males.	Females.	Males.	Females.	Males.	Females.	Males.	Females.	Males.	Females.
KALAMAZOO CO.—*Continued.*														
Pavilion	11	9	41	33	53	56	50	36	59	41	45	42	39	38
Portage	11	9	44	36	35	34	50	31	41	33	45	42	46	39
Prairie Ronde	10	9	41	41	49	45	39	47	56	42	35	32	36	31
Richland (including Richland village)	12	13	52	38	57	40	47	46	66	53	55	54	66	46
Richland village	3	4	13	7	21	10	16	20	10	15	11	9	15	17
Ross (inc. Augusta village)	6	14	50	38	53	51	73	66	65	72	51	54	57	50
Augusta village	3	3	17	9	20	17	23	17	23	26	12	23	16	15
Schoolcraft (including the following villages)	19	17	71	63	86	89	93	108	102	105	73	92	67	76
Schoolcraft village	5	9	26	24	30	31	38	41	28	44	23	44	30	25
Vicksburg village (part of)	4	1	17	15	25	26	26	36	29	25	14	21	17	29
Texas	5	8	39	27	39	39	43	36	59	31	41	42	47	28
Wakeshma	16	21	54	56	85	76	79	63	85	61	67	63	61	57
Kalamazoo city	216	218	832	803	932	979	833	862	885	1,078	964	1,269	916	1,069
1st ward	47	38	181	178	188	212	160	144	171	223	216	259	220	242
2d ward	66	68	244	219	255	283	258	254	248	302	246	344	242	277
3d ward	28	26	96	115	154	146	116	146	166	191	193	260	163	237
4th ward	42	55	188	181	206	194	187	215	188	240	186	279	169	191
5th ward	33	31	123	110	129	144	112	103	112	122	123	127	122	122
KALKASKA CO.	70	66	286	255	304	266	311	274	296	254	340	230	318	172
Boardman	7	11	30	38	34	34	49	42	36	34	35	31	24	26
Clearwater	9	7	39	22	30	30	28	31	34	25	32	31	46	16
Cold Springs	2	1	5	3	4	8	7	8	5	8	7	2	4	6
Excelsior	3	4	15	16	14	12	19	18	22	18	13	11	11	8
Garfield	2	-----	11	6	10	10	8	10	12	5	10	2	7	4
Glade	1	2	10	6	3	5	2	2	7	4	12	2	11	6
Kalkaska (including Kalkaska village)	29	26	79	78	101	83	82	69	71	85	85	80	87	58
Kalkaska village	24	15	60	55	67	60	60	49	53	69	64	68	67	48
Oliver	2	1	2	7	4	5	4	4	3	-----	2	4	5	1
Orange	2	1	24	15	24	18	35	21	29	16	25	19	18	5
Rapid River	5	7	39	29	40	40	32	38	41	37	50	30	38	20
Springfield	5	6	21	28	27	16	27	18	23	12	53	15	52	16
Wilson	2	-----	11	7	13	5	18	13	13	10	16	8	15	6
KENT CO.	1,468	1,463	5,522	5,504	6,485	6,495	5,896	5,922	5,726	6,199	5,447	5,994	5,153	5,497
Ada	16	17	55	53	70	62	88	60	93	72	69	54	47	37
Algoma (inc. part of Rockford village)	29	19	85	91	101	116	111	102	123	106	86	87	79	58
Rockford village (part of)	3	4	20	18	20	26	25	30	29	42	21	35	21	19
Alpine	10	18	61	69	101	86	70	72	83	80	64	52	69	58
Bowne	15	13	52	43	64	72	62	68	76	66	52	58	67	56
Byron	26	23	94	82	92	98	90	86	89	80	96	73	68	66
Caledonia (inc. Caledonia village)	17	18	55	73	84	86	112	87	73	104	69	52	66	62
Caledonia village	5	5	18	17	26	23	23	19	15	26	21	13	12	20
Cannon	13	17	57	31	56	59	69	61	74	49	54	58	54	32
Cascade	12	10	50	51	82	67	73	56	72	68	63	69	40	39
Courtland	9	15	73	54	55	83	73	74	79	71	71	43	45	38
Gaines	13	14	56	57	86	67	83	77	82	62	72	57	54	36
Grand Rapids (inc. East Grand Rapids village)	14	20	78	70	95	81	86	82	108	89	111	91	79	59
East Grand Rapids village	1	1	12	11	11	6	11	9	19	19	25	23	19	11
Grattan	12	12	52	47	68	60	57	55	63	44	60	47	43	53
Lowell (inc. Lowell village)	23	31	132	110	152	171	171	154	140	158	131	146	100	144
Lowell village	11	14	51	60	80	92	87	72	68	98	70	93	49	86

by sex and ages in periods of years.

30 to 35.		35 to 40.		40 to 45		45 to 50.		50 to 60.		60 to 70.		70 to 80.		80 to 90.		90 to 100.		100 and over.		Unk.	
Males.	Females.	Males.	Females.	Males.	Females.	Males.	Females.	Males.	Females.	Males.	Females.	Males.	Females.	Males.	Females.	Males.	Females.	Males.	Females.	Males.	Females.
49	36	44	31	33	29	27	34	41	41	36	33	15	20	5	----	1	----	---	---	1	---
34	34	31	22	26	17	16	25	54	46	37	26	13	14	2	2	----	----	---	---	---	---
26	34	42	32	28	31	23	12	33	36	26	24	17	16	1	3	----	----	---	---	---	---
49	37	39	35	35	22	22	31	51	43	33	38	20	21	8	4	2	----	---	---	---	---
10	13	11	16	11	6	8	12	14	11	10	15	5	6	1	1	----	----	---	---	---	---
44	32	51	52	40	51	43	38	71	79	65	46	35	22	7	12	----	----	---	---	---	---
12	10	16	17	12	22	15	18	28	33	25	20	14	6	3	4	----	----	---	---	---	---
77	88	91	81	49	65	65	55	122	133	78	59	34	45	6	11	1	----	---	---	---	1
31	35	34	23	16	26	20	26	51	67	32	22	14	21	4	5	----	----	---	---	---	1
24	29	28	33	13	19	25	20	40	35	26	22	11	15	----	4	----	----	---	---	---	---
26	23	31	25	19	25	24	19	53	52	37	30	29	23	7	2	----	----	---	---	---	---
39	42	45	46	44	39	51	39	67	59	48	37	17	16	4	2	1	----	---	---	---	---
859	906	827	792	661	695	562	548	878	905	472	500	203	228	49	61	6	2	---	---	33	11
206	188	210	161	139	134	108	100	163	138	76	78	30	24	6	5	----	----	---	---	9	1
219	260	201	212	169	183	143	144	232	209	106	125	37	55	9	12	----	----	---	---	---	---
163	178	166	168	137	169	140	145	212	268	140	143	56	72	16	22	5	----	---	---	15	5
154	175	145	150	129	149	112	98	185	200	101	112	53	62	14	16	----	2	---	---	7	5
117	105	105	101	87	60	59	61	86	90	49	42	27	15	4	6	1	----	---	---	2	---
262	164	272	163	184	129	204	129	254	140	116	81	40	36	9	9	1	1	---	---	4	---
34	19	33	25	26	21	27	20	28	17	17	13	7	4	1	1	1	----	---	---	---	---
26	15	27	15	15	7	18	15	26	14	14	10	7	5	3	1	----	----	---	---	---	---
4	2	4	2	6	6	8	1	10	4	1	1	1	----	----	----	----	----	---	---	---	---
11	3	9	13	12	11	11	4	15	10	8	5	1	4	1	----	----	----	---	---	---	---
6	11	8	4	2	4	8	5	10	2	3	1	1	2	----	1	----	----	---	---	---	---
17	2	9	2	10	2	3	1	3	----	----	----	----	----	----	----	----	----	---	---	---	---
68	57	83	55	39	37	53	39	75	48	29	24	12	11	2	3	----	1	---	---	---	---
55	49	65	42	31	29	39	31	56	32	22	19	5	11	2	3	----	1	---	---	---	---
4	5	3	----	1	1	3	1	3	2	----	2	----	----	----	----	----	----	---	---	---	---
9	12	12	13	14	11	18	20	20	12	12	6	5	3	1	1	----	----	---	---	---	---
31	19	26	21	22	20	30	11	29	20	19	7	5	4	1	1	----	----	---	---	3	---
42	10	40	9	27	3	19	8	32	10	11	8	----	2	----	1	----	----	---	---	1	---
10	9	18	4	10	6	6	3	3	1	2	4	1	1	----	----	----	----	---	---	---	---
4,950	4,821	4,583	4,160	3,794	3,390	3,102	2,739	4,687	4,308	2,969	2,600	1,358	1,099	268	242	23	14	---	---	35	25
43	35	42	41	47	45	43	30	68	58	52	41	23	16	6	3	----	----	---	---	---	--
67	61	73	74	84	70	78	63	91	85	82	79	41	38	6	9	1	----	---	---	1	---
19	28	24	20	18	19	27	28	31	36	32	41	17	19	2	5	----	----	---	---	1	---
55	53	73	48	42	44	40	23	55	56	46	40	26	23	4	8	----	----	---	---	---	---
59	47	60	44	38	25	31	23	41	62	49	32	26	15	2	5	----	----	---	---	---	---
75	65	62	44	49	53	54	36	76	84	53	39	35	19	6	3	2	----	---	---	---	---
61	63	59	57	63	43	40	39	88	83	58	52	34	18	4	6	----	----	---	---	1	2
21	20	14	21	22	12	10	12	17	16	13	8	6	5	3	----	----	----	---	---	---	---
42	37	40	31	34	27	21	23	56	45	34	31	29	18	5	1	----	----	---	---	---	---
47	43	44	38	49	28	32	33	50	52	41	37	18	17	4	2	1	----	---	---	---	---
44	50	62	50	48	47	43	27	54	43	42	43	27	16	8	4	----	----	---	---	---	---
36	45	50	47	47	36	42	37	54	43	47	29	24	11	2	3	----	----	---	---	---	---
71	55	75	41	44	47	66	35	197	94	183	46	100	36	24	5	1	----	---	---	-	---
16	10	9	11	7	6	7	5	14	19	15	7	12	7	1	2	1	----	---	-	---	---
48	33	44	27	29	31	41	24	45	35	29	32	24	14	3	3	----	----	---	---	---	--
129	126	124	102	87	99	88	88	151	180	124	108	65	40	14	6	3	2	--	---	---	---
81	82	71	64	47	54	53	54	93	119	56	60	34	30	8	4	1	2	---	---	---	---

TABLE XI.—CONTINUED.—*Total population*

Counties, townships, villages, cities and wards.	Under 1.		1 to 5.		5 to 10.		10 to 15.		15 to 20.		20 to 25.		25 to 30.	
	Males.	Females.	Males.	Females.	Males.	Females.	Males.	Females.	Males.	Females.	Males.	Females.	Males.	Females.
KENT CO.—*Continued.*														
Nelson (inc. the following villages)	34	23	119	90	122	138	128	100	92	104	93	105	61	69
Cedar Springs vill. (part of)	5	6	20	17	25	24	23	21	21	35	26	32	18	17
Sand Lake village	6	4	17	12	14	24	16	10	11	28	18	10	10	17
Oakfield	13	7	33	51	64	41	58	54	67	58	58	40	38	42
Paris	23	19	90	86	92	91	111	99	153	90	93	61	72	62
Plainfield (inc. part of Rockford village)	19	20	84	84	89	121	89	97	101	77	104	59	59	61
Rockford village (part of)	-----	-----	1	1	3	5	6	2	4	2	1	3	1	3
Solon (inc. part of Cedar Springs village)	22	25	82	79	110	104	101	104	92	84	72	49	51	65
Cedar Springs vill. (part of)	6	7	15	19	24	22	22	22	17	25	19	20	19	22
Sparta (inc. the following villages)	33	29	126	120	163	145	137	123	126	126	107	111	90	93
Lisbon village (part of)	-----	2	5	10	9	12	7	10	5	7	7	4	4	8
Sparta village	15	15	50	43	50	49	43	34	38	35	36	49	37	15
Spencer	14	13	65	65	95	90	88	75	63	66	56	48	45	35
Tyrone (inc. part of Casnovia village)	22	17	72	74	85	95	82	77	71	85	67	53	59	46
Casnovia village (part of)	-----	2	2	4	2	3	5	5	3	11	7	4	4	5
Vergennes	13	14	53	42	62	51	57	58	58	43	55	44	44	43
Walker	29	31	118	126	131	116	102	94	116	93	105	72	83	72
Wyoming (inc. Grandville village)	51	49	147	162	207	211	186	181	143	147	129	95	95	116
Grandville village	4	8	12	15	20	21	27	30	20	27	18	18	14	10
Grand Rapids city	986	989	3,633	3,694	4,159	4,181	3,612	3,826	3,489	4,177	3,510	4,370	3,645	4,055
1st ward	67	84	275	284	346	318	290	277	283	372	361	388	359	329
2d ward	46	55	129	145	137	179	160	147	183	257	191	315	224	285
3d ward	71	54	244	261	299	320	267	267	286	436	277	546	315	513
4th ward	65	77	280	230	328	323	331	378	319	437	377	542	398	458
5th ward	150	140	487	511	606	556	501	599	518	487	423	476	390	395
6th ward	160	156	589	591	600	631	473	506	477	441	457	413	453	390
7th ward	87	98	343	342	345	363	304	343	276	325	289	314	334	328
8th ward	44	38	169	158	196	214	161	151	132	192	154	200	167	190
9th ward	55	55	222	248	251	274	233	245	228	283	246	253	235	246
10th ward	85	92	352	357	389	363	379	389	330	448	325	407	303	377
11th ward	73	65	279	286	374	355	295	301	253	289	202	283	251	313
12th ward	83	75	264	281	288	285	218	223	204	210	208	233	216	231
KEWEENAW CO.	44	43	157	161	188	183	171	140	142	125	169	102	144	92
Allonez	20	17	81	80	68	80	62	60	57	52	89	46	70	31
Eagle Harbor	7	6	26	21	38	36	36	21	27	19	20	17	18	20
Grant	3	2	6	6	7	10	3	7	7	4	9	3	11	5
Houghton	2	7	15	14	13	12	13	10	12	8	20	9	13	13
Sherman	12	11	29	40	62	45	57	42	39	42	31	27	32	23
LAKE CO.	63	60	258	293	318	313	313	314	323	270	388	222	348	172
Chase (inc. Chase village)	12	11	56	47	62	71	75	81	72	71	67	43	47	32
Chase village	3	4	15	11	13	18	22	20	15	16	7	11	7	8
Cherry Valley	1	1	3	5	5	7	6	6	21	5	37	6	24	3
Dover	3	1	10	14	12	15	20	12	13	5	14	11	12	5
Eden	2	1	4	-----	2	2	3	2	7	3	40	2	45	2
Elk	11	15	43	48	46	47	32	26	40	27	71	37	78	35
Ellsworth (including part of Luther village)	6	9	43	42	43	45	65	58	55	57	43	31	37	35
Luther village (part of)	-----	3	8	9	10	14	22	22	21	23	18	7	16	15
Glencoe	1	1	6	8	13	8	11	8	14	8	21	5	18	5
Lake	1	1	6	7	7	6	6	3	7	4	4	4	1	4

by sex and ages in periods of years.

30 to 35.		35 to 40.		40 to 45.		45 to 50.		50 to 60.		60 to 70.		70 to 80.		80 to 90.		90 to 100.		100 and over.		Unk.	
Males.	Females.	Males.	Females.	Males.	Females.	Males.	Females.	Males.	Females.	Males.	Females.	Males.	Females.	Males.	Females.	Males.	Females.	Males.	Females.	Males.	Females.
66	77	83	67	55	55	74	65	99	97	83	54	33	21	5	9	----	----	----	----	----	----
16	28	18	17	17	19	15	18	29	28	19	17	11	9	----	1	----	----	----	----	----	----
11	8	10	10	10	10	14	13	21	20	16	13	6	4	3	----	----	----	----	----	----	----
42	30	28	22	33	35	33	29	51	34	39	28	13	6	1	5	----	----	----	----	----	----
70	51	60	41	57	51	47	44	109	87	78	50	44	25	7	1	----	----	----	----	----	----
61	59	63	49	57	50	46	43	83	68	53	42	23	12	[illegible]	7	----	----	----	----	1	----
2	2	----	4	2	3	4	3	4	3	4	5	3	----	1	1	----	----	----	----	----	----
55	54	74	56	55	63	45	41	83	75	57	44	19	20	6	5	1	----	----	----	----	----
14	14	17	13	12	23	13	16	23	31	21	13	7	6	----	3	1	----	----	----	----	----
98	101	101	102	91	72	65	62	107	103	100	86	42	40	10	12	1	----	----	----	----	----
7	6	3	5	5	3	5	3	5	8	6	5	----	----	----	1	----	----	----	----	----	----
34	42	44	38	30	36	27	24	32	35	39	37	14	9	2	5	----	----	----	----	----	----
37	39	38	37	48	31	45	33	56	49	28	20	11	5	5	2	----	----	----	----	----	----
41	46	51	57	55	38	43	38	76	45	41	38	19	12	2	4	----	----	----	----	----	----
3	1	3	3	3	4	3	[illegible]	5	6	6	7	3	----	----	1	----	----	----	----	----	----
39	29	48	35	39	21	29	27	45	51	27	29	16	12	4	4	----	----	----	----	1	----
96	81	82	67	69	53	52	41	80	57	69	43	23	21	11	9	1	----	----	----	----	----
114	107	103	90	105	92	80	51	128	112	73	67	36	32	3	9	2	1	----	----	----	----
10	15	11	12	10	15	11	10	28	29	14	15	7	14	1	1	1	----	----	----	----	----
3,454	3,434	3,044	2,895	2,469	2,234	1,924	1,784	2,758	2,610	1,481	1,490	607	612	124	117	10	11	----	----	31	23
307	283	270	228	226	180	165	154	243	221	133	129	47	61	12	11	----	----	----	----	5	7
197	219	181	174	149	137	124	108	156	170	85	90	43	42	8	13	1	1	----	----	----	----
319	380	242	277	233	253	184	195	278	291	162	192	87	82	33	22	2	2	----	----	2	1
383	340	312	316	245	247	185	206	307	273	172	148	64	63	16	13	1	1	----	----	9	6
349	364	347	328	273	285	261	190	321	317	163	162	62	72	9	9	----	1	----	----	8	[illegible]
405	370	349	302	266	227	215	180	309	294	166	157	55	55	6	6	----	----	----	----	5	2
291	298	274	283	204	177	174	142	199	201	127	130	58	41	9	8	2	1	----	----	1	----
181	177	164	137	118	72	69	78	123	117	80	73	22	20	2	2	1	----	----	----	1	3
226	179	168	161	157	133	121	123	175	147	85	70	38	32	5	7	----	2	----	----	----	----
307	313	276	294	227	219	171	179	258	231	129	149	46	69	17	14	----	2	----	----	----	1
287	310	268	239	223	186	154	135	231	207	102	112	47	44	4	8	1	1	----	----	----	----
202	201	193	156	148	118	101	94	158	141	77	78	38	31	3	4	2	----	----	----	----	----
122	71	100	73	104	59	80	50	88	62	52	38	26	13	3	2	----	1	----	----	----	----
68	24	45	28	42	28	36	20	36	19	15	10	4	3	1	1	----	----	----	----	----	----
20	16	11	14	17	9	10	6	14	10	17	8	7	2	----	----	----	----	----	----	----	----
6	5	11	2	8	1	4	2	3	3	3	2	4	1	1	----	----	----	----	----	----	----
11	6	8	4	7	4	10	5	12	11	10	7	8	4	1	1	----	----	----	----	----	----
17	20	25	25	30	17	20	17	23	19	7	11	3	3	----	----	----	1	----	----	----	----
307	193	259	158	219	124	185	122	252	160	125	71	32	21	8	3	1	2	----	----	----	----
29	42	34	37	42	29	30	31	62	46	33	24	10	7	5	2	1	2	----	----	----	----
6	12	10	13	17	10	7	[illegible]	14	9	8	7	3	1	1	2	----	1	----	----	----	----
23	3	13	3	16	4	3	2	6	4	2	----	1	----	----	----	----	----	----	----	----	----
6	10	12	6	5	3	4	7	11	7	8	4	2	2	----	----	----	----	----	----	----	----
32	3	24	2	16	1	13	----	8	2	3	2	1	----	----	----	----	----	----	----	----	----
72	29	43	17	28	10	19	10	20	6	10	4	----	----	----	----	----	----	----	----	----	----
35	29	31	26	35	28	38	24	49	32	18	12	4	4	1	----	----	----	----	----	----	----
13	6	10	13	19	16	17	12	25	8	7	3	----	----	----	----	----	----	----	----	----	----
21	6	14	4	12	2	[illegible]	3	10	1	3	1	----	1	----	----	----	----	----	----	----	----
5	1	2	2	4	2	5	1	1	1	1	2	----	1	----	----	----	----	----	----	----	----

TABLE XI.—CONTINUED.—*Total population*

Counties, townships, villages, cities and wards.	Under 1.		1 to 5.		5 to 10.		10 to 15.		15 to 20.		20 to 25.		25 to 30.	
	Males.	Females.	Males.	Females.	Males.	Females.	Males.	Females.	Males.	Females.	Males.	Females.	Males.	Females.
LAKE CO.—*Continued.*														
Newkirk (including part of Luther village)	9	7	28	53	48	46	37	44	27	38	23	34	30	15
Luther village (part of)	5	6	11	37	31	26	22	32	15	30	13	22	15	12
Pinora	7	5	28	26	36	29	25	35	28	28	24	16	13	12
Pleasant Plains (including Baldwin village)	8	4	20	29	32	25	17	29	25	14	23	24	21	16
Baldwin village	8	4	17	27	29	24	12	22	22	14	18	19	17	15
Webber	1	-----	4	1	5	2	7	2	5	2	4	2	1	1
Yates	1	1	7	13	7	10	9	8	9	7	17	7	21	7
LAPEER CO.	325	296	1,217	1,110	1,642	1,498	1,716	1,565	1,478	1,483	1,234	1,243	1,067	1,059
Almont (including Almont village)	18	19	67	71	87	98	92	99	96	95	64	84	72	71
Almont village	7	6	27	23	28	35	31	38	27	46	24	39	32	27
Arcada	20	14	55	57	84	79	93	74	54	44	58	43	52	32
Attica (including Attica village)	8	18	53	45	78	80	82	76	88	71	71	62	47	58
Attica village	1	3	11	5	17	20	22	18	19	19	12	8	11	11
Burlington (including Clifford village)	15	20	66	53	78	87	101	77	89	76	85	63	58	61
Clifford village	2	7	17	14	28	28	32	25	19	20	20	11	12	15
Burnside	34	25	98	96	130	111	113	113	104	113	81	84	75	54
Deerfield	21	4	40	60	81	65	88	58	56	34	31	32	38	38
Dryden (including Dryden village)	10	3	51	43	63	65	77	73	63	65	54	72	50	53
Dryden village	3	-----	10	8	13	18	17	23	12	12	8	18	10	19
Elba	9	12	36	44	69	51	49	67	59	56	51	41	39	50
Goodland	21	7	59	49	77	60	78	75	79	56	45	50	46	39
Hadley (including Hadley village)	12	12	48	54	51	45	66	57	61	66	67	53	49	54
Hadley village	2	3	5	13	13	7	7	9	8	19	14	12	9	21
Imlay (including Imlay City village)	26	32	107	93	133	132	166	129	107	153	107	108	85	87
Imlay City village	10	14	45	33	59	51	72	60	43	92	48	60	44	46
Lapeer	10	12	44	29	56	40	56	52	45	48	51	36	47	32
Marathon (including the following villages)	16	13	71	74	116	101	92	114	98	105	73	88	72	65
Columbiaville village	5	3	14	23	35	25	26	31	27	30	24	30	35	28
Otter Lake village	-----	3	12	11	15	17	12	24	12	14	3	5	8	7
Mayfield	18	9	49	42	67	61	67	68	68	43	53	50	39	38
Metamora (including Metamora village)	11	13	57	40	72	53	72	60	57	60	49	51	50	69
Metamora village	2	4	8	5	11	11	19	22	17	19	8	11	15	16
North Branch (including North Branch village)	25	22	99	73	128	115	118	111	86	107	73	71	62	56
North Branch village	3	10	38	19	46	35	32	27	26	35	22	32	19	24
Oregon	12	14	56	44	74	68	66	64	71	61	37	41	35	39
Rich	18	23	71	66	76	69	87	69	67	45	49	42	51	44
Lapeer City	21	24	90	77	122	118	153	129	130	185	135	172	100	119
1st ward	1	9	30	14	26	17	28	20	28	38	38	45	22	25
2d ward	1	7	26	23	36	48	61	46	42	63	36	52	28	42
3d ward	4	-----	9	15	11	16	19	16	15	17	22	25	15	15
4th ward	15	8	25	25	49	37	45	47	45	67	39	50	35	37
LEELANAU CO.	126	127	582	505	609	600	539	535	533	395	522	386	411	293
Bingham	8	11	52	53	60	58	39	40	37	31	35	29	33	28
Centerville	22	21	91	68	80	90	71	90	69	47	54	38	31	24
Cleveland	11	7	32	16	33	23	35	33	31	23	33	18	13	12
Elmwood	5	8	38	25	41	43	37	48	54	42	57	33	49	20

by sex and ages in periods of years.

30 to 35.		35 to 40.		40 to 45.		45 to 50.		50 to 60.		60 to 70.		70 to 80.		80 to 90.		90 to 100.		100 and over.		Unk.	
Males.	Females.	Males.	Females.	Males.	Females.	Males.	Females.	Males.	Females.	Males.	Females.	Males.	Females	Males.	Females.	Males.	Females.	Males.	Females.	Males.	Females.
25	34	34	30	29	19	25	14	35	27	14	7	3	3	1	----	----	----	----	----	----	----
13	24	21	22	21	13	17	11	24	21	11	6	2	2	1	----	----	----	----	----	----	----
15	13	20	12	15	11	14	10	17	16	15	3	3	3	----	1	----	----	----	----	----	----
21	15	16	13	10	8	15	12	16	12	10	1	1	----	1	----	----	----	----	----	----	----
20	14	14	12	7	7	11	8	12	6	1	5	2	----	1	----	----	----	----	----	----	----
5	3	3	3	2	3	5	4	6	4	5	2	----	----	----	----	----	----	----	----	----	----
18	5	13	3	5	1	5	1	11	2	3	4	4	----	----	----	----	----	----	----	----	----
962	963	951	910	896	778	797	727	1,248	1,107	900	718	435	336	99	90	9	11	----	1	7	1
64	73	60	71	53	47	49	49	55	74	67	70	40	36	13	7	2	2	----	----	1	----
18	35	25	34	19	12	14	29	28	37	32	41	20	16	7	4	1	----	----	----	1	----
32	48	46	42	45	35	41	26	43	32	26	27	15	8	2	1	----	----	----	1	----	----
51	36	48	42	51	44	37	40	69	57	47	45	35	16	6	4	1	----	----	----	1	----
7	8	13	12	12	9	9	12	18	24	17	9	7	3	2	2	----	----	----	----	1	----
48	40	56	45	47	45	41	24	69	60	30	31	17	11	3	3	----	1	----	----	----	----
10	17	26	13	18	11	6	7	18	18	10	9	3	1	----	----	----	----	----	----	----	----
60	56	41	45	43	40	49	42	81	56	44	40	22	14	8	3	----	1	----	----	1	----
28	30	50	23	30	27	27	26	38	39	35	16	11	10	1	1	----	----	----	----	1	----
47	49	45	48	43	34	38	32	78	87	40	36	19	21	5	1	----	1	----	----	----	1
14	14	13	10	10	8	11	11	16	20	14	15	8	3	2	----	----	----	----	----	----	----
59	35	32	32	22	26	24	26	49	37	34	24	16	15	3	1	1	----	----	----	----	----
38	36	29	29	26	28	37	29	54	40	32	20	12	10	3	4	----	----	----	----	----	----
41	41	37	35	40	32	25	35	56	67	45	46	32	21	6	4	1	----	----	----	----	----
9	2	8	8	7	7	8	9	14	16	12	17	10	5	2	1	----	----	----	----	----	----
61	87	68	66	84	76	72	77	119	103	79	58	33	30	8	9	----	----	----	----	1	----
29	53	30	30	47	45	41	46	47	44	44	26	10	12	4	5	----	----	----	----	1	----
22	27	32	35	35	19	25	29	38	35	31	15	13	15	4	3	----	----	----	----	----	----
64	60	63	76	58	47	45	54	88	65	58	41	22	15	4	7	1	----	----	----	1	----
14	18	18	21	21	16	14	19	22	17	13	12	4	3	----	2	----	----	----	----	----	----
9	11	5	11	11	2	3	12	12	7	9	6	2	2	----	1	----	----	----	----	----	----
37	34	38	33	47	28	26	41	63	50	47	29	24	14	9	3	----	1	----	----	1	----
57	53	54	40	46	25	38	25	50	48	49	45	31	18	4	10	----	----	----	----	----	----
10	12	19	19	11	6	11	9	9	17	13	11	9	6	1	2	----	----	----	----	----	----
67	67	65	68	55	50	68	46	70	65	51	34	25	21	4	4	----	----	----	----	----	----
27	27	27	28	25	23	20	18	21	22	20	12	4	6	1	2	----	----	----	----	----	----
37	34	38	37	38	30	27	29	55	38	44	35	20	12	4	4	----	3	----	----	----	----
40	46	52	36	35	31	30	21	39	37	30	23	9	8	----	3	----	1	----	----	----	----
109	111	91	107	98	124	98	76	124	137	111	83	39	38	12	15	3	1	----	----	----	----
33	22	22	21	22	21	15	12	19	30	28	12	6	8	2	5	1	----	----	----	----	----
25	40	25	33	29	51	30	24	43	55	39	33	12	12	6	6	----	----	----	----	----	----
8	12	15	16	12	16	12	11	14	10	12	15	13	8	2	1	1	----	----	----	----	----
45	37	29	37	35	36	41	29	48	42	32	23	8	10	2	3	1	1	----	----	----	----
367	264	322	245	235	196	217	160	319	258	223	197	109	69	20	16	1	3	----	----	5	----
32	25	23	20	22	14	16	13	31	18	14	14	7	5	----	----	1	----	----	----	----	----
35	24	24	28	32	23	19	10	45	31	20	18	5	4	3	2	----	1	----	----	----	----
15	16	17	11	6	12	11	9	19	16	15	9	8	2	3	3	----	----	----	----	----	----
26	23	27	30	20	15	24	11	28	28	20	19	10	7	2	3	----	----	----	----	----	----

TABLE XI.—CONTINUED.—*Total population*

Counties, townships, villages, cities and wards.	Under 1.		1 to 5.		5 to 10.		10 to 15.		15 to 20.		20 to 25.		25 to 30.	
	Males.	Females.	Males.	Females.	Males.	Females.	Males.	Females.	Males.	Females.	Males.	Females.	Males.	Females.
LEELANAU CO.—*Continued.*														
Empire	12	22	67	59	66	62	49	44	60	37	78	70	88	34
Glen Arbor	4	2	11	18	14	12	11	13	20	17	25	16	14	13
Kasson	5	11	34	41	39	32	37	27	32	27	31	31	38	24
Leelanau	22	18	90	74	103	101	83	96	89	66	77	63	56	58
Leland	11	7	45	46	57	64	64	41	49	42	47	31	31	25
Solon	5	9	33	37	33	32	38	25	25	15	40	23	23	22
Sutton's Bay	21	16	89	68	83	83	75	78	67	48	45	34	35	33
LENAWEE CO.	436	461	1,788	1,736	2,295	2,181	2,291	2,311	2,282	2,433	2,168	2,213	1,829	1,809
Adrian	8	9	43	39	50	66	60	131	66	252	64	84	41	48
Blissfield (including Blissfield village)	32	29	74	86	106	120	121	112	93	108	93	90	87	83
Blissfield village	14	15	35	40	55	58	63	58	52	69	51	46	43	55
Cambridge	10	9	47	37	48	42	47	47	52	47	64	41	38	47
Clinton (including Clinton village)	16	18	51	46	69	71	85	69	91	74	79	102	64	64
Clinton village	8	10	31	30	42	42	51	36	64	42	50	75	44	47
Deerfield (including Deerfield village)	14	14	55	57	76	83	72	82	81	100	60	59	58	48
Deerfield village	4	4	11	16	30	20	14	25	20	33	15	18	8	13
Dover (including part of Clayton village)	13	13	48	56	71	51	59	50	46	47	51	54	58	61
Clayton village (part of)	3	-----	6	7	15	11	11	6	5	8	4	3	9	12
Fairfield	19	18	88	79	103	98	109	102	112	97	88	102	79	74
Franklin	11	18	50	44	68	57	75	69	74	65	60	59	43	38
Hudson (including part of Clayton village)	9	7	47	45	65	44	47	62	60	47	52	56	64	52
Clayton village (part of)	1	-----	4	4	6	6	3	4	7	5	4	12	4	8
Macon	8	10	49	33	38	48	55	26	64	52	66	59	47	40
Madison	13	18	50	43	69	61	70	57	60	62	66	51	44	44
Medina	14	19	57	63	80	65	75	64	78	62	61	66	60	61
Ogden	30	31	102	91	121	112	109	112	119	100	104	96	86	68
Palmyra	13	12	58	65	83	75	113	81	98	86	76	73	55	54
Raisin	20	12	55	60	57	58	74	61	65	61	71	65	65	61
Ridgeway	20	26	76	68	69	89	69	74	62	68	58	62	67	54
Riga	15	17	113	121	154	150	138	147	123	93	113	86	84	61
Rollin (including part of Addison village)	12	12	49	55	78	72	75	89	80	83	67	52	43	42
Addison village (part of)	1	-----	8	5	12	8	7	7	14	7	5	6	5	5
Rome	8	9	48	41	61	52	42	50	57	50	59	53	45	33
Seneca (including Morenci village)	26	30	78	95	105	95	100	111	102	133	119	133	118	99
Morenci village	10	8	38	41	48	36	44	43	42	70	57	72	48	51
Tecumseh (including Tecumseh village)	21	19	116	88	96	114	121	105	121	141	106	136	104	138
Tecumseh village	18	12	91	68	65	88	99	84	94	111	77	115	81	107
Woodstock (including part of Addison village)	10	14	55	54	84	64	74	92	72	49	64	48	52	49
Addison village (part of)	1	6	12	13	16	18	12	22	9	13	11	12	10	14
Adrian city	79	75	314	315	454	402	415	398	403	481	433	516	339	392
1st ward	26	25	94	95	109	136	108	109	90	124	107	123	80	99
2d ward	23	29	121	105	181	138	142	152	140	140	154	157	100	118
3d ward	13	11	37	47	75	47	78	65	75	109	75	98	73	68
4th ward	17	10	62	68	89	81	87	72	98	108	97	138	86	107
Hudson city	15	22	65	55	90	92	86	120	103	95	94	90	88	95
1st ward	1	5	15	8	11	22	17	18	28	21	30	20	32	22
2d ward	4	9	22	20	32	39	27	56	36	46	39	46	36	45
3d ward	10	8	28	27	47	31	42	46	39	28	25	24	20	28

by sex and ages in periods of years.

30 to 35.		35 to 40.		40 to 45.		45 to 50.		50 to 60.		60 to 70.		70 to 80.		80 to 90.		90 to 100.		100 and over.		Unk.	
Males.	Females.	Males.	Females.	Males.	Females.	Males.	Females.	Males.	Females.	Males.	Females.	Males.	Females.	Males.	Females.	Males.	Females.	Males.	Females.	Males.	Females.
84	36	50	14	20	19	19	16	30	28	15	14	9	9	3	----	----	1	---	---	2	----
13	11	15	5	13	3	9	9	9	7	8	10	7	2	----	----	---	----	---	---	----	----
26	14	22	19	16	16	8	6	25	26	21	20	15	3	1	2	----	----	---	---	----	----
52	40	61	40	53	49	44	36	57	37	43	41	25	11	5	3	----	1	---	---	----	----
29	26	29	32	18	13	23	21	32	20	30	25	10	10	1	1	----	----	---	---	----	----
20	17	17	6	7	9	7	7	18	18	12	9	5	3	1	----	----	---	---	---	1	----
35	32	43	39	28	23	36	22	25	29	25	18	8	13	1	2	----	----	---	---	2	----
1,592	1,702	1,618	1,608	1,455	1,511	1,370	1,342	2,209	2,351	1,626	1,599	935	819	272	241	17	15	---	---	13	13
47	40	38	49	39	45	44	13	67	70	58	53	38	36	9	7	1	----	---	---	1	----
62	72	66	73	64	61	57	49	100	97	64	84	46	34	11	5	1	----	---	---	2	----
37	49	38	44	46	41	36	33	55	55	40	52	21	22	9	2	----	----	---	---	2	----
37	53	51	27	40	24	25	30	51	51	44	38	20	10	7	4	2	2	---	---	----	----
51	54	59	46	38	57	41	50	67	68	45	45	32	24	5	9	1	1	---	---	----	----
29	41	37	29	21	34	25	36	44	54	35	33	23	18	4	4	1	1	---	---	----	----
51	47	35	45	49	42	29	30	80	89	54	42	17	19	4	2	----	1	---	---	----	----
16	17	11	13	11	14	5	10	28	39	17	9	7	7	2	1	----	----	---	---	----	----
52	45	48	45	48	39	44	28	48	70	53	55	35	24	10	8	1	----	---	---	1	1
5	6	8	10	5	5	7	4	10	16	10	15	3	3	1	2	----	----	---	---	----	1
71	73	78	77	77	56	62	70	91	93	74	67	35	32	15	11	----	1	---	---	----	----
42	40	44	41	45	55	54	41	56	54	37	27	21	18	10	11	3	1	---	---	----	----
51	50	41	37	41	41	31	35	61	66	50	62	38	29	5	5	----	----	---	---	----	----
4	12	3	2	9	6	6	5	11	18	9	16	8	8	----	1	----	----	---	---	----	----
40	37	35	36	45	32	39	23	52	73	51	39	26	19	7	5	----	----	---	---	1	1
39	43	49	50	46	46	40	34	63	68	51	52	40	32	12	8	----	1	---	---	1	----
56	58	58	46	55	45	46	48	65	87	71	44	40	34	15	3	----	----	---	---	----	----
69	60	66	52	53	64	54	46	89	64	50	34	27	22	9	4	----	2	---	---	----	----
50	49	42	45	36	49	62	50	82	81	72	50	19	15	13	13	----	----	---	---	----	3
45	51	49	42	37	36	38	48	73	78	48	37	24	19	7	12	1	----	---	---	1	1
60	50	62	57	41	48	48	32	52	48	30	40	30	21	4	4	----	1	---	---	----	----
63	68	62	58	55	50	54	44	99	82	55	43	28	21	5	3	2	----	---	---	3	3
49	50	57	61	59	52	59	37	61	76	44	57	45	24	10	8	----	----	---	---	----	1
3	5	8	8	6	9	8	1	6	11	5	8	4	----	----	1	----	----	---	---	----	----
43	41	40	42	41	37	31	36	64	55	38	42	24	23	8	8	2	----	---	---	----	----
89	80	75	80	80	90	85	92	144	161	109	80	59	72	20	12	----	----	---	---	----	----
41	46	36	44	34	36	44	56	69	95	56	51	37	43	9	8	----	----	---	---	----	----
79	99	98	105	83	96	80	75	135	153	90	107	62	57	20	19	----	4	---	---	----	----
65	81	75	81	57	83	66	58	109	127	74	93	53	44	16	16	----	2	---	---	----	----
39	54	54	45	41	43	48	37	71	59	48	38	21	13	4	5	1	----	---	---	----	----
7	12	16	9	7	10	7	5	14	10	8	11	6	2	1	1	1	----	---	---	----	----
340	398	326	350	279	325	228	284	433	484	290	347	151	155	43	55	1	----	---	---	3	3
84	90	91	102	83	85	47	60	91	95	65	65	24	27	8	11	----	----	---	---	----	----
126	133	99	106	75	95	82	102	141	149	97	126	40	57	13	9	----	----	---	---	3	3
70	86	61	66	60	60	42	55	93	103	54	73	44	30	13	13	----	----	---	---	----	----
60	89	75	76	61	85	57	67	108	137	74	83	43	41	11	22	1	----	---	---	----	----
67	90	75	99	65	78	71	80	105	126	100	116	57	66	19	20	1	1	---	---	----	----
13	17	15	22	22	18	19	17	27	31	23	25	9	13	5	4	----	----	---	---	----	----
31	40	35	50	24	36	21	32	45	49	42	43	25	29	3	8	1	1	---	---	----	----
23	33	25	27	19	24	31	31	33	46	35	48	23	24	11	8	----	----	---	---	----	----

TABLE XI.—CONTINUED.—*Total population*

Counties, townships, villages, cities and wards.	Under 1.		1 to 5.		5 to 10.		10 to 15.		15 to 20.		20 to 25.		25 to 30.	
	Males.	Females.	Males.	Females.	Males.	Females.	Males.	Females.	Males.	Females.	Males.	Females.	Males.	Females.
LIVINGSTON Co.	202	195	709	752	960	915	982	980	1,054	952	1,003	920	824	812
Brighton (including Brighton village)	12	7	42	54	58	83	81	76	76	91	79	83	60	64
Brighton village	5	2	22	26	27	32	42	37	30	53	30	40	24	27
Cohoctah	12	11	37	49	68	66	65	75	65	47	65	60	50	51
Conway	16	12	55	43	76	53	74	72	65	54	69	54	52	40
Deerfield	14	10	43	40	59	62	50	58	62	53	58	40	50	39
Genoa	8	11	34	35	47	47	56	43	50	38	46	32	48	39
Green Oak	7	6	24	21	34	44	35	42	56	37	28	31	24	33
Hamburg	10	9	27	26	38	31	41	27	51	43	45	32	39	36
Handy (including Fowlerville village)	15	14	82	57	90	77	93	120	109	94	90	98	78	72
Fowlerville village	6	----	30	20	34	28	35	56	52	49	37	50	39	42
Hartland	9	6	48	31	56	47	45	42	54	33	47	48	38	33
Howell (including part of Howell village)	33	37	103	134	143	134	143	156	156	190	168	182	127	167
Howell village (part of)	18	27	70	91	93	92	91	106	107	140	115	151	96	133
Iosco	10	11	32	45	55	43	47	43	49	43	42	33	40	30
Marion (including part of Howell village)	13	22	49	54	53	61	52	49	52	52	54	51	54	52
Howell village (part of)	----	2	5	5	4	1	2	3	1	5	2	2	5	3
Oceola	11	8	32	39	36	46	58	34	44	39	51	36	38	32
Putnam (including Pinckney village)	14	12	38	46	55	47	65	64	59	60	54	52	39	43
Pinckney village	6	4	17	17	22	22	22	30	23	25	19	23	11	14
Tyrone	7	9	28	40	46	40	45	38	59	39	52	41	37	36
Unadilla	11	10	35	38	46	34	32	41	47	39	55	47	50	45
LUCE Co.	47	47	133	142	139	121	79	95	89	106	142	102	151	100
Columbus	----	----	2	4	1	4	2	3	2	6	5	1	1	2
Lakefield	5	1	5	8	12	10	5	11	11	11	19	2	11	8
McMillan (including Newberry village)	40	43	108	122	111	101	64	78	72	79	109	90	127	82
Newberry village	25	29	63	76	58	63	41	50	41	49	67	59	63	54
Pentland	2	3	18	8	15	6	8	3	4	10	9	9	12	8
MACKINAC Co.	136	114	421	369	455	434	359	383	334	307	378	331	384	282
Brevort	6	3	21	18	26	12	19	18	13	13	7	11	14	4
Cedar	9	12	33	41	40	35	34	32	30	23	29	31	43	21
Garfield (including Naubinway village)	19	19	64	54	70	65	50	51	35	34	46	42	54	35
Naubinway village	11	10	29	29	37	38	28	33	19	19	28	27	32	22
Hendricks	3	6	9	12	18	12	16	11	10	11	11	9	7	4
Holmes (including Mackinac village)	14	15	38	27	40	49	35	48	33	41	72	45	46	44
Mackinac village	13	11	25	22	32	40	29	39	26	36	57	38	32	37
Marquette	6	7	28	20	21	32	19	18	21	18	12	16	16	15
Moran	6	10	19	21	25	17	20	20	17	10	22	10	22	21
Newton	31	17	72	49	81	60	41	51	48	37	70	44	74	38
Portage	4	----	11	12	9	9	8	8	6	5	8	5	7	3
St. Ignace	3	6	9	11	9	7	8	12	12	16	13	13	11	8
St. Ignace city	35	19	117	104	116	136	109	114	109	99	88	105	90	94
1st ward	7	5	18	19	17	14	16	19	12	5	6	12	5	12
2d ward	13	5	32	31	34	47	27	32	22	39	27	40	33	32
3d ward	7	5	35	30	30	44	36	36	41	20	31	32	26	29
4th ward	8	4	32	24	35	31	30	27	34	35	24	21	26	21

by sex and ages in periods of years.

30 to 35.		35 to 40.		40 to 45.		45 to 50.		50 to 60.		60 to 70		70 to 80.		80 to 90.		90 to 100.		100 and over.		Unk.	
Males.	Females.	Males.	Females.	Males.	Females.	Males.	Females.	Males.	Females.	Males.	Females.	Males.	Females.	Males.	Females.	Males.	Females.	Males.	Females.	Males.	Females.
750	676	748	666	620	586	595	539	978	938	642	581	385	284	92	74	7	8	----	----	7	3
68	53	55	43	42	45	61	45	79	97	62	57	37	20	7	9	3	----	----	----	----	----
33	30	21	21	23	27	34	21	37	62	28	31	21	14	5	7	----	----	----	----	----	----
48	36	51	49	45	32	31	28	50	57	43	39	21	15	5	2	----	----	----	----	----	----
43	49	61	33	34	33	26	30	55	53	37	33	20	13	5	4	----	----	----	----	----	----
35	35	33	23	35	23	26	22	43	44	19	18	11	12	5	----	----	2	----	----	----	----
36	22	28	38	30	23	22	23	41	34	21	18	21	12	2	7	----	----	----	----	----	----
34	21	29	32	26	19	29	28	51	53	33	18	16	11	6	3	----	----	----	----	----	----
30	30	32	35	35	26	29	25	46	41	30	22	14	12	2	6	----	----	----	----	----	----
62	62	77	75	78	86	69	65	114	88	62	73	45	31	6	7	2	1	----	----	----	----
19	23	38	40	36	53	43	36	60	43	24	33	17	19	3	4	2	----	----	----	----	----
42	44	41	30	23	25	37	23	48	54	34	34	23	17	6	8	----	----	----	----	----	----
122	136	117	101	103	110	96	95	158	144	118	110	69	52	17	12	2	1	----	----	1	1
89	97	77	76	76	86	80	76	113	101	72	84	50	38	13	10	1	1	----	----	1	----
47	37	31	24	23	25	25	17	32	29	24	23	19	7	3	5	----	----	----	----	----	----
34	31	45	42	32	23	30	35	53	54	30	18	25	16	3	2	----	----	----	----	----	----
1	6	5	7	3	1	4	4	2	3	3	3	4	1	1	1	----	----	----	----	----	----
37	32	28	28	34	22	19	14	38	30	31	27	15	12	4	3	----	----	----	----	1	----
44	32	49	49	36	38	39	40	58	60	39	38	14	20	7	4	----	1	----	----	2	2
9	17	20	23	17	17	18	15	25	31	20	13	6	11	2	2	----	----	----	----	1	2
35	27	36	37	26	22	24	21	57	50	34	34	19	23	4	3	----	1	----	----	----	----
32	29	35	27	18	34	32	28	45	50	25	19	16	11	5	4	----	----	----	----	----	----
187	100	119	63	98	44	61	25	65	40	24	13	11	2	2	1	----	----	----	----	----	----
2	2	3	1	6	2	1	----	2	1	1	1	2	----	----	----	----	----	----	----	----	----
8	7	6	2	6	5	6	3	9	6	6	2	4	----	2	----	----	----	----	----	----	----
162	83	100	55	78	33	49	21	48	28	12	9	5	2	----	1	----	----	----	----	----	----
99	54	57	33	38	14	33	11	24	15	7	8	3	1	----	1	----	----	----	----	----	----
15	8	10	5	8	4	5	1	6	5	5	1	----	----	----	----	----	----	----	----	----	----
402	256	333	196	240	152	184	107	237	140	125	75	42	28	10	8	1	1	----	----	8	4
7	5	12	8	17	9	11	7	9	7	6	3	2	2	1	----	----	----	----	----	----	----
49	18	35	13	24	12	17	12	22	6	9	2	2	3	----	----	----	----	----	----	1	1
47	40	50	21	41	16	31	13	29	14	13	7	4	3	1	2	----	----	----	----	1	----
19	19	29	13	18	11	13	6	13	5	8	6	2	1	----	----	----	----	----	----	1	----
13	5	7	4	6	6	5	2	8	3	3	1	2	----	----	----	----	----	----	----	----	----
44	35	31	29	33	17	22	11	20	28	24	19	11	4	2	1	----	----	----	----	2	----
34	31	21	23	26	13	15	9	15	26	21	16	9	1	2	1	----	----	----	----	2	----
25	12	11	9	10	3	5	3	17	17	11	4	2	----	----	----	----	----	----	----	2	2
18	11	24	11	9	5	10	5	7	6	9	7	3	3	1	1	----	----	----	----	----	----
72	35	74	30	39	13	12	13	33	14	14	3	1	3	1	1	----	----	----	----	----	----
6	6	9	5	1	4	11	1	11	1	5	1	2	----	----	----	----	----	----	----	----	----
10	6	5	5	5	4	5	2	13	4	4	3	3	----	1	----	----	----	----	----	----	----
111	83	75	61	55	63	55	38	68	40	27	25	10	10	3	4	1	1	----	----	2	1
18	6	7	8	3	10	7	4	8	6	4	5	----	1	----	----	----	----	----	----	----	----
31	27	27	26	23	14	18	8	13	12	6	7	3	3	1	2	1	1	----	----	1	1
38	26	21	8	16	22	15	12	22	13	9	7	6	4	1	2	----	----	----	----	1	----
24	24	20	19	13	17	15	14	25	9	8	6	1	2	1	----	----	----	----	----	----	----

TABLE XI.—CONTINUED.—*Total population*

Counties, townships, villages, cities and wards.	Under 1.		1 to 5.		5 to 10.		10 to 15.		15 to 20.		20 to 25.		25 to 30.	
	Males.	Females.	Males.	Females.	Males.	Females.	Males.	Females.	Males.	Females.	Males.	Females.	Males.	Females.
MACOMB CO.	397	319	1,505	1,378	1,872	1,887	1,740	1,655	1,646	1,588	1,414	1,415	1,181	1,191
Armada (including Armada village)	20	10	69	62	89	103	95	88	86	103	91	88	58	62
Armada village	6	4	27	20	30	34	36	39	35	33	33	44	22	27
Bruce (including part of Romeo village)	25	14	71	59	88	85	90	80	87	102	82	96	65	79
Romeo village (part of)	9	4	26	19	33	41	38	31	25	54	25	46	29	37
Chesterfield (including New Baltimore village)	17	19	115	90	138	147	106	124	108	98	99	68	68	77
New Baltimore village	5	6	47	39	55	59	36	51	41	46	39	38	25	41
Clinton	38	17	96	95	120	118	109	95	107	80	92	69	74	55
Erin	33	45	151	116	147	171	141	141	140	102	101	75	83	70
Harrison	8	6	43	29	47	39	47	36	36	32	31	26	35	23
Lenox (including the following villages)	23	19	96	97	123	139	134	101	113	109	64	95	77	80
New Haven village	2	5	11	10	19	23	19	20	21	27	14	26	10	16
Richmond village (part of)	4	4	19	15	14	22	14	15	13	12	2	19	11	18
Macomb	22	15	74	82	105	100	82	98	86	72	84	67	67	55
Ray	11	13	46	61	86	80	92	70	76	67	63	48	42	43
Richmond (including the following villages)	26	17	95	94	123	112	109	113	139	125	104	112	91	98
Memphis village (part of)	4	2	19	9	19	19	16	14	19	16	9	21	11	17
Richmond village (part of)	5	4	18	33	34	36	30	27	29	31	32	31	27	33
Shelby (including part of Utica village)	22	12	63	62	76	101	85	83	74	76	59	61	56	53
Utica village (part of)	6	1	13	12	13	19	13	15	12	19	12	21	19	18
Sterling (including part of Utica village)	31	27	118	90	118	132	123	114	114	71	82	77	63	61
Utica village (part of)	2	1	7	4	[illegible]	14	12	11	7	9	12	7	5	5
Warren (including Warren village)	43	40	142	138	193	164	152	151	133	117	123	89	94	86
Warren village	4	4	18	17	22	17	12	16	[illegible]	12	7	11	8	15
Washington (including part of Romeo village)	14	11	77	64	97	93	85	84	98	98	95	92	89	78
Romeo village (part of)	4	3	23	19	39	35	25	41	23	40	31	36	21	31
Mt. Clemens city	64	54	249	239	322	303	290	277	249	336	244	352	219	271
1st ward	32	17	119	104	122	137	129	120	100	136	99	129	84	93
2d ward	18	19	71	78	120	94	92	89	83	115	72	116	73	112
3d ward	14	18	59	57	80	72	69	68	66	85	73	107	62	66
MANISTEE CO.	447	453	1,567	1,597	1,849	1,767	1,476	1,482	1,298	1,234	1,103	1,021	1,066	955
Arcadia	19	12	52	56	54	51	54	42	46	42	23	27	24	25
Bear Lake (including Bear Lake village)	20	20	65	64	70	87	89	70	69	54	61	59	51	42
Bear Lake village	8	7	17	15	12	23	21	16	13	16	19	21	17	17
Brown	13	4	34	51	53	52	54	51	50	34	49	22	39	13
Cleon (including Copemish village)	11	9	56	41	60	62	51	59	49	62	60	50	54	36
Copemish village	3	2	21	21	21	25	15	22	16	18	23	26	29	15
Filer	39	53	156	171	181	179	149	135	103	117	77	66	64	74
Manistee	61	60	211	203	211	218	154	164	152	128	120	82	142	119
Maple Grove	7	8	20	18	24	17	31	20	25	18	31	17	25	13
Morilla	2	6	14	23	30	19	13	18	23	16	15	14	19	17
Onekama (including Onekama village)	19	17	53	59	75	86	67	56	48	45	30	35	31	29
Onekama village	5	8	21	26	26	39	22	15	22	15	12	22	12	13
Pleasanton	5	9	33	27	46	27	35	35	31	27	34	24	32	25
Springdale	5	3	20	15	16	16	7	6	7	10	12	14	10	7
Stronack	19	13	53	56	52	54	46	28	33	23	31	29	26	22

by sex and ages in periods of years.

30 to 35.		35 to 40.		40 to 45.		45 to 50.		50 to 60.		60 to 70.		70 to 80		80 to 90.		90 to 100.		100 and over.		Unk.	
Males.	Females.	Males.	Females.	Males.	Females.	Males.	Females.	Males.	Females.	Males.	Females.	Males.	Females.	Males.	Females.	Males.	Females.	Males.	Females.	Males.	Females.
1,050	1,097	1,074	945	900	818	773	767	1,339	1,274	1,013	911	547	439	120	115	2	7	----	----	3	5
64	57	61	59	50	48	47	56	81	82	62	37	23	25	12	6	----	2	----	----	----	----
21	31	26	25	19	16	17	25	31	38	27	14	10	13	8	3	----	1	----	----	----	----
64	79	59	71	68	49	53	60	88	101	64	59	51	40	9	8	1	1	----	----	1	----
27	30	24	30	29	30	28	36	46	58	32	30	26	23	4	2	----	1	----	----	----	----
73	60	70	60	46	44	53	51	90	73	61	53	38	26	8	8	----	----	----	----	----	----
39	32	28	23	18	15	20	20	37	35	27	27	24	12	4	3	----	----	----	----	----	----
48	68	69	46	42	46	44	42	69	50	61	54	32	22	9	7	----	----	----	----	----	----
86	83	81	63	53	41	52	36	80	71	83	71	44	36	5	3	----	1	----	----	----	----
21	21	24	12	14	15	14	13	24	21	19	14	8	3	2	3	----	----	----	----	----	----
84	76	77	72	74	60	56	46	96	102	70	79	58	31	7	7	1	----	----	----	----	----
13	10	13	18	16	12	12	13	29	42	18	18	9	8	2	2	----	----	----	----	----	----
14	10	16	16	12	3	5	7	10	10	7	8	9	5	----	2	1	----	----	----	----	----
41	51	53	38	38	36	44	48	75	72	71	47	25	19	7	5	----	----	----	----	----	----
42	38	47	48	47	36	28	41	74	61	50	45	24	21	6	6	----	----	----	----	----	----
56	75	84	70	59	82	71	60	115	122	77	67	38	30	10	10	----	----	----	----	----	1
10	11	10	11	11	7	12	10	17	20	12	17	9	7	1	1	----	----	----	----	----	----
15	30	31	21	23	30	22	20	27	47	32	21	20	14	3	5	----	----	----	----	----	1
52	69	57	41	55	63	49	31	71	76	62	67	34	34	10	8	----	1	----	----	1	4
8	9	14	14	12	17	8	3	21	21	9	11	14	12	1	4	----	----	----	----	1	1
64	59	58	55	64	31	29	44	83	83	61	60	35	20	7	10	----	1	----	----	----	----
2	7	4	9	10	2	3	7	[illegible]	8	7	3	5	3	----	2	----	----	----	----	----	----
76	65	68	61	61	57	51	50	110	84	69	64	48	39	14	9	----	----	----	----	1	----
8	14	11	7	7	8	13	5	13	13	6	5	6	6	2	1	----	----	----	----	----	----
59	70	64	63	61	69	64	61	82	84	73	67	30	32	6	12	----	1	----	----	----	----
22	26	18	29	28	26	20	29	34	43	33	29	14	18	1	7	----	----	----	----	----	----
220	226	202	186	168	141	118	128	201	192	130	127	59	61	8	13	----	----	----	----	----	----
71	88	88	71	66	62	54	55	80	56	42	34	18	22	2	5	----	----	----	----	----	----
94	95	69	67	58	50	40	49	75	94	57	67	30	31	2	4	----	----	----	----	----	----
55	43	45	48	44	29	24	24	46	42	31	26	11	8	4	4	----	----	----	----	----	----
1,049	889	1,011	781	772	614	662	449	824	656	403	320	150	140	30	25	1	1	----	----	22	----
34	23	36	25	27	22	21	17	29	12	16	11	7	1	1	1	----	----	----	----	----	----
46	42	40	29	48	46	40	29	56	52	34	31	12	11	4	1	----	----	----	----	1	----
20	19	10	11	11	15	15	10	18	20	9	9	4	1	2	1	----	----	----	----	----	----
35	29	25	18	21	20	25	13	30	15	25	14	9	5	2	----	----	----	----	----	----	----
43	33	49	31	35	27	37	14	44	29	20	14	7	4	3	----	----	----	----	----	----	----
21	18	22	12	12	6	15	5	11	9	4	5	3	2	2	----	----	----	----	----	----	----
78	68	80	67	51	49	47	30	61	49	34	37	16	14	5	4	----	----	----	----	----	----
126	94	125	99	102	65	60	40	88	60	50	30	21	21	6	1	----	1	----	----	11	----
25	11	19	7	9	15	13	5	24	11	2	2	2	2	1	1	----	----	----	----	----	----
16	7	13	12	8	3	8	8	16	16	9	8	3	3	1	1	----	----	----	----	----	----
27	35	39	30	31	16	27	25	45	40	19	13	12	9	----	----	1	----	----	----	1	----
15	15	20	13	7	4	9	12	13	11	11	4	5	6	----	----	----	----	----	----	1	----
27	12	23	19	17	14	18	18	26	26	16	13	9	9	----	----	----	----	----	----	----	----
11	5	17	4	6	4	8	3	6	4	3	2	----	1	1	----	----	----	----	----	----	----
27	19	26	21	17	18	17	14	18	15	13	10	5	6	1	1	----	----	----	----	----	----

TABLE XI.—CONTINUED.—*Total population*

Counties, townships, villages, cities and wards.	Under 1.		1 to 5.		5 to 10.		10 to 15.		15 to 20.		20 to 25.		25 to 30.	
	Males.	Females.	Males.	Females.	Males.	Females.	Males.	Females.	Males.	Females.	Males.	Females.	Males.	Females.
MANISTEE CO.—*Continued.*														
Manistee city	227	239	800	813	977	899	726	798	662	658	560	582	549	533
1st ward	30	35	103	110	126	129	100	92	76	68	65	49	74	65
2d ward	23	22	98	84	105	107	87	101	98	152	83	147	82	76
3d ward	13	33	77	79	89	88	72	98	88	97	110	86	128	85
4th ward	39	39	127	112	143	133	113	116	79	77	72	57	56	55
5th ward	34	24	114	125	154	117	112	118	102	85	73	79	60	65
6th ward	37	30	117	116	139	127	105	106	80	95	80	89	70	94
7th ward	51	56	164	187	221	198	137	167	139	84	77	75	79	93
MANITOU CO.	12	13	42	46	59	68	56	63	46	42	52	39	47	21
Chandler	2	3	11	14	17	18	13	16	13	11	13	12	11	7
Galilee	-----	-----	2	3	2	8	7	7	6	2	7	4	6	2
North Manitou	1	3	5	7	3	4	6	5	4	6	5	11	3	1
Peaine	6	6	23	18	32	33	23	28	21	20	26	9	21	9
South Manitou	3	1	1	4	5	5	7	7	2	3	1	3	6	2
MARQUETTE CO.	688	713	2,322	2,216	2,405	2,419	2,028	2,021	1,622	1,831	1,940	1,740	2,162	1,552
Champion	25	22	99	109	134	150	119	111	80	106	63	69	56	66
Chocolay	19	12	66	61	78	69	61	57	59	41	48	30	38	23
Ely	11	10	22	36	31	36	26	38	34	29	41	17	28	9
Forsyth	11	8	29	27	40	34	34	28	14	7	23	12	22	13
Humboldt	4	3	9	16	23	19	17	17	15	17	16	9	10	6
Ishpeming	13	12	63	66	57	64	44	50	31	34	28	23	49	29
Marquette	2	2	11	9	14	6	9	13	17	13	18	12	15	1
Michigamme	15	25	60	58	57	63	67	47	48	45	34	41	47	32
Negaunee	7	6	11	12	14	21	15	8	7	8	14	10	14	6
Republic	42	42	160	167	190	170	140	153	85	111	67	77	102	97
Richmond (including Palmer village)	12	19	55	43	42	45	51	35	26	33	41	26	40	21
Palmer village	12	18	51	39	38	43	45	33	20	28	38	23	37	18
Sands	4	3	13	8	15	9	22	10	16	14	20	8	18	4
Skandia	6	3	20	18	21	18	19	17	16	6	9	4	7	6
Tilden	16	20	52	63	55	59	51	45	37	38	47	30	32	21
Turin	2	-----	7	6	9	9	5	9	7	5	11	3	14	3
Ishpeming city	238	265	768	683	728	752	608	581	465	502	605	504	739	505
1st ward	9	11	38	25	36	39	23	35	29	37	43	41	63	23
2d ward	29	36	73	77	78	93	78	66	47	57	81	67	114	62
3d ward	31	36	96	104	92	104	95	101	65	86	81	80	90	69
4th ward	36	50	122	113	123	118	93	88	83	70	96	77	146	64
5th ward	26	22	89	56	80	92	55	45	41	41	44	50	51	65
6th ward	40	32	113	91	102	81	76	64	34	48	42	47	67	70
7th ward	24	19	81	70	65	69	56	53	38	37	79	27	61	38
8th ward	16	21	49	52	57	53	43	38	30	33	55	37	61	39
9th ward	11	16	46	41	41	49	37	47	48	57	38	50	41	47
10th ward	16	22	61	54	54	54	52	44	50	36	46	28	45	28
Marquette city	150	128	504	478	519	550	441	482	424	523	539	597	582	467
1st ward	29	25	89	107	103	119	77	90	95	75	114	74	93	58
2d ward	11	16	46	32	33	65	46	66	56	84	104	80	119	56
3d ward	8	7	28	49	44	51	47	51	52	52	52	66	59	49
4th ward	14	10	55	40	63	50	58	54	44	92	63	145	52	84
5th ward	38	31	110	84	97	110	73	88	68	72	77	93	91	67
6th ward	17	21	54	58	70	71	62	72	56	59	63	58	66	62
7th ward	27	12	95	83	78	61	53	38	35	54	36	52	63	41
8th ward	6	6	27	25	31	23	25	23	18	35	30	29	39	30

by sex and ages in periods of years.

30 to 35.		35 to 40.		40 to 45.		45 to 50.		50 to 60.		60 to 70.		70 to 80.		80 to 90.		90 to 100.		100 and over.		Unk.	
Males.	Females.	Males.	Females.	Males.	Females.	Males.	Females.	Males.	Females.	Males.	Females.	Males.	Females.	Males.	Females.	Males.	Females.	Males.	Females.	Males.	Females.
554	511	519	419	400	315	341	233	381	327	162	135	47	54	5	15	----	----	----	----	9	----
63	61	67	55	57	37	35	28	38	30	12	12	4	6	----	2	----	----	----	----	----	----
78	83	64	55	57	38	64	38	70	55	32	33	8	12	2	----	----	----	----	----	----	----
104	50	79	55	39	31	56	16	61	47	26	21	5	6	----	3	----	----	----	----	----	----
55	48	53	54	41	34	44	32	42	48	19	12	9	3	2	1	----	----	----	----	----	----
75	75	86	54	58	45	46	21	51	46	21	14	3	6	1	1	----	----	----	----	1	----
84	100	79	59	61	44	37	26	65	50	21	25	8	8	----	3	----	----	----	----	----	----
95	88	91	87	77	56	59	42	54	51	31	18	10	13	----	5	----	----	----	----	8	----
30	22	36	23	13	12	18	14	30	23	31	23	19	10	4	2	----	1	----	----	----	1
11	6	13	8	2	2	5	4	9	6	7	2	2	1	----	----	----	----	----	----	----	1
----	2	2	2	2	----	----	1	2	1	5	4	3	1	1	----	----	----	----	----	----	----
5	----	3	2	2	3	4	3	1	----	2	1	2	2	1	1	----	----	----	----	----	----
11	11	14	9	5	1	5	6	16	16	14	12	11	1	2	1	----	1	----	----	----	----
1	3	4	2	2	2	1	----	2	----	3	2	1	2	----	----	----	----	----	----	----	----
1,958	1,416	1,417	1,049	1,080	794	868	639	1,038	814	475	424	139	164	27	25	4	5	1	----	7	5
59	46	61	60	44	36	36	31	37	36	22	22	6	7	1	----	1	----	1	----	----	----
34	28	30	32	25	17	25	16	39	35	30	14	7	10	3	----	1	----	----	----	1	----
22	4	19	12	17	13	13	9	23	9	11	5	4	2	----	----	----	----	----	----	----	----
22	18	20	12	13	8	12	6	18	3	3	2	1	1	1	----	----	----	----	----	----	----
9	8	4	1	5	11	11	7	8	6	1	3	2	2	----	----	----	----	----	----	----	1
33	29	28	13	39	17	19	11	22	11	9	3	2	----	----	----	----	----	----	----	----	----
14	4	7	6	8	4	7	5	7	5	6	1	4	1	----	1	----	----	----	----	----	----
44	39	48	23	30	23	24	15	23	23	11	11	2	2	1	1	----	----	----	----	3	----
8	3	12	5	11	6	6	2	1	1	3	8	----	1	----	----	----	----	----	----	----	----
105	75	74	72	79	36	56	45	55	47	26	19	5	7	2	1	----	1	----	----	----	1
39	27	22	20	24	13	13	11	14	8	3	5	2	2	1	----	----	----	----	----	----	----
35	26	22	19	23	13	12	9	10	6	3	5	2	2	----	----	----	----	----	----	----	----
16	----	10	4	6	6	10	6	12	4	6	1	1	1	----	----	----	----	----	----	1	----
11	7	6	5	14	11	8	7	11	3	7	4	----	1	----	----	----	----	----	----	----	1
45	33	31	24	15	18	13	13	26	17	10	11	6	3	----	----	----	1	----	----	----	----
12	4	9	3	1	1	2	4	10	4	2	1	----	----	----	----	----	----	----	----	----	----
659	484	459	341	350	242	251	170	250	215	105	123	28	49	6	3	----	1	----	----	2	1
47	28	35	26	31	9	20	19	15	19	6	5	1	3	1	2	----	----	----	----	----	----
88	52	67	26	44	27	25	23	34	14	19	18	7	6	----	1	----	----	----	----	----	----
67	68	61	56	48	45	33	30	52	36	14	20	1	9	----	1	----	----	----	----	----	----
128	83	81	60	70	41	43	21	31	34	16	22	4	5	1	3	----	----	----	----	----	----
58	53	56	37	32	16	17	15	31	35	11	9	7	6	1	----	----	----	----	----	2	----
85	65	41	32	23	22	28	18	19	15	9	11	2	2	----	----	----	----	----	----	----	1
65	53	35	29	25	11	17	6	15	13	6	8	----	4	----	----	----	----	----	----	----	----
49	32	32	27	32	24	23	13	17	15	1	13	1	4	----	----	----	----	----	----	----	----
38	35	31	26	19	27	27	12	26	21	11	9	4	5	2	1	----	1	----	----	----	----
34	15	20	22	26	20	18	13	10	13	7	7	1	5	1	----	----	----	----	----	----	----
527	371	357	264	256	224	223	184	329	229	141	122	44	49	9	10	2	----	----	----	----	1
96	57	69	38	48	35	44	31	59	35	27	18	10	7	----	----	2	----	----	----	----	----
95	40	54	27	29	25	30	29	61	29	19	12	2	5	4	----	----	----	----	----	----	1
45	36	36	25	23	16	20	28	39	31	17	19	5	13	----	1	----	----	----	----	----	----
72	51	49	57	30	42	31	23	62	42	22	26	6	6	1	1	----	----	----	----	----	----
89	63	49	38	37	35	38	24	36	30	21	16	7	9	2	4	----	----	----	----	----	----
42	45	42	38	38	35	24	23	38	33	16	18	8	6	----	2	----	----	----	----	----	----
55	51	39	29	37	25	19	16	26	18	6	10	5	1	----	2	----	----	----	----	----	----
33	28	19	12	14	11	17	10	8	11	13	3	1	2	2	----	----	----	----	----	----	----

TABLE XI.—CONTINUED.—*Total population*

Counties, townships, villages, cities and wards.	Under 1.		1 to 5.		5 to 10.		10 to 15.		15 to 20.		20 to 25.		25 to 30.	
	Males.	Females.	Males.	Females.	Males.	Females.	Males.	Females.	Males.	Females.	Males.	Females.	Males.	Females.
MARQUETTE CO.—*Continued.*														
Negaunee city	111	133	373	356	378	345	299	320	241	299	316	268	349	243
1st ward	21	37	93	101	99	91	74	85	43	66	46	46	86	44
2d ward	23	23	74	61	67	61	61	65	46	48	61	62	64	46
3d ward	9	7	30	39	34	30	39	32	44	42	49	34	44	28
4th ward	26	37	90	84	97	93	65	76	58	85	71	84	86	76
5th ward	32	29	86	71	81	70	60	62	50	58	89	42	69	49
MASON CO.	293	241	1,052	986	1,250	1,093	1,025	1,018	924	865	836	746	689	680
Amber (including part of Scottville village)	21	13	64	68	90	78	85	75	68	41	55	48	43	36
Scottville village (part of)	5	5	15	18	13	18	12	18	9	4	13	14	10	10
Branch	7	4	18	18	23	17	22	16	24	13	24	16	18	16
Custer (including part of Scottville village)	25	14	82	64	100	89	95	102	82	69	66	51	54	47
Scottville village (part of)	3	3	6	7	13	10	10	16	13	16	11	8	9	9
Eden	13	10	37	40	45	44	33	32	30	31	31	26	27	28
Free Soil	13	9	59	44	79	59	71	38	57	43	31	14	24	21
Grant	8	7	25	20	24	30	30	19	27	17	18	14	15	9
Hamlin	3	2	14	14	16	10	15	9	13	5	6	7	11	10
Pere Marquette	21	21	55	55	70	57	49	59	50	32	48	48	51	31
Riverton	17	17	81	72	95	102	76	77	79	73	67	44	44	41
Sheridan	1	2	12	11	13	10	6	5	12	5	23	6	35	7
Sherman	11	12	42	44	61	19	52	39	42	41	32	19	22	24
Summit	14	1	22	26	32	36	33	32	52	27	33	27	22	18
Victory	11	15	59	46	58	41	43	57	39	45	35	22	24	19
Ludington city	128	114	482	464	544	471	415	458	349	422	367	404	299	373
1st ward	17	19	63	56	85	61	66	48	49	61	62	59	32	54
2d ward	15	12	66	51	60	76	63	88	50	94	61	93	44	60
3d ward	18	32	107	84	112	94	90	99	75	75	78	58	50	58
4th ward	40	28	120	138	149	126	100	113	81	81	74	69	76	79
5th ward	36	21	108	124	119	103	81	94	76	96	80	114	93	110
6th ward	2	2	18	11	19	11	15	16	18	15	12	11	4	12
MECOSTA CO.	256	239	1,071	984	1,297	1,292	1,241	1,153	1,114	1,070	882	793	741	710
Ætna (including part of Morley village)	13	15	59	44	67	62	65	63	68	43	25	37	41	30
Morley village (part of)	4	3	10	16	9	12	10	11	8	19	6	12	12	16
Austin	3	12	32	38	41	47	38	38	44	44	35	17	24	23
Big Rapids	4	12	38	26	38	45	48	34	34	30	31	20	25	18
Chippewa	19	12	47	59	55	56	52	55	54	47	49	41	50	32
Colfax	11	6	61	52	67	66	62	45	45	38	29	24	19	26
Deerfield (including part of Morley village)	25	14	85	63	82	78	75	91	76	71	64	45	53	53
Morley village (part of)	3	----	5	7	5	8	9	9	6	13	6	6	6	3
Fork	8	6	48	28	54	61	47	46	38	30	47	19	20	22
Grant	15	6	27	31	38	41	40	32	35	30	21	18	30	19
Green	14	24	82	63	73	96	91	78	84	64	73	48	55	49
Hinton	19	19	61	63	77	74	76	64	60	64	44	55	41	43
Martiny	13	6	34	28	56	42	37	37	35	23	20	18	17	19
Mecosta	13	11	36	39	61	52	60	57	52	50	43	26	38	26
Millbrook	12	16	64	85	93	92	74	71	53	58	53	56	51	42
Morton (including Mecosta village)	11	15	61	61	69	71	68	46	47	54	48	36	36	44
Mecosta village	4	6	29	34	40	39	29	24	24	23	32	20	18	26
Sheridan	15	8	41	42	46	47	45	30	40	26	29	26	23	21
Wheatland	18	17	72	46	81	86	92	95	86	76	74	50	64	50

by sex and ages in periods of years.

30 to 35.		35 to 40.		40 to 45.		45 to 50.		50 to 60.		60 to 70.		70 to 80		80 to 90.		90 to 100.		100 and over.		Unk.	
Males.	Females.	Males.	Females.	Males.	Females.	Males.	Females.	Males.	Females.	Males.	Females.	Males.	Females.	Males.	Females.	Males.	Females.	Males.	Females.	Males.	Females.
299	231	220	152	145	108	139	97	150	158	76	74	25	26	3	4	----	2	----	----	----	----
68	57	60	40	44	28	27	17	27	29	11	14	4	6	----	----	----	----	----	----	----	----
53	45	55	31	22	14	23	22	36	31	13	16	8	3	1	1	----	----	----	----	----	----
34	26	23	11	18	17	24	17	25	31	13	11	4	4	1	1	----	1	----	----	----	----
66	62	41	37	29	28	32	25	37	43	25	18	7	7	1	2	----	1	----	----	----	----
78	41	41	33	32	21	33	16	25	24	14	15	2	6	----	----	----	----	----	----	----	----
708	620	677	554	633	479	542	387	696	525	317	253	139	123	27	23	3	1	2	1	4	----
43	51	57	37	42	32	34	35	49	48	33	23	11	9	2	3	----	----	----	----	1	----
7	15	20	11	5	10	4	9	13	9	6	4	2	5	1	----	----	----	----	----	----	----
15	8	14	10	9	10	12	3	15	8	7	6	1	----	----	1	----	----	----	----	----	----
43	46	59	53	66	48	47	29	49	50	30	17	16	10	3	1	1	----	1	----	1	----
8	10	8	7	6	12	10	5	14	10	5	2	1	1	----	----	----	----	----	----	1	----
30	19	29	19	14	15	15	9	26	18	12	3	6	6	----	----	----	----	----	----	----	----
28	35	27	27	28	25	30	20	42	29	28	20	4	6	2	----	----	----	----	1	----	----
11	9	9	9	14	12	12	6	26	17	11	9	1	4	1	----	----	----	----	----	----	----
9	6	12	5	10	5	3	5	7	5	4	4	1	----	----	----	----	----	----	----	----	----
28	26	39	32	30	23	26	19	16	25	20	17	5	6	1	1	----	----	----	----	----	----
48	46	47	42	45	34	26	24	56	41	23	27	10	7	1	3	----	----	----	----	1	----
23	4	18	2	16	2	17	8	23	4	5	1	2	2	----	----	----	----	----	----	----	----
25	21	28	32	28	13	22	15	33	27	10	14	10	6	3	2	----	----	----	----	1	----
19	16	13	18	15	5	18	11	14	15	13	13	9	5	----	----	----	----	----	----	----	----
27	19	31	19	24	20	21	21	44	27	27	21	7	11	4	2	----	----	----	----	----	----
359	314	294	249	292	235	259	182	256	211	94	88	50	51	9	7	2	1	1	----	----	----
74	64	47	40	38	32	39	26	31	34	13	13	6	7	2	2	----	----	----	----	----	----
43	55	46	40	53	45	46	50	54	37	16	20	15	15	2	2	----	----	----	----	----	----
59	54	50	48	52	48	53	35	54	37	17	22	10	11	1	1	----	----	1	----	----	----
76	62	70	68	76	53	51	29	53	44	17	15	7	13	1	2	----	----	----	----	----	----
102	73	72	46	63	49	61	38	57	49	24	14	9	4	1	----	2	1	----	----	----	----
5	5	9	7	10	8	1	4	7	10	7	4	3	1	2	----	----	----	----	----	----	----
725	714	734	644	715	551	600	464	823	680	475	360	195	123	37	34	4	3	----	----	4	1
34	34	31	22	29	29	26	23	55	42	28	16	10	4	2	1	----	----	----	----	----	----
9	14	13	5	10	7	7	6	9	4	4	4	3	1	----	1	----	----	----	----	----	----
19	20	19	24	20	17	20	9	30	23	25	12	5	2	----	----	----	----	----	----	----	----
12	23	23	20	25	17	19	18	31	25	16	10	9	6	5	3	----	----	----	----	----	----
43	30	36	28	43	32	30	10	33	16	11	15	5	1	1	1	----	----	----	----	----	----
36	25	24	27	38	26	20	10	35	37	21	15	9	6	----	1	----	1	----	----	----	----
46	39	42	32	35	31	45	30	57	47	34	25	15	12	1	3	----	----	----	----	----	----
5	6	4	7	3	7	8	3	8	2	1	2	2	2	----	----	----	----	----	----	----	----
25	22	25	22	38	17	18	11	25	23	17	10	2	6	2	2	----	----	----	----	----	----
29	22	17	19	19	12	14	10	24	19	15	8	1	----	1	1	----	----	----	----	----	----
47	45	51	45	40	33	36	36	64	51	35	28	15	16	4	2	1	----	----	----	----	----
43	42	40	37	54	26	31	33	51	37	27	25	16	5	1	3	----	----	----	----	1	----
25	21	28	20	26	16	18	6	16	13	5	5	4	3	----	1	----	----	----	----	----	----
23	28	32	22	33	26	32	26	26	23	27	21	12	5	2	1	2	----	----	----	----	----
58	39	46	35	46	31	30	23	38	31	27	24	10	7	1	----	----	1	----	----	----	----
47	30	48	39	35	26	31	22	39	33	36	17	11	5	3	1	----	1	----	----	1	----
20	18	25	21	19	17	20	11	20	14	10	7	6	3	1	1	----	1	----	----	----	----
26	25	22	23	30	17	21	8	16	11	9	4	4	3	2	1	----	----	----	----	----	----
52	42	47	33	39	25	44	30	51	49	40	24	13	6	3	4	1	----	----	----	----	----

TABLE XI.—CONTINUED.—*Total population*

Counties, townships, villages, cities and wards.	Under 1.		1 to 5.		5 to 10.		10 to 15.		15 to 20.		20 to 25.		25 to 30.	
	Males.	Females.	Males.	Females.	Males.	Females.	Males.	Females.	Males.	Females.	Males.	Females.	Males.	Females.
MECOSTA CO.—*Continued.*														
Big Rapids city	43	40	223	216	299	276	271	271	263	322	197	257	154	193
1st ward	3	4	27	19	31	32	46	42	36	65	40	54	27	44
2d ward	5	4	27	27	42	32	28	38	35	57	30	50	37	37
3d ward	15	19	67	71	107	105	91	84	66	93	57	58	29	54
4th ward	7	4	32	31	34	41	55	47	55	52	29	47	19	27
5th ward	13	9	70	68	85	66	51	60	71	55	41	48	42	31
MENOMINEE CO.	472	442	1,565	1,517	1,552	1,476	1,154	1,148	1,023	1,025	1,453	1,036	1,533	944
Cedarville	16	9	36	37	42	30	23	24	29	23	69	20	42	20
Holmes	9	2	22	16	18	16	18	13	18	7	54	8	46	10
Ingallston	9	10	33	35	42	30	40	27	25	18	22	21	21	19
Mellen	22	21	65	72	81	71	68	59	54	46	48	30	36	26
Menominee	15	16	56	46	63	60	54	51	39	31	56	14	43	18
Meyer	22	18	76	58	54	63	50	40	61	33	98	38	101	42
Nadeau	38	38	153	128	158	143	103	106	102	70	90	68	97	75
Spalding	42	30	137	125	133	127	111	106	83	91	115	73	110	61
Stephenson	45	45	175	182	202	216	155	162	141	139	129	95	119	64
Menominee city	254	253	812	818	759	720	532	560	471	567	772	669	918	609
1st ward	31	27	105	85	89	99	74	65	80	103	205	117	270	100
2d ward	37	46	121	160	128	129	110	105	92	119	183	143	188	104
3d ward	42	37	111	112	102	106	61	88	66	86	86	104	96	88
4th ward	40	32	129	138	104	107	61	84	63	54	79	78	97	95
5th ward	36	32	113	87	111	91	81	65	58	84	56	77	86	67
6th ward	38	50	125	143	131	106	94	85	65	61	86	66	104	88
7th ward	30	29	108	93	94	82	51	68	47	60	77	84	77	67
MIDLAND CO.	186	189	752	713	885	770	796	726	712	661	537	552	501	439
Edenville	5	6	38	27	33	44	39	31	21	28	29	23	23	20
Geneva	6	8	34	39	45	37	37	32	39	28	26	19	18	19
Greendale	3	2	11	8	10	9	9	2	10	10	11	8	9	6
Homer	4	7	23	29	41	41	36	29	40	25	31	17	24	21
Hope	9	14	42	47	58	58	52	45	54	38	33	24	24	31
Ingersoll	24	18	64	74	82	80	80	83	79	46	48	60	38	37
Jasper	12	19	39	35	52	58	40	42	35	31	25	18	26	27
Jerome	13	5	30	22	43	31	33	22	22	24	15	21	27	21
Larkin	17	15	57	53	77	41	44	50	37	24	36	31	32	22
Lee	4	5	16	15	16	18	17	18	19	8	9	10	9	9
Lincoln	8	3	14	18	20	11	15	16	25	13	15	11	9	9
Midland	13	11	64	66	78	50	71	59	60	60	50	39	43	30
Mt. Hayley	11	9	31	26	38	31	30	41	40	31	18	23	19	12
Porter	5	11	35	37	40	35	40	42	30	31	22	29	26	17
Warren (including Coleman village)	23	23	128	94	112	99	120	85	101	97	68	93	84	64
Coleman village	13	12	79	57	63	63	82	49	66	78	55	71	50	43
Midland city	29	33	126	123	140	127	133	129	99	167	101	126	90	94
1st ward	9	13	34	27	34	33	39	27	24	41	30	25	22	23
2d ward	3	6	34	42	53	41	37	40	32	53	27	47	35	40
3d ward	12	10	36	28	29	27	35	40	28	50	21	36	21	22
4th ward	5	4	22	26	24	26	22	22	15	23	23	18	12	9
MISSAUKEE CO.	107	96	412	387	477	451	361	353	330	258	411	283	394	250
Ætna	9	5	13	14	22	18	16	15	20	12	25	12	21	10
Bloomfield	1	.....	10	6	7	9	11	9	8	4	7	11	9	5
Caldwell	5	8	32	24	34	41	28	34	30	27	50	10	41	15
Clam Union	17	15	70	79	85	63	63	54	53	42	34	40	37	29

by sex and ages in periods of years.

30 to 35.		35 to 40.		40 to 45.		45 to 50.		50 to 60.		60 to 70.		70 to 80.		80 to 90.		90 to 100.		100 and over.		Unk.	
Males.	Females.	Males.	Females.	Males.	Females.	Males.	Females.	Males.	Females.	Males.	Females.	Males.	Females.	Males	Females.	Males.	Females.	Males.	Females.	Males.	Females.
160	227	203	196	165	170	165	150	232	200	102	101	51	33	9	[illegible]					3	1
28	36	32	42	21	29	32	32	42	42	15	21	12	8	2	6						
40	38	34	27	19	30	30	30	35	24	8	15	8	5	2						2	1
32	68	62	59	54	40	44	37	69	61	30	23	14	11	3	2						
23	39	36	39	38	31	20	24	43	40	26	18	9	4	1	1					1	
37	46	39	29	33	34	39	27	43	33	23	24	8	5	1							
1,323	777	969	605	714	461	565	315	635	340	259	183	100	100	21	14		1			15	[illegible]
54	26	34	16	24	4	20	4	21	[illegible]	6	2	2	4								
42	7	22	6	20	4	21	7	19	1	4		2	1		1						
28	13	21	13	17	7	16	12	16	7	7	4	3	2	3						1	1
46	27	27	22	29	34	28	19	37	25	18	8	7	5	2	2						
47	24	45	27	36	15	22	11	33	19	10	8	3	3	2						2	
85	34	57	15	38	34	24	10	32	[illegible]	8	[illegible]	3	3								
94	61	74	52	71	35	36	18	49	30	26	15	10	7	3							
89	46	79	45	66	42	59	28	54	32	28	13	8	7	2	3						
96	82	90	72	77	71	89	42	86	49	35	22	17	24	2	1					2	1
742	457	520	337	336	225	250	164	288	162	117	105	45	44	7	7		1			10	1
138	45	69	37	47	32	42	30	42	20	23	13	4	[illegible]				1			7	
144	76	113	59	67	49	50	27	64	27	16	17	10	4	1	2					1	
74	72	76	51	50	27	37	33	41	22	17	16	3	10	2	1					1	
123	76	63	60	46	42	45	17	33	23	13	23	5	9	1						1	
77	52	58	36	40	24	24	23	42	24	15	16	14	5		3						
110	76	74	47	49	29	26	17	31	21	23	12	6	6	3	1						
76	60	67	47	37	22	26	17	35	25	10	8	3	4								1
512	412	469	392	424	327	364	272	544	389	264	200	103	74	18	22	6	4			3	
27	9	17	8	15	16	14	11	18	16	10	4	5	2		1		1				
27	18	17	19	20	17	17	7	22	[illegible]	4	7	5	2		1		1				
9	7	5	5	6	2	1	4	7	2	2	3	2	1								
21	17	17	12	16	12	18	14	27	18	18	13	5	5		2	3	1				
33	23	32	23	32	22	22	14	30	24	17	12	10	1	1							
36	40	52	35	43	40	40	26	43	32	34	20	10	12	2	3	1					
36	35	17	21	30	15	21	21	38	25	16	7	4	5	1	1						
25	14	21	13	15	13	11	13	26	20	13	11	6	5	1						1	
33	32	35	21	20	11	18	10	29	25	17	12	6	2								
8	5	15	13	9	5	12	10	10	6	8	4	2	1	1							
9	7	10	8	7	6	4	8	13	8	11	7	3	1	2	2	1					
34	29	31	39	40	25	37	35	53	30	25	21	11	[illegible]	2	2						
12	9	19	15	18	13	19	13	27	16	5	7	4	1	2	1						
21	21	21	19	18	19	21	10	21	15	17	16	5	5	3	1						
92	53	73	61	66	41	34	20	58	42	23	20	9	7		1						
58	34	43	40	44	25	25	17	37	28	15	12	5	4								
89	93	87	80	69	70	72	56	122	101	44	36	16	18	3	7	1	1			2	
21	20	20	20	19	13	13	17	27	20	12	10	4	3								
34	33	36	35	22	25	31	21	56	36	10	5	4	7	1	3					2	
18	23	19	15	17	20	19	14	27	26	14	13	5	5	1	4	1	1				
16	17	12	10	11	12	9	4	12	19	8	8	3	3	1							
343	218	309	195	249	144	195	97	246	142	115	61	25	32	9	3	1				1	
18	6	30	8	10	3	8	8	14	3	[illegible]		1	2								
7	2	6	6	3	[illegible]	5	2	4	5	5	3	3	2								
27	19	26	11	20	11	21	11	22	18	12	4	1	2	1							
28	21	25	19	32	22	17	12	38	29	11	12	6	6	2	2						

TABLE XI.—CONTINUED.—*Total population*

Counties, townships, villages, cities and wards.	Under 1.		1 to 5.		5 to 10.		10 to 15.		15 to 20.		20 to 25.		25 to 30.	
	Males.	Females.	Males.	Females.	Males.	Females.	Males.	Females.	Males.	Females.	Males.	Females.	Males.	Females.
MISSAUKEE CO.—*Continued.*														
Forest	3	3	12	10	6	7	9	13	9	9	23	11	30	6
Lake (including part of Lake City village)	10	11	43	38	43	42	26	29	18	23	43	23	32	26
Lake City village (part of)	-----	-----	1	3	2	1	3	-----	1	-----	-----	4	2	2
Norwich	5	3	14	13	23	15	23	17	22	15	18	15	13	7
Pioneer	3	3	16	13	16	12	7	11	8	6	8	8	6	7
Reeder (including part of Lake City village)	14	14	58	78	75	91	68	62	68	51	74	64	82	57
Lake City village (part of)	12	9	46	64	57	65	51	50	50	41	54	46	60	50
Richland (including part of McBain village)	18	17	63	46	82	68	53	52	33	24	66	31	53	37
McBain village (part of)	-----	1	1	-----	-----	3	3	1	4	1	5	1	1	2
Riverside (including part of McBain village)	17	15	72	59	73	71	43	53	52	36	57	52	64	43
McBain village (part of)	12	10	33	26	39	37	20	26	27	25	39	34	45	27
West Branch	5	2	9	7	11	14	14	4	9	9	6	6	6	8
MONROE CO.	435	392	1,532	1,396	1,907	1,870	2,001	1,729	1,781	1,759	1,548	1,442	1,276	1,172
Ash	32	22	97	84	119	119	141	113	108	106	104	95	76	62
Bedford	22	29	110	88	111	112	126	89	109	98	95	92	91	69
Berlin	32	25	96	94	110	135	117	107	101	110	87	78	63	63
Dundee (including Dundee village)	38	22	68	63	171	168	187	162	179	171	139	133	107	122
Dundee village	7	7	17	17	54	48	58	45	61	68	41	60	41	40
Erie	24	22	79	68	81	93	99	92	91	78	77	66	66	44
Exeter	30	20	104	98	117	134	115	102	115	93	105	82	96	59
Frenchtown	28	17	110	82	128	117	116	110	109	91	94	78	73	67
Ida	25	25	87	104	95	104	102	82	85	68	70	62	53	52
LaSalle	25	25	75	63	76	73	81	67	82	50	63	49	57	47
London	20	17	64	61	78	73	87	76	80	59	62	65	61	47
Milan (including part of Milan village)	26	30	104	86	110	122	104	97	113	108	89	101	80	75
Milan village (part of)	4	5	24	20	20	19	15	19	20	20	15	22	14	23
Monroe	7	13	34	32	41	40	47	48	46	53	46	36	37	31
Raisinville	24	18	91	79	108	102	102	78	129	82	91	69	82	76
Summerfield (including Petersburg village)	23	24	97	91	123	106	118	117	104	89	95	76	64	64
Petersburg village	6	4	17	16	23	19	19	31	16	18	12	14	12	18
Whiteford	19	14	93	86	113	102	108	103	89	93	88	78	74	65
Monroe city	60	69	223	217	325	270	351	286	241	410	243	282	196	229
1st ward	21	22	84	72	161	82	174	90	79	107	91	81	60	60
2d ward	10	8	32	36	23	36	36	45	43	69	42	67	44	59
3d ward	22	32	80	87	106	99	94	90	82	98	74	75	68	64
4th ward	7	7	27	22	35	53	47	61	37	136	36	59	24	46
MONTCALM CO.	403	382	1,642	1,556	1,983	2,081	1,943	1,876	1,686	1,644	1,394	1,385	1,162	1,153
Belvidere	21	18	72	64	74	81	74	48	61	45	55	48	36	42
Bloomer (including Carson City village)	27	18	95	104	114	105	115	130	102	118	102	116	93	82
Carson City village	12	5	37	51	46	52	46	66	46	61	37	50	41	38
Bushnell	14	14	46	50	64	56	77	64	53	55	58	83	70	59
Cato (inc. Lakeview village)	20	26	105	106	122	144	120	121	123	105	92	67	63	85
Lakeview village	8	11	57	53	55	76	53	59	59	56	41	42	32	42
Crystal	18	7	64	57	76	81	94	79	68	82	57	68	55	40
Day (including McBride village)	24	19	76	81	109	99	106	98	78	87	59	52	42	43
McBride village	4	2	17	11	13	20	25	20	14	19	14	17	10	7
Douglass	14	24	63	52	72	83	72	68	58	56	53	50	40	21

by sex and ages in periods of years.

30 to 35.		35 to 40.		40 to 45.		45 to 50.		50 to 60.		60 to 70.		70 to 80.		80 to 90.		90 to 100.		100 and over.		Unk.	
Males.	Females.	Males.	Females.	Males.	Females.	Males.	Females.	Males.	Females.	Males.	Females.	Males.	Females.	Males.	Females.	Males.	Females.	Males.	Females.	Males.	Females.
24	7	20	4	17	5	13	7	16	5	6	2	1	1	1	----	----	----	----	----	----	----
44	15	29	19	22	13	12	6	20	7	6	1	1	1	----	----	----	----	----	----	1	----
----	1	1	1	1	1	1	1	----	1	2	----	----	----	----	----	----	----	----	----	----	----
9	10	14	19	14	6	19	5	7	8	5	2	1	2	1	----	----	----	----	----	----	----
8	10	8	6	7	3	5	3	9	4	8	4	1	2	----	----	----	----	----	----	----	----
80	33	67	42	56	30	37	19	48	23	20	12	3	5	----	----	1	----	----	----	----	----
66	54	52	38	40	20	24	14	34	18	15	9	1	1	----	----	----	----	----	----	----	----
46	26	41	28	27	20	27	10	27	16	16	8	2	5	1	----	----	----	----	----	----	----
4	2	1	1	1	----	1	----	2	3	1	2	1	----	----	----	----	----	----	----	----	----
49	37	38	30	37	22	25	10	35	18	18	10	3	4	3	----	----	----	----	----	----	----
36	23	21	16	20	16	12	4	20	6	5	3	2	1	1	----	----	----	----	----	----	----
3	2	5	3	4	5	6	4	6	6	3	3	2	----	----	1	----	----	----	----	----	----
1,093	1,063	1,039	954	896	744	711	750	1,351	1,247	97[illegible]	867	479	379	122	112	9	1	----	----	74	69
68	70	49	48	48	41	43	48	97	80	58	52	28	16	5	4	3	----	----	----	2	1
72	79	60	55	54	59	44	42	87	70	69	63	38	28	7	6	----	1	----	----	----	----
65	12	45	42	54	41	42	37	65	58	45	41	17	17	7	6	----	----	----	----	1	----
98	101	105	104	102	88	101	99	183	144	82	100	51	49	23	11	----	----	----	----	66	66
31	32	32	39	32	25	34	47	67	55	28	33	13	24	12	5	----	----	----	----	23	19
47	43	44	36	27	40	31	27	55	48	30	25	19	17	4	3	----	----	----	----	----	----
65	52	64	43	45	35	33	35	76	59	56	41	12	15	6	4	----	1	----	----	----	----
74	61	64	53	37	38	29	37	89	81	54	38	38	31	7	1	2	----	----	----	1	----
53	54	58	56	50	27	35	25	48	46	47	36	23	13	4	4	----	----	----	----	----	----
41	50	55	46	36	24	20	16	47	39	43	40	23	13	3	4	----	----	----	----	----	----
38	39	35	43	38	30	37	29	61	57	46	21	17	15	8	8	1	----	----	----	----	----
75	69	81	78	80	51	59	46	71	73	61	63	30	12	3	7	1	----	----	----	----	----
16	16	15	11	15	9	8	10	13	18	7	9	3	2	1	2	----	----	----	----	----	----
25	32	30	23	24	16	17	18	33	44	34	20	23	12	9	5	----	----	----	----	----	1
76	57	58	31	39	35	25	40	63	64	52	47	35	12	3	6	----	----	----	----	1	----
55	51	62	63	70	54	51	55	94	84	82	61	36	19	4	5	----	----	----	----	1	----
10	13	17	20	14	7	13	14	21	26	24	19	11	8	1	2	----	----	----	----	1	----
64	56	67	45	36	35	44	50	92	76	64	46	26	21	7	6	----	----	----	----	----	----
177	200	162	188	156	130	100	146	190	224	155	173	63	89	22	29	2	2	----	----	2	1
48	59	49	67	53	40	30	43	66	69	50	69	25	30	9	10	----	----	----	----	----	----
44	44	32	27	32	26	14	26	34	44	27	33	13	22	6	11	----	----	----	----	----	----
54	65	60	56	47	36	37	48	56	63	52	45	19	17	6	3	----	----	----	----	2	1
31	32	21	38	24	28	19	29	34	48	26	26	6	20	1	5	2	2	----	----	----	----
1,183	1,159	1,190	1,059	1,140	956	959	827	1,518	1,267	939	742	450	304	80	67	3	7	----	----	7	11
48	39	54	37	49	32	36	24	35	32	33	23	12	6	4	----	----	----	----	----	----	----
89	87	79	68	73	68	62	63	121	87	74	59	28	21	6	6	1	----	----	----	2	----
37	44	36	31	27	40	32	30	55	59	32	28	12	6	3	3	----	----	----	----	----	----
64	40	35	30	30	21	36	31	60	61	52	41	27	18	1	1	----	1	----	----	----	1
72	78	73	70	87	61	62	47	85	71	52	36	21	17	8	1	----	----	----	----	1	----
41	49	45	41	42	30	31	29	47	39	30	18	10	10	4	1	----	----	----	----	----	----
45	38	52	45	59	55	47	41	59	49	34	29	23	9	4	2	----	----	----	----	----	----
50	60	62	55	48	47	45	31	59	48	35	19	18	7	1	2	----	----	----	----	1	1
10	12	5	12	9	13	12	6	15	14	12	2	4	3	----	----	----	----	----	----	----	----
38	37	32	32	41	29	38	33	67	39	19	13	12	11	2	1	----	----	----	----	----	----

TABLE XI.—CONTINUED.—*Total population*

Counties, townships, villages, cities and wards.	Under 1.		1 to 5.		5 to 10.		10 to 15.		15 to 20.		20 to 25.		25 to 30.	
	Males.	Females.	Males.	Females.	Males.	Females.	Males.	Females.	Males.	Females.	Males.	Females.	Males.	Females.
MONTCALM CO.—*Continued.*														
Eureka	13	8	33	24	42	51	51	39	61	47	36	44	40	31
Evergreen (including part of Sheridan village)	18	15	86	66	92	95	76	71	73	54	61	55	48	55
Sheridan village (part of)	4	1	11	13	13	18	12	14	13	15	8	6	7	9
Fairplain (including part of Sheridan village)	17	15	74	59	80	72	73	57	77	67	54	51	40	49
Sheridan village (part of)	-----	-----	-----	-----	1	-----	2	1	1	1	-----	-----	-----	-----
Ferris	13	16	65	64	78	88	76	75	67	65	47	37	54	49
Home (inc. Edmore village)	13	16	93	73	97	104	98	102	87	67	58	53	56	54
Edmore village	2	7	37	30	36	40	38	35	37	29	23	31	26	23
Maple Valley	27	24	79	103	125	127	98	125	89	97	91	71	73	71
Montcalm	22	16	74	65	108	92	89	89	66	62	56	39	59	45
Pierson (including Pierson village)	19	18	77	72	82	94	75	78	66	60	40	56	43	38
Pierson village	-----	6	14	8	16	11	14	13	5	7	3	12	8	9
Pine	15	15	66	71	81	80	77	72	65	41	45	48	48	37
Reynolds (including Howard City village)	18	27	115	99	124	126	120	97	97	92	92	99	77	84
Howard City village	13	18	72	70	75	77	80	58	53	70	69	72	55	66
Richland	13	14	66	50	80	74	65	63	62	56	49	37	34	44
Sidney (including part of Sheridan village)	20	18	66	80	90	115	103	100	61	59	54	43	51	32
Sheridan village (part of)	-----	1	4	7	5	8	10	7	5	7	5	5	2	4
Winfield	17	12	72	61	90	77	81	75	69	58	57	38	38	26
Greenville city	32	27	96	103	124	153	141	146	149	194	129	171	78	122
1st ward	7	8	32	36	34	50	40	35	40	62	41	43	22	36
2d ward	13	9	34	39	49	56	56	60	64	72	38	68	21	40
3d ward	12	10	30	28	41	47	45	51	45	60	50	60	35	46
Stanton city	8	15	59	52	59	84	62	79	54	77	49	59	24	41
1st ward	5	9	44	27	45	45	39	44	38	43	22	28	7	22
2d ward	3	6	15	25	14	39	23	35	16	34	27	31	17	19
MONTMORENCY CO.	32	29	161	147	161	135	132	99	133	116	151	107	136	89
Albert	15	5	39	44	36	25	26	21	23	35	57	46	64	26
Briley (inc. Atlanta village)	4	4	24	16	16	13	14	11	14	15	19	13	13	16
Atlanta village	1	2	8	8	9	7	5	5	3	4	8	3	5	10
Hillman (including Hillman village)	2	12	42	33	40	48	35	29	34	32	32	22	22	23
Hillman village	-----	5	17	11	20	18	15	13	13	16	10	7	6	10
Montmorency	2	1	17	24	25	21	18	13	15	10	11	8	13	11
Rust	4	6	22	18	27	17	22	11	30	12	13	6	11	9
Vienna	2	1	8	9	10	7	13	4	3	5	9	5	7	2
Wheatfield	3	-----	9	3	7	4	4	10	14	7	10	7	6	2
MUSKEGON CO.	448	495	2,036	1,834	2,331	2,383	2,079	2,100	1,896	1,884	1,452	1,523	1,261	1,351
Blue Lake	1	3	5	8	10	10	3	7	9	7	6	7	8	5
Casinova (including part of Casnovia village)	19	14	87	71	109	104	104	100	96	99	80	81	67	49
Casnovia village (part of)	1	-----	6	3	13	8	10	12	8	12	6	10	3	6
Cedar Creek	2	4	19	17	27	16	31	18	30	19	19	15	18	10
Dalton	8	10	53	34	53	65	61	52	46	27	37	12	24	26
Eggleston	8	8	20	18	30	16	19	8	16	13	14	11	17	18
Fruitland	8	8	46	44	60	39	41	68	42	23	23	21	22	15
Fruitport (including part of Fruitport village)	14	12	38	40	51	65	59	37	31	43	33	20	32	23
Fruitport village (part of)	5	3	6	10	10	22	23	8	11	17	7	4	9	5
Holton	3	9	35	42	41	48	47	45	57	36	44	32	23	20
Laketon	6	7	24	20	28	23	23	18	23	21	22	19	15	14

by sex and ages in periods of years.

30 to 35.		35 to 40.		40 to 45.		45 to 50.		50 to 60.		60 to 70.		70 to 80.		80 to 90.		90 to 100.		100 and over.		Unk.	
Males.	Females.	Males.	Females.	Males.	Females.	Males.	Females.	Males.	Females.	Males.	Females.	Males.	Females.	Males.	Females.	Males.	Females.	Males.	Females.	Males.	Females.
29	29	31	40	31	28	26	16	42	43	33	34	14	11	5	8	1	1	----	----	----	----
64	53	55	33	38	42	33	37	78	55	40	26	14	14	----	3	----	----	----	----	3	5
12	14	12	7	6	9	8	10	20	20	12	7	5	5	----	2	----	----	----	----	----	2
51	43	49	46	48	35	35	40	63	51	50	33	31	18	7	3	1	----	----	----	----	----
----	----	----	----	----	----	----	2	2	----	----	----	----	----	----	----	----	----	----	----	----	----
41	34	55	41	37	29	30	25	46	46	32	30	21	6	4	3	----	----	----	----	----	----
37	78	70	52	73	48	48	39	80	70	35	21	14	11	3	2	----	----	----	----	----	2
15	35	34	31	30	20	21	21	45	37	14	13	11	10	2	1	----	----	----	----	----	2
67	59	63	55	62	50	59	53	80	65	58	39	30	13	5	2	----	----	----	----	----	----
44	44	56	49	44	39	31	34	78	63	43	38	23	20	3	8	----	----	----	----	----	2
48	44	32	33	38	37	40	27	48	53	43	35	26	9	2	2	----	1	----	----	----	----
11	9	8	5	7	5	5	4	2	12	10	8	9	3	----	----	----	----	----	----	----	----
52	42	40	34	34	31	36	29	54	31	28	20	8	8	3	----	----	----	----	----	----	----
74	65	81	78	76	49	45	47	85	70	62	43	29	18	----	4	----	1	----	----	----	----
57	45	50	53	52	35	32	28	52	43	32	30	17	13	----	3	----	1	----	----	----	----
36	25	36	22	27	28	36	30	51	32	23	17	10	8	2	3	----	----	----	----	----	----
52	51	54	49	49	37	41	35	63	53	34	34	11	14	5	2	----	----	----	----	----	----
1	6	4	4	3	1	5	5	5	11	3	1	2	----	1	----	----	----	----	----	----	----
38	36	28	37	49	41	38	16	51	32	16	19	18	9	4	3	----	1	----	----	----	----
103	124	104	104	110	112	88	100	146	156	96	96	46	41	9	12	----	1	----	----	----	----
24	36	32	37	36	32	30	26	41	47	30	33	17	11	3	3	----	----	----	----	----	----
46	50	45	40	38	43	27	34	53	57	36	27	12	17	3	6	----	----	----	----	----	----
33	38	27	27	36	37	31	40	52	52	30	36	17	13	3	8	----	1	----	----	----	----
43	53	49	49	37	37	47	29	57	60	47	37	14	15	2	4	----	1	----	----	----	----
20	29	32	32	24	20	22	21	35	38	27	17	8	7	1	3	----	1	----	----	----	----
23	24	17	17	13	17	25	8	22	22	20	20	6	8	1	1	----	----	----	----	----	----
131	66	110	78	90	48	57	27	89	39	30	20	10	6	1	1	----	1	----	----	6	----
45	27	51	24	38	17	20	1	28	10	3	2	2	1	----	1	----	----	----	----	----	----
18	7	14	8	4	1	4	6	14	11	7	3	2	----	1	----	----	1	----	----	----	----
10	1	6	3	1	----	2	1	5	3	1	1	1	----	----	----	----	----	----	----	----	----
39	14	20	17	16	15	11	8	18	5	11	7	1	----	----	----	----	----	----	----	6	----
16	4	4	7	6	6	4	5	7	1	3	3	----	----	----	----	----	----	----	----	6	----
10	6	7	6	11	6	6	3	9	5	2	1	1	3	----	----	----	----	----	----	----	----
12	5	9	11	13	8	7	1	8	5	5	2	3	1	----	----	----	----	----	----	----	----
4	4	0	5	4	2	3	2	9	----	2	1	----	----	----	----	----	----	----	----	----	----
3	3	3	7	4	1	6	3	8	3	----	1	1	1	----	----	----	----	----	----	----	----
1,346	1,303	1,358	1,260	1,152	1,010	993	862	1,493	1,204	849	673	335	280	62	47	3	6	----	----	8	7
6	5	2	2	4	1	3	4	8	8	8	2	3	2	----	1	----	----	----	----	----	----
63	67	59	56	58	54	46	51	86	63	61	36	25	22	5	4	1	----	----	----	1	2
7	5	7	7	8	12	6	6	9	6	6	2	1	3	----	1	1	----	----	----	----	1
13	7	7	10	13	15	8	10	18	9	15	7	7	3	1	----	----	----	----	----	----	----
21	15	28	30	27	25	29	24	37	29	23	8	11	4	----	----	----	1	----	----	----	----
13	6	17	8	7	5	8	7	14	6	11	9	2	2	4	----	----	----	----	----	----	----
25	23	9	19	21	18	23	18	40	26	21	12	8	6	2	----	----	----	----	----	----	----
22	22	29	26	19	17	20	17	38	27	19	8	8	9	1	----	----	----	----	----	----	----
7	11	5	6	5	6	7	3	9	10	8	2	1	2	----	----	----	----	----	----	----	----
26	22	24	21	33	23	25	26	47	40	39	15	14	7	1	2	1	1	----	----	----	----
12	17	20	15	10	9	18	8	19	21	10	8	5	2	1	----	----	----	----	----	----	----

TABLE XI.—CONTINUED—*Total population*

Counties, townships, villages, cities and wards.	Under 1.		1 to 5.		5 to 10.		10 to 15.		15 to 20.		20 to 25.		25 to 30.	
	Males.	Females.	Males.	Females.	Males.	Females.	Males.	Females.	Males.	Females.	Males.	Females.	Males.	Females.
MUSKEGON CO.—*Continued.*														
Montague (including Montague village)	13	17	91	75	119	123	104	102	98	71	54	62	49	56
Montague village	10	14	74	64	107	100	83	88	78	59	38	49	42	48
Moorland	15	15	63	37	57	52	59	50	57	54	52	35	41	33
Muskegon (inc. part of Muskegon Heights village)	30	22	93	85	104	127	95	76	94	65	47	43	36	42
Muskegon Heights village (part of)	8	2	15	20	20	23	19	14	21	15	11	10	12	16
Norton (inc. part of Muskegon Heights village)	16	15	65	59	57	75	72	53	61	44	34	39	39	41
Muskegon Heights village (part of)	5	8	27	27	20	32	21	17	18	12	14	14	19	22
Ravenna	18	17	76	87	96	95	86	72	74	74	57	67	61	58
Sullivan	11	3	42	21	36	45	26	25	25	20	21	18	19	25
Whitehall (including Whitehall village)	18	29	68	92	114	112	103	109	76	116	55	68	67	69
Whitehall village	17	29	65	88	109	106	97	104	69	111	50	63	64	61
White River	12	7	44	23	39	41	45	41	43	26	27	18	18	11
Muskegon city	234	279	1,115	1,003	1,239	1,259	1,066	1,173	971	1,087	789	920	676	816
1st ward	22	30	125	113	152	136	114	121	89	93	97	86	86	92
2d ward	47	49	183	189	228	226	170	183	167	139	96	94	84	90
3d ward	31	22	118	103	116	115	115	134	96	113	82	94	58	94
4th ward	9	13	51	56	59	81	61	77	80	136	98	127	85	92
5th ward	22	44	122	110	190	162	159	164	136	212	112	191	99	144
6th ward	43	45	202	178	181	204	162	210	164	174	134	166	112	148
7th ward	39	45	196	167	186	188	178	173	151	153	128	104	101	105
8th ward	21	31	118	87	127	147	107	111	88	67	42	58	51	51
North Muskegon city	12	16	52	58	61	68	35	46	47	39	38	35	29	20
1st ward	5	6	21	16	22	19	13	12	14	13	15	11	10	6
2d ward	4	7	17	23	21	28	15	23	21	16	14	12	13	8
3d ward	3	3	14	19	18	21	7	11	12	10	9	12	6	6
NEWAYGO CO.	257	260	1,019	989	1,179	1,170	1,053	1,009	967	906	877	764	710	678
Ashland (inc. Grant village)	22	25	80	66	88	95	85	77	67	86	70	82	48	51
Grant village	3	2	11	6	11	7	8	3	5	11	8	13	7	6
Barton	19	14	51	59	60	65	45	62	69	31	35	32	35	21
Beaver	8	11	20	27	28	28	29	19	22	14	24	21	19	17
Big Prairie	5	2	20	18	26	14	15	21	27	20	33	16	37	13
Bridgeton	6	7	22	32	43	35	34	29	27	30	31	22	19	17
Brooks (including part of Newaygo village)	14	16	48	44	53	49	55	38	57	50	60	50	44	53
Newaygo village (part of)	10	7	27	31	32	29	36	28	42	42	39	39	36	38
Croton (inc. Croton village)	8	7	31	30	41	37	34	34	29	25	33	19	21	17
Croton village	2	----	4	5	4	2	3	4	1	4	8	3	6	4
Dayton (including part of Fremont village)	17	28	83	96	111	103	132	112	114	123	84	91	68	69
Fremont village (part of)	7	10	30	39	35	40	41	38	34	49	31	39	26	34
Denver (including part of Hesperia village)	13	14	58	43	69	59	57	68	59	67	42	43	37	29
Hesperia village (part of)	5	4	9	8	15	12	15	13	10	13	12	15	8	8
Ensley	27	15	66	67	81	66	69	73	58	56	51	44	41	50
Everett	2	7	24	19	24	21	28	25	24	16	16	13	15	18
Garfield (including part of Newaygo village)	12	19	71	76	98	99	76	85	73	46	53	58	59	54
Newaygo village (part of)	5	8	22	27	36	28	31	22	24	16	21	26	28	23
Goodwell	4	9	32	18	25	32	25	18	21	22	20	10	10	12
Grant	6	9	32	30	34	50	32	29	16	16	11	19	13	15
Home	15	12	76	46	55	64	39	41	37	35	68	41	41	35

by sex and ages in periods of years.

30 to 35.		35 to 40.		40 to 45.		45 to 50.		50 to 60.		60 to 70.		70 to 80.		80 to 90.		90 to 100.		100 and over.		Unk.	
Males.	Females.	Males.	Females.	Males.	Females.	Males.	Females.	Males.	Females.	Males.	Females.	Males.	Females.	Males.	Females.	Males.	Females.	Males.	Females.	Males.	Females.
52	53	40	51	47	43	52	42	68	61	49	51	25	20	4	3	----	----	----	----	----	----
42	46	37	46	41	35	40	33	57	49	38	44	22	19	4	3	----	----	----	----	----	----
40	27	46	27	28	20	26	18	44	28	18	13	5	4	1	[illegible]	----	----	----	----	1	1
41	51	72	57	44	44	46	33	64	47	33	24	18	12	4	2	----	----	----	----	1	----
9	13	18	15	10	5	[illegible]	9	11	11	9	6	1	2	1	----	----	----	----	----	----	----
58	49	37	36	32	30	37	27	59	46	29	22	14	5	3	1	----	----	----	----	----	----
28	24	13	13	15	10	8	8	11	8	6	7	3	2	1	----	----	----	----	----	----	----
64	[illegible]	54	50	43	28	26	25	61	57	62	[illegible]	15	10	2	1	----	----	----	----	----	----
21	11	25	12	17	14	18	12	21	13	7	3	1	----	----	1	----	----	----	----	----	----
63	68	67	64	48	45	[illegible]	54	75	70	46	36	[illegible]	[illegible]	[illegible]	3	----	1	----	----	----	----
56	[illegible]	65	59	48	44	65	52	69	62	37	32	22	19	6	3	----	1	----	----	----	----
14	22	16	14	24	10	11	11	27	23	16	11	5	1	2	2	----	----	----	----	----	----
751	743	779	744	649	587	513	449	727	607	361	352	137	139	21	25	1	3	----	----	5	4
99	86	100	82	69	47	56	56	77	50	42	44	13	21	3	2	----	----	----	----	2	2
95	98	105	102	100	103	56	52	112	83	48	48	21	18	3	4	----	----	----	----	----	----
68	[illegible]	73	74	54	70	57	36	86	81	55	45	21	15	1	4	----	----	----	----	----	----
85	74	89	81	71	42	41	44	72	64	41	29	12	8	4	1	----	1	----	----	----	----
111	145	112	114	[illegible]	96	85	75	127	109	56	61	28	37	4	5	----	----	----	----	----	----
125	115	112	107	100	103	98	73	98	101	44	50	15	20	2	6	1	2	----	----	1	2
102	88	113	120	106	74	76	70	87	72	45	42	20	13	2	2	----	----	----	----	----	----
66	68	75	[illegible]	59	52	44	43	68	47	30	33	7	7	2	1	----	----	----	----	2	----
41	46	27	18	28	22	18	26	40	23	21	19	[illegible]	13	4	----	----	----	----	----	----	----
10	11	10	8	11	8	4	[illegible]	17	7	7	5	4	5	1	----	----	----	----	----	----	----
18	20	9	[illegible]	11	11	10	10	12	10	9	8	3	7	2	----	----	----	----	----	----	----
13	15	8	4	[illegible]	3	[illegible]	7	11	6	5	6	2	1	1	----	----	----	----	----	----	----
752	605	[illegible]	540	587	465	582	434	824	592	490	329	198	126	50	29	3	6	----	----	[illegible]	1
55	54	58	43	41	28	39	48	76	47	62	37	18	14	5	2	----	----	----	----	1	1
4	6	9	5	3	2	4	9	14	5	[illegible]	----	3	3	----	----	----	----	----	----	----	1
29	22	29	29	29	27	37	18	42	27	11	11	10	3	3	2	----	----	----	----	----	----
16	16	14	10	13	11	16	9	11	13	14	5	2	1	----	----	1	----	----	----	----	----
29	14	19	7	17	8	12	12	21	19	11	10	12	[illegible]	4	1	----	----	----	----	----	----
38	22	20	13	11	14	18	13	33	21	11	7	[illegible]	3	1	----	----	----	----	----	----	----
35	28	43	32	22	29	37	27	43	35	29	22	19	14	1	2	1	----	----	----	----	----
24	14	29	24	13	23	27	23	32	25	17	16	14	11	1	----	1	----	----	----	----	----
21	16	22	17	12	18	18	18	27	19	24	16	8	5	1	4	----	----	----	----	----	----
2	4	[illegible]	1	2	2	2	5	4	2	3	4	1	1	----	2	----	----	----	----	----	----
73	60	59	[illegible]	78	68	[illegible]	52	101	76	67	34	15	12	6	6	----	1	----	----	----	----
33	26	22	25	32	30	31	24	36	22	29	14	2	4	----	[illegible]	----	1	----	----	----	----
36	35	32	37	30	27	32	26	45	35	28	21	18	11	3	5	----	4	----	----	----	----
9	12	8	8	6	9	7	8	11	10	9	4	3	2	1	[illegible]	----	----	----	----	----	----
44	31	39	35	37	27	35	35	54	32	32	29	10	10	2	2	1	1	----	----	----	----
18	18	15	7	14	12	12	9	28	23	10	6	10	8	----	----	----	----	----	----	----	----
48	50	35	36	46	36	34	29	75	58	50	29	16	9	3	2	----	----	----	----	1	----
15	16	9	13	16	15	10	9	27	20	14	10	5	4	----	----	----	----	----	----	1	----
14	9	14	15	20	6	8	9	13	11	8	2	2	3	----	----	----	----	----	----	----	----
18	11	18	13	13	16	17	5	18	14	15	7	1	----	2	1	----	----	----	----	----	----
54	32	57	29	31	19	24	7	21	7	6	6	5	2	----	----	----	----	----	----	3	----

TABLE XI.—CONTINUED.—*Total population*

Counties, townships, villages, cities and wards.	Under 1.		1 to 5.		5 to 10.		10 to 15.		15 to 20.		20 to 25.		25 to 30.	
	Males.	Females.	Males.	Females.	Males.	Females.	Males.	Females.	Males.	Females.	Males.	Females.	Males.	Females.
NEWAYGO CO.—*Continued.*														
Lincoln	4	9	32	22	34	26	28	14	20	16	10	13	11	16
Monroe	14	7	42	48	43	45	36	41	24	42	42	29	29	28
Norwich	7	5	19	35	39	37	30	24	33	17	20	19	14	16
Sheridan (including part of Fremont village)	21	17	91	90	111	103	98	99	94	88	76	66	55	59
Fremont village (part of)	4	2	21	18	20	22	19	25	15	33	20	20	16	25
Sherman	13	8	44	46	51	54	45	43	36	48	24	22	32	23
Troy	5	7	17	24	13	17	11	14	16	9	18	14	13	13
Wilcox (including White Cloud village)	15	12	60	53	52	71	50	43	44	49	56	40	49	52
White Cloud village	9	6	38	31	24	42	29	28	24	29	33	28	33	33
OAKLAND CO.	422	359	1,489	1,451	1,907	1,838	1,814	1,913	2,045	2,023	2,076	1,921	1,796	1,727
Addison (including Leonard village)	13	12	57	45	47	58	66	64	63	43	54	41	59	44
Leonard village	4	5	17	10	12	18	18	16	14	12	10	10	14	15
Avon (including Rochester village)	20	18	68	79	95	107	102	100	102	98	94	99	83	75
Rochester village	6	3	30	37	38	45	50	47	45	56	39	58	34	34
Bloomfield (including Birmingham village)	20	15	72	63	106	81	65	119	93	120	81	95	80	86
Birmingham village	7	7	26	22	51	28	34	60	36	83	29	52	28	44
Brandon	10	13	53	38	61	52	62	52	65	54	62	49	48	53
Commerce	8	11	53	33	43	50	50	36	63	53	48	52	42	36
Farmington (inc. Farmington village)	20	16	56	58	77	80	74	87	83	75	101	56	67	68
Farmington village	3	3	9	11	16	9	10	14	7	20	16	27	9	5
Groveland	12	11	28	27	53	35	43	45	42	40	58	41	39	38
Highland	10	10	57	50	73	73	72	58	60	59	70	64	47	58
Holly (inc. Holly village)	15	16	55	71	100	98	89	114	83	100	90	79	76	88
Holly village	5	8	22	44	50	62	48	62	42	64	44	43	40	55
Independence (inc. Clarkston village)	9	20	35	32	63	51	59	58	67	78	56	52	56	50
Clarkston village	2	6	10	10	20	13	17	20	19	18	10	13	9	16
Lyon (including So. Lyons village)	21	19	63	64	85	80	82	78	80	84	77	67	54	63
South Lyons village	6	5	31	31	38	35	34	41	37	32	27	33	22	27
Milford (including Milford village)	14	12	63	76	88	78	98	88	107	105	89	110	75	94
Milford village	7	5	33	40	41	46	68	60	65	70	47	64	39	54
Novi	16	3	60	68	66	52	58	50	66	43	50	51	51	46
Oakland	10	9	34	40	42	38	29	48	53	46	44	50	50	32
Orion (inc. Orion village)	18	6	50	53	66	69	51	59	55	57	60	56	56	71
Orion village	8	3	19	21	24	35	24	26	19	26	13	29	21	33
Oxford (including Oxford village)	13	14	54	54	77	69	82	100	89	98	92	99	90	84
Oxford village	8	5	25	24	33	39	43	61	30	47	46	53	37	43
Pontiac	10	11	37	43	54	48	37	53	39	47	54	39	44	34
Rose	8	7	36	36	35	37	53	39	61	43	56	33	44	40
Royal Oak (including Royal Oak village)	24	14	86	79	109	112	91	89	89	75	97	76	78	59
Royal Oak village	4	3	18	22	21	21	10	14	9	15	9	17	12	14
Southfield	19	15	55	63	66	57	61	73	100	69	77	63	70	66
Springfield	11	12	39	30	43	38	41	45	92	59	52	53	55	33
Troy	16	23	70	59	81	71	80	78	76	63	73	71	49	55
Waterford	7	8	34	33	45	46	51	50	61	50	59	51	53	38
West Bloomfield	11	11	38	42	40	58	57	42	52	59	72	46	49	41
White Lake	12	5	29	25	34	37	35	28	42	34	49	34	34	26

by sex and ages in periods of years.

30 to 35.		35 to 40.		40 to 45.		45 to 50.		50 to 60.		60 to 70.		70 to 80.		80 to 90.		90 to 100.		100 and over.		Unk.	
Males.	Females.	Males.	Females.	Males.	Females.	Males.	Females.	Males.	Females.	Males.	Females.	Males.	Females.	Males.	Females.	Males.	Females.	Males.	Females.	Males.	Females.
23	20	14	9	13	8	11	8	15	8	11	6	2	4	1	----	----	----	----	----	----	----
37	26	38	26	24	15	21	11	26	16	11	6	4	1	1	----	----	----	----	----	----	----
19	18	13	12	17	11	19	13	25	18	12	10	4	3	4	1	----	----	----	----	----	----
57	58	53	41	60	40	58	43	71	63	48	33	19	13	7	----	----	----	----	----	----	----
15	22	24	16	17	13	19	14	21	24	17	12	4	5	3	----	----	----	----	----	----	----
26	18	29	21	18	18	19	17	24	16	14	11	6	2	2	1	----	----	----	----	----	----
11	7	7	5	4	6	8	5	15	3	8	4	2	----	1	----	----	----	----	----	----	----
51	40	41	37	37	21	41	20	40	31	8	17	10	3	3	----	----	----	----	----	----	----
29	25	24	21	23	16	26	16	27	23	6	12	8	3	1	----	----	----	----	----	----	----
1,592	1,554	1,604	1,456	1,364	1,295	1,285	1,243	1,958	1,866	1,405	1,321	816	667	227	209	16	8	----	1	4	4
43	38	39	35	50	44	39	32	49	36	35	38	17	10	5	4	----	1	----	----	----	1
16	10	11	11	16	12	9	6	14	8	8	7	4	1	2	1	----	----	----	----	----	----
69	76	70	73	64	58	61	67	114	100	78	70	34	39	11	6	----	1	----	----	1	----
29	39	33	40	34	31	29	40	57	48	46	43	16	20	5	3	----	1	----	----	1	----
71	62	69	70	71	67	59	67	84	82	65	71	42	37	11	10	----	----	----	----	----	1
26	30	42	39	34	34	29	37	37	42	37	42	20	26	6	7	----	----	----	----	----	1
53	42	45	34	49	43	32	37	64	58	56	38	18	18	4	9	2	----	----	----	----	----
42	35	38	35	28	46	48	30	49	49	46	34	26	20	9	10	2	----	----	----	----	----
54	46	57	51	64	38	50	50	76	81	70	53	27	24	12	17	1	----	----	----	----	----
12	13	15	11	9	13	10	10	16	22	16	16	8	9	4	5	----	----	----	----	----	----
29	27	31	28	24	28	26	32	55	32	31	24	22	15	4	5	----	1	----	----	----	----
51	43	47	38	36	46	45	52	72	51	34	40	24	17	11	7	1	----	----	----	----	----
64	85	114	93	66	60	63	64	104	95	82	75	45	42	14	3	1	----	----	----	1	1
38	56	65	52	41	44	32	39	63	55	41	53	25	24	10	2	----	----	----	----	1	1
38	58	49	45	49	36	40	38	58	59	42	38	26	25	5	5	----	----	----	----	----	----
9	22	15	12	17	13	14	12	18	23	15	19	9	13	----	1	----	----	----	----	----	----
59	57	79	70	61	44	55	48	77	80	64	68	33	25	11	6	----	----	----	----	----	----
27	31	33	26	29	20	14	23	36	36	35	32	16	7	4	3	----	----	----	----	----	----
69	56	60	63	54	63	76	75	104	89	68	65	45	37	11	19	----	----	----	----	----	----
32	36	26	43	39	46	50	47	67	60	31	34	32	25	7	12	----	----	----	----	----	----
65	51	48	37	39	39	37	32	63	52	46	48	32	30	9	3	1	----	----	1	----	----
37	33	31	30	30	15	21	32	44	28	19	27	19	11	5	----	----	----	----	----	----	----
60	59	55	47	38	29	23	37	67	71	65	43	17	18	7	4	1	----	----	----	----	----
28	25	24	22	14	13	11	16	30	37	34	30	8	7	4	2	1	----	----	----	----	----
68	74	89	78	61	72	69	61	93	86	59	62	39	32	15	8	----	----	----	----	2	1
37	41	51	47	29	43	33	31	43	53	37	36	23	20	11	6	----	----	----	----	1	1
46	32	31	40	32	29	32	26	44	39	23	31	20	15	2	6	----	----	----	----	----	----
25	32	36	35	33	28	33	22	44	56	31	23	16	8	6	8	----	1	----	----	----	----
77	59	61	45	48	52	44	42	81	74	60	39	31	25	10	8	1	----	----	----	----	----
17	14	14	12	13	13	9	10	16	18	12	7	9	12	4	2	----	----	----	----	----	----
57	47	48	29	37	43	38	34	57	65	49	44	32	26	6	9	----	1	----	----	----	----
30	39	30	30	36	27	29	19	48	40	42	39	21	22	4	4	1	1	----	----	----	----
43	42	53	50	42	42	35	35	79	64	47	45	31	16	4	8	----	----	----	----	----	----
43	35	28	31	43	41	36	38	54	52	42	34	46	25	7	11	----	----	----	----	----	----
52	44	33	32	28	23	32	27	50	43	27	21	11	14	6	3	----	1	----	----	----	----
29	15	38	27	26	34	28	20	32	34	26	21	23	15	7	4	----	----	----	----	----	----

TABLE XI.—CONTINUED.—*Total population*

Counties, townships, villages cities and wards.	Under 1.		1 to 5.		5 to 10.		10 to 15.		15 to 20.		20 to 25.		25 to 30.	
	Males.	Females.	Males.	Females.	Males.	Females.	Males.	Females.	Males.	Females.	Males.	Females.	Males.	Females.
OAKLAND CO.—*Continued.*														
Pontiac city	75	48	207	190	258	263	226	260	292	361	361	394	347	349
1st ward	14	8	29	35	41	40	38	38	46	66	54	69	50	42
2d ward	25	15	62	55	69	81	48	77	73	78	55	77	74	71
3d ward	14	11	47	40	49	59	60	45	60	80	76	76	57	62
4th ward	18	9	53	42	68	54	58	66	74	102	134	131	133	137
5th ward	4	5	16	18	31	29	22	34	39	35	42	41	33	37
OCEANA CO.	195	194	851	765	1,018	968	983	862	900	855	782	654	614	520
Benona	19	16	67	36	79	80	71	56	61	58	38	49	29	31
Clay Banks	4	10	26	38	55	46	51	38	37	36	48	24	36	23
Colfax	2	3	11	10	14	18	14	8	5	8	8	7	11	6
Crystal	11	15	42	41	53	55	43	41	44	45	74	30	29	31
Elbridge	13	19	81	69	84	92	93	83	89	63	74	54	53	39
Ferry	16	13	51	46	62	58	48	53	45	57	49	38	35	30
Golden	8	12	53	53	70	60	69	53	51	46	34	28	34	36
Grant	10	7	44	46	65	60	52	51	59	43	33	24	19	25
Greenwood	6	2	29	29	33	41	29	32	40	28	25	23	22	15
Hart (inc. Hart village)	31	18	88	80	119	106	109	92	100	141	117	106	90	53
Hart village	13	7	34	34	47	48	41	38	41	71	46	49	37	36
Leavitt	11	10	52	48	52	47	64	44	42	52	40	32	27	30
New Field (including part of Hesperia village)	11	13	49	46	57	55	49	52	46	38	27	42	31	21
Hesperia village (part of)	1	7	13	13	17	14	11	18	6	15	9	13	9	11
Otto	3	1	12	8	9	14	9	7	9	5	7	5	7	8
Pentwater (including Pentwater village)	11	16	69	57	63	75	99	84	96	83	62	70	63	40
Pentwater village	10	15	60	51	56	62	88	76	87	77	59	69	62	37
Shelby (inc. Shelby village)	28	29	129	109	158	123	138	128	114	113	98	89	86	93
Shelby village	9	10	39	37	55	52	53	50	49	47	38	33	30	39
Weare	11	10	48	49	45	38	45	40	62	39	48	33	42	29
OGEMAW CO.	78	101	366	332	398	361	319	297	274	250	253	231	238	217
Beaver Lake	2	2	4	4	6	3	1	7	4	5	9	4	3	3
Churchill	5	8	35	30	36	30	26	22	19	18	19	16	16	21
Cumming	6	9	34	24	24	25	15	17	11	16	23	19	17	21
Edwards	4	13	16	18	19	25	17	16	18	15	20	15	11	6
Foster	-----	-----	8	6	10	6	10	10	6	3	2	2	4	4
Goodar	2	2	11	9	10	12	5	5	11	8	12	7	16	10
Hill	1	3	7	2	4	7	6	3	3	4	2	2	1	3
Horton	4	2	17	23	28	21	17	19	13	15	14	10	9	10
Klacking	4	7	23	28	42	15	24	22	22	13	10	13	8	12
Logan	4	1	7	4	6	7	7	8	1	2	3	3	1	1
Mills	1	-----	4	9	5	4	5	1	4	3	4	2	2	-----
Ogemaw	1	2	11	4	12	8	17	10	7	8	3	4	3	5
Richland	8	15	43	43	33	44	41	25	34	25	33	29	31	24
Rose	9	11	39	27	33	43	33	40	34	28	29	30	38	23
West Branch (including West Branch village)	27	26	107	101	130	111	95	92	87	87	70	75	78	74
West Branch village	15	20	64	60	86	76	68	60	51	63	47	57	58	52
ONTONAGON CO.	127	107	326	307	330	350	286	235	283	256	572	333	672	287
Bohemia	4	2	11	6	10	10	5	10	4	8	18	11	10	7
Carp Lake	1	-----	-----	-----	4	-----	2	1	1	1	7	2	7	1
Greenland	2	1	4	8	15	5	15	10	14	9	21	13	17	9
Interior	30	35	62	70	55	64	49	35	67	37	176	83	217	48

by sex and ages in periods of years.

30 to 35.		35 to 40.		40 to 45.		45 to 50.		50 to 60.		60 to 70.		70 to 80.		80 to 90.		90 to 100.		100 and over.		Unk.	
Males.	Females.	Males.	Females.	Males.	Females.	Males.	Females.	Males.	Females.	Males.	Females.	Males.	Females.	Males.	Females.	Males.	Females.	Males.	Females.	Males.	Females.
318	367	325	310	255	248	234	226	296	350	198	230	119	101	31	32	5	1	----	----	----	----
49	40	38	40	33	35	25	23	31	46	29	37	21	16	5	6	----	----	----	----	----	----
51	86	56	52	48	41	46	40	46	64	35	48	29	23	9	7	2	----	----	----	----	----
51	60	54	47	42	50	54	42	55	57	35	44	19	22	6	7	2	----	----	----	----	----
137	152	148	141	98	99	90	101	128	140	82	78	39	28	8	6	1	1	----	----	----	----
30	29	29	30	34	23	19	20	36	43	17	23	11	12	3	6	----	----	----	----	----	----
582	514	575	516	536	432	445	368	712	588	449	318	197	118	48	29	2	2	----	----	6	1
50	34	41	40	38	30	33	33	47	33	45	30	9	4	3	3	----	----	----	----	3	1
28	13	22	24	19	18	21	19	37	31	29	16	11	11	1	1	----	----	----	----	----	----
7	6	6	9	3	2	3	1	3	2	4	5	5	----	----	1	----	----	----	----	----	----
30	28	22	15	27	17	20	13	30	24	9	12	10	2	2	1	1	----	----	----	----	----
41	35	36	46	54	33	36	36	57	37	28	26	12	5	5	2	----	2	----	----	2	----
40	24	31	30	26	26	18	18	39	26	24	11	11	9	2	1	----	----	----	----	----	----
35	31	40	33	42	28	26	25	39	44	28	12	13	8	1	2	----	----	----	----	----	----
29	16	30	29	33	26	24	24	37	29	19	11	6	6	3	----	----	----	----	----	----	----
15	13	17	14	18	20	10	11	22	17	14	5	7	5	----	3	1	----	----	----	----	----
71	88	76	70	76	55	75	56	122	106	65	52	26	22	11	5	----	----	----	----	----	----
29	49	41	35	38	22	32	18	55	56	25	23	10	8	6	3	----	----	----	----	----	----
35	19	29	22	23	30	27	14	36	29	22	14	11	6	3	----	----	----	----	----	----	----
21	31	30	29	25	21	20	17	38	27	27	22	9	5	3	2	----	----	----	----	----	----
5	6	10	11	4	8	3	7	13	6	11	9	1	2	3	1	----	----	----	----	----	----
7	6	6	4	5	----	2	2	3	7	3	3	4	----	----	----	----	----	----	----	----	----
52	56	59	45	45	52	42	32	62	55	40	36	21	18	8	2	----	----	----	----	1	----
49	52	56	41	38	45	40	30	58	54	35	33	18	15	6	2	----	----	----	----	1	----
82	91	101	84	78	58	69	55	100	90	61	40	33	15	5	3	----	----	----	----	----	----
22	43	44	40	42	27	29	30	38	35	22	13	18	11	3	2	----	----	----	----	----	----
30	23	29	22	24	16	13	12	40	31	31	23	9	4	1	3	----	----	----	----	----	----
233	173	217	185	176	124	180	91	192	117	97	55	35	28	8	6	1	1	----	----	2	2
3	2	7	8	4	2	4	----	3	2	5	5	----	----	----	----	----	----	----	----	----	----
14	14	14	12	15	8	12	5	13	7	4	3	----	3	----	1	----	----	----	----	----	----
18	9	14	9	12	11	11	5	10	6	4	2	1	----	----	----	----	----	----	----	----	----
14	7	9	9	5	11	15	5	10	7	10	2	1	1	----	----	----	----	----	----	----	----
6	1	1	6	7	6	5	6	12	7	3	2	1	2	----	----	----	----	----	----	----	----
11	3	7	4	3	1	6	1	8	4	2	1	1	----	----	----	----	----	----	----	----	----
3	2	6	4	5	1	2	1	2	----	2	1	----	----	----	----	----	----	----	----	----	----
10	6	10	5	5	3	12	6	8	4	3	2	3	2	1	----	----	----	----	----	----	----
8	12	9	9	13	12	12	2	13	9	8	5	3	1	----	----	----	----	----	----	----	----
4	7	4	4	7	3	3	----	2	1	3	1	----	1	----	----	----	----	----	----	----	----
3	3	7	5	2	1	2	3	3	1	1	3	2	----	----	----	1	----	----	----	----	----
5	6	6	4	6	4	6	5	7	5	5	1	4	2	1	----	----	----	----	----	----	----
28	19	23	18	20	11	15	9	16	11	9	3	6	5	1	1	----	----	----	----	----	----
28	19	22	21	23	16	22	10	25	12	5	2	3	2	1	1	----	----	----	----	----	----
78	63	78	72	49	34	53	33	60	41	33	21	10	9	4	3	----	1	----	----	2	2
55	46	54	51	28	25	38	19	45	31	15	16	8	7	2	2	----	----	----	----	2	2
565	240	391	129	246	100	160	63	174	109	101	63	26	17	8	4	1	1	----	----	4	----
14	6	6	1	6	4	6	5	3	1	4	----	----	----	----	----	----	----	----	----	----	----
6	1	8	----	3	----	2	----	3	2	1	----	----	----	----	----	----	----	----	----	----	----
6	5	5	4	4	1	2	8	16	16	11	5	8	3	2	----	----	----	----	----	----	----
187	58	113	23	75	19	43	10	39	9	12	3	1	----	----	----	----	----	----	----	3	----

TABLE XI.—CONTINUED.—*Total population*

Counties, townships, villages, cities and wards.	Under 1.		1 to 5.		5 to 10.		10 to 15.		15 to 20.		20 to 25.		25 to 30.	
	Males.	Females.	Males.	Females.	Males.	Females.	Males.	Females.	Males.	Females.	Males.	Females.	Males.	Females.
ONTONAGON CO.—*Continued.*														
McMillan	33	33	100	70	97	107	59	56	52	66	135	98	174	95
Ontonagon (including Ontonagon village)	53	32	122	137	125	137	125	98	120	107	179	101	222	101
Ontonagon village	43	28	102	104	109	114	93	76	101	90	157	92	188	84
Rockland	4	4	27	18	24	27	31	25	25	28	36	25	25	26
OSCEOLA CO.	217	212	861	846	1,109	1,033	1,020	909	888	850	776	631	616	567
Burdell (inc. Tustin village)	16	19	46	35	61	60	53	54	66	38	64	32	39	34
Tustin village	3	6	10	5	25	16	13	14	18	15	19	10	11	11
Cedar	4	-----	12	12	15	12	13	11	11	5	8	8	3	5
Evart (including part of Evart village)	10	8	48	41	67	73	68	61	65	49	43	51	43	32
Evart village (part of)	3	2	20	12	21	21	24	23	21	21	20	20	16	15
Hartwick	6	7	38	44	41	35	36	32	20	23	25	20	26	16
Hersey (inc. Hersey village)	12	19	55	56	80	65	79	67	70	61	60	37	45	34
Hersey village	2	2	11	11	16	11	16	22	22	20	16	10	11	11
Highland	7	10	44	28	37	49	46	47	28	20	18	16	27	16
Le Roy (inc. Le Roy village)	18	11	60	60	85	62	66	62	63	66	48	46	46	37
Le Roy village	9	5	24	23	34	28	19	29	25	23	16	19	17	15
Lincoln	23	12	74	66	86	90	86	72	63	54	48	36	40	28
Marion (inc. Marion village)	9	17	45	56	66	56	55	48	43	53	80	31	42	46
Marion village	2	7	20	23	30	36	32	33	24	32	47	19	16	23
Middle Branch	7	3	22	13	19	17	21	15	15	12	15	13	10	8
Orient	5	16	41	38	45	56	55	42	37	28	24	30	30	32
Osceola (including part of Evart village)	25	16	69	70	122	85	102	93	89	56	54	83	45	56
Evart village (part of)	10	5	39	37	72	40	51	51	44	57	30	62	24	35
Richmond (including Reed City village)	43	34	163	192	228	224	185	178	183	211	177	150	136	151
Reed City village	25	22	95	98	147	126	100	116	111	139	123	113	88	110
Rose Lake	13	17	47	43	47	42	53	42	47	46	38	16	21	27
Sherman	10	12	65	58	66	66	66	55	64	64	32	45	43	25
Sylvan	9	11	32	34	44	31	36	30	24	34	32	17	17	20
OSCODA CO.	34	24	102	100	106	84	78	73	78	65	107	80	120	50
Atherton	2	1	3	4	5	2	-----	4	7	4	2	3	3	1
Big Creek	1	1	10	7	10	10	10	15	7	6	7	8	6	3
Comins	6	7	35	22	26	21	21	12	14	17	21	16	18	11
Elmer	2	2	9	9	6	13	8	6	19	9	45	9	55	6
Greenwood	1	2	3	4	3	3	2	3	4	3	3	6	5	2
Harmon	6	-----	11	10	17	12	9	10	8	4	7	9	8	9
Mentor	13	10	27	36	30	21	18	19	15	21	20	26	24	16
Mount Pindus	3	1	4	8	9	2	10	4	4	1	2	3	1	2
OTSEGO CO.	60	69	261	240	289	260	219	245	247	227	315	212	275	152
Bagley (including part of Gaylord village)	14	14	53	54	66	59	43	45	58	47	57	48	59	39
Gaylord village (part of)	3	5	17	16	17	23	15	20	24	23	16	21	16	17
Charlton	-----	1	6	10	4	6	6	5	13	6	6	5	6	4
Chester	6	4	15	18	12	8	6	12	7	7	13	6	16	2
Corwith	4	9	44	36	41	43	37	42	37	33	54	33	29	28
Dover	5	5	12	17	13	13	11	7	3	9	13	11	10	4
Elmira	7	9	33	24	25	31	34	33	24	24	38	30	35	17
Hayes	1	5	11	9	10	9	16	15	29	13	33	9	30	1
Livingston (including part of Gaylord village)	16	15	61	50	67	69	53	60	51	63	59	52	56	33
Gaylord village (part of)	7	7	24	25	28	24	23	26	20	35	30	29	25	20
Otsego Lake	7	7	26	22	31	22	13	26	25	25	42	18	34	24

by sex and ages in periods of years.

30 to 35.		35 to 40.		40 to 45.		45 to 50.		50 to 60.		60 to 70.		70 to 80.		80 to 90.		90 to 100.		100 and over.		Unk.	
Males.	Females.	Males.	Females.	Males.	Females.	Males.	Females.	Males.	Females.	Males.	Females.	Males.	Females.	Males.	Females.	Males.	Females.	Males.	Females.	Males.	Females.
169	70	109	35	67	24	43	7	46	16	10	4	3	2	2	----	----	----	----	----	----	----
166	86	139	60	78	44	59	27	47	39	37	29	11	7	1	1	----	----	----	----	1	----
141	77	109	48	65	36	49	23	38	31	28	26	10	6	----	1	----	----	----	----	1	----
17	14	11	6	13	8	5	6	20	26	26	22	8	5	3	3	1	1	----	----	----	----
604	473	565	468	495	415	467	358	654	540	371	222	140	106	31	23	1	1	----	----	4	2
29	18	34	17	23	33	28	26	45	23	21	11	7	8	2	----	----	----	----	----	----	----
16	7	12	7	3	9	8	9	14	8	5	3	3	2	1	----	----	----	----	----	----	----
12	7	5	7	10	8	9	3	2	7	5	2	4	2	----	----	----	----	----	----	----	----
32	28	27	20	38	27	25	30	45	48	39	15	9	7	2	2	----	----	----	----	----	----
11	13	9	6	15	11	12	14	20	20	9	5	4	5	----	----	----	----	----	----	----	----
23	16	14	12	13	9	13	7	18	15	4	6	3	3	1	----	----	----	----	----	----	----
40	37	49	48	36	33	35	21	49	49	38	17	15	15	5	2	----	----	----	----	----	----
9	13	9	14	13	11	7	7	22	19	8	6	5	4	2	1	----	----	----	----	----	----
23	17	29	20	21	8	13	10	11	13	10	10	3	2	----	----	----	----	----	----	----	----
42	38	42	23	34	29	24	28	52	40	27	11	11	6	4	1	----	----	----	----	----	----
19	17	15	6	15	16	10	14	19	16	8	1	3	----	1	1	----	----	----	----	----	----
38	30	47	30	20	30	38	32	59	52	33	11	12	4	----	1	----	----	----	----	1	1
58	37	52	28	34	29	40	16	37	20	17	10	7	4	2	2	1	----	----	----	1	----
30	22	28	19	29	17	24	11	22	8	7	5	4	2	2	----	----	----	----	----	----	----
10	12	12	11	8	3	4	5	13	5	4	2	2	1	----	----	----	----	----	----	----	----
30	25	32	24	23	13	19	16	33	22	12	7	3	8	2	1	----	----	----	----	----	----
60	60	54	50	59	43	45	33	64	59	35	32	18	12	4	1	----	1	----	----	----	----
34	34	31	26	37	26	31	23	34	34	18	16	8	8	2	1	----	1	----	----	----	----
114	103	108	111	99	81	96	79	131	126	83	55	27	27	4	8	----	----	----	----	2	1
71	68	69	79	75	51	67	51	84	93	46	36	16	19	2	5	----	----	----	----	1	1
30	10	16	24	23	20	24	13	31	18	11	8	4	2	1	2	----	----	----	----	----	----
39	22	27	30	24	28	36	25	39	24	19	17	8	4	3	----	----	----	----	----	----	----
24	13	17	13	24	21	18	14	25	19	13	8	7	1	1	3	----	----	----	----	----	----
102	59	97	58	62	32	63	24	77	44	40	20	12	3	4	----	----	----	----	----	8	----
1	3	1	5	3	3	5	1	2	1	----	1	2	----	----	----	----	----	----	----	----	----
9	6	8	9	4	2	4	2	9	9	9	6	2	----	----	----	----	----	----	----	----	----
17	15	27	13	15	11	14	6	15	9	9	3	1	1	----	----	----	----	----	----	7	----
35	6	22	4	16	3	22	2	21	10	7	1	3	----	1	----	----	----	----	----	----	----
2	----	4	3	3	1	2	3	5	1	3	2	2	1	2	----	----	----	----	----	1	----
9	7	9	2	6	4	2	4	9	7	3	1	----	----	----	----	----	----	----	----	----	----
27	19	24	18	13	8	11	4	11	5	7	4	1	----	1	----	----	----	----	----	----	----
2	3	2	4	2	----	3	2	5	2	2	2	1	1	----	----	----	----	----	----	----	----
206	151	239	139	180	109	139	96	185	107	79	54	26	19	9	3	1	----	----	----	1	----
53	29	45	27	41	27	32	22	32	22	13	12	5	5	----	1	----	----	----	----	----	----
18	13	18	17	18	13	16	12	11	9	7	4	1	1	----	1	----	----	----	----	----	----
3	5	9	4	9	2	3	5	9	1	2	1	----	----	----	----	----	----	----	----	----	----
11	12	9	8	6	3	5	4	8	3	3	6	1	----	1	----	----	----	----	----	----	----
33	24	38	20	27	13	18	17	35	19	19	5	4	4	2	1	----	----	----	----	----	----
7	6	6	2	3	2	2	4	7	6	4	2	----	----	----	----	----	----	----	----	----	----
19	17	31	19	17	10	12	9	19	17	10	11	8	2	1	----	----	----	----	----	----	----
14	8	20	9	14	8	15	4	9	3	5	1	1	----	----	----	----	----	----	----	----	----
46	42	51	35	39	36	33	20	40	23	16	14	7	6	4	1	1	----	----	----	1	----
26	22	26	12	17	15	13	10	19	15	9	7	4	5	1	1	----	----	----	----	1	----
20	13	30	15	24	8	19	11	26	13	7	2	----	2	----	----	----	----	----	----	----	----

TABLE XI.—CONTINUED.—*Total population*

Counties, townships, villages, cities and wards.	Under 1.		1 to 5.		5 to 10.		10 to 15.		15 to 20.		20 to 25.		25 to 30.	
	Males.	Females.	Males.	Females.	Males.	Females.	Males.	Females.	Males.	Females.	Males.	Females.	Males.	Females
OTTAWA Co.	537	529	1,994	1,978	2,412	2,381	2,264	2,240	2,244	2,073	1,679	1,557	1,460	1,381
Allandale	20	30	87	82	97	127	97	77	85	67	54	43	40	34
Blendon	18	18	94	89	101	112	100	91	91	65	55	41	40	44
Chester (including part of Lisbon village)	26	21	83	72	81	105	88	87	82	61	76	67	65	62
Lisbon village (part of)	-----	1	2	3	1	2	1	3	3	3	4	4	1	4
Crockery	12	19	66	62	69	71	77	83	67	71	55	45	50	38
Georgetown	27	26	86	96	124	109	121	96	104	96	91	73	68	68
Grand Haven	11	10	42	51	83	61	65	54	58	31	38	20	22	20
Holland (including part of Zeeland village)	41	25	181	172	211	200	220	212	176	166	103	99	90	101
Zeeland village (part of)	1	1	5	7	5	3	7	2	5	3	3	5	3	5
Jamestown	43	28	130	127	161	142	123	140	129	124	79	80	75	73
Olive	36	28	126	119	147	135	138	141	114	96	77	64	70	59
Polkton (including Coopersville village)	25	34	112	118	135	145	118	139	153	141	104	104	101	97
Coopersville village	4	6	32	31	31	38	36	49	37	49	23	39	24	33
Robinson	10	13	38	46	47	43	42	33	31	35	18	24	32	19
Spring Lake (including Spring Lake village)	23	21	99	70	111	114	123	127	95	115	77	68	60	63
Spring Lake village	8	6	37	23	37	44	48	37	36	60	36	31	23	30
Tallmage	19	16	68	63	61	82	76	63	74	66	71	55	66	52
Wright	24	21	59	61	99	81	87	62	105	66	77	65	67	54
Zeeland (including part of Zeeland village)	40	47	173	149	192	193	163	195	206	164	139	146	103	102
Zeeland village (part of)	12	10	47	33	50	44	40	49	36	46	35	47	21	31
Grand Haven city	80	70	231	262	346	332	310	311	284	333	195	232	162	204
1st ward	19	21	50	55	69	82	59	66	65	60	47	38	37	50
2d ward	9	7	35	36	39	42	50	42	36	60	33	53	34	33
3d ward	35	32	100	122	172	139	142	145	127	158	83	117	68	94
4th ward	17	10	46	49	66	69	59	58	56	55	32	24	23	27
Holland city	82	102	319	339	347	329	310	329	390	376	390	331	349	291
1st ward	24	37	85	103	102	95	105	78	116	115	121	90	111	85
2d ward	13	8	41	51	45	38	36	48	56	39	56	44	61	43
3d ward	21	30	70	76	78	84	81	105	126	116	124	101	84	72
4th ward	16	25	92	88	87	94	72	73	64	87	73	80	82	77
5th ward	8	2	31	21	35	18	16	25	28	19	16	16	11	14
PRESQUE ISLE Co.	109	101	336	326	445	366	405	384	372	292	326	186	294	124
Allis	4	3	11	16	22	10	28	12	12	14	18	13	13	4
Bearinger	12	2	17	17	20	8	13	14	5	12	14	11	30	14
Belknap	8	12	50	48	73	44	67	54	54	40	74	29	57	24
Bismarck	1	2	7	7	11	10	9	6	10	7	10	5	8	1
Case	2	7	12	17	15	12	13	13	22	11	18	9	17	6
Krakow	7	6	24	25	38	33	38	26	23	18	13	15	7	11
Metz	4	10	24	24	32	25	28	25	51	20	69	14	63	5
Moltke	10	7	24	26	46	35	26	40	34	23	13	10	16	6
Posen	40	28	97	86	129	117	120	127	95	95	48	34	22	21
Presque Isle	1	4	13	2	10	15	8	9	6	12	12	9	8	5
Rogers (inc. Rogers village)	20	20	57	58	49	57	55	58	60	39	37	37	53	27
Rogers village	18	16	45	42	31	43	30	40	30	32	16	27	34	20
ROSCOMMON Co.	23	19	69	70	95	94	78	69	89	53	112	69	103	52
Denton	-----	2	3	3	1	2	3	4	6	2	4	5	3	1
Gerrish	-----	2	3	1	-----	1	3	3	6	5	3	4	4	-----
Higgins (including Roscommon village)	14	7	26	33	44	40	43	33	32	25	42	37	37	33

by sex and ages in periods of years.

30 to 35.		35 to 40.		40 to 45.		45 to 50.		50 to 60.		60 to 70.		70 to 80.		80 to 90.		90 to 100.		100 and over.		Unk.	
Males.	Females.	Males.	Females.	Males.	Females.	Males.	Females.	Males.	Females.	Males.	Females.	Males.	Females.	Males.	Females.	Males.	Females.	Males.	Females.	Males.	Females.
1,292	1,203	1,185	1,018	1,077	947	770	757	1,536	1,288	1,156	862	586	461	102	79	10	8	----	----	8	9
52	44	50	39	38	19	33	33	58	52	47	29	10	14	5	4	----	1	----	----	2	1
49	35	37	32	40	29	23	32	59	43	30	25	22	13	4	2	----	1	----	----	----	----
50	43	57	38	53	36	33	25	57	48	50	46	36	21	2	1	1	1	----	----	----	----
3	2	----	2	2	1	1	----	1	2	3	3	3	1	----	----	----	----	----	----	----	----
34	35	43	30	39	26	35	39	59	46	49	34	18	15	4	2	1	1	----	----	----	----
58	47	57	52	51	50	32	43	93	69	62	44	33	10	4	1	----	----	----	----	----	----
27	29	30	29	30	21	23	18	32	43	39	17	18	17	2	1	----	----	----	----	----	----
93	98	84	84	91	72	65	54	118	88	95	68	50	41	12	9	----	1	----	----	----	1
5	5	----	1	4	3	2	----	1	2	3	4	3	4	1	----	----	----	----	----	----	----
75	61	69	44	53	57	37	40	93	67	53	39	29	27	5	6	1	----	----	----	----	----
65	55	82	64	65	51	52	32	77	80	60	29	30	23	5	3	----	----	----	----	----	----
84	81	82	73	67	58	52	67	127	125	108	78	48	33	8	5	3	1	----	----	1	----
23	28	27	27	23	28	20	26	50	40	31	24	14	13	2	2	2	----	----	----	----	----
24	21	26	24	23	20	11	12	23	16	19	13	7	5	2	1	----	----	----	----	----	----
50	64	53	39	49	47	40	63	92	96	75	59	31	29	8	8	1	----	----	----	----	----
26	26	16	21	18	23	18	27	38	36	35	30	15	21	1	6	----	----	----	----	----	----
56	44	49	35	43	48	37	25	64	61	51	37	33	32	8	2	----	2	----	----	----	----
68	52	48	45	57	40	35	34	79	56	66	56	28	24	7	6	1	----	----	----	----	1
92	103	83	70	81	54	48	49	97	83	102	80	56	43	10	5	----	----	----	----	----	----
20	29	20	21	26	12	12	15	26	16	25	24	21	25	5	3	----	----	----	----	----	----
186	180	130	167	149	138	105	100	208	159	137	107	74	47	7	12	1	----	----	----	5	6
55	37	28	39	32	27	20	19	38	30	26	18	10	9	2	4	----	----	----	----	2	1
26	36	21	28	26	21	16	16	39	26	20	15	17	11	----	2	1	----	----	----	2	1
73	78	63	73	64	63	43	51	98	74	65	57	30	23	5	3	----	----	----	----	1	4
32	29	18	27	27	27	26	14	33	29	26	17	17	4	----	3	----	----	----	----	----	----
229	211	205	153	150	151	109	91	200	166	113	101	53	67	9	14	1	----	----	----	----	----
73	57	55	47	44	46	36	32	50	38	29	26	15	15	2	7	----	----	----	----	----	----
37	29	39	25	30	26	16	7	27	20	14	14	10	10	1	3	----	----	----	----	----	----
52	60	48	48	39	40	22	22	64	63	39	34	18	27	3	3	1	----	----	----	----	----
51	53	50	23	30	32	31	23	41	36	24	17	8	10	1	----	----	----	----	----	----	----
16	12	13	10	7	7	4	7	18	9	7	10	2	5	2	1	----	----	----	----	----	----
211	134	182	99	152	112	164	103	251	152	96	73	48	42	13	8	----	3	----	1	1	----
14	10	10	3	5	11	14	4	19	10	2	2	2	1	----	1	----	----	----	----	----	----
20	3	17	7	3	2	8	4	9	2	3	2	1	----	----	----	----	----	----	----	----	----
38	16	39	12	28	16	21	15	47	36	23	13	13	11	3	3	----	1	----	----	----	----
3	3	2	1	1	2	2	1	8	6	5	4	1	1	----	----	----	----	----	----	----	----
15	5	7	7	10	6	12	7	10	8	9	1	----	----	----	----	----	----	----	----	----	----
12	6	7	4	9	12	9	5	20	15	8	6	7	4	1	----	----	----	----	1	----	----
34	6	43	7	12	12	22	9	23	7	9	6	1	2	----	----	----	----	----	----	----	----
12	13	6	8	12	10	12	16	20	10	9	8	5	5	1	----	----	----	----	----	----	----
26	35	13	23	40	25	38	21	63	41	17	20	10	16	6	3	----	2	----	----	----	----
8	6	3	3	4	1	8	4	9	4	4	3	2	1	1	----	----	----	----	----	----	----
29	31	35	24	28	15	18	17	23	13	7	8	6	1	1	1	----	----	----	----	1	----
19	21	20	20	21	10	11	10	10	8	2	3	3	1	1	1	----	----	----	----	1	----
85	50	71	46	89	40	64	26	83	30	34	20	13	5	4	1	1	----	----	----	----	----
2	4	1	1	3	1	----	1	5	1	1	2	3	1	----	----	----	----	----	----	----	----
3	----	1	4	4	1	----	1	4	3	4	2	----	----	2	----	----	----	----	----	----	----
20	22	30	21	29	20	28	18	30	18	15	11	5	1	1	1	----	----	----	----	----	----

TABLE XI.—CONTINUED.—*Total population*

Counties, townships, villages, cities and wards.	Under 1.		1 to 5.		5 to 10.		10 to 15.		15 to 20.		20 to 25.		25 to 30.	
	Males.	Females.	Males.	Females.	Males.	Females.	Males.	Females.	Males.	Females.	Males.	Females.	Males.	Females.
ROSCOMMON CO.—*Continued.*														
Markey	----	----	4	2	4	3	1	1	1	----	----	3	2	----
Nester	2	1	8	7	14	10	9	5	8	4	20	1	16	4
Richfield	1	1	5	3	1	6	4	----	6	2	3	1	6	2
Roscommon	----	1	7	7	11	7	6	7	13	7	18	5	20	2
St. Helens	6	5	13	14	20	25	9	16	17	8	22	13	15	10
SAGINAW CO.	1,013	1,008	3,982	3,894	4,869	4,789	4,345	4,371	4,228	4,256	3,570	3,921	3,392	3,446
Albee	8	16	40	47	56	47	48	39	37	32	31	28	27	26
Birch Run	18	14	64	66	96	86	100	81	78	76	60	50	62	51
Blumfield	21	16	76	77	99	85	71	80	66	72	85	69	57	59
Brady (inc. Oakley village)	18	11	87	71	102	89	92	78	76	69	54	52	55	47
Oakley village	3	2	18	11	12	22	15	12	14	9	9	16	11	9
Brant	21	17	83	76	77	69	74	77	61	78	63	48	57	68
Bridgeport	16	23	75	82	114	114	116	118	109	105	113	67	64	43
Buena Vista	38	44	211	228	220	228	171	168	190	122	125	142	143	126
Carrollton (including Carrollton village)	28	28	137	130	152	162	129	142	126	97	73	68	65	77
Carrollton village	16	5	48	55	58	69	51	72	58	47	26	32	21	22
Chapin	11	13	46	31	47	55	47	46	42	38	34	34	36	27
Chesaning (including Chesaning village)	27	20	92	89	121	107	127	153	126	127	83	92	92	84
Chesaning village	12	7	31	37	54	41	48	63	50	64	33	45	49	48
Frankenmuth	30	40	130	123	133	143	110	98	92	104	91	78	82	77
Fremont	13	11	47	69	67	77	56	65	50	51	29	21	31	25
James	7	9	28	31	36	36	32	25	38	22	36	11	43	20
Jonesfield (including Merrill village)	21	19	70	84	80	87	62	67	64	55	49	56	48	49
Merrill village	7	4	21	23	20	30	18	27	26	23	19	17	16	19
Kochville	12	15	40	39	55	59	56	45	55	51	52	34	41	21
Lakefield	12	5	36	33	37	45	33	32	34	31	26	8	12	21
Maple Grove	25	27	104	86	127	101	115	93	97	85	75	64	53	48
Marion	19	13	55	54	62	61	47	28	24	26	20	19	21	20
Richland	27	25	98	89	96	87	89	81	76	61	57	65	53	59
Saginaw	14	12	50	63	68	61	76	61	73	64	86	55	45	38
Spaulding	6	6	18	22	31	28	24	34	34	26	25	13	13	25
St. Charles (including St. Charles village)	12	22	74	75	93	103	107	80	82	69	58	53	72	61
St. Charles village	3	3	19	35	29	38	32	31	22	35	18	21	22	18
Swan Creek	9	4	31	28	49	45	42	41	33	29	21	22	20	16
Taymouth	28	35	86	83	121	103	111	106	106	80	80	63	63	56
Thomastown	7	9	64	63	74	83	72	75	76	56	41	41	40	47
Tittabawassee	24	19	66	68	94	106	93	82	91	73	67	60	62	67
Zilwaukie	17	25	87	104	100	85	86	87	80	71	83	50	65	48
Saginaw city	524	510	1,987	1,883	2,462	2,437	2,159	2,289	2,212	2,486	1,953	2,558	1,970	2,140
1st ward	37	41	144	126	172	191	157	180	151	157	152	181	170	155
2d ward	36	43	148	134	174	165	154	165	158	227	161	277	177	213
3d ward	6	8	40	36	63	55	87	69	87	137	123	162	194	128
4th ward	38	43	160	155	165	189	178	155	178	186	140	218	169	174
5th ward	36	57	173	167	229	246	187	218	214	276	158	277	163	262
6th ward	27	18	88	83	118	142	83	103	94	109	83	115	93	116
7th ward	71	62	241	240	259	258	216	262	224	232	174	247	174	205
8th ward	37	34	97	99	138	118	87	105	97	128	102	95	100	86
9th ward	14	15	94	86	123	112	114	110	102	105	104	108	76	83
10th ward	48	41	190	175	223	219	176	203	168	188	152	174	138	152
11th ward	47	41	172	184	241	221	188	206	213	195	149	195	117	152
12th ward	39	26	123	114	150	145	149	148	129	136	116	145	105	131
13th ward	29	21	76	62	108	97	98	90	105	129	85	121	90	91
14th ward	26	23	97	101	130	129	110	121	130	120	106	105	98	90
15th ward	33	37	144	121	169	150	175	154	162	161	148	138	106	102

by sex and ages in periods of years.

30 to 35.		35 to 40.		40 to 45.		45 to 50.		50 to 60.		60 to 70.		70 to 80.		80 to 90.		90 to 100.		100 and over.		Unk.	
Males.	Females.	Males.	Females.	Males.	Females.	Males.	Females.	Males.	Females.	Males.	Females.	Males.	Females.	Males.	Females.	Males.	Females.	Males.	Females.	Males.	Females.
1	1	5	3	3	----	1	----	2	1	1	----	----	----	----	----	----	----	----	----	----	----
25	6	13	3	15	7	14	----	14	2	3	----	----	----	----	----	----	----	----	----	----	----
7	3	4	1	4	4	4	----	[illegible]	----	2	2	1	----	----	----	----	----	----	----	----	----
11	3	8	4	14	3	8	2	8	1	5	3	2	2	----	----	1	----	----	----	----	----
16	11	9	9	17	4	9	4	14	4	3	----	2	1	1	----	----	----	----	----	----	----
3,193	2,948	2,977	2,594	2,426	2,055	2,117	1,718	3,083	2,606	1,778	1,486	767	673	158	129	13	14	2	2	17	7
30	25	23	25	28	19	25	10	29	18	18	14	7	2	3	----	----	----	----	----	----	----
44	30	38	44	51	49	46	40	70	53	44	37	18	16	7	3	----	2	----	----	2	----
56	38	52	38	31	22	24	26	55	44	42	41	17	18	4	3	----	----	----	----	----	----
54	66	49	53	69	31	40	25	56	41	44	45	18	15	6	1	----	----	----	----	----	----
15	13	12	12	14	7	6	6	16	13	7	16	3	2	2	1	----	----	----	----	----	----
47	31	51	28	21	23	40	32	56	49	27	19	12	10	2	4	----	----	----	----	----	----
61	47	56	54	48	44	56	45	106	93	61	37	27	24	9	6	----	----	1	----	1	----
123	99	124	[illegible]	100	74	75	62	99	81	79	69	28	24	6	2	1	1	----	----	----	----
75	63	89	71	55	55	55	28	67	58	36	41	19	11	1	2	1	1	----	----	1	----
30	[illegible]	33	27	24	23	31	13	24	25	18	14	11	[illegible]	----	----	----	----	----	----	1	----
31	23	27	24	20	23	19	15	38	19	16	14	[illegible]	4	2	1	----	----	----	----	----	----
78	81	71	[illegible]	84	77	65	55	122	106	70	69	39	23	3	4	----	----	----	----	2	1
37	42	37	32	34	38	31	30	60	59	31	39	19	14	2	1	----	----	----	----	2	1
79	67	84	[illegible]	41	28	32	24	35	38	47	50	41	23	1	5	1	----	----	----	----	----
33	35	36	29	34	23	29	21	35	18	22	15	10	6	2	3	----	----	----	----	----	----
36	16	22	16	26	12	11	9	19	17	19	10	5	3	1	----	----	----	----	----	----	----
64	41	48	39	41	22	35	26	37	25	23	18	11	7	3	2	----	----	----	----	----	----
22	16	22	20	12	10	17	10	11	9	10	7	1	3	1	----	----	----	----	----	----	----
29	21	20	29	24	9	12	18	46	[illegible]	25	17	17	13	5	2	1	1	----	----	----	----
27	16	12	16	24	17	18	12	25	16	10	[illegible]	10	3	2	----	----	----	----	----	----	----
50	38	53	37	32	39	35	34	82	56	44	26	12	8	3	3	1	----	----	----	----	----
22	26	23	16	21	13	20	18	25	26	11	11	4	2	----	2	----	----	----	----	----	----
55	39	49	35	41	27	31	22	57	62	41	26	16	10	1	3	----	3	----	----	----	1
56	41	46	45	27	[illegible]	30	31	[illegible]	39	49	30	20	23	3	3	2	----	----	----	----	1
19	9	19	17	16	18	11	9	32	20	21	8	9	3	1	----	----	----	----	----	----	----
57	44	38	51	63	44	44	37	70	73	41	27	23	17	3	5	----	----	----	1	----	----
14	17	17	20	24	15	15	14	34	33	15	13	8	4	----	3	----	----	----	----	----	----
16	15	17	16	21	16	18	[illegible]	26	19	11	10	3	4	3	----	----	----	----	----	----	----
53	43	54	45	44	31	46	43	71	73	56	26	25	16	6	2	1	----	----	----	----	----
40	33	41	28	31	27	30	25	57	36	29	19	15	18	3	4	----	----	----	----	----	----
63	68	66	39	46	43	40	49	85	48	45	36	19	28	2	----	----	----	----	----	1	----
52	48	39	36	35	21	30	[illegible]	55	36	21	15	5	7	5	2	----	----	----	----	----	----
1,843	1,845	1,730	1,543	1,352	1,218	1,200	967	1,568	1,403	826	747	331	335	71	67	5	[illegible]	1	1	10	4
158	143	135	126	106	68	83	71	135	92	51	45	20	24	8	4	2	----	----	1	----	----
183	161	167	136	97	93	102	75	138	145	78	75	26	37	4	8	1	1	----	----	----	----
136	92	137	95	111	53	96	38	100	71	49	21	10	10	[illegible]	2	----	----	----	----	2	2
159	158	123	108	103	85	92	75	115	106	54	60	35	34	11	7	----	----	----	----	2	----
169	200	160	175	140	140	118	101	139	148	84	82	46	41	8	9	----	2	----	----	1	2
79	93	82	76	58	61	42	[illegible]	54	64	44	46	20	17	4	4	----	1	----	----	----	----
191	195	160	145	119	138	124	78	140	116	65	57	25	31	3	4	----	----	----	----	----	----
96	81	85	63	73	71	59	50	82	61	43	39	6	9	----	2	----	----	----	----	1	----
68	62	66	52	49	44	46	54	80	71	44	33	13	11	2	2	----	----	----	----	1	----
126	132	147	131	115	87	88	69	129	109	63	59	34	13	6	7	1	----	----	----	1	----
139	147	143	124	111	104	104	92	106	109	57	[illegible]	18	37	[illegible]	8	----	[illegible]	----	----	----	----
94	110	97	103	83	77	73	61	99	87	48	43	21	20	4	4	----	----	----	----	----	----
76	85	61	64	48	65	56	45	67	65	54	39	19	18	1	1	----	1	----	----	2	----
75	[illegible]	82	67	58	54	55	52	93	87	45	42	17	18	6	3	----	----	1	----	----	----
94	94	85	78	81	78	62	57	91	72	47	40	21	15	4	2	1	----	----	----	----	----

TABLE XI.—CONTINUED.—*Total population*

Counties, townships, villages, cities and wards.	Under 1.		1 to 5.		5 to 10.		10 to 15.		15 to 20.		20 to 25		25 to 30	
	Males.	Females.	Males.	Females.	Males.	Females.	Males.	Females.	Males.	Females.	Males.	Females.	Males.	Females.
SANILAC CO.	485	452	1,830	1,689	2,172	2,220	2,153	2,051	1,984	1,745	1,490	1,409	1,259	1,178
Argyle	15	19	57	50	73	71	60	53	58	41	28	27	37	35
Austin	15	15	61	63	71	78	70	56	56	53	53	43	30	35
Bridgehampton (inc. part of Carsonville village)	14	9	69	70	98	85	80	84	93	86	76	76	59	39
Carsonville village (part of)	1	-----	5	2	5	2	5	5	7	8	7	6	6	6
Buel	10	12	44	40	45	45	40	61	47	35	44	45	51	33
Custer (including part of Sanilac Center village)	12	13	59	46	71	62	54	48	48	40	30	30	31	33
Sanilac Center village (part of)	-----	2	5	7	10	12	8	6	3	3	1	4	4	5
Delaware	26	40	119	106	145	149	156	177	142	111	90	73	73	58
Elk	24	23	71	71	93	110	92	91	86	83	68	65	51	47
Elmer	14	15	63	55	64	77	68	54	41	43	29	28	24	40
Evergreen	20	9	56	59	67	63	63	49	52	40	35	28	34	44
Flynn	18	11	60	52	77	60	61	61	63	34	37	31	32	28
Forester	17	10	47	49	56	63	72	52	60	55	33	38	35	27
Fremont	14	16	52	48	70	62	68	49	52	46	63	50	38	33
Greenleaf	12	7	34	51	64	65	68	49	68	38	46	31	41	30
Lamotte	16	18	40	49	59	49	48	46	29	30	26	25	25	19
Lexington (including the following villages)	35	29	135	112	125	173	166	162	155	190	125	142	108	125
Croswell village	6	2	30	20	28	37	29	40	25	34	20	35	25	33
Lexington village	9	10	26	35	30	32	36	34	42	64	39	40	22	34
Maple Valley (including Brown City village)	20	26	101	69	102	97	103	111	92	91	81	70	76	66
Brown City village	2	8	32	23	28	36	25	34	27	19	22	28	28	29
Marion (including Deckerville village)	30	16	92	98	106	126	108	94	94	80	85	73	53	71
Deckerville village	2	2	16	14	12	17	15	12	9	10	17	20	8	11
Marlette (inc. Marlette vill.)	31	43	120	124	154	141	146	128	150	127	107	123	112	96
Marlette village	12	16	52	36	43	46	45	28	36	49	28	51	45	43
Minden (inc. Minden village)	16	12	65	48	77	87	65	64	65	76	60	65	41	33
Minden village	6	4	22	17	25	29	25	20	12	26	21	26	15	17
Moore	14	16	57	58	60	58	64	49	48	29	38	31	32	38
Sanilac (including Port Sanilac village)	22	20	83	81	80	100	102	111	121	94	79	89	50	41
Port Sanilac village	3	4	17	11	9	17	17	20	24	29	16	25	7	3
Speaker	19	17	64	55	77	84	77	93	77	62	75	52	50	48
Washington (including part of Carsonville village)	23	19	71	84	114	107	98	98	98	102	68	65	43	46
Carsonville village (part of)	3	4	9	10	18	20	15	18	14	12	12	16	9	14
Watertown (including part of Sanilac Center village)	23	15	103	68	110	95	101	89	65	73	61	40	54	51
Sanilac Center vill. (part of)	6	4	13	21	20	21	9	20	5	23	17	9	9	19
Wheatland	9	8	30	25	43	36	43	39	32	33	18	21	26	21
Worth	16	14	77	58	71	77	80	83	92	53	35	47	53	41
SCHOOLCRAFT CO.	128	126	412	361	388	373	268	282	319	278	542	305	607	268
Doyle	10	14	32	38	26	28	28	24	30	24	39	26	54	13
Germfask	1	1	16	9	15	6	13	10	9	8	14	7	13	2
Harrison	7	9	25	24	24	20	16	15	24	18	64	21	83	17
Hiawatha	30	33	100	96	98	114	62	68	83	58	117	67	134	75
Inwood	5	8	18	18	27	22	10	15	15	13	21	15	13	9
Manistique (including Manistique village)	47	43	158	120	127	120	95	102	92	115	150	112	169	109
Manistique village	40	34	132	89	109	110	82	89	76	101	129	90	145	99
Seney	10	5	18	26	25	21	10	11	22	13	51	21	68	21
Thompson	18	13	45	30	46	42	34	37	44	29	86	36	73	22

by sex and ages in periods of years.

30 to 35.		35 to 40.		40 to 45.		45 to 50.		50 to 60.		60 to 70.		70 to 80.		80 to 90.		90 to 100.		100 and over.		Unk.	
Males.	Females.	Males.	Females.	Males.	Females.	Males.	Females.	Males.	Females.	Males.	Females.	Males.	Females.	Males.	Females.	Males.	Females.	Males.	Females.	Males.	Females.
1,152	979	1,060	946	909	730	744	684	1,260	1,084	850	595	360	263	87	62	10	10	----	2	26	15
37	22	22	21	27	19	19	18	29	23	18	7	7	4	3	2	----	----	----	----	----	----
35	27	31	20	24	28	20	13	42	31	28	20	4	5	3	1	----	1	----	----	----	----
48	43	30	21	32	29	33	30	51	60	42	25	17	10	2	1	2	----	----	----	----	----
5	2	3	2	2	1	1	4	7	5	2	----	----	----	----	----	----	----	----	----	----	----
37	24	25	19	15	11	21	20	36	28	19	16	7	8	2	1	1	----	----	----	----	----
36	32	37	30	26	14	18	14	27	21	16	11	11	4	1	----	----	----	----	----	----	----
3	5	7	5	6	----	1	1	4	1	2	----	1	1	----	----	----	----	----	----	----	----
54	43	60	52	54	55	47	41	101	87	67	50	23	15	6	3	1	----	----	----	----	1
54	39	53	49	35	25	32	38	54	47	39	26	16	12	3	2	1	----	----	1	----	----
30	37	37	30	30	12	24	21	25	18	19	14	11	6	1	1	1	----	----	----	----	----
43	22	30	30	33	19	21	19	44	28	18	11	6	7	3	----	----	----	----	----	----	----
37	24	32	28	23	22	13	19	34	18	17	8	3	2	1	1	----	----	----	----	----	----
29	22	28	33	28	24	22	23	34	37	29	22	11	5	1	1	----	1	----	----	----	----
31	24	26	31	31	22	25	17	44	35	27	19	13	16	5	3	1	----	----	----	----	----
31	23	20	16	22	21	18	18	31	19	26	14	4	5	3	----	1	1	----	----	----	----
28	31	38	28	25	19	17	6	21	20	14	10	9	4	2	1	----	----	----	----	----	----
87	84	82	90	72	59	66	71	116	121	88	70	47	37	14	9	----	1	----	1	1	1
26	17	27	25	16	15	23	12	16	28	16	12	9	3	----	1	----	1	----	----	1	1
23	22	14	22	12	21	18	25	31	36	29	17	9	14	1	3	----	----	----	----	----	----
59	56	67	48	48	41	34	29	64	44	29	22	16	10	3	2	----	1	----	----	7	3
24	25	27	14	12	13	11	7	20	14	7	7	1	2	----	----	----	----	----	----	7	3
60	58	52	46	43	38	34	34	70	50	41	20	18	12	2	1	----	1	----	----	5	3
13	9	5	7	8	5	9	9	13	8	7	7	3	5	----	----	----	----	----	----	1	----
97	78	85	77	69	16	50	42	82	86	56	40	13	14	7	2	1	1	----	----	9	6
40	36	34	26	26	16	20	14	21	35	18	14	5	5	3	----	----	----	----	----	5	5
38	21	30	43	29	23	19	21	30	30	31	11	11	10	4	6	----	----	----	----	----	1
14	11	14	16	10	9	8	7	7	8	13	5	3	4	1	1	----	----	----	----	----	----
39	32	33	22	25	16	17	19	26	21	26	17	7	6	2	----	----	----	----	----	2	----
47	16	44	42	50	38	46	43	70	70	62	45	56	34	6	9	----	----	----	----	----	----
5	12	10	6	11	12	7	11	19	20	14	15	7	6	1	3	----	----	----	----	----	----
49	41	31	29	44	27	25	29	53	53	37	31	15	10	1	3	1	2	----	----	----	----
48	44	56	55	39	37	45	36	58	45	34	19	14	6	5	6	----	----	----	----	1	----
13	11	9	13	8	3	8	7	11	6	1	2	2	----	----	----	----	----	----	----	----	----
48	49	48	35	39	33	28	25	50	30	22	23	9	6	2	1	----	1	----	----	1	----
11	8	14	15	6	6	6	4	14	11	6	5	1	----	1	1	----	1	----	----	----	----
17	13	17	16	14	7	15	13	27	18	9	8	5	1	1	1	----	----	----	----	----	----
33	44	46	35	32	35	35	25	41	44	36	36	27	14	4	5	----	----	----	----	----	----
525	269	399	166	241	120	179	73	215	109	73	48	21	18	2	1	----	1	----	----	9	1
43	26	35	12	25	4	22	4	35	8	7	7	4	3	----	----	----	----	----	----	----	----
20	10	12	7	8	5	6	2	7	2	4	1	1	----	----	----	----	----	----	----	----	----
62	19	27	6	21	8	17	3	18	3	3	1	----	1	1	----	----	----	----	----	----	1
105	64	87	35	46	31	38	24	34	24	12	8	3	5	----	----	----	----	----	----	----	----
17	7	10	4	15	10	4	6	12	6	3	1	1	1	----	1	----	----	----	----	----	----
172	96	139	75	68	41	60	26	75	56	22	22	9	6	----	----	----	1	----	----	9	----
144	90	119	66	62	35	52	22	62	50	17	18	6	5	----	----	----	1	----	----	9	----
50	17	41	12	26	5	14	2	16	----	6	2	3	----	----	----	----	----	----	----	----	----
56	30	48	15	32	15	18	6	18	10	16	6	----	1	1	----	----	----	----	----	----	----

TABLE XI.—CONTINUED.—*Total population*

Counties, townships, villages, cities and wards.	Under 1.		1 to 5.		5 to 10.		10 to 15.		15 to 20.		20 to 25.		25 to 30.	
	Males.	Females.	Males.	Females.	Males.	Females.	Males.	Females.	Males.	Females.	Males.	Females.	Males.	Females.
SHIAWASSEE CO.	307	290	1,350	1,260	1,647	1,617	1,690	1,569	1,643	1,620	1,604	1,525	1,444	1,398
Antrim	7	3	35	36	34	50	53	45	61	44	54	41	50	45
Bennington	5	12	53	50	61	52	64	47	62	53	60	59	79	58
Burns (inc. Byron village)	8	17	64	43	65	63	65	71	58	67	81	81	77	67
Byron village	2	5	19	15	7	17	18	14	18	19	16	25	23	22
Caledonia	21	12	80	65	77	79	82	72	59	58	83	61	53	66
Fairfield	16	11	43	28	67	51	58	49	57	40	56	31	41	41
Hazleton	22	16	80	84	112	96	102	86	96	88	95	63	68	66
Middlebury	7	7	34	31	36	39	43	40	47	46	49	41	42	31
New Haven	15	17	71	83	90	93	99	93	84	92	67	68	62	55
Owosso	15	8	54	45	48	55	48	60	64	48	63	50	51	44
Perry (including the following villages)	20	15	65	51	92	94	113	91	102	96	83	66	56	75
Morrice village	2	4	11	14	22	23	21	21	16	22	11	12	9	20
Perry village	8	4	16	13	17	29	34	23	27	34	19	23	14	19
Rush	16	23	78	50	82	89	89	78	78	69	63	49	42	35
Sciota (including Laingsburg village)	17	16	53	49	76	77	76	90	78	73	75	60	68	62
Laingsburg village	4	8	25	17	38	35	29	37	36	43	36	32	26	29
Shiawassee (including Bancroft village)	9	16	63	58	73	89	108	93	99	100	102	86	68	71
Bancroft village	2	7	21	13	28	31	27	28	26	36	31	27	25	26
Venice	14	10	58	55	73	62	67	64	79	55	58	50	58	51
Vernon (including the following villages)	15	23	104	101	121	103	115	101	115	117	100	136	129	103
Durand village	7	8	46	44	46	53	41	33	28	39	31	51	50	52
Vernon village	3	7	17	10	29	20	15	22	28	29	17	27	31	20
Woodhull	3	9	33	22	47	41	53	50	53	37	35	49	48	42
Corunna city	9	11	46	54	57	64	81	59	64	106	60	79	59	64
1st ward	6	4	22	17	27	22	39	24	23	43	28	42	26	35
2d ward	2	4	15	29	22	22	29	26	25	49	21	26	26	18
3d ward	1	3	9	8	8	20	13	9	16	14	11	11	7	11
Owosso city	88	64	336	355	436	420	374	380	387	431	411	455	393	422
1st ward	20	13	81	82	105	122	116	109	105	131	106	119	84	109
2d ward	17	15	76	75	111	79	76	80	82	113	86	112	110	118
3d ward	14	12	49	67	62	67	52	67	54	72	81	84	71	76
4th ward	37	24	130	131	158	152	130	124	146	115	138	140	128	119
ST. CLAIR CO.	639	645	2,486	2,450	3,189	2,996	2,977	2,823	2,803	2,714	2,500	2,636	2,258	2,239
Berlin	14	10	53	47	54	62	66	60	73	58	57	57	56	42
Brockway (inc. Yale village)	24	23	101	111	154	144	136	128	118	121	85	82	79	81
Yale village	7	8	35	44	71	59	50	61	48	67	31	40	33	44
Burtchville	7	5	27	16	33	22	28	28	38	25	35	30	18	20
Casco	19	30	80	98	113	97	110	111	92	76	88	61	77	54
China	23	18	60	63	89	78	76	76	85	67	72	60	65	29
Clay (inc. Algonac village)	29	27	93	80	110	125	108	94	101	95	97	92	71	68
Algonac village	15	12	50	47	69	64	53	53	47	40	45	55	26	33
Clyde	14	16	53	39	65	50	61	44	60	63	53	49	30	38
Columbus	8	14	51	45	72	59	86	51	84	58	44	41	43	41
Cottrellville	20	14	55	57	80	77	66	52	59	44	48	37	33	31
East China	3	3	4	14	16	15	19	19	21	16	11	13	12	8
Emmet (inc. Emmet vill.)	12	9	63	43	70	66	76	69	67	62	76	49	58	54
Emmet village	1	1	19	10	14	11	15	14	9	10	13	7	10	10
Fort Gratiot	9	11	37	39	64	47	55	55	49	47	32	27	19	24
Grant	10	10	31	49	63	41	46	55	70	57	36	45	38	39
Greenwood	16	16	65	54	82	102	93	88	79	65	68	57	64	45
Ira	26	25	70	83	103	106	98	96	87	68	67	56	44	34
Kenockee	18	22	70	60	76	63	68	73	69	52	65	70	58	42

by sex and ages in periods of years.

30 to 35.		35 to 40.		40 to 45.		45 to 50.		50 to 60.		60 to 70.		70 to 80.		80 to 90.		90 to 100.		100 and over.		Unk.	
Males.	Females.	Males.	Females.	Males.	Females.	Males.	Females.	Males.	Females.	Males.	Females.	Males.	Females.	Males.	Females.	Males.	Females.	Males.	Females.	Males.	Females.
1,222	1,157	1,223	1,100	1,015	885	915	813	1,463	1,324	959	777	433	357	116	83	6	6	---	---	20	16
37	32	29	23	24	24	25	24	43	51	28	17	11	11	1	4	---	---	---	---	---	---
56	45	39	39	33	28	28	35	71	51	52	41	19	13	5	6	---	---	---	---	---	---
61	54	56	52	38	28	36	48	69	66	54	40	27	18	9	4	---	---	---	---	---	---
14	19	16	13	9	8	15	12	20	25	16	14	13	9	2	3	---	---	---	---	---	---
47	41	54	45	45	42	39	34	73	55	42	33	24	13	6	2	---	1	---	---	1	1
42	24	26	37	35	26	30	18	42	33	30	23	12	5	2	2	---	1	---	---	---	1
59	69	66	63	74	39	43	35	63	70	59	40	18	15	3	3	2	---	---	---	1	---
32	33	30	29	29	23	21	27	48	49	34	27	19	10	4	1	---	---	---	---	1	---
58	54	57	40	51	36	43	39	73	64	45	38	19	11	9	3	---	---	---	---	---	---
46	42	43	29	30	35	25	15	48	48	46	31	16	15	5	5	1	---	---	---	---	---
60	65	78	68	68	58	60	51	86	79	57	68	40	24	9	9	---	---	---	---	2	1
11	15	17	15	13	11	14	19	24	21	14	15	10	7	1	7	---	---	---	---	---	---
16	19	25	21	21	12	14	19	24	20	14	20	11	7	2	---	---	---	---	---	---	---
38	43	49	33	35	36	39	30	61	45	33	28	14	12	5	4	1	---	---	---	---	---
66	52	54	40	49	47	37	49	86	76	68	43	21	22	4	3	1	---	---	---	3	5
34	27	24	17	28	22	20	32	54	47	30	24	11	11	2	3	1	---	---	---	3	5
73	71	65	67	65	55	54	50	104	97	71	48	28	27	12	1	---	2	---	---	---	---
26	35	25	25	25	19	24	23	37	26	17	11	8	7	5	---	---	---	---	---	---	---
55	35	48	39	33	34	30	32	71	55	34	29	20	16	2	2	---	---	---	---	---	---
90	87	97	94	83	78	76	68	100	112	70	53	42	24	13	6	1	---	---	---	---	---
42	32	43	42	28	28	30	22	37	33	11	8	9	5	1	1	---	---	---	---	---	---
15	19	16	19	20	17	18	15	18	29	19	13	10	7	3	1	---	---	---	---	---	---
28	22	29	31	27	18	20	18	45	40	18	11	9	12	5	5	---	---	---	---	---	---
56	59	53	55	52	46	50	38	79	78	46	43	35	33	8	7	---	---	---	---	---	---
28	25	20	23	21	21	29	16	32	34	22	17	12	16	3	4	---	---	---	---	---	---
18	29	27	26	25	17	18	15	35	34	21	19	16	13	2	2	---	---	---	---	---	---
10	5	6	6	6	8	9	7	12	10	3	7	7	4	3	1	---	---	---	---	---	---
318	329	350	316	244	232	259	202	301	255	172	155	59	76	14	16	---	2	---	---	12	8
64	75	96	101	71	73	82	70	94	70	54	56	18	27	9	7	---	1	---	---	10	8
88	93	91	83	65	56	48	50	76	77	40	41	19	20	3	7	---	---	---	---	---	---
50	48	59	41	31	27	43	23	28	37	20	14	5	4	---	---	---	---	---	---	2	---
116	113	104	91	77	76	86	59	93	71	58	44	17	25	2	2	---	1	---	---	---	---
2,050	1,983	1,846	1,686	1,530	1,324	1,283	1,155	2,012	1,924	1,400	1,196	693	548	143	134	15	8	2	---	18	16
41	37	43	22	28	22	40	33	50	44	37	28	17	13	4	1	---	---	---	---	5	9
73	93	64	77	65	58	56	37	79	94	75	53	40	19	6	5	1	1	---	---	---	---
32	45	32	43	33	31	29	16	37	39	29	23	15	11	5	1	1	1	---	---	---	---
13	13	12	13	15	13	18	17	21	21	25	18	7	10	2	---	---	---	---	---	---	---
57	60	50	36	27	34	39	37	67	62	59	45	34	29	7	3	---	---	---	---	---	---
44	54	47	29	33	30	20	26	48	56	59	35	19	17	6	4	---	---	---	---	---	---
74	66	72	59	53	39	33	39	80	76	50	60	31	16	4	7	2	1	---	---	---	---
39	42	47	36	32	24	16	19	37	39	23	33	14	6	4	3	2	---	---	---	---	---
36	29	32	28	27	24	31	25	52	54	35	25	14	13	3	3	1	---	---	---	4	---
34	31	37	22	38	32	25	25	53	43	36	25	8	11	5	4	1	---	---	---	---	---
38	29	24	27	29	25	19	16	32	35	39	32	19	13	5	2	---	---	---	---	---	---
7	5	7	7	9	5	7	9	11	8	7	9	3	3	1	---	---	---	---	---	---	---
58	41	33	24	29	27	22	15	54	50	44	34	26	20	1	7	1	---	---	---	---	---
14	11	5	6	7	3	3	3	9	5	4	2	1	1	---	1	---	---	---	---	---	---
27	30	29	36	32	19	21	11	29	21	24	19	11	9	2	4	---	1	---	---	---	---
34	32	32	35	29	23	25	21	48	51	41	25	14	6	4	5	---	---	---	---	---	---
44	39	42	37	37	35	26	29	57	52	40	28	14	8	4	4	---	1	---	---	---	---
37	31	31	32	28	26	35	28	67	46	44	44	27	13	5	2	---	---	---	---	1	1
49	48	50	46	33	19	27	24	45	48	40	37	30	23	2	3	1	---	1	---	---	---

TABLE XI.—CONTINUED.—*Total population*

Counties, townships, villages, cities and wards.	Under 1.		1 to 5.		5 to 10.		10 to 15.		15 to 20.		20 to 25.		25 to 30.	
	Males.	Females.	Males.	Females.	Males.	Females.	Males.	Females.	Males.	Females.	Males.	Females.	Males.	Females.
ST. CLAIR CO.—*Continued.*														
Kimball	9	20	62	67	88	85	114	70	72	70	69	59	57	49
Lynn	8	9	36	50	60	59	54	42	45	30	44	38	38	21
Mussey (inc. Capac village)	9	22	75	77	79	93	95	93	90	78	69	77	56	60
Capac village	.....	10	22	22	20	20	25	27	22	31	21	31	21	23
Port Huron	17	22	74	78	78	78	58	70	67	58	62	49	62	78
Riley (including part of Memphis village)	25	11	75	83	79	92	82	68	55	79	58	70	64	59
Memphis village (part of)	2	1	7	17	14	11	13	14	7	10	7	16	10	10
St. Clair	14	18	65	79	92	75	105	95	100	87	106	70	88	65
Wales	21	17	71	69	101	65	57	101	67	67	73	63	59	47
Marine City	46	53	208	192	234	207	169	199	156	151	141	184	134	159
1st ward	18	27	81	61	76	75	60	76	55	68	58	71	51	70
2d ward	8	9	57	47	67	51	50	56	46	38	33	54	39	32
3d ward	20	17	70	84	91	81	59	67	55	45	50	59	44	57
Port Huron city	205	191	797	730	991	947	934	845	869	991	843	1,050	821	935
1st ward	13	16	60	51	78	82	85	80	80	119	118	108	120	75
2d ward	12	4	42	29	50	41	56	44	70	80	53	81	58	89
3d ward	12	15	47	57	73	75	79	80	72	89	67	96	61	90
4th ward	32	16	106	93	137	136	139	124	130	151	123	149	103	112
5th ward	30	36	99	113	125	116	100	101	95	111	86	138	89	114
6th ward	27	27	88	85	109	102	95	103	122	139	122	176	113	144
7th ward	17	20	76	75	102	102	96	59	66	78	61	78	70	78
8th ward	42	37	158	135	185	161	151	143	111	105	91	113	87	111
9th ward	6	8	66	47	65	62	70	54	66	65	84	57	83	80
10th ward	14	12	55	45	67	70	63	57	57	54	38	54	37	42
St. Clair city	33	32	100	127	143	141	117	141	130	129	101	150	109	116
1st ward	14	17	45	60	73	69	54	67	73	52	50	65	50	59
2d ward	19	15	55	67	70	72	63	74	57	77	51	85	59	57
ST. JOSEPH CO.	220	212	898	828	1,178	1,138	1,209	1,173	1,223	1,170	1,072	1,141	991	981
Burr Oak (including Burr Oak village)	16	13	52	59	68	92	70	82	80	61	71	74	66	55
Burr Oak village	4	5	17	22	25	38	23	34	26	25	29	30	22	24
Colon	16	21	61	54	72	85	83	78	79	83	57	67	67	63
Constantine (including Constantine village)	11	10	52	61	80	68	84	86	91	85	83	110	65	78
Constantine village	3	3	24	36	43	37	47	45	45	47	50	71	39	53
Fabius	7	4	30	33	51	50	44	56	58	45	56	40	37	28
Fawn River	8	9	19	20	21	29	22	26	26	29	37	27	28	25
Florence	8	9	41	27	37	31	43	33	35	31	47	38	28	30
Flowerfield	4	11	41	54	67	61	57	52	67	52	63	49	54	40
Leonidas	14	7	60	42	81	43	79	65	79	52	58	47	56	44
Lockport (including Three Rivers village)	36	28	135	132	189	176	167	162	174	196	150	190	157	171
Three Rivers village	24	18	102	100	148	141	138	128	129	158	108	152	133	136
Mendon (including Mendon village)	21	14	68	54	81	95	86	79	86	72	67	82	55	83
Mendon village	8	4	17	13	23	25	30	27	34	33	20	37	19	34
Mottville	6	7	17	19	19	23	21	19	28	36	24	31	27	18
Nottawa (including Centreville village)	18	14	70	55	80	67	109	87	82	96	61	81	62	81
Centreville village	6	6	18	19	20	23	29	31	22	45	15	39	24	36
Park	12	11	42	33	51	54	51	54	53	43	44	44	46	37
Sherman	7	13	45	29	67	51	58	59	58	42	36	34	34	32
Sturgis (inc. Sturgis village)	21	29	123	107	153	155	160	169	161	169	152	152	147	138
Sturgis village	19	26	101	90	119	129	123	146	129	141	130	133	123	120
White Pigeon (including White Pigeon village)	15	12	42	49	61	58	75	66	66	78	66	75	62	58
White Pigeon village	9	4	25	33	33	34	50	44	36	43	37	53	35	39

by sex and ages in periods of years.

30 to 35.		35 to 40.		40 to 45.		45 to 50.		50 to 60.		60 to 70.		70 to 80.		80 to 90.		90 to 100.		100 and over.		Unk.	
Males.	Females.	Males.	Females.	Males.	Females.	Males.	Females.	Males.	Females.	Males.	Females.	Males.	Females.	Males.	Females.	Males.	Females.	Males.	Females.	Males.	Females.
49	41	45	48	33	30	34	26	62	61	45	42	29	17	6	3	----	----	---	---	----	1
23	26	26	27	26	22	24	19	33	23	17	17	9	7	3	2	----	----	---	---	----	----
51	42	49	40	40	51	47	51	94	73	49	38	21	20	5	5	2	----	---	---	1	----
17	16	15	12	11	20	17	18	35	25	13	14	9	9	3	1	1	----	---	---	----	----
62	44	41	38	44	34	31	21	42	45	34	33	19	17	1	3	----	1	---	---	----	----
66	64	57	51	39	30	32	35	72	75	61	43	35	20	5	7	3	----	---	---	----	1
7	8	7	7	8	4	3	4	13	17	10	7	9	4	1	4	1	----	---	---	----	----
62	55	50	41	43	33	41	38	59	64	44	46	32	24	8	6	----	2	---	---	----	----
44	53	48	48	54	39	33	40	70	65	61	40	33	26	6	9	1	----	---	---	----	----
147	139	140	122	92	70	91	54	90	105	62	64	30	33	7	5	----	----	---	---	1	----
53	52	60	58	36	32	38	19	35	41	30	31	14	17	3	2	----	----	---	---	1	----
31	38	39	35	24	15	28	15	31	38	17	22	6	9	2	2	----	----	---	---	----	----
63	49	41	29	32	23	25	20	24	26	15	11	10	7	2	1	----	----	---	---	----	----
772	795	696	649	577	505	453	408	605	569	316	293	137	142	32	32	2	----	1	---	3	4
69	58	66	51	58	52	52	39	74	53	26	19	13	16	2	5	----	----	---	---	----	----
58	63	56	58	54	40	34	42	54	53	27	22	15	12	2	3	----	----	---	---	----	----
87	70	58	58	65	51	40	38	53	55	29	28	13	11	4	2	----	----	---	---	----	----
86	104	84	90	81	86	63	60	98	76	51	38	19	17	4	2	----	----	---	---	----	1
108	114	90	85	65	52	38	47	71	61	41	49	13	11	1	2	----	----	1	---	3	3
91	105	89	71	61	77	66	54	73	81	37	47	24	26	4	5	----	----	---	---	----	----
70	73	59	64	46	32	43	38	37	42	29	19	8	13	2	3	----	----	---	---	----	----
116	117	107	83	68	58	70	36	63	75	36	37	14	14	4	6	1	----	---	---	----	----
59	54	45	36	43	30	27	30	44	41	22	19	9	13	5	3	----	----	---	---	----	----
28	37	42	44	36	27	20	24	38	32	18	15	9	9	4	1	1	----	---	---	----	----
108	86	89	92	70	69	53	71	92	83	56	63	34	19	9	8	----	1	---	---	3	----
48	45	49	45	27	30	25	35	44	47	25	29	19	14	5	4	----	----	---	---	----	----
60	41	40	47	43	39	28	36	48	36	31	34	15	5	4	4	----	1	---	---	3	----
878	879	844	857	785	750	677	683	1,237	1,212	884	801	508	396	110	103	6	8	---	---	17	18
61	63	53	48	45	48	42	39	91	82	65	63	36	31	10	8	1	----	---	---	----	----
27	27	26	16	12	21	17	16	39	41	29	28	14	14	3	4	----	----	---	---	----	----
50	41	51	68	59	41	46	51	87	69	58	62	32	28	5	7	1	2	---	---	1	3
76	74	47	69	64	68	50	65	104	118	86	78	49	45	11	7	----	----	---	---	----	----
44	51	33	47	32	41	30	41	63	75	55	59	32	35	7	5	----	----	---	---	----	----
28	27	28	23	26	29	30	16	50	43	27	29	20	8	3	2	----	----	---	---	----	----
21	20	19	18	17	16	13	16	33	28	25	14	10	10	4	1	----	1	---	---	----	----
30	30	27	22	28	25	25	24	30	32	28	19	17	12	1	3	----	----	---	---	----	----
44	32	35	36	21	28	30	34	57	49	33	27	21	16	6	5	2	----	---	---	----	----
46	43	45	38	35	42	36	31	65	66	45	38	31	17	8	5	----	----	---	---	----	----
144	160	168	154	136	125	111	114	180	191	115	118	67	50	7	8	----	2	---	---	12	7
112	144	137	132	112	101	88	92	142	145	92	100	56	44	6	4	----	1	---	---	11	6
71	59	68	65	68	64	46	54	89	94	67	55	44	25	5	11	----	----	---	---	----	----
24	26	26	32	32	35	27	28	46	55	31	31	22	8	2	5	----	----	---	---	----	----
16	21	15	15	15	7	19	12	26	38	23	23	17	11	5	5	----	----	---	---	1	----
59	66	61	55	50	54	54	46	99	101	73	45	26	33	11	10	1	1	---	---	----	----
18	27	22	26	18	28	21	21	40	52	37	21	12	14	7	8	1	----	---	---	----	----
28	41	41	46	43	28	32	28	46	51	33	30	21	16	6	6	----	1	---	---	----	----
25	21	27	28	23	23	21	25	50	36	37	30	16	13	6	5	----	----	---	---	----	----
134	142	114	117	106	103	90	80	149	152	109	101	58	51	17	11	1	----	---	---	2	8
121	122	92	95	86	83	69	71	135	137	84	88	45	41	14	11	1	----	---	---	2	8
45	39	45	55	49	49	32	48	72	62	60	69	43	30	5	9	----	1	---	---	1	----
31	25	23	36	35	29	19	33	52	36	31	51	31	21	3	7	----	----	---	---	1	----

TABLE XI.—CONTINUED.—*Total population*

Counties, townships, villages, cities and wards.	Under 1.		1 to 5.		5 to 10.		10 to 15.		15 to 20.		20 to 25.		25 to 30.	
	Males.	Females.	Males.	Females.	Males.	Females.	Males.	Females.	Males.	Females.	Males.	Females.	Males.	Females.
TUSCOLA CO.	439	386	1,664	1,629	2,078	2,032	1,947	1,859	1,851	1,737	1,454	1,461	1,287	1,285
Akron	24	41	76	80	107	119	109	118	105	86	79	78	63	62
Almer	10	20	48	55	75	91	98	74	79	54	80	51	49	51
Arbela	18	16	59	78	73	59	65	67	79	63	52	49	39	55
Columbia (including Unionville village)	20	17	85	79	109	98	88	74	73	75	66	55	56	63
Unionville village	7	2	19	14	20	13	16	15	16	29	16	16	19	20
Dayton	27	12	82	73	93	90	78	95	71	73	62	57	59	63
Denmark (including Reese village)	24	21	99	115	127	105	101	105	122	85	86	84	66	79
Reese village	4	4	23	30	17	32	19	18	18	17	9	23	22	24
Elkland (including Cass City village)	17	19	85	85	123	127	116	130	111	96	90	86	51	78
Cass City village	4	7	38	38	56	56	52	61	41	39	33	48	24	40
Ellington	5	8	44	37	48	44	52	39	52	40	39	26	31	26
Elmwood (including Gageton village)	22	15	90	67	106	117	85	90	75	86	67	57	62	56
Gageton village	2	4	16	7	17	22	17	23	17	21	13	10	11	11
Fair Grove	29	14	82	102	119	107	111	89	111	109	93	100	92	71
Fremont (including Mayville village)	29	24	112	105	146	115	110	109	84	110	72	80	82	75
Mayville village	6	10	30	41	47	40	37	36	25	49	32	37	35	31
Gilford	20	18	68	53	83	80	77	70	60	57	50	40	48	38
Indian Fields (including Caro village)	22	23	90	95	128	140	130	128	126	158	108	136	91	105
Caro village	12	15	61	60	88	91	95	88	76	112	73	106	63	81
Juniata	13	12	51	51	73	56	54	60	60	45	38	48	53	51
Kingston (including part of Kingston village)	14	23	74	68	72	73	75	61	66	57	51	56	49	46
Kingston village (part of)	1	5	14	12	12	9	11	7	13	9	5	13	8	13
Koylton (including part of Kingston village)	10	11	66	58	70	69	74	52	57	59	42	44	43	42
Kingston village (part of)	-----	-----	8	5	5	4	1	2	1	2	1	2	4	4
Millington (including Millington village)	20	16	70	62	86	76	98	76	90	94	82	93	59	57
Millington village	7	5	18	17	22	21	18	19	15	28	18	38	13	19
Novesta	17	19	45	55	55	82	63	63	50	42	32	40	48	35
Tuscola	20	13	63	59	73	64	67	57	81	69	66	58	51	47
Vassar (including Vassar village)	30	14	114	106	135	120	128	137	173	132	97	118	96	99
Vassar village	12	7	63	53	76	63	74	87	92	89	65	85	65	60
Watertown	21	16	68	61	83	91	66	89	45	78	60	51	47	43
Wells	18	8	59	47	60	73	65	48	52	43	32	32	24	26
Wisner	9	6	34	29	34	36	37	28	29	26	24	22	28	17
VAN BUREN CO.	329	305	1,295	1,245	1,628	1,595	1,573	1,535	1,442	1,502	1,244	1,280	1,114	1,112
Almena	10	8	47	42	50	46	41	38	39	43	33	31	33	25
Antwerp (including Lawton village)	8	14	66	59	83	77	80	83	83	77	82	90	80	84
Lawton village	5	7	32	20	33	35	33	39	35	30	34	47	32	39
Arlington	20	16	65	66	88	85	86	70	84	71	60	62	46	46
Bangor (including Bangor village)	30	28	100	114	137	144	130	131	103	118	87	90	68	70
Bangor village	6	9	27	46	38	45	44	47	47	48	29	30	22	32
Bloomingdale (including the following villages)	19	25	95	89	104	107	89	95	66	92	75	87	84	78

by sex and ages in periods of years.

30 to 35.		35 to 40.		40 to 45.		45 to 50.		50 to 60.		60 to 70.		70 to 80.		80 to 90.		90 to 100.		100 and over.		Unk.	
Males.	Females.	Males.	Females.	Males.	Females.	Males.	Females.	Males.	Females.	Males.	Females.	Males.	Females.	Males.	Females.	Males.	Females.	Males.	Females.	Males.	Females.
1,203	1,101	1,183	1,070	1,043	874	921	728	1,360	1,196	972	747	413	293	97	72	8	1	----	1	7	1
62	68	64	51	62	31	41	37	81	68	47	37	18	15	4	3	----	----	----	1	----	1
43	38	42	42	41	36	42	24	51	50	42	25	19	11	5	3	1	----	----	----	----	----
56	35	49	50	41	31	36	30	54	49	48	32	17	15	6	1	----	1	----	----	----	----
68	55	51	46	42	40	40	33	58	47	43	35	22	19	7	----	----	----	----	----	----	1
12	18	18	9	12	15	13	10	13	12	12	6	7	5	2	----	----	----	----	----	----	1
43	37	48	36	40	30	34	22	54	45	34	28	23	13	4	----	3	----	----	----	----	1
93	50	84	70	62	44	60	37	57	49	46	30	24	20	8	8	1	----	----	----	----	----
20	6	8	18	12	10	18	4	14	10	13	8	8	4	1	4	----	----	----	----	----	----
51	57	71	82	70	56	51	43	75	56	43	34	21	24	5	2	----	1	----	----	----	3
32	32	38	46	36	27	18	22	38	29	22	21	12	12	3	2	----	1	----	----	----	2
24	34	27	20	29	25	24	16	43	33	23	20	10	7	1	3	----	----	----	----	----	----
59	58	63	52	43	34	41	25	60	56	50	35	11	14	3	3	----	----	----	----	----	----
10	14	18	16	8	5	6	1	10	12	12	5	1	7	----	1	----	----	----	----	----	----
56	66	62	46	60	44	45	51	80	70	51	36	27	17	10	5	1	----	----	----	----	----
72	75	59	59	64	58	57	38	68	63	53	44	28	17	2	4	----	2	----	----	----	----
27	39	27	23	25	23	20	17	23	28	18	21	13	6	----	2	----	1	----	----	----	----
41	38	42	25	24	32	34	12	49	40	20	15	10	7	3	2	----	----	----	----	----	----
81	92	99	88	77	76	79	58	100	99	77	56	34	19	1	4	----	----	----	----	2	2
57	69	74	64	51	58	54	38	72	73	51	45	27	13	----	4	----	----	----	----	2	1
47	36	40	35	35	36	26	19	45	45	57	48	20	15	4	5	1	----	----	----	----	----
40	40	41	48	38	26	26	29	44	38	31	25	8	3	3	----	----	----	----	----	----	----
9	9	8	11	11	4	6	2	5	7	6	3	1	2	1	----	----	----	----	----	----	----
42	24	40	35	30	24	21	21	29	33	33	25	13	6	3	2	----	----	----	----	1	----
1	2	4	1	1	2	1	2	4	3	1	3	----	----	----	1	----	----	----	----	----	----
56	49	41	48	48	47	52	42	92	72	57	42	21	20	2	4	1	----	----	----	----	1
15	14	17	19	14	13	17	10	21	27	26	23	10	11	1	2	1	----	----	----	----	----
45	34	36	33	28	21	25	23	39	28	16	12	13	4	1	1	----	----	----	----	----	----
44	37	34	36	34	34	34	31	57	54	53	33	18	15	9	3	----	----	----	----	----	----
81	85	86	93	84	76	92	78	115	96	82	83	25	10	9	7	----	1	----	----	----	----
50	60	53	65	55	54	60	52	72	64	58	64	17	5	9	5	----	1	----	----	----	----
42	40	54	40	46	32	24	27	51	53	40	34	19	13	1	5	----	----	----	----	3	----
30	36	35	18	33	28	23	21	33	26	14	14	9	7	2	3	----	----	----	----	----	----
17	17	22	17	12	13	14	11	25	21	12	4	3	2	4	4	----	----	----	----	1	----
1,095	1,071	1,077	1,025	908	844	847	809	1,430	1,430	1138	955	573	423	111	103	5	7	----	----	5	1
27	28	31	25	23	29	35	20	44	38	28	27	20	12	6	1	----	----	----	----	----	----
69	57	59	67	56	46	48	62	96	101	69	72	42	29	9	7	1	----	----	----	----	----
36	27	35	43	29	17	20	21	43	41	24	32	16	11	1	3	----	----	----	----	----	----
50	48	49	40	41	36	45	38	61	60	46	36	26	22	2	4	1	1	----	----	1	----
77	81	77	84	81	69	64	55	114	99	83	71	38	25	5	6	----	----	----	----	----	----
26	29	23	34	25	31	32	26	58	49	38	35	18	13	3	4	----	----	----	----	----	----
74	66	63	47	53	57	53	49	93	81	64	55	35	23	8	6	----	----	----	----	----	1

TABLE XI.—CONTINUED.—*Total population*

Counties, townships, villages, cities and wards.	Under 1.		1 to 5.		5 to 10.		10 to 15.		15 to 20.		20 to 25.		25 to 30.	
	Males.	Females.	Males.	Females.	Males.	Females.	Males.	Females.	Males.	Females.	Males.	Females.	Males.	Females.
VAN BUREN CO.—*Continued.*														
Bloomingdale village	4	3	13	24	19	19	12	18	9	21	11	20	18	18
Gobleville village (part of)	3	2	15	14	23	14	15	16	1	14	5	7	14	16
Columbia (including Breedsville village)	19	19	73	83	93	103	105	99	85	80	76	66	49	51
Breedsville village	-----	-----	7	9	14	10	11	14	4	12	5	11	12	7
Covert	12	10	63	70	80	78	81	102	80	62	45	50	38	43
Decatur (inc. Decatur vill.)	24	17	75	62	89	92	99	108	97	123	90	101	80	71
Decatur village	7	12	37	37	51	57	57	69	51	83	53	64	48	43
Geneva	8	16	87	56	81	76	98	70	85	74	58	53	54	44
Hamilton	14	5	33	33	46	35	39	43	56	45	42	43	39	28
Hartford (including Hartford village)	33	15	99	97	122	112	129	96	87	108	99	96	78	100
Hartford village	12	7	39	34	50	41	53	43	36	42	31	42	31	40
Keeler	11	12	44	38	38	45	50	46	60	44	44	48	55	45
Lawrence (including Lawrence village)	19	16	50	60	77	96	85	81	73	91	68	66	55	61
Lawrence village	7	3	12	20	21	29	20	32	22	32	13	25	15	14
Paw Paw (including Paw Paw village)	17	19	71	70	112	98	101	101	103	119	116	97	80	85
Paw Paw village	7	11	30	37	63	57	52	55	57	71	56	55	40	49
Pine Grove (including part of Gobleville village)	17	23	69	65	100	102	77	103	82	85	67	55	66	52
Gobleville village (part of)	3	2	5	12	17	17	9	15	7	20	15	7	6	8
Porter	15	14	56	50	63	60	72	48	50	48	40	42	38	39
South Haven (including South Haven village)	42	32	153	143	190	180	164	173	166	172	124	154	123	147
South Haven village	30	24	107	107	138	131	112	117	116	135	82	107	90	106
Waverly	11	16	49	48	75	59	49	48	43	50	38	39	48	43
WASHTENAW CO.	443	365	1,561	1,548	2,014	2,006	2,085	1,953	2,200	2,245	2,089	2,251	1,787	1,914
Ann Arbor	6	16	42	32	50	59	71	43	54	48	52	35	45	48
Augusta	23	14	89	79	127	90	99	94	104	75	64	53	69	61
Bridgewater	14	7	44	31	51	62	54	47	67	46	54	59	52	40
Dexter	11	6	34	18	37	38	34	27	41	31	33	30	35	28
Freedom	16	16	64	54	67	53	85	58	62	43	52	48	43	35
Lima (inc. part of Chelsea village)	9	5	52	48	62	63	47	56	44	42	53	32	34	39
Chelsea village (part of)	-----	-----	5	1	4	4	3	3	1	-----	1	1	1	2
Lodi (inc. part of Saline village)	14	21	64	60	61	85	67	61	54	47	76	53	49	38
Saline village (part of)	3	2	8	2	6	7	6	3	2	2	8	4	3	5
Lyndon	12	8	34	24	33	32	33	37	37	42	26	25	31	21
Manchester (including Manchester village)	17	17	79	76	102	119	125	95	98	119	86	77	72	71
Manchester village	8	8	42	43	57	76	69	58	47	71	36	37	24	32
Northfield	12	9	34	41	51	58	72	47	81	59	54	45	47	39
Pittsfield	11	13	56	35	51	48	59	59	81	43	56	47	43	43
Salem	8	14	50	45	62	53	57	59	57	56	59	41	44	40
Saline (including part of Saline village)	14	14	63	60	75	73	80	82	91	77	69	63	73	71
Saline village (part of)	3	4	16	20	26	21	30	29	37	30	17	21	26	25
Scio (inc. Dexter village)	19	9	79	68	82	85	69	67	100	101	85	86	84	80
Dexter village	10	1	36	31	33	29	24	28	32	50	36	52	31	35
Sharon	14	11	44	40	58	63	64	54	55	64	52	42	49	32
Superior	12	12	34	54	44	55	51	52	62	53	55	51	45	49
Sylvan (including part of Chelsea village)	20	15	73	97	100	106	115	112	126	120	111	120	93	91
Chelsea village (part of)	8	9	39	51	50	56	65	62	66	70	57	82	49	65

by sex and ages in periods of years.

30 to 35.		35 to 40.		40 to 45.		45 to 50.		50 to 60.		60 to 70.		70 to 80.		80 to 90.		90 to 100.		100 and over.		Unk.	
Males.	Females.	Males.	Females.	Males.	Females.	Males.	Females.	Males.	Females.	Males.	Females.	Males.	Females.	Males.	Females.	Males.	Females.	Males.	Females.	Males.	Females.
16	11	13	12	12	13	12	8	8	20	17	12	10	2	----	1	----	----	----	----	----	1
14	19	15	6	8	7	6	7	15	13	9	7	5	6	2	3	----	----	----	----	----	----
59	50	56	56	49	45	51	52	89	71	53	37	20	18	2	7	----	----	----	----	----	----
11	9	11	8	8	5	9	9	11	15	9	6	6	8	----	1	----	----	----	----	----	----
39	51	41	33	44	47	35	30	54	41	45	32	12	7	3	7	1	----	----	----	----	----
80	71	67	65	50	71	64	59	92	116	89	82	54	42	8	8	1	1	----	----	----	----
40	47	48	47	36	41	42	40	59	83	56	56	32	29	5	5	----	1	----	----	----	----
56	37	42	49	47	33	40	36	62	65	54	40	24	12	5	3	----	----	----	----	----	1
28	31	33	33	32	20	26	28	42	39	32	35	16	10	3	5	----	----	----	----	----	----
94	90	80	77	67	72	58	62	104	100	91	63	57	45	14	4	----	1	----	----	----	----
30	49	32	35	32	31	29	30	46	50	46	37	23	24	7	2	----	1	----	----	----	----
40	29	38	42	28	25	29	29	50	45	40	39	15	10	9	3	1	----	----	----	----	----
62	57	59	52	42	53	40	46	92	101	72	51	35	28	12	12	----	----	----	----	----	1
16	21	16	18	13	18	11	18	39	43	28	19	13	9	4	3	----	----	----	----	----	1
70	89	87	83	73	69	64	83	124	156	105	101	62	49	10	11	----	2	----	----	----	----
40	54	42	50	46	39	35	48	83	112	65	62	36	37	7	8	----	2	----	----	----	----
59	63	72	56	50	49	60	43	80	92	79	49	34	26	4	6	----	----	----	----	----	----
11	11	13	14	13	8	10	8	10	15	11	8	9	8	----	3	----	----	----	----	----	----
43	40	47	50	31	17	35	21	42	36	36	26	18	16	2	1	----	1	----	----	----	----
123	140	127	132	93	86	83	77	142	143	106	102	46	30	8	11	----	1	----	----	4	1
92	112	95	104	72	62	53	52	102	106	66	66	25	20	6	8	----	1	----	----	4	1
45	43	46	34	38	20	17	19	49	46	46	37	19	19	1	1	----	----	----	----	----	----
1,506	1,560	1,381	1,421	1,109	1,267	1,153	1,231	1,970	2,144	1,259	1,292	671	658	175	208	13	7	1	----	12	10
42	33	38	37	33	25	34	31	55	47	32	35	21	13	5	7	1	1	----	----	----	----
76	60	62	55	47	53	46	34	83	88	62	48	37	19	3	8	----	----	----	----	----	----
29	34	41	25	23	25	27	26	49	44	31	37	16	22	2	4	1	----	----	----	----	----
28	24	25	17	10	13	26	14	35	27	16	12	9	10	4	4	----	----	----	----	----	----
46	31	28	25	24	14	17	23	51	52	26	25	13	9	3	7	2	----	----	----	----	----
40	31	29	31	33	28	26	20	45	38	29	23	13	12	4	3	----	----	----	----	----	1
3	1	1	1	2	1	----	----	3	2	----	1	2	1	----	----	----	----	----	----	----	----
45	38	52	36	37	21	31	29	50	37	33	39	16	10	4	5	----	1	----	----	----	1
2	1	4	4	3	3	2	4	7	8	9	4	1	----	----	----	----	----	----	----	----	----
16	22	20	28	21	15	21	18	29	25	21	18	9	9	4	4	----	1	----	----	2	1
60	74	66	68	67	61	66	52	105	107	67	63	37	47	12	12	----	----	----	----	----	----
28	43	40	44	47	34	39	30	56	67	34	36	17	26	9	7	----	----	----	----	----	----
52	37	38	38	26	25	41	40	61	51	39	31	19	17	5	4	----	----	----	----	----	----
36	34	32	31	28	28	38	33	56	50	38	33	27	18	5	7	1	1	----	----	----	----
42	45	39	37	31	27	41	37	66	65	39	41	20	16	4	7	1	----	----	----	----	----
64	57	47	46	39	63	49	44	89	69	58	42	23	33	5	11	----	1	----	----	----	----
19	17	16	22	16	31	24	15	34	32	25	20	12	19	3	4	----	----	----	----	----	----
67	63	71	58	47	48	61	60	80	101	59	61	27	45	19	9	1	----	----	----	2	----
28	36	26	22	19	18	31	35	43	64	25	36	16	24	12	7	1	----	----	----	----	----
26	31	30	36	24	24	25	29	54	44	29	23	17	13	2	4	----	----	----	----	----	----
50	42	44	34	40	25	25	27	48	42	32	30	13	13	2	5	1	----	----	----	----	1
61	83	90	73	68	59	62	71	102	118	71	74	44	36	16	11	2	----	----	----	5	4
37	53	48	45	37	31	31	49	72	83	48	46	30	19	7	5	2	----	----	----	3	4

TABLE XI.—CONTINUED.—*Total population*

Counties, townships, villages cities and wards.	Under 1.		1 to 5.		5 to 10.		10 to 15.		15 to 20.		20 to 25.		25 to 30.	
	Males.	Females.	Males.	Females.	Males.	Females.	Males.	Females.	Males.	Females.	Males.	Females.	Males.	Females.
WASHTENAW CO.—*Continued.*														
Webster	8	12	34	32	29	40	30	41	49	31	48	41	46	34
York (including part of the following villages)	23	13	59	64	65	69	96	95	96	93	78	78	81	76
Milan village (part of)	6	8	20	23	18	16	31	25	21	32	17	31	26	25
Saline village (part of)	-----	-----	1	-----	2	-----	3	2	-----	2	-----	1	-----	2
Ypsilanti	12	9	31	45	62	63	62	59	64	77	83	63	47	51
Ann Arbor city	117	79	347	375	513	436	472	444	531	605	588	770	481	603
1st ward	19	7	54	46	85	76	99	94	117	174	143	215	115	151
2d ward	32	20	76	102	142	97	103	103	105	101	114	110	88	107
3d ward	31	17	88	79	117	87	102	86	81	96	98	108	97	94
4th ward	17	10	40	61	70	69	65	81	96	92	96	139	90	123
5th ward	8	6	32	35	36	51	36	38	29	32	33	31	23	21
6th ward	10	19	57	52	63	56	67	42	103	110	104	167	68	107
Ypsilanti city	51	45	155	172	232	256	243	264	246	373	255	392	224	324
1st ward	15	11	43	39	40	54	47	62	52	58	50	86	61	79
2d ward	2	6	16	19	33	26	35	38	36	71	49	80	45	51
3d ward	6	11	37	31	61	59	58	62	65	103	63	83	40	79
4th ward	8	2	18	30	27	33	32	22	17	46	28	46	23	44
5th ward	20	15	41	53	71	84	71	80	76	95	65	97	55	68
WAYNE CO.	4045	3797	14467	13890	16592	16594	14226	13982	13386	14787	13235	16117	13008	14525
Brownstown	24	15	87	111	131	129	121	119	116	112	102	97	73	80
Canton	15	15	44	55	56	67	64	54	60	73	82	51	45	39
Dearborn (including Dearborn village)	34	41	120	121	148	153	149	150	140	109	116	98	87	95
Dearborn village	10	13	47	28	55	45	34	58	38	28	26	26	28	36
Ecorce	73	68	271	226	310	327	276	265	250	250	224	205	196	174
Greenfield (including part of Highland Park village)	28	29	130	133	158	167	126	133	128	105	126	96	101	93
Highland Park village	2	4	18	12	15	20	15	13	9	13	17	8	6	12
Grosse Point (including the following villages)	53	46	183	169	191	195	169	196	182	176	167	170	154	146
Grosse Point village	5	3	18	9	11	12	9	13	7	11	9	8	4	7
Grosse Pointe Farm village	6	6	30	31	23	30	17	29	24	21	17	36	21	34
Hamtramck	41	31	127	120	150	145	129	126	109	107	77	81	78	88
Huron (including New Boston village)	26	23	122	93	160	150	136	100	113	75	79	68	64	59
New Boston village	2	4	10	8	12	18	12	10	9	13	7	12	9	11
Livonia	20	19	75	59	80	82	88	77	92	55	67	55	57	53
Monguagon (inc. Trenton village)	31	32	99	108	120	121	118	113	113	124	114	127	83	88
Trenton village	13	18	48	51	47	52	46	49	43	54	40	53	44	31
Nankin (inc. Wayne village)	20	36	129	104	159	151	138	155	141	152	142	141	129	118
Wayne village	9	16	51	39	58	59	51	65	46	75	49	58	48	51
Plymouth (including the following villages)	41	29	172	145	190	200	179	181	191	208	221	183	166	189
Northville village	20	14	69	58	78	75	66	82	74	80	82	85	81	90
Plymouth village	4	6	43	39	49	62	45	38	42	56	60	48	40	62
Redford	28	29	94	94	101	105	100	90	109	86	98	80	91	83
Romulus	22	26	101	99	105	97	96	105	100	95	80	59	64	64
Springwells	167	175	654	594	677	676	527	474	479	397	398	404	439	423
Sumpter	18	18	81	77	94	90	100	81	67	61	55	39	52	48
Taylor	22	19	61	60	81	88	80	90	67	63	64	46	44	38
Van Buren	14	10	76	59	66	75	83	75	105	82	85	73	67	65

by sex and ages in periods of years.

30 to 35.		35 to 40.		40 to 45.		45 to 50.		50 to 60.		60 to 70.		70 to 80.		80 to 90.		90 to 100.		100 and over.		Unk.	
Males.	Females.	Males.	Females.	Males.	Females.	Males.	Females.	Males.	Females.	Males.	Females.	Males.	Females.	Males.	Females.	Males.	Females.	Males.	Females.	Males.	Females.
41	31	25	29	21	20	19	17	41	44	26	15	14	13	6	3	----	----	----	----	----	----
59	58	63	64	48	62	64	65	92	89	51	61	28	26	9	6	----	----	----	----	----	----
23	20	21	25	18	20	15	21	27	32	18	14	5	9	----	1	----	----	----	----	----	----
----	1	1	----	1	1	----	1	----	1	2	2	----	----	----	----	----	----	----	----	----	----
45	42	37	40	28	34	31	21	72	77	45	41	27	22	6	7	----	----	----	----	----	----
386	472	325	360	261	387	251	352	425	586	228	297	136	154	38	48	2	----	----	----	----	----
83	97	49	86	45	101	62	101	100	154	53	92	46	30	11	11	----	----	----	----	----	----
77	98	75	69	59	60	45	56	79	71	38	50	17	23	3	7	1	----	----	----	----	----
70	68	73	53	59	53	50	42	79	76	44	30	16	21	4	9	1	----	----	----	----	----
71	89	47	70	44	73	47	62	65	111	41	57	25	33	12	12	----	----	----	----	----	----
26	33	25	21	21	31	19	20	26	36	18	16	13	12	3	2	----	----	----	----	----	----
59	87	56	61	33	59	28	71	76	138	34	49	19	35	5	7	----	----	----	----	----	----
195	218	179	253	153	210	152	188	282	343	214	243	105	101	17	32	1	2	1	----	3	2
46	44	43	52	38	43	38	41	53	69	51	50	13	24	8	10	----	----	----	----	1	----
31	41	31	53	28	43	22	36	65	84	42	40	20	21	4	6	----	----	----	----	1	----
49	69	35	69	38	70	32	45	66	89	49	69	28	32	2	7	----	1	----	----	----	----
35	16	21	28	14	18	19	20	35	35	27	38	18	9	----	4	1	----	1	----	----	1
34	48	49	51	35	36	41	46	57	66	45	46	26	18	3	5	----	1	----	----	1	1
12258	12192	10518	10034	8221	7632	6727	6361	9689	9285	5402	5529	2295	2406	481	548	37	47	2	3	81	62
68	71	68	61	72	42	43	63	107	87	68	62	35	24	7	6	2	1	----	----	2	3
42	39	54	44	35	34	27	25	60	63	43	28	14	12	7	5	----	1	----	----	----	----
101	101	83	88	75	77	63	76	109	104	69	66	34	38	7	11	----	----	----	----	1	9
26	26	29	22	27	19	19	20	31	28	17	25	8	10	4	4	----	----	----	----	----	----
197	135	133	114	108	87	88	86	163	147	93	76	38	29	11	10	----	1	----	----	2	3
88	84	104	75	70	47	66	49	82	72	55	52	24	27	11	2	----	1	----	----	----	----
7	11	11	16	10	5	9	2	3	7	5	5	1	----	----	1	----	----	----	----	----	----
143	126	94	77	88	85	68	62	134	95	80	52	37	20	5	9	2	----	----	----	1	----
8	6	8	5	7	4	4	6	9	3	2	1	----	1	1	----	----	----	----	----	----	----
28	42	10	14	9	21	8	10	20	15	5	9	5	3	----	1	----	----	----	----	----	----
91	75	59	49	52	41	51	44	48	48	45	29	20	11	3	----	----	----	----	----	----	----
69	67	51	64	50	57	43	35	85	74	78	51	28	19	1	5	1	----	----	----	----	----
11	7	3	10	3	6	4	1	11	12	14	6	4	2	----	1	----	----	----	----	----	----
40	44	49	37	34	35	48	45	76	72	54	39	31	25	6	7	----	----	----	----	----	----
86	83	58	67	68	60	58	55	85	73	57	55	27	24	7	4	----	----	----	----	1	----
39	28	26	25	25	29	29	28	44	31	26	32	12	14	1	2	----	----	----	----	----	----
113	112	149	120	121	103	119	105	217	162	158	122	105	71	29	28	2	3	1	----	5	3
38	33	45	49	32	44	32	37	61	49	27	49	30	34	2	3	----	1	----	----	----	----
174	168	149	160	151	138	112	117	207	196	139	143	69	73	19	20	1	1	----	----	----	----
77	85	72	66	67	70	49	45	74	76	56	56	32	34	4	6	1	1	----	----	----	----
58	55	39	42	36	37	43	35	50	56	40	55	20	25	10	9	----	----	----	----	----	----
88	75	74	49	52	42	45	40	107	78	63	58	27	24	8	4	----	1	----	----	----	----
74	53	68	51	51	53	44	38	72	69	62	44	36	29	11	5	----	----	----	----	2	----
433	339	343	289	249	202	179	164	254	219	137	116	52	41	8	14	----	----	----	----	1	2
53	65	52	41	49	26	37	37	68	61	52	34	26	27	4	3	----	1	----	----	----	----
34	29	29	26	28	29	34	28	60	55	40	34	28	17	5	4	----	----	----	----	----	----
56	65	79	54	35	51	53	57	103	94	70	50	38	32	8	10	1	2	----	----	----	----

TABLE XI.—CONCLUDED.—*Total population*

Counties, townships, villages, cities and wards.	Under 1.		1 to 5.		5 to 10.		10 to 15.		15 to 20.		20 to 25.		25 to 30.	
	Males.	Females.	Males.	Females.	Males.	Females.	Males.	Females.	Males.	Females.	Males.	Females.	Males.	Females.
WAYNE CO.—*Continued.*														
Detroit city	3316	3080	11613	11268	13334	13340	11304	11171	10599	12217	10742	13850	10821	12421
1st ward	105	83	316	309	448	415	449	471	551	841	795	1,335	718	999
2d ward	44	41	207	172	288	276	349	321	428	629	575	1,000	605	815
3d ward	170	191	615	555	717	745	691	638	640	751	628	848	627	679
4th ward	106	78	370	341	460	444	513	479	535	768	716	1,022	676	923
5th ward	259	230	880	822	1,060	1,013	840	873	800	927	798	928	720	772
6th ward	151	113	577	526	640	701	614	700	688	870	777	1,100	725	920
7th ward	252	259	830	848	970	966	793	754	742	768	769	808	840	724
8th ward	163	156	596	586	718	728	699	630	676	792	747	896	672	805
9th ward	413	392	1,415	1,388	1,438	1,367	1,118	1,120	1,028	1,158	918	1,144	952	1,055
10th ward	249	225	861	813	1,027	1,104	951	906	855	979	762	1,052	814	988
11th ward	284	262	1,006	968	1,070	1,174	889	868	751	792	695	802	658	778
12th ward	257	233	884	874	1,029	999	826	850	678	792	643	664	603	666
13th ward	198	198	736	766	879	854	610	619	535	536	465	596	535	572
14th ward	215	169	653	647	736	719	591	584	527	519	424	535	514	510
15th ward	182	191	779	760	900	848	653	660	597	552	525	572	603	607
16th ward	268	259	888	893	954	987	718	698	568	543	505	548	559	608
Wyandotte city	52	50	228	195	281	236	243	227	225	240	196	184	197	161
1st ward	20	15	77	70	87	79	90	82	87	100	64	73	64	57
2d ward	8	15	45	38	62	46	52	44	52	56	46	50	52	51
3d ward	24	26	106	87	132	111	101	101	86	84	86	61	81	53
WEXFORD CO.	223	188	780	678	838	893	687	738	649	665	668	613	646	530
Antioch (including part of Sherman village)	6	11	34	36	33	56	27	36	26	35	23	20	27	28
Sherman village (part of)	1	4	5	11	8	16	4	10	4	6	6	5	7	15
Boon (including part of Harrietta village)	18	11	57	32	47	63	44	34	38	35	42	43	45	34
Harrietta village (part of)	12	4	25	19	21	31	20	14	16	18	22	27	28	21
Cedar Creek (including Manton village)	22	28	85	85	88	117	111	101	89	102	70	71	68	57
Manton village	9	11	40	23	29	46	43	37	28	50	33	50	38	33
Cherry Grove	3	5	24	15	18	24	25	20	19	12	16	12	19	8
Clam Lake	8	20	63	56	78	76	62	71	71	55	48	35	35	22
Colfax	17	4	33	34	37	37	27	35	50	23	27	24	25	22
Greenwood	6	5	21	15	21	19	17	15	16	13	21	15	17	10
Hanover (including part of Sherman village)	2	5	24	16	19	17	13	20	14	16	25	16	27	10
Sherman village (part of)	-----	1	4	3	5	4	3	7	6	7	10	2	11	5
Harring	5	3	19	23	26	22	17	20	17	10	11	8	15	9
Henderson	2	3	16	11	11	9	5	11	14	9	21	6	13	8
Liberty	7	5	26	19	25	30	21	26	19	13	23	17	21	9
Selma	5	2	16	7	19	17	24	13	16	20	19	16	14	12
Slagle (including part of Harrietta village)	6	2	7	8	8	10	5	5	4	3	11	7	15	15
Harrietta village (part of)	1	1	1	3	3	4	3	3	-----	-----	-----	3	4	6
South Branch	4	3	17	8	20	13	12	9	14	10	22	13	11	10
Springville (including part of Sherman village)	11	7	33	27	26	36	37	37	22	24	25	33	41	14
Sherman village (part of)	-----	-----	1	-----	-----	3	2	1	-----	-----	1	-----	-----	-----
Wexford (including part of Sherman village)	13	3	28	23	34	34	27	37	31	26	35	24	22	23
Sherman village (part of)	-----	-----	1	2	3	1	-----	2	-----	2	2	1	2	3
Cadillac city	88	71	277	263	328	313	213	248	189	259	229	253	231	239
1st ward	36	20	87	86	107	92	67	67	56	69	74	50	84	66
2d ward	27	25	80	86	106	98	63	78	60	75	57	79	67	70
3d ward	13	20	73	56	65	79	56	63	43	69	41	80	36	69
4th ward	12	6	37	35	50	44	27	40	30	46	57	44	44	34

by sex and ages in periods of years.

30 to 35.		35 to 40.		40 to 45.		45 to 50.		50 to 60.		60 to 70.		70 to 80.		80 to 90.		90 to 100.		100 and over.		Unk.	
Males.	Females.	Males.	Females.	Males.	Females.	Males.	Females.	Males.	Females.	Males.	Females.	Males.	Females.	Males.	Females.	Males.	Females.	Males.	Females.	Males.	Females.
10160	10315	8698	8452	6731	6317	5439	5157	7527	7387	3928	4316	1587	1827	315	393	28	35	1	3	64	42
583	637	526	591	452	423	395	383	556	526	283	270	110	142	28	32	----	2	----	----	11	4
452	600	402	497	360	422	296	308	422	482	262	253	94	137	17	40	1	----	----	----	7	2
516	613	531	525	406	407	329	309	454	458	239	288	88	118	20	27	4	3	----	----	1	----
571	746	522	570	399	462	350	400	541	515	243	326	105	155	14	22	2	2	----	----	3	6
704	718	622	560	434	427	342	360	564	576	306	325	116	134	27	25	1	6	----	----	6	1
658	729	550	598	430	478	383	370	475	557	300	350	129	117	26	31	----	2	----	----	2	3
736	640	649	502	446	423	381	319	513	449	301	315	151	162	38	38	6	7	----	3	3	----
633	718	507	531	429	379	347	365	504	506	241	275	81	106	15	21	1	1	----	----	4	5
993	862	732	665	562	512	423	415	644	634	347	389	155	170	34	36	1	3	1	----	2	1
784	749	633	655	539	479	438	420	593	584	298	331	101	103	21	25	2	----	----	----	1	1
693	645	560	528	427	363	353	344	488	487	265	264	107	102	17	22	2	2	----	----	9	4
623	616	526	535	466	391	350	289	424	405	219	243	80	88	18	23	----	3	----	----	2	----
515	508	432	396	308	291	255	206	343	337	163	207	65	74	10	9	2	----	----	----	----	----
480	428	441	363	295	263	263	220	316	292	137	158	70	63	[illegible]	6	[illegible]	3	----	----	4	3
596	586	540	478	373	299	275	221	331	279	172	163	62	70	10	14	1	1	----	----	5	2
623	520	495	458	405	298	259	228	359	300	152	159	73	86	14	22	2	----	----	----	3	10
148	146	124	116	102	106	110	78	125	129	111	102	39	36	9	7	----	----	----	----	----	----
47	59	47	55	37	40	39	28	53	51	42	34	15	12	[illegible]	3	----	----	----	----	----	----
51	33	31	25	15	19	22	20	32	33	34	23	7	9	3	1	----	----	----	----	----	----
50	54	46	36	50	47	49	30	40	45	35	45	17	15	3	3	----	----	----	----	----	----
670	535	593	456	484	334	416	263	455	347	290	194	112	57	19	12	1	1	----	----	10	2
30	20	30	17	18	14	17	10	21	26	12	7	[illegible]	2	2	2	----	----	----	----	----	----
8	6	12	3	4	6	3	2	5	6	2	2	1	1	----	----	----	----	----	----	----	----
46	30	33	30	36	17	28	15	25	12	11	6	5	2	----	1	----	----	----	----	----	----
19	14	19	13	17	10	13	8	12	7	5	2	2	----	----	----	----	----	----	----	----	----
68	69	84	56	60	48	52	32	65	61	61	33	25	11	3	4	----	----	----	----	----	----
41	29	29	28	26	25	28	13	32	28	25	14	11	[illegible]	2	2	----	----	----	----	----	----
13	7	10	7	8	8	14	11	15	9	8	6	5	----	1	----	----	----	----	----	----	----
43	32	26	26	39	24	25	25	41	29	29	23	7	5	1	----	----	----	----	----	2	----
25	18	14	21	19	17	18	13	27	20	15	9	7	9	1	----	----	----	----	----	----	----
14	11	12	7	18	9	[illegible]	2	9	9	6	4	2	1	----	1	----	----	----	----	----	----
21	12	17	4	8	6	10	[illegible]	11	14	6	5	1	1	1	----	----	----	----	----	----	----
8	5	[illegible]	1	5	3	4	2	4	6	2	----	----	1	----	----	----	----	----	----	----	----
11	9	14	15	8	10	20	9	9	6	5	5	[illegible]	2	----	----	----	----	----	----	----	----
11	7	7	4	7	2	7	3	10	5	6	1	2	1	----	----	----	----	----	----	----	----
17	15	10	7	16	7	10	7	8	6	5	4	----	2	1	----	----	----	----	----	----	----
20	7	6	10	8	10	13	7	15	16	8	3	5	----	1	1	----	----	----	----	----	----
14	2	6	2	6	2	[illegible]	2	5	4	3	----	1	----	1	----	----	----	----	----	----	----
4	1	2	----	2	1	----	1	1	----	2	----	----	----	----	----	----	----	----	----	----	----
15	6	10	9	9	2	8	3	8	3	3	2	1	----	1	----	----	----	----	----	1	----
50	22	41	19	20	11	15	8	25	11	12	9	4	1	1	----	----	----	----	----	3	----
----	1	1	1	1	----	----	----	----	----	----	----	----	----	----	----	----	----	----	----	----	----
26	24	21	22	28	16	28	15	24	17	33	10	10	5	1	1	----	----	----	----	2	----
2	----	1	3	3	1	2	1	3	1	----	1	1	----	----	----	----	----	----	----	----	----
246	244	252	200	176	131	139	95	137	96	67	67	27	15	4	2	1	1	----	----	2	2
83	69	79	60	52	32	49	24	37	23	16	16	5	3	2	----	----	----	----	----	----	----
69	54	78	69	54	36	31	36	41	25	19	18	8	6	----	1	1	1	----	----	2	2
56	74	64	45	48	42	26	21	33	29	17	19	8	4	2	----	----	----	----	----	----	----
38	37	32	26	22	21	33	14	26	19	15	14	6	2	----	1	----	----	----	----	----	----

TABLE XII.—*Parent-nativity of the native population, by sex, in the State and counties.*

State and counties.	Nativity of parents.																	
	Native.		Foreign.		Foreign father, native mother.		Foreign mother, native father.		Mother unknown. Father.				Father unknown. Mother.				Both unknown.	
									Native.		Foreign.		Native.		Foreign.			
	Males.	Females.	Males.	Females.	Males.	Females.	Males.	Females.	Males.	Females.	Males.	Females.	Males.	Females.	Males.	Females.	Males.	Females.
State	457634	447247	234640	229930	76624	76414	45985	44409	4353	2947	1431	1011	5346	4843	1240	1024	22945	12763
Alcona	467	410	703	712	251	212	225	181	5	2	1	4	2	5	2	2	18	8
Alger	179	125	156	139	73	54	45	35	1	----	2	1	3	2	----	----	4	4
Allegan	11,468	11,190	3,032	2,795	1,429	1,444	712	721	119	81	35	17	124	131	10	21	446	253
Alpena	1,109	977	2,809	2,964	613	566	353	355	15	7	17	13	10	13	7	10	92	41
Antrim	2,950	2,544	1,048	956	519	455	343	313	38	20	9	7	41	20	8	4	146	94
Arenac	877	835	807	774	381	310	238	224	9	7	2	2	15	16	6	4	36	17
Baraga	459	354	624	527	127	115	79	68	4	----	1	----	3	----	2	1	15	3
Barry	8,510	8,087	1,063	965	746	695	376	371	92	72	13	18	116	105	12	8	292	254
Bay	6,387	6,392	9,280	9,205	2,318	2,316	1,661	1,616	68	41	55	30	86	62	34	33	356	174
Benzie	2,178	1,927	602	467	322	304	215	166	22	12	10	5	23	30	9	3	123	53
Berrien	13,307	13,224	3,245	3,132	1,350	1,381	734	685	133	110	38	27	170	165	15	14	623	351
Branch	9,627	9,802	811	792	583	590	331	343	123	102	21	20	139	158	10	16	723	378
Calhoun	15,516	15,835	2,513	2,474	1,205	1,367	678	697	128	84	33	19	173	157	27	18	737	456
Cass	8,404	7,945	565	570	468	483	271	266	98	78	13	14	147	124	8	5	335	223
Charlevoix	2,474	2,316	893	878	481	491	282	277	41	17	13	5	42	32	10	7	114	70
Cheboygan	1,782	1,565	1,910	1,633	631	596	354	328	18	3	7	5	8	6	13	4	41	17
Chippewa	1,019	808	1,889	1,664	361	335	324	297	11	6	8	12	20	10	13	7	53	39
Clare	1,855	1,675	557	521	339	318	218	203	27	13	11	5	25	28	8	6	83	42
Clinton	8,574	8,298	1,588	1,539	945	934	447	467	58	53	13	10	71	65	15	5	264	184
Crawford	509	462	287	209	96	95	64	74	12	5	2	2	12	11	3	3	33	14
Delta	1,589	1,371	2,755	2,754	729	706	351	356	13	8	6	5	14	24	8	5	103	37
Dickinson	598	569	2,251	2,314	345	307	111	110	1	2	5	----	1	4	1	1	11	4
Eaton	12,776	12,455	844	846	799	814	445	414	133	96	14	16	164	125	17	12	448	316
Emmet	2,976	2,804	741	730	336	309	230	241	19	11	7	2	20	8	1	----	67	32
Genesee	12,103	11,962	2,291	2,298	1,481	1,573	1,024	997	76	54	21	23	82	93	22	20	335	219
Gladwin	925	844	463	406	213	225	160	105	21	2	6	----	18	18	4	3	37	24
Gogebic	609	553	2,341	2,196	281	280	130	130	----	----	3	1	5	2	2	1	44	25
Gd. Traverse	4,314	3,863	1,345	1,327	591	546	426	410	39	27	14	10	57	47	24	13	392	329
Gratiot	10,069	9,618	1,111	1,030	950	921	542	575	125	95	22	25	158	108	13	19	460	334
Hillsdale	11,892	11,978	830	811	681	636	367	330	88	82	7	7	109	110	10	9	435	262
Houghton	1,326	1,249	9,141	8,769	1,426	1,429	418	423	4	6	1	4	3	1	4	4	39	13
Huron	1,666	1,594	5,843	5,492	1,346	1,284	873	774	24	13	16	10	23	27	13	17	99	58
Ingham	12,310	12,267	2,029	2,163	1,199	1,241	759	803	200	94	52	34	233	152	39	19	810	384
Ionia	11,225	10,788	1,758	1,685	1,192	1,186	747	640	147	119	40	23	188	163	26	21	683	302
Iosco	1,070	1,033	1,818	1,781	470	473	360	316	6	6	18	8	13	12	11	9	62	24
Iron	391	287	877	808	169	151	87	77	2	----	2	1	1	2	2	1	5	1
Isabella	5,742	5,395	1,569	1,322	854	834	490	415	69	33	14	10	82	68	21	16	220	140
Jackson	13,811	14,042	2,928	3,030	1,364	1,389	803	822	117	77	24	20	113	99	17	21	1,144	258
Kalamazoo	11,425	11,696	2,874	2,976	1,110	1,137	633	699	136	108	26	27	138	133	23	16	960	754
Kalkaska	1,726	1,434	318	222	206	206	174	131	22	16	9	9	32	18	4	4	100	42
Kent	23,090	23,761	12,495	13,193	3,706	4,045	2,194	2,381	269	159	79	58	297	251	72	53	1,719	766
Keweenaw	79	81	516	496	102	114	22	13	----	----	1	3	1	1	1	----	3	2

TABLE XII.—CONCLUDED.—*Parent-nativity of the native population, by sex, in the State and counties.*

Counties.	Nativity of parents.																	
	Native.		Foreign.		Foreign father, native mother.		Foreign mother, native father.		Mother unknown. Father.				Father unknown. Mother.				Both unknown.	
									Native.		Foreign.		Native.		Foreign.			
	Males.	Females.	Males.	Females.	Males.	Females.	Males.	Females.	Males.	Females.	Males.	Females.	Males.	Females.	Males.	Females.	Males.	Females.
Lake	1,393	1,190	407	401	211	188	165	113	15	8	8	3	12	17	3	4	59	21
Lapeer	5,991	5,740	2,672	2,495	1,445	1,401	968	936	41	22	15	13	65	50	23	13	236	113
Leelanau	1,691	1,421	1,387	1,241	371	328	219	177	9	5	3	4	21	16	3	1	65	34
Lenawee	15,654	15,999	2,992	3,032	1,286	1,384	686	710	118	85	20	30	159	196	16	23	600	393
Livingston	6,429	6,262	1,396	1,326	693	638	388	343	45	40	16	9	51	65	18	7	200	136
Luce	151	127	296	293	52	45	55	31	----	----	----	----	2	1	----	----	1	----
Mackinac	1,098	970	825	709	309	303	180	131	2	1	3	1	9	12	6	8	30	33
Macomb	6,400	6,399	3,811	3,614	1,364	1,286	807	788	29	23	11	12	33	41	12	6	117	56
Manistee	2,611	2,424	4,319	4,211	735	761	428	440	28	11	22	12	35	34	9	11	157	67
Manitou	121	120	188	147	33	25	13	19	----	----	----	1	----	----	----	1	2	2
Marquette	1,474	1,493	7,028	7,094	1,133	1,173	459	408	14	10	11	11	11	8	8	3	79	60
Mason	3,171	2,831	2,193	2,064	661	669	397	376	36	26	11	6	34	38	7	12	163	88
Mecosta	5,292	4,827	1,715	1,602	693	758	522	503	67	49	25	11	90	66	14	13	275	168
Menominee	1,580	1,483	3,917	3,700	921	930	421	361	12	4	11	8	17	12	10	5	73	37
Midland	2,901	2,589	1,225	1,092	530	486	413	382	35	26	12	9	37	23	16	12	130	77
Missaukee	1,203	1,006	739	712	291	222	153	135	10	5	2	----	23	16	5	6	57	36
Monroe	9,291	8,855	3,022	2,809	1,501	1,389	632	566	54	47	26	20	69	73	22	20	317	157
Montcalm	10,132	9,653	2,091	2,060	1,144	1,161	710	674	92	67	23	18	126	118	25	25	402	222
Montmorency	349	273	285	225	107	99	82	57	7	6	----	2	3	3	3	1	34	4
Muskegon	5,223	5,088	5,235	5,402	1,293	1,218	743	670	42	26	19	7	67	57	19	10	201	122
Newaygo	5,141	4,807	1,475	1,248	745	726	427	409	63	50	19	12	100	79	11	4	332	175
Oakland	11,963	11,836	3,043	2,920	1,467	1,411	956	991	59	48	22	12	78	69	23	14	379	289
Oceana	5,022	4,404	1,117	1,025	511	512	460	372	55	31	9	14	75	54	15	12	207	124
Ogemaw	1,008	835	564	537	223	220	184	143	7	1	1	1	14	14	3	2	30	16
Ontonagon	823	599	1,005	810	297	242	170	149	8	3	5	1	1	6	3	2	27	21
Osceola	3,844	3,507	1,566	1,399	625	543	389	339	38	31	15	8	49	41	12	5	132	77
Oscoda	439	346	160	127	77	62	72	54	1	2	----	2	4	2	2	----	20	9
Otsego	942	827	500	423	133	119	146	112	13	7	2	1	11	16	5	4	48	20
Ottawa	5,229	5,140	6,494	6,103	1,397	1,420	769	713	62	23	13	10	25	31	18	5	190	124
Presque Isle	249	150	1,486	1,269	113	100	69	63	1	----	5	4	3	4	6	4	15	5
Roscommon	336	254	162	123	61	65	36	22	6	1	1	2	6	2	3	----	10	7
Saginaw	11,705	11,441	10,969	11,020	3,325	3,420	2,055	1,965	122	64	51	41	130	146	58	47	582	341
Sanilac	2,049	1,885	5,657	5,298	1,564	1,550	964	937	19	16	19	19	33	24	21	38	96	63
Schoolcraft	790	611	824	710	239	218	135	117	12	8	15	9	33	17	4	9	84	25
Shiawassee	9,963	9,609	2,081	1,936	1,140	1,028	689	723	76	50	19	11	84	84	12	15	497	232
St. Clair	6,054	5,999	7,344	6,686	2,606	2,428	1,842	1,892	59	53	60	42	65	62	37	29	275	176
St. Joseph	8,583	8,609	1,340	1,353	583	571	276	293	91	54	16	8	116	104	10	12	443	255
Tuscola	6,863	6,307	3,282	3,170	1,611	1,526	1,175	1,148	68	53	32	28	81	88	29	35	308	207
Van Buren	11,373	11,423	1,053	918	822	842	490	462	115	68	21	11	177	172	9	9	543	352
Washtenaw	9,931	10,698	4,640	4,681	1,675	1,729	863	887	21	33	19	15	52	64	12	14	249	152
Wayne	30,303	31,547	41,550	43,395	9,414	9,942	5,785	5,665	223	125	140	73	278	237	162	136	2,292	1,185
Wexford	3,506	3,248	1,065	985	435	409	298	284	45	44	18	4	85	75	19	12	238	101

TABLE XIII.—*Parent-nativity of the foreign-born population, by sex, in the State and counties.*

State and counties.	Nativity of parents.																	
	Native.		Foreign.		Foreign father, native mother.		Foreign mother, native father.		Mother unknown. Father. Native.		Mother unknown. Father. Foreign.		Father unknown. Mother. Native.		Father unknown. Mother. Foreign.		Both unknown.	
	Males.	Females.	Males.	Females.	Males.	Females.	Males.	Females.	Males.	Females.	Males.	Females.	Males.	Females.	Males.	Females.	Males.	Females.
State	3,894	3,031	292,842	247,519	3,225	2,904	4,665	4,248	182	99	488	317	121	80	545	405	4,380	1,910
Alcona	23	13	1,163	869	24	17	38	39	----	----	1	1	1	----	5	3	7	1
Alger	3	2	379	165	1	----	6	6	----	----	----	----	----	----	----	----	----	----
Allegan	42	37	2,729	2,172	19	28	37	43	3	2	3	----	3	2	5	2	19	15
Alpena	35	21	3,911	3,419	54	43	77	60	1	----	6	2	2	3	16	13	64	19
Antrim	36	18	1,535	1,127	25	42	52	46	----	1	3	4	----	1	2	2	13	5
Arenac	24	15	1,232	963	16	20	47	32	1	----	4	2	----	1	4	3	11	8
Baraga	4	----	1,196	628	1	2	6	3	----	----	1	----	1	----	1	----	7	----
Barry	19	25	998	761	20	12	14	21	4	2	2	1	1	1	2	----	12	9
Bay	111	91	10,434	9,631	122	140	161	181	8	3	31	17	8	1	26	19	160	46
Benzie	15	15	893	597	14	8	17	6	----	----	2	----	1	----	1	1	14	8
Berrien	50	37	3,588	3,103	20	13	22	33	1	1	5	4	2	2	7	2	25	16
Branch	22	13	799	704	7	6	13	12	1	----	4	2	----	----	5	----	31	19
Calhoun	43	52	2,713	2,355	36	31	26	32	1	2	4	----	3	3	4	6	29	15
Cass	17	16	600	464	11	10	7	16	----	----	3	1	2	----	----	----	8	4
Charlevoix	29	12	1,282	947	29	23	55	49	1	1	8	2	1	2	5	5	25	6
Cheboygan	34	18	2,664	2,050	34	22	55	52	----	----	9	3	4	----	10	6	13	5
Chippewa	21	18	4,713	3,344	77	43	84	75	----	2	12	1	1	2	10	8	21	14
Clare	35	11	1,036	729	37	48	63	34	----	----	9	2	----	----	10	5	16	7
Clinton	25	30	1,415	1,155	21	13	19	22	1	2	2	----	2	2	1	----	12	10
Crawford	13	7	483	269	7	3	11	8	----	----	----	----	2	----	1	2	11	----
Delta	6	7	5,310	3,011	16	12	12	7	1	1	2	1	----	----	2	1	31	8
Dickinson	1	2	4,860	3,190	5	----	1	1	----	----	----	----	----	----	----	----	5	----
Eaton	44	32	968	724	23	21	15	18	2	----	2	1	2	----	4	----	15	13
Emmet	32	14	952	763	13	12	28	20	----	----	----	2	----	----	----	----	8	4
Genesee	118	84	2,707	2,476	80	76	94	90	3	2	9	6	7	2	8	6	42	19
Gladwin	20	12	743	507	21	14	45	29	1	1	4	2	----	1	5	2	15	4
Gogebic	1	----	4,597	2,857	2	4	6	5	----	----	----	----	----	----	----	----	5	3
Gd. Traverse	35	16	1,653	1,292	18	22	32	31	2	----	1	5	1	----	3	4	379	247
Gratiot	36	39	1,241	998	35	34	65	56	3	4	5	4	----	----	7	7	44	23
Hillsdale	38	22	797	715	4	6	11	11	1	----	2	1	----	1	----	----	11	8
Houghton	5	3	11,498	8,378	9	2	11	7	1	----	1	----	----	----	2	1	4	3
Huron	102	60	6,550	5,661	112	77	162	144	8	4	16	12	4	2	30	25	90	30
Ingham	83	77	2,297	2,089	43	43	46	51	5	8	23	11	5	1	15	11	69	24
Ionia	76	60	1,797	1,558	44	51	63	61	----	----	4	4	6	2	7	9	123	22
Iosco	28	25	2,465	2,045	47	32	50	50	3	----	8	4	3	1	11	8	56	14
Iron	7	1	1,500	906	3	2	7	----	----	----	2	----	----	----	----	----	1	----
Isabella	46	32	2,102	1,634	33	39	90	64	2	1	17	6	----	----	10	10	15	14
Jackson	63	50	3,111	2,758	42	35	39	29	4	2	5	3	----	2	8	7	273	25
Kalamazoo	50	35	3,477	3,168	26	24	20	41	1	2	8	4	1	1	1	1	180	145
Kalkaska	10	9	635	259	11	8	12	10	----	----	1	1	----	----	1	1	10	5
Kent	160	135	16,860	15,397	108	81	116	113	2	4	7	9	3	3	14	9	275	54

TABLE XIII.—CONCLUDED.—*Parent-nativity of the foreign-born population, by sex, in the State and counties.*

Counties.	Nativity of parents.																	
	Native.		Foreign.		Foreign father, native mother.		Foreign mother, native father.		Mother unknown. Father. Native.		Mother unknown. Father. Foreign.		Father unknown. Mother. Native.		Father unknown. Mother. Foreign.		Both unknown.	
	Males.	Females.	Males.	Females.	Males.	Females.	Males.	Females.	Males.	Females.	Males.	Females.	Males.	Females.	Males.	Females.	Males.	Females.
Keweenaw	----	----	864	505	----	----	1	----	----	----	----	----	----	----	----	----	----	----
Lake	14	8	1,055	509	28	6	17	20	1	1	1	1	1	1	2	2	7	5
Lapeer	192	120	2,935	2,651	119	115	187	165	5	8	12	11	5	8	13	14	60	24
Leelanau	8	10	1,341	997	10	8	6	6	1	----	1	1	----	----	2	----	10	2
Lenawee	33	33	2,539	2,370	23	25	16	35	----	----	8	4	2	----	1	7	43	19
Livingston	17	17	1,258	1,004	13	11	12	8	2	----	2	2	----	----	2	2	16	9
Luce	3	1	768	478	2	6	13	17	----	----	2	1	----	----	----	1	2	----
Mackinac	9	3	1,535	978	8	4	26	27	----	----	----	4	1	1	----	2	8	1
Macomb	50	45	3,800	3,424	45	39	67	59	3	----	3	3	----	----	2	5	22	11
Manistee	18	9	5,262	4,346	23	21	17	22	1	----	3	1	----	2	6	1	56	11
Manitou	1	----	137	108	----	----	----	----	----	----	----	----	----	----	----	----	----	----
Marquette	3	5	9,917	7,534	9	8	10	8	----	----	1	3	1	----	7	2	16	7
Mason	29	11	3,024	2,419	29	37	30	29	1	1	----	3	----	----	1	----	30	15
Mecosta	75	58	1,953	1,626	46	36	92	61	7	2	6	6	3	----	7	5	32	24
Menominee	5	3	6,337	3,817	8	13	18	7	----	----	5	2	----	----	----	2	18	3
Midland	39	29	1,567	1,306	52	43	75	43	----	1	5	4	1	1	8	9	30	10
Missaukee	14	7	1,424	797	20	5	36	22	----	----	3	----	----	----	1	----	4	1
Monroe	22	22	2,191	1,941	13	13	24	20	4	1	4	1	----	----	3	2	37	13
Montcalm	72	56	2,693	2,277	53	56	78	72	10	1	5	----	3	2	8	3	18	11
Montmorency	10	7	483	304	13	8	29	15	1	----	8	1	----	----	3	1	15	2
Muskegon	61	44	6,019	5,443	55	51	79	67	2	1	6	3	2	----	5	5	31	7
Newaygo	38	33	1,767	1,279	24	33	46	32	----	2	1	----	1	----	5	1	27	13
Oakland	84	69	3,493	2,980	66	75	73	85	2	1	6	5	2	----	6	6	98	45
Oceana	21	23	1,325	1,070	30	24	24	28	2	2	2	2	----	1	3	2	17	4
Ogemaw	18	11	936	759	30	12	34	15	----	----	1	----	2	----	4	3	8	2
Ontonagon	2	1	1,916	760	6	3	6	4	----	----	----	----	----	----	1	----	2	----
Osceola	31	27	1,987	1,586	45	30	62	50	2	----	7	4	3	----	3	5	8	4
Oscoda	5	3	289	100	3	1	9	7	----	----	1	----	1	1	2	----	5	----
Otsego	10	8	860	529	10	6	20	4	1	----	----	1	----	----	1	----	9	6
Ottawa	43	27	5,960	5,084	34	26	36	39	----	1	4	4	----	1	4	4	34	16
Presque Isle	6	5	1,407	880	7	5	18	8	----	2	3	----	----	1	8	2	9	4
Roscommon	6	1	367	154	5	5	9	7	----	----	2	----	1	----	----	----	2	1
Saginaw	125	116	12,287	10,852	114	155	201	201	4	----	21	16	3	1	24	25	154	66
Sanilac	236	159	6,390	5,599	245	185	393	267	13	6	28	16	5	2	32	14	67	36
Schoolcraft	12	3	2,059	1,029	22	16	32	11	----	1	7	2	1	----	15	5	44	8
Shiawassee	67	51	2,283	1,922	49	42	56	63	2	2	7	2	2	----	1	2	29	25
St. Clair	314	248	8,353	8,140	221	237	381	360	18	6	34	24	4	4	30	30	147	61
St. Joseph	7	15	1,234	1,045	7	6	12	12	----	----	1	1	----	----	1	----	17	12
Tuscola	171	94	3,727	3,392	148	104	254	219	20	6	16	30	3	6	35	17	104	55
Van Buren	48	26	1,082	905	18	16	27	25	1	2	2	3	1	----	3	1	29	10
Washtenaw	106	149	3,707	3,508	26	50	60	60	6	2	4	2	2	4	2	4	54	27
Wayne	280	301	52,732	53,995	255	236	320	415	10	5	39	33	3	9	47	36	837	456
Wexford	24	7	1,696	1,279	21	15	24	25	6	----	8	2	2	2	7	8	44	9

TABLE XIV.—*Parent-nativity of the native population, by sex, in the incorporated cities.*

Cities.	Nativity of parents.																	
	Native.		Foreign.		Foreign father, native mother.		Foreign mother native father.		Mother unknown. Father. Native.		Mother unknown. Father. Foreign.		Father unknown. Mother. Native.		Father unknown. Mother. Foreign.		Both unknown.	
	Males.	Females.	Males.	Females.	Males.	Females.	Males.	Females.	Males.	Females.	Males.	Females.	Males.	Females.	Males.	Females.	Males.	Females.
All cities	114538	123934	100708	107393	25519	28049	15682	16277	1161	680	472	325	1444	1259	492	394	3780	4402
Adrian	2,453	2,759	861	908	250	315	95	143	14	10	2	4	20	32	6	3	136	77
Albion	1,405	1,597	287	305	108	130	57	82	12	6	5	2	11	11	3	2	82	38
Alpena	745	695	1,857	2,089	393	398	220	221	10	4	12	12	6	13	4	9	81	33
Ann Arbor	2,136	2,597	1,167	1,401	350	419	225	208	2	8	3	6	12	12	1	3	64	26
Au Sable	209	233	398	407	82	86	84	62	----	1	1	---	----	----	1	---	5	2
Battle Creek	4,713	5,261	728	762	390	505	215	256	33	24	7	8	71	58	13	8	276	169
Bay City	3,060	3,253	4,450	4,633	996	1,023	746	788	31	18	17	5	30	19	10	14	138	57
Belding	934	1,012	106	155	109	128	52	58	15	7	2	2	14	11	4	2	44	28
Benton Harbor	1,636	1,732	251	279	128	170	91	92	20	14	8	3	37	30	1	1	140	49
Bessemer	113	103	394	417	60	78	20	23	----	----	----	---	----	----	----	---	5	3
Big Rapids	1,142	1,207	434	477	119	169	110	127	19	11	10	3	11	16	5	3	99	57
Cadillac	797	888	525	516	166	165	107	106	10	9	10	1	27	20	10	5	100	30
Charlotte	1,620	1,753	103	114	126	115	50	45	9	11	1	2	8	5	2	1	33	31
Cheboygan	628	595	1,003	886	269	281	186	154	9	1	3	4	----	3	5	1	20	7
Clare	304	290	104	99	44	47	55	45	1	2	1	---	4	2	2	1	8	4
Coldwater	1,641	1,953	181	245	131	156	70	87	25	17	4	12	27	39	1	3	199	75
Corunna	447	479	83	81	45	47	39	51	2	----	1	---	6	3	1	---	18	16
Detroit	20,940	22,357	34,373	36,796	7,463	8,031	4,469	4,520	179	94	122	64	225	185	125	113	1905	988
Dowagiac	1,190	1,274	146	166	83	102	47	53	16	4	2	1	21	20	3	2	68	34
Eaton Rapids	760	854	37	50	30	49	26	41	12	9	3	3	22	24	2	2	89	46
Escanaba	577	586	1,228	1,410	334	290	146	171	8	4	5	3	4	9	3	2	63	26
Flint	2,629	2,911	642	747	337	433	252	301	6	9	1	3	11	13	10	6	54	52
Gladstone	213	176	248	227	68	70	31	35	3	4	1	1	8	10	4	2	35	7
Gladwin	195	207	66	61	38	50	29	21	4	----	1	---	4	6	----	2	11	8
Grand Haven	438	527	985	1,001	182	203	82	99	6	1	----	---	4	4	3	---	22	22
Grand Ledge	842	881	51	66	51	70	38	36	1	1	----	1	3	2	1	1	13	6
Grand Rapids	11,642	12,936	9,149	10,190	2,137	2,523	1,313	1,480	189	96	51	36	192	150	46	32	1085	531
Greenville	860	996	173	207	117	128	45	58	3	1	2	1	5	9	----	---	18	18
Harrison	174	160	51	43	27	32	19	24	3	1	----	---	3	4	1	1	10	6
Hastings	977	1,068	121	107	79	84	50	55	23	16	1	4	20	22	3	1	73	75
Hillsdale	1,304	1,539	189	205	107	108	51	56	9	12	1	2	16	9	1	2	89	55
Holland	622	612	1,109	1,108	209	228	111	114	13	----	1	---	----	----	2	---	35	13
Hudson	748	913	81	114	51	67	28	22	18	6	1	2	28	14	2	4	82	34
Ionia	1,261	1,338	372	451	180	181	90	96	4	11	3	2	21	13	5	2	45	27
Iron Mountain	288	265	1,221	1,282	175	169	52	55	1	2	4	---	1	4	1	1	6	3

TABLE XIV.—CONCLUDED.—*Parent-nativity of the native population, by sex, in the incorporated cities.*

Cities.	Nativity of parents.																	
	Native.		Foreign.		Foreign father, native mother.		Foreign mother, native father.		Mother unknown. Father.				Father unknown. Mother.				Both unknown.	
									Native.		Foreign.		Native.		Foreign.			
	Males.	Females.	Males.	Females.	Males.	Females.	Males.	Females.	Males.	Females.	Males.	Females.	Males.	Females.	Males.	Females.	Males.	Females.
Ironwood	303	313	1,609	1,500	167	154	63	66	----	----	3	1	2	2	1	1	18	9
Ishpeming	284	283	2,206	2,283	265	317	86	80	----	----	----	----	----	----	2	----	1	1
Jackson	5,475	5,843	1,729	2,002	690	756	408	435	33	25	11	10	32	39	8	11	888	122
Kalamazoo	4,173	4,795	1,899	2,129	506	614	327	359	42	39	8	15	54	50	14	9	571	468
Lansing	3,945	4,337	1,049	1,226	433	481	310	332	113	35	27	12	114	59	19	14	445	168
Lapeer	760	805	182	201	117	134	58	81	2	1	----	1	3	4	----	----	27	16
Ludington	916	890	1,140	1,165	275	297	149	167	2	3	2	1	6	12	2	5	40	23
Manistee	800	857	2,429	2,434	356	391	213	210	14	1	5	3	11	7	6	4	83	19
Marine City	577	619	344	376	185	162	136	118	6	2	3	3	5	7	7	8	32	16
Marquette	699	675	1,539	1,604	345	353	183	177	13	9	5	7	9	6	4	3	62	53
Marshall	1,295	1,345	372	406	136	170	87	86	2	1	1	2	5	5	----	----	7	10
Mason	602	645	36	58	47	58	21	35	6	5	1	1	18	14	4	----	52	27
Menominee	833	850	1,969	2,019	490	528	198	198	9	1	8	5	15	11	9	4	57	32
Midland City	558	607	188	184	95	90	90	90	10	11	5	1	4	5	3	3	24	17
Monroe	1,223	1,327	621	692	211	276	101	107	10	11	7	3	14	11	4	3	40	18
Mt. Clemens	1,117	1,188	550	603	238	232	139	158	9	7	1	2	7	20	3	3	14	6
Mt. Pleasant	656	781	203	234	128	139	64	71	17	6	5	1	23	10	6	5	87	47
Muskegon	2,032	2,130	3,189	3,442	597	640	394	341	20	10	8	2	22	26	11	6	58	29
Negaunee	154	203	1,116	1,122	204	203	84	64	1	----	----	4	2	1	----	----	2	2
Niles	1,104	1,262	397	458	126	137	94	90	7	5	----	3	19	28	1	----	55	20
North Muskegon	144	151	120	119	24	32	13	12	----	----	1	----	1	1	----	1	1	----
Norway	75	81	564	594	49	46	18	19	----	----	----	----	----	----	----	----	----	----
Owosso	2,164	2,238	584	639	265	290	169	187	14	7	2	2	17	6	2	2	148	37
Pontiac	1,579	1,664	560	589	215	266	164	202	9	6	2	1	19	15	5	5	143	114
Port Huron	1,552	1,543	2,284	2,180	574	605	522	604	19	9	15	10	21	8	10	6	76	35
Saginaw	5,469	5,566	6,071	6,543	1,725	1,868	1,196	1,146	30	19	17	15	55	59	35	25	237	146
Sault Ste. Marie	527	465	826	747	197	213	160	158	3	----	3	6	5	3	7	4	14	8
Stanton	426	461	40	33	43	62	27	45	2	3	----	1	5	5	----	----	8	5
St. Clair	315	341	295	303	124	148	97	112	3	2	1	2	1	2	1	3	19	16
St. Ignace	305	300	205	219	115	126	71	51	1	1	1	----	2	9	3	1	14	19
St. Joseph	953	966	433	418	160	152	73	78	7	10	2	2	7	11	3	2	44	29
St. Louis	607	696	57	67	69	73	42	56	26	14	7	2	17	8	3	3	119	94
West Bay City	1,202	1,269	1,684	1,658	547	555	375	357	19	15	24	13	35	21	17	16	161	82
Wyandotte	500	497	725	659	176	185	110	77	2	1	9	1	4	8	20	14	34	24
Ypsilanti	1,571	1,933	319	482	191	246	139	123	----	6	1	3	17	14	1	4	37	37

TABLE XV.—*Parent-nativity of the foreign-born population, by sex, in the incorporated cities.*

Cities.	Nativity of parents.																	
	Native.		Foreign.		Foreign father, native mother.		Foreign mother, native father.		Mother unknown.				Father unknown.				Both unknown.	
									Father.				Mother.					
									Native.		Foreign.		Native.		Foreign.			
	Males.	Females.	Males.	Females.	Males.	Females.	Males.	Females.	Males.	Females.	Males.	Females.	Males.	Females.	Males.	Females.	Males.	Females.
All cities	1,082	1,079	133,259	126,176	943	1,031	1,216	1,465	52	25	162	104	83	29	170	158	1,844	714
Adrian	10	14	667	690	4	8	3	10				1				2	10	4
Albion	4	4	332	338	7	6	2	3	1						1		2	1
Alpena	11	9	2,628	2,443	28	31	38	37	1		5	2	2	3	13	10	58	18
Ann Arbor	29	34	1,065	1,199	8	24	20	20	1	1	2	2					16	8
Au Sable	5	7	533	497	15	6	7	13									6	1
Battle Creek	24	22	983	894	16	9	18	19		1	2		1	3	1	4	20	8
Bay City	48	46	5,189	5,068	56	80	60	97	1	2	6	5	2	1	6	9	50	15
Belding	8	9	135	141	2	2	9	10			1				1	1	3	1
Benton Harbor	9	3	330	274	1	4	2	3			1				2		4	
Bessemer			818	488	1	2	3											
Big Rapids	10	10	549	539	9	13	7	11			1	2	1		2	4	12	13
Cadillac	5	3	801	729	5	8	7	9	4		3	1		1	2	4	27	4
Charlotte	5	6	180	117	3	5	2	3										
Cheboygan	9	12	1,515	1,265	18	13	29	31			1	1			2	1	4	1
Clare	8		179	159	2	11	10	7								1	3	1
Coldwater	5	2	202	194	1	4	1	1	1								5	4
Corunna	3	3	102	111	2	1	5	3									1	1
Detroit	235	280	45,062	47,243	222	210	270	367	10	4	34	33	2	8	42	34	529	264
Dowagiac	3	4	155	125	2	3	3	3									2	1
Eaton Rapids	3	2	38	35	3	2	2	1	2								5	5
Escanaba	3	2	1,832	1,376	5	5	2	1	1	1	1				1		19	6
Flint	38	38	853	935	22	28	27	25		1	3		3		2	4	11	3
Gladstone			634	335	1	3	4					1			1		7	2
Gladwin	1	1	79	79	1	1	4	3	1	1					1	1	4	2
Grand Haven	4	1	870	786	5	4	1	10									8	2
Grand Ledge	4	2	74	61	2	1	3	4			1				1			1
Grand Rapids	41	42	12,924	12,374	39	29	37	36		2	4	3	1	2	11	7	75	33
Greenville	6	9	212	212	3	9	6	13			1							1
Harrison	2		94	75	1	1	6	4									2	2
Hastings	2	6	109	102	3	1		2	2	1							3	4
Hillsdale	15	4	160	178	1	2	1	1				1					2	1
Holland	4	4	1,129	952	4	8	1	5			1				2	1	13	6
Hudson	3	3	56	59		2		3					1			2	2	
Ionia	5	8	442	429	4	9	5	4			2	1	1		1	2	7	1
Iron Mountain	1	1	2,397	1,703	1												5	

TABLE XV.—CONCLUDED.—*Parent-nativity of the foreign-born population, by sex, in the incorporated cities.*

Cities.	Nativity of parents.																	
	Native.		Foreign.		Foreign father, native mother.		Foreign mother, native father.		Mother unknown. Father. Native.		Mother unknown. Father. Foreign.		Father unknown. Mother. Native.		Father unknown. Mother. Foreign.		Both unknown.	
	Males.	Females.	Males.	Females.	Males.	Females.	Males.	Females.	Males.	Females.	Males.	Females.	Males.	Females.	Males.	Females.	Males.	Females.
Ironwood			3,145	1,963		1	1	2										
Ishpeming			3,416	2,460			1	2										
Jackson	40	30	1,864	1,790	24	18	27	23	2	1	4	1		2	2	3	251	16
Kalamazoo	18	17	2,360	2,302	11	14	10	14		1	3	3	1	1	1		130	[illegible]
Lansing	32	41	1,238	1,220	15	16	28	25	4	2	19	9	3		9	8	46	13
Lapeer	24	14	231	240	8	4	12	9				1		1	1	2	11	2
Ludington	16	1	1,612	1,422	15	28	11	21				1					14	8
Manistee	2	1	2,934	2,576	7	9	5	8	1		2			2	2	1	48	8
Marine City	18	12	380	363	12	16	23	30	3		3	1			1	3	12	1
Marquette	1	[illegible]	2,156	1,765	6	8	5	4				3	1		[illegible]	2	13	7
Marshall	8	8	318	326	2	4		2										1
Mason	5	1	54	56	3	[illegible]	2	3									3	
Menominee	2	1	3,207	2,036	3	4	12	5			[illegible]	1				1	16	3
Midland City	10	4	215	226	5	6	9	13						1	2	1	5	2
Monroe	3	4	420	486	2	2	[illegible]	5			1						5	
Mt. Clemens	8	7	632	657	10	4	9	12	1		1	2				2	4	3
Mt. Pleasant	10	7	288	299	6	8	19	11	1	1	7	2			2	2	27	5
Muskegon	24	13	3,597	3,486	31	21	35	[illegible]	1	1	1		1		3	4	10	
Negaunee			1,561	1,217														
Niles	[illegible]	5	343	334			6	2			1		1		1		3	3
North Muskegon	1	1	150	130	4	1	3	1										
Norway			1,255	885			1											
Owosso	18	11	737	656	8	13	14	24	1		2	1					9	5
Pontiac	16	23	731	753	20	22	26	31			3	2	1		1	2	53	35
Port Huron	105	94	3,594	3,735	90	89	113	138	5	1	8	4	2	1	14	9	50	15
Saginaw	68	79	7,044	6,712	[illegible]	95	94	124			8	5	2		11	13	78	24
Sault Ste. Marie	7	6	2,103	1,637	29	22	37	36			2		1		3	5	7	3
Stanton	2	1	56	70	1	2	1	4										
St. Clair	12	9	342	355	10	7	22	25	1		1	1				1	3	1
St. Ignace	[illegible]		338	259	2	1	5	4				3	1	1		2	5	1
St. Joseph	6	[illegible]	571	570	2	2	3	6		1							2	
St. Louis	3	5	90	85	5	8	7	5		2	2	1			1	1	19	10
West Bay City	21	22	2,006	1,914	32	39	41	45	5		19	10	4		17	6	[illegible]	21
Wyandotte		1	588	532		3	12	10			1						9	7
Ypsilanti	35	61	355	454	9	16	21	23	2	1			1	2	1	3	[illegible]	10

TABLE XVI.—*Parent-nativity of the native and foreign-born population by sex, in the State, and in each county, township, incorporated village, city and ward.*

State and counties.	Nativity of parents.																	
	Native.		Foreign.		Foreign father, native mother.		Foreign mother, native father.		Mother unknown. Father. Native.		Mother unknown. Father. Foreign.		Father unknown. Mother. Native.		Father unknown. Mother. Foreign.		Both unknown.	
	Males.	Females.	Males.	Females.	Males.	Females.	Males.	Females.	Males.	Females.	Males.	Females.	Males.	Females.	Males.	Females.	Males.	Females.
State	461528	450278	527482	477449	79849	79318	50650	48657	4535	3046	1919	1328	5467	4923	1785	1429	27325	14673
Alcona	490	423	1,866	1,581	275	229	263	220	5	2	2	5	3	5	7	5	25	12
Alger	182	127	535	304	74	54	51	41	1	----	2	1	3	2	----	----	4	4
Allegan	11,510	11,227	5,761	4,967	1,448	1,472	749	764	122	83	38	17	127	133	15	23	465	268
Alpena	1,144	998	6,720	6,383	667	609	430	415	16	7	23	15	12	16	23	23	156	60
Antrim	2,986	2,562	2,583	2,083	544	497	395	359	38	21	12	11	41	21	10	6	159	99
Arenac	901	850	2,039	1,737	397	330	285	256	10	7	6	4	15	17	10	7	47	25
Baraga	463	354	1,820	1,155	128	117	85	71	4	----	2	----	4	----	3	1	22	3
Barry	8,529	8,112	2,061	1,726	766	707	390	392	96	74	15	19	117	106	14	8	304	263
Bay	6,498	6,483	19,714	18,836	2,440	2,456	1,822	1,797	76	44	86	47	94	63	60	52	516	220
Benzie	2,193	1,942	1,495	1,064	336	312	232	172	22	12	12	5	24	30	10	4	137	61
Berrien	13,357	13,261	6,833	6,235	1,370	1,394	756	718	134	111	43	31	172	167	22	16	648	367
Branch	9,649	9,815	1,610	1,496	590	596	344	355	124	102	25	22	139	158	15	16	754	397
Calhoun	15,559	15,887	5,226	4,829	1,241	1,398	704	729	129	86	37	19	176	160	31	24	766	471
Cass	8,421	7,961	1,165	1,034	479	493	278	282	98	78	16	15	149	124	8	5	342	227
Charlevoix	2,503	2,328	2,175	1,825	510	514	337	326	42	18	21	7	43	34	15	12	139	76
Cheboygan	1,816	1,583	4,574	3,683	665	618	409	380	18	3	16	8	12	6	23	10	54	22
Chippewa	1,040	826	6,602	5,008	438	378	408	372	11	8	20	13	21	12	23	15	74	53
Clare	1,890	1,686	1,593	1,250	376	366	281	237	27	13	20	7	25	28	18	11	99	49
Clinton	8,599	8,328	3,003	2,694	966	947	466	489	59	55	15	10	73	67	16	5	276	194
Crawford	522	469	770	478	103	98	75	82	12	5	2	2	14	11	4	5	44	14
Delta	1,595	1,378	8,065	5,765	745	718	363	363	14	9	8	6	14	24	10	6	134	45
Dickinson	599	571	7,111	5,504	350	307	112	111	1	2	5	----	1	4	1	1	16	4
Eaton	12,820	12,487	1,812	1,570	822	835	460	432	135	96	16	17	166	125	21	12	463	329
Emmet	3,008	2,818	1,693	1,493	349	321	258	261	19	11	7	4	20	8	1	----	75	36
Genesee	12,221	12,046	4,998	4,774	1,561	1,649	1,118	1,087	79	56	30	29	89	95	30	26	427	238
Gladwin	945	856	1,206	913	234	239	205	134	22	3	10	2	18	19	9	5	52	28
Gogebic	610	553	6,938	5,053	283	284	136	135	----	----	3	1	5	2	2	1	49	28
Gd. Traverse	4,349	3,879	2,998	2,619	609	568	458	441	41	27	15	15	58	47	27	17	771	576
Gratiot	10,105	9,657	2,352	2,028	985	955	607	631	128	99	27	29	158	108	20	26	504	357
Hillsdale	11,930	12,000	1,627	1,526	685	642	378	341	89	82	9	8	109	111	10	9	446	270
Houghton	1,331	1,252	20,639	17,147	1,435	1,431	429	430	5	6	2	4	3	1	6	5	33	16
Huron	1,768	1,654	12,393	11,153	1,458	1,361	1,035	918	27	17	32	22	27	29	43	42	189	88
Ingham	12,393	12,344	4,326	4,252	1,242	1,284	805	854	205	102	75	45	238	153	54	30	879	408
Ionia	11,301	10,848	3,555	3,243	1,236	1,237	810	701	147	119	44	27	194	165	33	30	806	324
Iosco	1,098	1,058	4,283	3,826	517	505	410	366	9	6	26	12	16	13	22	17	118	33
Iron	398	288	2,377	1,714	172	153	94	77	2	----	4	1	1	2	2	1	6	1
Isabella	5,788	5,427	3,671	2,956	887	873	580	479	71	34	31	16	82	68	31	26	265	154
Jackson	13,874	14,092	6,039	5,788	1,406	1,424	842	851	121	79	29	23	113	101	25	28	1,417	283
Kalamazoo	11,475	11,731	6,351	6,144	1,136	1,161	653	740	137	110	34	31	139	134	24	17	1,140	899
Kalkaska	1,736	1,443	953	481	217	214	186	141	22	16	10	4	32	18	5	5	110	47
Kent	23,250	23,896	29,355	28,590	3,814	4,126	2,310	2,494	271	163	86	67	300	254	86	62	1,994	820
Keweenaw	79	81	1,380	1,001	102	114	23	13	----	----	1	3	1	1	1	----	3	2

TABLE XVI.—CONTINUED.—*Parent-nativity of population.*

Counties.	Nativity of parents.																	
	Native.		Foreign.		Foreign father, native mother.		Foreign mother, native father.		Mother unknown.				Father unknown.				Both unknown.	
									Father.				Mother.					
									Native.		Foreign.		Native		Foreign.			
	Males.	Females.	Males.	Females.	Males.	Females.	Males.	Females.	Males.	Females.	Males.	Females.	Males.	Females.	Males.	Females.	Males.	Females.
Lake	1,407	1,198	1,462	910	239	194	182	133	16	9	9	4	13	18	5	6	66	26
Lapeer	6,183	5,860	5,607	5,146	1,564	1,516	1,153	1,101	47	30	27	24	70	55	36	27	296	137
Leelanau	1,697	1,431	2,728	2,238	381	334	225	183	10	5	4	5	21	16	5	1	75	36
Lenawee	15,692	16,032	5,531	5,402	1,309	1,409	702	745	118	85	23	34	161	196	17	30	643	412
Livingston	6,446	6,279	2,654	2,330	706	649	400	351	47	40	18	11	51	65	20	9	216	145
Luce	154	128	1,064	771	54	51	68	48	----	----	2	1	2	1	--	1	3	----
Mackinac	1,107	973	2,360	1,687	317	307	206	158	2	1	3	5	10	13	6	10	38	34
Macomb	6,450	6,444	7,611	7,038	1,409	1,325	874	847	32	23	14	15	33	41	14	11	139	67
Manistee	2,629	2,433	9,581	8,557	758	782	445	462	29	11	25	13	35	36	15	12	213	78
Manitou	122	120	325	255	33	25	13	19	----	----	----	1	----	----	----	1	2	2
Marquette	1,477	1,498	16,945	14,628	1,142	1,181	469	416	14	10	12	14	12	8	15	5	95	67
Mason	3,200	2,842	5,217	4,483	690	706	427	405	37	27	11	9	34	38	8	12	193	83
Mecosta	5,367	4,885	3,668	3,228	739	794	614	564	74	51	31	17	93	66	21	18	307	192
Menominee	1,585	1,486	10,254	7,517	929	943	439	368	12	4	16	10	17	12	10	7	91	40
Midland	2,940	2,618	2,792	2,398	582	529	488	425	35	27	17	13	38	24	24	21	160	87
Missaukee	1,217	1,013	2,163	1,509	311	227	189	157	10	5	5	----	23	16	6	6	61	37
Monroe	9,313	8,877	5,213	4,750	1,514	1,402	656	586	58	48	30	21	69	73	25	22	354	170
Montcalm	10,204	9,709	4,784	4,337	1,197	1 217	788	746	102	68	28	18	129	120	30	28	420	233
Montmorency	359	280	768	529	120	107	111	72	8	6	6	3	3	3	6	2	49	6
Muskegon	5,284	5,132	11,254	10,845	1,348	1,269	822	737	44	27	25	10	69	57	24	16	232	129
Newaygo	5,179	4,840	3,242	2,527	769	759	473	441	63	52	20	12	101	79	16	5	359	188
Oakland	12,047	11,905	6,536	5,900	1,533	1,486	1,029	1,076	61	49	28	17	80	69	29	20	477	334
Oceana	5,043	4,427	2,442	2,095	541	536	484	400	57	33	11	16	75	55	18	14	224	128
Ogemaw	1,026	846	1,500	1,296	253	232	218	158	7	1	2	1	16	14	7	5	38	18
Ontonagon	825	600	2,921	1,570	303	245	176	153	8	3	5	1	1	6	4	2	29	21
Osceola	3,875	3,534	3,553	2,985	670	573	451	389	40	31	22	12	52	41	15	10	141	81
Oscoda	444	349	449	227	80	63	81	61	1	2	1	2	5	3	4	----	25	9
Otsego	952	835	1,360	952	143	125	166	116	14	7	2	2	11	16	6	4	57	26
Ottawa	5,272	5,167	12,454	11,187	1,431	1,446	805	752	62	24	17	14	25	32	22	9	224	140
Presque Isle	255	155	2,893	2,149	120	105	87	71	1	2	8	4	3	5	14	6	24	9
Roscommon	342	255	529	277	66	70	45	29	6	1	3	2	7	2	3	----	12	8
Saginaw	11,830	11,557	23,256	21,872	3,439	3,575	2,256	2,166	126	64	72	57	133	147	82	72	736	407
Sanilac	2,285	2,044	12,047	10,897	1,809	1,735	1,357	1,204	32	22	17	35	38	26	53	52	163	99
Schoolcraft	802	614	2,883	1,739	261	234	167	128	12	9	22	11	34	17	19	14	128	33
Shiawassee	10,030	9,660	4,364	3,858	1,189	1,070	745	786	78	52	26	13	86	84	13	17	526	257
St. Clair	6,368	6,247	15,697	14,826	2,827	2,665	2,223	2,252	77	59	94	66	69	66	67	59	422	237
St. Joseph	8,590	8,624	2,574	2,398	590	577	288	305	91	51	17	9	116	104	11	12	460	267
Tuscola	7,034	6,401	7,009	6,562	1,759	1,630	1,429	1,367	88	59	48	58	84	94	64	52	412	262
Van Buren	11,421	11,449	2,135	1,823	840	858	517	487	116	70	23	14	178	172	12	10	572	362
Washtenaw	10,037	10,847	8,347	8,189	1,701	1,779	923	947	27	35	23	18	54	68	14	18	303	179
Wayne	30,583	31,848	94,282	97,390	9,669	10,178	6,105	6,080	233	130	179	106	281	246	209	172	3,129	1,641
Wexford	3,530	3,255	2,761	2,264	456	424	322	309	51	44	26	6	87	77	26	17	282	110

TABLE XVI.—CONTINUED.—*Parent-nativity of population.*

State, counties, townships, villages, cities and wards.	Nativity of parents.																	
	Native.		Foreign.		Foreign father, native mother.		Foreign mother, native father.		Mother unknown. Father.				Father unknown. Mother.				Both unknown.	
									Native.		Foreign.		Native.		Foreign.			
	Males.	Females.	Males.	Females.	Males.	Females.	Males.	Females.	Males.	Females.	Males.	Females.	Males.	Females.	Males.	Females.	Males.	Females.
State	461528	450278	527482	477449	79849	79318	50650	48657	4535	3046	1919	1328	5467	4923	1785	1429	27325	14673
ALCONA CO.	490	423	1,866	1,581	275	229	263	220	5	2	2	5	3	5	7	5	25	12
Alcona	63	45	366	301	50	37	60	36	1	----	1	2	3	3	1	3	10	3
Caledonia	20	14	100	67	8	7	7	9	----	----	----	----	----	----	----	----	1	----
Curtis	59	48	107	58	17	17	16	20	----	----	----	1	----	----	----	1	----	1
Greenbush	23	26	107	84	9	15	12	9	----	----	1	1	----	----	----	----	3	1
Gustin	49	42	201	184	34	30	31	31	----	----	----	----	----	1	1	----	2	2
Harrisville (inc. Harrisville vill.)	151	156	422	405	59	58	77	61	----	----	----	1	----	----	----	1	----	----
Harrisville village	65	77	125	126	17	16	27	16	----	----	----	----	----	----	----	1	----	----
Hawes	29	13	98	76	20	12	15	18	4	1	----	----	----	1	2	----	3	----
Haynes	28	30	316	295	47	33	18	18	----	1	----	----	----	----	2	----	2	1
Mikado	33	25	90	77	23	11	8	6	----	----	----	----	----	----	1	----	1	1
Millen	8	5	45	29	6	8	10	6	----	----	----	----	----	----	----	----	----	1
Mitchell	27	19	14	5	2	1	9	6	----	----	----	----	----	----	----	----	3	2
ALGER CO.	182	127	535	304	74	54	51	41	1	----	2	1	3	2	----	----	4	4
Autrain	27	27	97	56	26	26	10	5	----	----	1	1	2	----	----	----	2	----
Burt	32	15	107	45	8	4	15	13	----	----	----	----	----	1	----	----	----	----
Mathias	42	23	71	40	10	5	10	7	1	----	----	----	----	----	----	----	2	1
Munising	61	43	120	89	15	12	12	9	----	----	1	----	1	1	----	----	----	3
Onota	13	12	58	34	6	4	4	7	----	----	----	----	----	----	----	----	----	----
Rock River	7	7	82	40	9	3	----	----	----	----	----	----	----	----	----	----	----	----
ALLEGAN CO.	11,510	11,227	5,761	4,967	1,448	1,472	749	764	122	83	38	17	127	133	15	23	465	[illegible]
Allegan (including Allegan village)	1,236	1,353	417	387	119	152	70	96	6	4	2	----	10	8	----	1	14	17
Allegan village	862	967	241	246	75	107	58	77	5	4	1	----	8	4	----	----	6	12
Casco	696	629	129	116	64	48	28	28	10	5	3	----	12	10	1	3	18	10
Cheshire	560	545	67	45	31	29	23	21	3	1	----	----	4	3	----	----	10	6
Clyde (inc. part of Fennville village)	336	308	88	65	34	21	12	10	----	----	----	----	1	1	----	----	2	2
Fennville village (part of)	86	84	9	12	11	9	8	2	----	----	----	----	----	----	----	----	2	----
Dorr	392	378	414	326	99	97	44	35	5	3	2	1	3	7	2	1	17	11
Fillmore	167	161	790	717	63	64	33	22	----	----	----	----	----	----	----	----	1	1
Ganges	545	523	151	119	70	64	36	34	17	4	7	2	15	11	----	3	62	20
Gun Plain (inc. Plainwell village)	829	902	203	181	91	94	49	61	9	7	1	6	9	7	----	2	20	23
Plainwell village	478	552	94	90	43	46	27	45	9	6	1	5	6	6	----	2	15	22
Heath	257	216	146	117	21	26	16	12	7	5	----	1	2	3	----	2	13	9
Hopkins	559	530	261	221	67	70	24	18	5	4	1	----	2	2	----	----	6	5
Laketown	90	82	314	287	34	52	23	18	3	2	1	1	1	----	----	----	6	5
Lee	397	359	53	34	47	44	18	17	2	4	1	----	4	4	----	2	16	8
Leighton	380	363	158	147	59	38	30	38	3	1	----	----	4	6	----	1	7	7
Manlius (inc. part of Fennville vill.)	276	194	245	214	41	25	34	22	3	4	----	----	14	13	2	1	27	23
Fennville village (part of)	76	51	8	12	2	4	4	5	----	----	----	----	1	----	----	----	1	3
Martin	432	418	119	87	43	46	31	19	2	1	1	----	3	5	----	----	8	8

TABLE XVI.—CONTINUED.—*Parent-nativity of population.*

Counties, townships, villages, cities and wards.	Nativity of parents.																	
	Native.		Foreign.		Foreign father, native mother.		Foreign mother, native father.		Mother unknown. Father. Native.		Mother unknown. Father. Foreign.		Father unknown. Mother. Native.		Father unknown. Mother. Foreign.		Both unknown.	
	Males.	Females.	Males.	Females.	Males.	Females.	Males.	Females.	Males.	Females.	Males.	Females.	Males.	Females.	Males.	Females.	Males.	Females.
ALLEGAN CO.—*Con.*																		
Monterey	530	530	123	94	36	51	24	23	5	---	1	---	2	1	---	---	12	5
Otsego (inc. Otsego village)	1,060	1,145	208	190	103	96	63	62	5	5	4	1	7	12	4	1	56	27
Otsego village	627	753	107	100	58	59	32	32	4	2	3	1	5	7	---	1	38	22
Overisal	130	119	662	615	81	60	36	53	---	---	---	2	---	2	---	---	2	2
Pine Plains	188	178	29	26	10	6	7	11	---	---	---	1	1	2	---	1	2	1
Salem	333	329	380	295	104	117	19	20	1	1	---	---	---	3	---	1	14	1
Saugatuck (inc. the following villages)	626	575	385	346	109	108	58	57	12	16	2	1	12	5	3	2	76	36
Douglas village	168	147	73	63	27	12	18	17	--	1	---	---	2	---	1	---	4	2
Saugatuck village	181	167	90	100	32	56	11	21	6	10	2	---	8	3	1	2	42	22
Trowbridge	450	387	95	85	42	39	35	38	8	6	4	---	8	10	3	1	34	15
Watson	322	325	220	186	36	55	19	10	2	3	1	---	3	6	---	---	11	6
Wayland (including Wayland village)	719	678	104	67	44	70	17	39	14	7	7	1	10	12	---	1	31	20
Wayland village	205	220	18	12	17	27	3	11	1	1	6	1	---	5	--	---	7	6
Fennville village (in Clyde and Manlius)	162	135	17	24	13	13	12	7	---	---	---	---	1	--	---	---	3	3
ALPENA CO.	1,144	998	6,720	6,383	667	609	430	415	16	7	23	15	12	16	23	23	156	60
Alpena	60	54	529	435	57	51	23	18	---	---	3	---	2	-	3	1	7	1
Green	96	66	148	121	21	9	13	13	4	3	1	-	1	---	1	3	---	4
Long Rapids	82	43	414	345	47	26	46	52	1	---	1	---	---	---	--	---	5	2
Maple Ridge	37	36	313	264	34	24	19	19	---	---	1	1	---	- -	2	---	4	1
Ossineke	22	10	97	79	4	4	17	15	---	---	---	---	---	---	---	---	1	---
Sanborn	19	26	139	122	15	6	10	9	---	---	- -	---	- -	-	---	---	---	---
Wilson	72	59	595	485	68	60	44	31	---	-	---	-	1	-	---	--	---	1
Alpena city	756	704	4,485	4,532	421	429	258	258	11	4	17	14	8	16	17	19	139	51
1st ward	252	245	468	533	84	70	55	39	1	2	11	1	2	2	1	---	15	7
2d ward	174	167	603	660	62	54	41	43	2	- -	2	1	1	4	1	3	35	13
3d ward	89	87	1,448	1,436	117	130	65	68	--	- -	- -	1	---		2	1	5	4
4th ward	85	76	352	379	46	47	29	23	2	-	1	3	1	2	4	10	21	11
5th ward	114	91	797	759	65	78	46	49	2	1	---	1	4	2	2	1	29	---
6th ward	42	38	817	765	47	50	22	36	4	1	3	7	-	6	7	4	34	16
ANTRIM CO.	2,986	2,562	2,583	2,083	544	497	395	359	38	21	12	11	41	21	10	6	159	99
Banks	291	228	262	185	67	54	30	32	3	1	3	2	4	3	1	--	11	6
Central Lake	237	199	234	198	68	52	47	43	4	3	2	2	6	6	3	2	30	19
Chestonia	138	127	80	69	7	10	7	6	5		---	---	3	3	---	---	11	3
Custar	128	101	91	75	14	17	14	9	3	--	--	1	4	3	.	1	9	2
Echo	106	76	114	88	32	38	20	21	1	1	---	---	1	- -	.		5	2
Elk Rapids	234	224	478	393	49	53	31	32	4	2	1	---	1	- -	---	--	10	2
Forest Home (inc. part of Bellaire vill.)	232	207	102	87	36	36	24	27	3	2	---	1	6	---	3		21	14
Bellaire vill. (part of)	101	98	40	39	12	15	8	8	1	2	---	1	4	--	1	---	12	5
Helena	175	152	82	84	54	26	40	33	4	4	4	1	8	- -	---	1	12	11
Jordan	100	70	133	105	12	11	8	9	---	--	--	--	- -	1	---	---	1	---
Kearney (inc. part of Bellaire village)	235	208	88	65	23	22	33	14	1	--	---	---	---	---	---	---	4	5
Bellaire vill. (part of)	129	102	45	39	8	12	18	12	1	---	---	---	---	---	---	---	2	1

TABLE XVI.—CONTINUED.—*Parent-nativity of population.*

Counties, townships, villages, cities and wards.	Nativity of parents.																	
	Native.		Foreign.		Foreign father, native mother.		Foreign mother, native father.		Mother unknown.				Father unknown.				Both unknown.	
									Father.				Mother.					
									Native.		Foreign.		Native.		Foreign.			
	Males.	Females.	Males.	Females.	Males.	Females.	Males.	Females.	Males.	Females.	Males.	Females.	Males.	Females.	Males.	Females.	Males.	Females.
ANTRIM CO.—*Con.*																		
Mancelona (including Mancelona vill.)	666	591	444	389	68	78	65	70	1	6	---	2	2	---	---	---	14	6
Mancelona village	397	347	159	174	37	43	33	35	---	---	---	1	1	---	---	---	3	---
Milton	102	83	264	198	58	49	44	36	2	---	---	---	1	2	2	---	23	24
Star	172	117	56	60	11	12	8	8	5	---	1	1	5	1	1	1	3	3
Torch Lake	93	92	61	35	30	31	16	13	1	1	1	1	---	1	---	1	5	2
Warner	77	87	94	52	15	8	8	8	1	1	---	---	---	1	---	---	---	---
Bellaire village (in Forest Home and Kearney)	230	200	85	78	20	27	26	20	2	2	---	1	4	---	1	---	14	6
ARENAC CO.	901	850	2,039	1,737	397	330	285	256	10	7	6	4	15	17	10	7	47	25
Adams	24	20	93	74	11	5	13	8	---	---	---	---	1	---	---	2	4	---
Arenac	96	80	206	178	35	37	34	31	---	1	1	---	1	2	3	---	3	3
Au Gres	90	78	174	139	35	37	23	17	---	---	---	---	---	---	---	---	---	---
Clayton	140	143	144	119	65	43	35	34	2	1	---	---	1	---	---	---	---	3
Deep River	87	87	238	232	28	34	40	38	4	3	---	1	1	5	3	1	7	3
Lincoln (including Standish village)	183	154	497	445	86	72	56	50	---	---	---	---	---	1	---	---	1	1
Standish village	127	113	227	213	61	50	30	24	---	---	---	---	---	1	---	---	1	1
Mason	79	76	120	113	25	19	5	8	2	1	---	---	4	1	---	1	3	1
Moffitt	33	39	70	47	15	17	10	16	1	---	---	2	4	2	2	2	3	3
Standish	126	137	338	299	66	47	47	42	1	---	3	---	2	2	1	---	13	5
Turner	2	3	16	4	2	---	1	---	---	---	---	1	---	---	---	---	---	2
Whitney	41	33	143	87	29	19	21	12	---	1	2	---	1	4	1	1	13	4
BARAGA CO.	463	354	1,820	1,155	128	117	85	71	4	---	2	---	4	---	3	1	22	3
Arvon	9	3	160	113	1	---	1	---	---	---	1	---	---	---	---	---	---	---
Baraga (including Baraga village)	217	170	703	429	45	45	43	35	4	---	1	---	1	---	3	---	20	2
Baraga village	93	65	486	291	32	37	31	22	2	---	---	---	1	---	3	---	19	2
Covington	6	2	62	14	1	2	---	---	---	---	---	---	---	---	---	---	---	1
L'Anse (including L'Anse village)	226	175	793	535	77	68	40	34	---	---	---	---	3	---	---	1	1	---
L'Anse village	90	70	353	287	52	53	26	26	---	---	---	---	---	---	---	---	---	---
Spurr	5	1	102	64	4	2	1	2	---	---	---	---	---	---	---	---	1	---
BARRY CO.	8,529	8,112	2,061	1,726	766	707	390	392	96	74	15	19	117	106	14	8	304	263
Assyria	443	383	94	66	33	32	12	17	4	---	---	1	3	2	---	---	5	1
Baltimore	451	434	82	69	43	43	24	15	7	6	3	---	5	6	---	---	24	11
Barry	485	415	79	76	36	35	25	11	2	3	2	---	9	10	---	---	7	10
Carlton	581	505	69	69	39	40	23	24	5	3	---	---	2	4	---	---	15	12
Castleton (inc. part of Nashville village)	964	989	153	150	71	59	47	55	4	6	---	2	11	8	1	1	17	22
Nashville village (part of)	470	455	53	54	24	29	27	26	---	1	---	---	3	2	1	---	1	11

TABLE XVI.—CONTINUED.—*Parent-nativity of population.*

Counties, townships, villages, cities and wards.	Nativity of parents.																	
	Native.		Foreign.		Foreign father, native mother.		Foreign mother, native father.		Mother unknown. Father.				Father unknown. Mother.				Both unknown.	
									Native.		Foreign.		Native.		Foreign.			
	Males.	Females.	Males.	Females.	Males.	Females.	Males.	Females.	Males.	Females.	Males.	Females.	Males.	Females.	Males.	Females.	Males.	Females.
BARRY CO.—*Con.*																		
Hastings	421	366	87	76	34	32	27	27	4	3	...	...	6	3	...	...	16	11
Hope	395	359	122	100	41	37	18	22	9	6	3	4	13	9	1	1	20	16
Irving	428	415	155	126	44	53	27	30	5	7	...	...	7	4		2	14	15
Johnstown	363	346	108	76	39	32	23	17	[illegible]	2	...	1	7	5	3	1	15	13
Maple Grove (including part of Nashville village)	446	438	109	94	40	40	14	14	3	1	1	...	11	8	1	...	14	7
Nashville village (part of)	24	21	8	5	4	5	3	5	...	...	...	...	...	...	...	...	...	...
Orangeville	330	271	127	81	50	35	17	25	...	...	...	...	1	1	1	...	2	3
Prairieville	360	321	98	84	31	32	13	21	1	...	1	1	3	1	...	...	6	[illegible]
Rutland	407	376	65	55	39	27	20	11	1	1	...		1	3	2	...	3	1
Thornapple (including Middleville vill.)	536	503	267	207	88	57	22	27	13	11	4	4	11	18	2	2	39	33
Middleville village	230	254	70	61	37	21	6	14	10	[illegible]	...	2	4	10	...	1	12	12
Woodland (including Woodland vill.)	643	639	176	162	45	45	20	11	1	...	...	1	...	...		...	2	1
Woodland village	145	142	22	23	8	10	1	4	...	...	...	...	...	...	...	...	...	...
Yankee Springs	297	278	40	26	11	23	8	8	9	8	...	1	7	2	...	...	29	19
Nashville village (in Castleton and Maple Grove)	494	476	61	59	28	34	30	31	...	1	...	...	3	2	1	...	1	11
Hastings city	979	1,074	230	209	82	85	50	57	25	17	1	4	20	22	3	1	76	79
1st ward	204	213	42	31	14	14	5	15	1	5	...	3	7	2		...	25	14
2d ward	213	275	56	42	25	23	16	9	10	5	1	1	4	6	1	...	17	12
3d ward	216	203	51	53	13	16	14	12	11	2	...	...	5	11	1	...	9	20
4th ward	346	383	81	83	30	32	15	21	3	5	...	...	4	3	1	1	25	33
BAY CO.	6,498	6,483	19,714	18,836	2,440	2,456	1,822	1,797	76	44	86	47	94	63	60	52	516	220
Bangor	106	114	251	238	38	34	32	22	...	...	...	...	...	...	...	1	4	3
Beaver	128	91	449	375	39	39	50	37	...	1	1	2	3	2	1	1	10	7
Frankenlust	122	102	475	452	41	39	13	16	1	...	...	...		...	3	...	2	...
Fraser	197	151	424	339	73	66	72	69	6	2	4	3	8	4	3	2	18	3
Garfield	34	37	94	81	13	7	11	11	2	...	1	1	...	...	...	...	6	4
Gibson	45	39	170	134	30	22	16	10	1	2	3	...	2	2	...	1	8	9
Hampton (including Essexville village)	391	342	1,060	1,000	149	139	112	95	...	...	2	2	1	2	...	...	4	5
Essexville village	209	190	549	525	79	71	51	50	...	...	1	1	1	2	...		4	4
KawKawlin	159	133	588	515	52	60	42	38	4	1	2	2	4	8	...	1	11	7
Merritt	147	122	418	354	44	60	38	27	...	...	1	...	1		1		4	...
Monitor	179	182	635	517	94	85	44	37	1	...	3		...	1	1		2	3
Mt. Forest	18	17	101	86	10	7	14	6	3	2	...	1	...	...	...	...	...	...
Pinconning (including Pinconning vill.)	345	301	628	560	68	81	98	80	...	...	2	...	...	...	1		2	...
Pinconning village	144	129	277	284	30	33	58	50	...	...	1	...	...	...	...	...	2	...
Portsmouth	77	70	478	406	72	52	27	27	...	1	1	...	1	1	...	...	5	4
Williams	219	192	614	506	76	68	31	35	2	...	...	...	3	2	...	1	3	...

TABLE XVI.—CONTINUED.—*Parent-nativity of population.*

Counties, townships, villages, cities and wards.	Nativity of parents.																	
	Native.		Foreign.		Foreign father, native mother.		Foreign mother, native father.		Mother unknown. Father. Native.		Mother unknown. Father. Foreign.		Father unknown. Mother. Native.		Father unknown. Mother. Foreign.		Both unknown.	
	Males.	Females.	Males.	Females.	Males.	Females.	Males.	Females.	Males.	Females.	Males.	Females.	Males.	Females.	Males.	Females.	Males.	Females.
BAY CO.—*Con.*																		
Bay City	3,108	3,299	9,639	9,701	1,062	1,103	806	885	32	20	23	13	32	20	16	23	188	72
1st ward	357	336	1,234	1,100	168	151	123	145	5	2	4	1	4	4	2	5	30	3
2d ward	309	339	350	427	58	70	50	55	2	1	3	---	1	1	---	1	7	5
3d ward	316	342	337	432	58	71	47	55	---	---	---	---	1	---	---	1	---	2
4th ward	539	523	1,376	1,370	148	172	103	101	1	---	---	---	---	---	1	---	9	3
5th ward	205	263	803	809	129	152	109	120	7	5	5	4	10	8	6	8	51	16
6th ward	203	221	561	560	92	78	95	104	2	3	2	---	1	1	1	---	8	3
7th ward	219	225	459	412	101	81	52	64	4	6	5	3	5	3	1	3	22	5
8th ward	222	262	2,803	2,782	48	54	77	68	---	1	1	2	5	1	2	---	18	8
9th ward	204	234	313	374	57	61	32	38	7	1	1	1	1	1	---	2	16	8
10th ward	151	142	763	725	93	69	50	60	2	1	---	---	2	1	1	2	13	3
11th ward	383	412	640	710	110	144	68	75	2	---	2	2	2	---	2	1	14	16
West Bay City	1,223	1,291	3,690	3,572	579	594	416	402	24	15	43	23	39	21	34	22	249	103
1st ward	171	162	663	614	108	130	90	73	1	3	3	3	3	1	3	10	12	3
2d ward	323	320	886	845	157	158	117	119	8	4	16	8	15	4	12	3	45	24
3d ward	183	210	350	364	72	69	40	38	4	1	9	3	6	6	7	2	104	46
4th ward	218	214	797	713	107	106	69	65	5	3	8	5	4	3	7	5	47	12
5th ward	110	116	687	670	63	47	43	37	---	---	---	---	1	1	1	---	3	2
6th ward	218	269	307	366	72	84	57	70	6	4	7	4	10	6	4	2	38	16
BENZIE CO.	2,193	1,942	1,495	1,064	336	312	232	172	22	12	12	5	24	30	10	4	137	61
Almira (inc. Lake Ann village)	308	271	119	58	38	43	24	16	4	1	---	1	10	7	1	1	16	8
Lake Ann village	136	140	85	39	31	32	12	5	3	---	---	---	5	4	---	---	6	2
Benzonia (inc. Benzonia village)	293	262	96	78	25	28	34	21	1	1	---	1	2	2	2	1	11	5
Benzonia village	119	136	34	28	9	14	8	6	---	1	---	---	2	2	---	---	7	[illegible]
Blaine	196	141	118	60	21	24	30	15	1	2	---	1	1	3	2	1	18	5
Colfax (inc. part of Thompsonville vill.)	230	166	144	89	42	32	24	16	2	---	---	---	1	1	---	---	11	---
Thompsonville village (part of)	71	52	28	25	12	[illegible]	6	1	---	---	---	---	1	---	---	---	7	---
Crystal Lake (inc. Frankfort village)	314	345	358	347	76	65	45	44	---	---	---	---	---	---	---	---	3	7
Frankfort village	247	274	271	274	58	51	37	38	---	---	---	---	---	---	---	---	2	7
Gilmore (inc. South Frankfort village)	143	117	263	196	33	35	24	15	---	---	---	---	---	---	---	---	---	---
South Frankfort vill.	90	74	212	143	20	22	10	9	---	---	---	---	---	---	---	---	---	---
Homestead	104	117	53	31	21	16	6	6	2	1	4	---	1	1	1	---	18	11
Inland	243	207	70	35	31	23	10	10	1	---	3	---	1	---	---	---	10	5
Joyfield	86	66	59	35	[illegible]	9	9	6	2	1	1	---	---	1	---	1	3	---
Lake	43	43	41	19	5	8	2	1	1	---	---	---	---	1	---	---	5	2
Platte	62	62	59	48	12	6	10	7	1	1	---	---	2	1	3	---	5	6
Weldon (inc. part of Thompsonville vill.)	171	145	115	68	23	23	14	15	7	5	4	2	6	13	1	---	37	12
Thompsonville village (part of)	126	112	58	48	15	18	10	7	5	4	1	2	4	10	1	---	25	9
Thompsonville vil. (in Colfax and Weldon)	197	164	86	73	27	27	16	8	5	4	1	2	5	10	1	---	32	9

TABLE XVI.—CONTINUED.—*Parent-nativity of population.*

Counties, townships, villages, cities and wards.	Nativity of parents.																	
	Native.		Foreign.		Foreign father, native mother.		Foreign mother, native father.		Mother unknown. Father. Native.		Mother unknown. Father. Foreign.		Father unknown. Mother. Native.		Father unknown. Mother. Foreign.		Both unknown.	
	Males.	Females.	Males.	Females.	Males.	Females.	Males.	Females.	Males.	Females.	Males.	Females.	Males.	Females.	Males.	Females.	Males.	Females.
BERRIEN CO.	13,357	13,261	6,833	6,235	1,370	1,394	756	718	134	111	43	31	172	167	22	16	648	367
Bainbridge	436	409	292	248	74	63	31	21	1	2	1	1	---	1	1	---	6	3
Benton	794	767	452	355	90	89	56	66	8	6	6	2	7	14	2	3	37	27
Berrien (inc. part of Eau Clair village)	614	551	72	74	17	20	15	23	10	6	---	---	8	14	2	2	51	41
Eau Clair village (part of)	52	57	14	6	2	5	1	5	---	---	---	---	2	2	---	1	8	5
Bertrand	388	343	98	95	19	23	21	15	[illegible]	5	---	---	4	6	---	---	34	14
Buchanan (including Buchanan village)	995	1,116	163	154	77	86	46	41	16	11	2	1	21	11	2	1	50	33
Buchanan village	675	787	87	85	44	61	28	28	5	5	2	---	15	10	1	1	39	23
Chickaming	297	280	148	110	45	53	17	14	1	1	---	---	---	1	---	---	8	9
Galien (inc. Galien village)	442	417	133	110	47	36	18	9	7	2	7	4	6	3	1	---	23	19
Galien village	151	168	51	34	21	10	9	5	1	1	---	---	6	3	---	---	12	6
Hagar	303	276	145	111	18	35	25	19	7	7	4	6	6	4	2	---	19	12
Lake	547	503	319	280	43	44	29	23	8	2	1	1	7	5	---	1	18	14
Lincoln (including Stevensville village)	258	248	645	582	72	52	17	29	2	2	---	---	1	3	---	---	8	5
Stevensville village	72	55	51	57	17	20	1	6	---	1	---	---	---	2	---	---	1	---
New Buffalo (inc. New Buffalo village)	263	254	348	297	48	51	17	18	2	---	2	1	2	1	---	1	12	5
New Buffalo village	104	117	179	179	22	25	8	13	1	---	1	---	1	---	---	---	4	2
Niles	401	369	151	126	49	49	19	11	5	5	---	---	4	4	---	---	13	9
Oronoko (inc. Berrien Springs village)	784	747	87	71	33	40	14	14	2	4	1	2	3	3	---	2	14	11
Berrien Springs vill.	317	328	32	16	8	9	7	6	1	---	---	---	---	---	---	---	---	2
Pipestone (inc. part of Eau Clair village)	542	512	138	120	51	25	24	20	2	2	2	2	8	6	1	---	14	6
Eau Clair village (part of)	30	22	7	6	4	2	2	6	---	2	1	---	1	---	---	---	1	2
Royalton	303	281	265	208	52	32	8	9	4	3	1	---	5	4	1	2	14	11
Sodus	372	357	86	72	30	36	24	15	8	11	3	1	10	5	1	---	27	25
St. Josephs	195	199	295	299	33	30	13	14	---	---	---	---	---	---	---	---	---	---
Three Oaks (inc. Three Oaks village)	419	431	360	308	46	40	26	23	1	2	---	1	3	1	---	---	9	8
Three Oaks village	241	261	138	139	25	17	16	11	1	1	---	---	---	---	---	---	3	3
Watervliet (inc. the following villages)	823	828	193	178	68	89	48	45	6	8	1	---	10	8	1	---	38	11
Coloma village	158	176	24	27	10	18	14	8	---	---	1	---	3	1	---	---	2	2
Watervliet village	176	167	24	26	14	17	3	10	1	2	---	---	3	3	---	---	8	4
Weesaw	470	399	118	104	41	36	19	18	2	2	---	1	3	4	---	1	5	3
Eau Clair village (in Berrien and Pipestone)	82	79	21	12	6	7	3	11		2	1	--	3	2	--	1	9	7
Benton Harbor city	1,645	1,735	581	553	129	174	93	95	20	14	9	3	37	30	3	1	144	49
1st ward	185	179	116	101	9	12	11	19	5	3	4	---	12	7	---	---	27	6
2d ward	565	619	165	163	43	58	35	38	9	5	1	1	10	8	---	1	47	14
3d ward	464	520	134	119	48	58	21	20	4	5	3	2	9	11	2	--	53	25
4th ward	431	417	166	170	29	46	26	18	2	1	1	--	6	4	1		15	4

TABLE XVI.—CONTINUED.—*Parent-nativity of population.*

Counties, townships, villages, cities and wards.	Nativity of parents.																	
	Native.		Foreign.		Foreign father, native mother.		Foreign mother, native father.		Mother unknown. Father. Native.		Mother unknown. Father. Foreign.		Father unknown. Mother. Native.		Father unknown. Mother. Foreign.		Both unknown.	
	Males.	Females.	Males.	Females.	Males.	Females.	Males.	Females.	Males.	Females.	Males.	Females.	Males.	Females.	Males.	Females.	Males.	Females.
BERRIEN CO.—*Con.*																		
Niles city	1,107	1,267	740	792	126	137	100	92	7	5	1	3	20	28	2	...	58	23
1st ward	255	288	392	386	41	36	31	21	3	...	1	...	11	16	...	...	41	9
2d ward	261	296	92	98	16	24	17	19	2	...	...	...	2	2	...	...	4	4
3d ward	361	410	100	132	29	40	21	27	1		...	1	2	5	1	...	5	5
4th ward	230	273	156	176	40	37	31	25	1	5	...	2	5	5	1	...	8	5
St. Joseph city	959	972	1,004	988	162	154	76	84	7	11	2	2	7	11	3	2	46	29
1st ward	479	472	518	526	81	66	38	43	1	3	2	...	3	7	...	1	12	14
2d ward	480	500	486	462	81	88	38	41	6	8	...	2	4	4	3	1	34	15
BRANCH CO.	9,649	9,815	1,610	1,496	590	596	344	355	124	102	25	22	139	158	15	16	754	397
Algansee	530	494	90	71	30	35	21	25	3	10	...	...	10	9	...	...	13	8
Batavia	438	393	72	100	26	16	12	28	7	6	1	...	3	8	...	...	5	5
Bethel	493	487	109	85	27	23	18	12	9	13	...	2	13	22	1	1	31	21
Bronson (including Bronson village)	659	638	193	177	51	49	40	47	13	5	3	2	8	13	5	1	34	38
Bronson village	307	349	32	32	17	15	17	20	7	3	1	...	7	11	1	1	21	23
Butler	494	420	78	67	30	33	16	14	2	6	...	2	1	2	...	...	15	14
California	312	325	40	30	21	14	14	11	9	14	6	1	5	9	...	2	37	18
Coldwater	469	442	82	73	25	21	17	14	1	...	1	...	2	2	...	...	195	75
Gilead	358	329	39	29	5	11	7	8	4	3	...	...	3	2	...	...	4	3
Girard	439	452	84	70	31	28	23	16	7	4	1	...	9	5	...	2	26	8
Kinderhook	285	268	8	8	13	17	12	7	1	...	...	...	1	3	1	...	4	3
Mattison	500	445	45	54	36	26	9	8	2	2	...	...	...	1	...	...	7	12
Noble	248	220	50	32	16	12	13	7	...	...	...	...	...	...	3	1	6	5
Ovid	394	385	45	29	31	30	8	10	3	1	1	...	7	4	...	...	9	8
Quincy (including Quincy village)	852	994	125	107	50	64	23	24	16	8	1	2	20	19	1	...	61	44
Quincy village	385	497	59	60	30	36	10	8	9	3	...	1	8	8	1	...	31	19
Sherwood (including Sherwood village)	522	527	68	61	17	12	12	12	10	7	5	1	12	7	1	1	50	29
Sherwood village	176	185	13	15	5	2	...	1	4	4	...	...	1	2	...	1	18	8
Union (including Union City village)	1,010	1,041	99	95	49	45	28	30	11	6	2	...	15	13	1	1	53	27
Union City village	512	557	39	42	12	22	8	11	5	3	2	...	11	7	...	1	38	18
Coldwater city	1,646	1,955	383	439	132	160	71	88	26	17	4	12	27	39	1	3	204	79
1st ward	395	480	105	131	35	32	20	31	12	9	1	4	13	18	...	1	70	23
2d ward	548	614	61	72	40	48	19	27	3	...	1	1	3	4	1	1	25	10
3d ward	402	495	88	95	23	35	16	15	7	6	2	5	6	9	...	...	60	33
4th ward	301	366	129	141	34	45	16	15	4	2	...	2	5	8	...	1	49	13
CALHOUN CO.	15,559	15,887	5,226	4,829	1,241	1,398	704	729	129	86	37	19	176	160	31	24	766	471
Albion	265	266	105	87	19	19	10	5	2	...	...	...	2	1	...	...	14	8
Athens (including Athens village)	636	570	42	47	29	28	22	17	11	8	3	3	21	15	1	1	53	22
Athens village	196	229	15	10	11	17	9	8	2	3	2	1	11	6	1	1	21	11
Battle Creek	408	353	104	90	21	15	10	10	...	...	...	...	1	...	1	...	...	...
Bedford	386	399	117	100	35	38	19	11	7	3	4	...	11	10	2	2	35	30
Burlington (including Burlington vill.)	548	488	59	56	38	31	18	17	9	9	4	2	8	11	...	1	33	25

TABLE XVI—CONTINUED.—*Parent-nativity of population.*

Counties, townships, villages, cities and wards.	Nativity of parents.																	
	Native.		Foreign.		Foreign father, native mother.		Foreign mother, native father.		Mother unknown. Father.				Father unknown. Mother.				Both unknown.	
									Native.		Foreign.		Native.		Foreign.			
	Males.	Females.	Males.	Females.	Males.	Females.	Males.	Females.	Males.	Females.	Males.	Females.	Males.	Females.	Males.	Females.	Males.	Females.
CALHOUN CO.—*Con.*																		
Burlington village	127	116	12	9	11	5	[illegible]	1	---	2	1	2	2	1	---	---	[illegible]	[illegible]
Clarence	347	339	119	112	34	24	18	14	5	4	--	-	4	2	---	1	14	19
Clarendon	434	398	91	74	35	23	9	7	4	9	1	---	4	[illegible]	1	---	11	12
Convis	297	285	102	71	20	29	23	20	---	---	1	---	1	1	---	---	2	4
Eckford	398	365	115	84	29	31	15	16	2	---	--	--	--	1	---	1	1	4
Emmet	351	339	99	74	23	27	10	14	3	1	2	---	3	---	-	---	17	4
Fredonia	294	265	151	103	20	25	30	9	--	---	---	---	--	---		--	1	----
Homer (including Homer village)	753	733	193	180	50	54	19	24	6	4	1	--	2	8	---	1	30	19
Homer village	425	435	83	82	23	30	17	13	3	3	1	---	1	6	---	1	23	11
Lee	407	384	74	60	31	22	10	7	11	4	2	---	10	13	---	1	27	18
Le Roy	454	413	69	68	25	27	20	15	-	---	--	---	--	1	---	---	----	----
Marengo	400	372	79	67	30	30	6	8	2	---	---	---	4	4	1	---	36	22
Marshall	279	272	136	107	20	20	18	11	1	--	--	---	---	---	1	---	----	1
Newton	265	256	151	115	28	32	11	20	2	2	---	--	1	---	--	---	2	5
Penfield	365	340	110	80	31	39	18	14	6	3	1	1	4	2	1	---	32	13
Sheridan	282	300	194	138	32	15	10	13	1	1	1	1	---	---	1	--	12	4
Tekonsha (including Tekonsha village)	541	513	96	85	32	45	29	29	9	[illegible]	2	---	12	8	4	2	[illegible]	34
Tekonsha village	192	210	24	33	11	19	6	13	2	1	---	---	4	3	---	---	20	11
Albion city	1,409	1,601	619	643	115	136	59	85	13	6	5	2	11	11	4	2	84	39
1st ward	477	490	142	137	38	36	19	19	3	1	---	--	3	3	---	---	10	5
2d ward	422	504	178	198	35	42	11	23	4	3	3	1	[illegible]	5	1	1	34	20
3d ward	237	296	104	123	19	24	6	19	2	---	1	1	2	2	--	---	19	8
4th ward	273	311	195	185	23	34	23	24	4	2	1	--	3	1	3	1	21	6
Battle Creek city	4,737	5,283	1,711	1,656	406	514	233	275	33	25	9	8	72	61	14	12	296	177
1st ward	694	801	256	235	49	[illegible]	31	39	9	7	1	1	13	15	---	1	56	21
2d ward	805	803	241	224	57	78	51	61	8	4	4	1	23	13	4	3	72	36
3d ward	1,197	1,460	353	364	85	135	49	53	10	8	1	3	21	22	4	1	98	74
4th ward	1,048	1,166	319	365	98	113	41	57	1	2	2	1	2	---	1	--	22	11
5th ward	[illegible]	1,053	542	468	117	122	61	65	5	4	1	2	13	11	5	7	48	35
Marshall city	1,303	1,353	690	732	138	174	87	88	2	1	1	2	5	5	-	--	7	11
1st ward	213	271	97	116	19	26	15	19	1	1	---	1	2	2	---	---	5	10
2d ward	286	349	102	144	28	36	13	14	1	---	1	---	2	2	---	--	2	----
3d ward	425	391	281	264	51	67	23	27	---	--	--	-	1	1	-	--	----	1
4th ward	379	342	210	208	40	45	36	28	---	---	---	1	---	--	---	-	----	----
CASS CO.	8,421	7,961	1,165	1,034	479	493	278	282	98	78	16	15	149	124	[illegible]	5	343	227
Calvin	591	483	17	14	11	9	3	1	29	20	--	2	27	30	---	1	42	47
Howard	289	247	75	63	25	34	7	9	4	3	2	---	4	5	--	---	12	9
Jefferson	368	324	23	21	23	14	10	6	1	1	---	---	4	8	1	---	39	26
LaGrange (including Cassopolis village)	936	908	89	85	40	46	53	45	3	2	---	---	1	1	1	--	1	2
Cassopolis village	549	556	50	39	24	33	33	30	3	2	---	---	1	1	--	---	1	2
Marcellus (including Marcellus village)	753	731	121	110	46	33	23	39	14	8	4	7	23	15	2	---	22	18
Marcellus village	419	393	44	54	16	21	12	24	6	2	2	6	7	9	1	---	15	14
Mason	359	305	15	9	16	5	1	2	3	7	2	---	4	7	---	---	13	10
Milton	172	143	37	31	8	8	6	4	---	---	---	---	2	3	---	---	8	3
Newberg	486	496	84	77	48	40	36	29	2	3	2	---	5	5	---	---	17	10

TABLE XVI.—CONTINUED.—*Parent-nativity of population.*

Counties, townships, villages, cities and wards.	Nativity of parents.																	
	Native.		Foreign.		Foreign father, native mother.		Foreign mother, native father.		Mother unknown. Father. Native.		Mother unknown. Father. Foreign.		Father unknown. Mother. Native.		Father unknown. Mother. Foreign.		Both unknown.	
	Males.	Females.	Males.	Females.	Males.	Females.	Males.	Females.	Males.	Females.	Males.	Females.	Males.	Females.	Males.	Females.	Males.	Females.
CASS CO.—*Con.*																		
Ontwa	400	396	21	18	19	11	14	8	---	1	---	---	1	---	---	---	1	3
Penn (inc. Vandalia village)	594	583	44	44	32	46	12	20	8	6	2	---	20	7	---	---	31	18
Vandalia village	164	184	10	15	13	17	3	7	5	2	1	---	0	1	---	---	11	7
Pokagon	515	438	63	53	23	37	7	16	1	---	---	---	---	---	---	---	---	---
Porter	585	578	51	44	28	23	20	11	8	13	---	2	17	12	1	1	52	24
Silver Creek	309	296	86	79	29	34	7	12	3	1	1	2	5	1	---	---	5	5
Volinia	513	432	68	46	25	27	18	10	1	5	---	---	8	4	---	1	9	12
Wayne	358	323	70	49	21	21	11	14	5	4	1	1	7	6	---	---	21	5
Dowagiac city	1,193	1,278	301	291	85	105	50	56	16	4	2	1	21	20	3	2	70	35
1st ward	427	479	96	90	24	30	13	14	9	---	---	1	8	11	2	---	41	19
2d ward	367	441	58	59	23	28	17	14	5	1	1	---	7	4	---	---	16	7
3d ward	399	358	147	142	38	47	20	28	2	3	1	---	6	5	1	2	13	9
CHARLEVOIX CO.	2,503	2,328	2,175	1,825	510	514	337	326	42	18	21	7	43	34	15	12	139	76
Bay	134	116	119	116	26	16	10	8	---	---	---	---	---	---	---	---	3	---
Bear Lake	61	55	43	31	10	9	5	4	---	---	---	---	1	1	1	---	2	5
Boyne Valley (inc. Boyne Falls village)	176	157	174	125	19	16	16	12	2	---	4	1	9	4	2	---	14	4
Boyne Falls village	98	77	52	38	11	9	10	5	1	---	1	---	1	---	---	---	3	2
Chandler	51	52	19	19	22	18	8	7	2	2	1	---	---	2	---	---	5	4
Charlevoix (includ. Charlevoix village)	399	428	355	324	55	74	51	69	7	3	4	---	13	13	2	2	31	14
Charlevoix village	384	416	346	318	54	74	47	69	7	3	4	---	13	13	2	2	31	13
Evangeline (includ. Boyne City village)	248	239	100	90	37	50	21	20	8	3	4	1	13	4	2	2	21	6
Boyne City village	149	152	71	67	22	35	9	13	5	1	3	1	8	3	---	---	16	4
Eveline	163	144	210	158	66	53	35	32	1	3	1	2	---	3	---	2	14	12
Haynes	234	209	115	103	28	21	30	22	3	2	2	---	---	1	---	---	6	3
Hudson	34	33	14	11	4	9	4	7	2	---	1	---	---	1	---	1	3	4
Marion	97	87	142	122	33	26	22	16	---	---	1	---	---	---	---	1	4	1
Melrose	120	112	76	57	28	33	12	12	5	2	2	---	3	3	4	1	23	9
Norwood	90	87	89	84	13	18	29	29	1	2	1	---	1	1	1	---	5	5
Resort	45	45	69	50	6	4	1	8	---	---	---	---	1	---	1	---	1	2
South Arm (inc. East Jordan village)	452	412	443	374	126	113	72	64	9	1	---	3	2	1	1	---	7	7
East Jordan village	186	191	167	148	51	54	36	34	6	---	---	3	1	1	1	---	4	5
Springvale	61	47	29	21	9	10	8	6	1	---	---	---	---	---	---	---	---	---
Wilson	138	105	178	140	28	44	13	10	1	---	---	---	---	---	1	---	---	---
CHEBOYGAN CO.	1,816	1,583	4,574	3,683	665	618	409	380	18	3	16	8	12	0	23	10	54	22
Beaugrand	28	21	179	137	35	31	9	9	---	---	1	---	---	---	---	---	---	---
Benton	93	82	314	249	50	41	20	27	---	---	2	---	---	1	---	---	3	1
Burt	115	114	85	61	26	25	18	16	---	---	---	---	---	---	---	---	---	1
Ellis	34	32	43	23	14	5	9	3	---	---	---	---	---	---	---	---	---	---
Forest	30	10	46	24	3	8	11	12	2	1	1	---	---	---	3	1	1	1
Grant	40	29	204	137	20	25	16	13	---	---	1	---	---	1	1	---	2	1
Hebron	44	33	106	67	15	17	6	4	---	---	---	---	---	---	---	---	---	---
Inverness	130	97	548	426	98	72	32	44	---	---	5	2	4	---	4	1	9	3

TABLE XVI.—CONTINUED.—*Parent-nativity of population.*

Counties, townships, villages, cities and wards.	Nativity of parents.																	
	Native.		Foreign.		Foreign father, native mother.		Foreign mother, native father.		Mother unknown. Father. Native.		Mother unknown. Father. Foreign.		Father unknown. Mother. Native.		Father unknown. Mother. Foreign.		Both unknown.	
	Males.	Females.	Males.	Females.	Males.	Females.	Males.	Females.	Males.	Females.	Males.	Females.	Males.	Females.	Males.	Females.	Males.	Females.
CHEBOYGAN CO.—*Con.*																		
Mackinaw (includ. Mackinaw City vill.)	148	119	118	107	29	28	12	11	1	...	1	...	3	1	1	...	...	1
Mackinaw City vill.	105	92	90	90	24	19	11	10	1	...	1	...	3	...	1	...	...	1
Mentor	135	111	53	34	14	9	12	5	3	...	...	...	1	...	...	1	1	...
Munro	36	43	82	55	17	12	15	15	...	...	...	...	2	...	...	...	3	2
Nunda	151	122	170	142	31	28	19	24	...	...	...	...	...	...	1	...	...	...
Tuscarora	151	135	43	31	16	17	6	5	1	1	...	...	2	...	6	5	7	3
Waverly	25	14	26	17	9	6	6	1	1	...	1	1	...	...	...	...	3	...
Wilmot	19	14	39	22	1	...	3	6	1	...	...	...	...	...	...	...	1	1
Cheboygan city	637	607	2,518	2,151	287	294	215	185	9	1	4	5	...	3	7	2	24	...
1st ward	22	25	251	243	...	1	4	3	...	...	...	...	...	...	...	...	...	...
2d ward	116	119	978	835	115	99	51	43	3	...	2	1	...	1	4	...	9	4
3d ward	143	141	499	381	73	87	46	41	7	...	2	3	...	1	3	...	13	3
4th ward	236	210	516	443	67	72	92	78	1	1	...	1	...	1	...	1	1	1
5th ward	120	112	274	249	32	35	22	20	...	...	...	...	...	...	...	1	1	...
CHIPPEWA CO.	1,040	826	6,602	5,008	438	378	408	372	11	8	20	13	21	12	23	15	74	53
Bruce	4	6	510	398	15	5	10	12	...	...	1	...	...	...	...	...	...	1
Dafter	[illegible]	7	261	193	4	4	10	[illegible]	...	...	...	...	...	...	1	...	...	...
Detour	88	54	391	254	49	29	41	39	2	1	2	3	1	2	7	4	11	3
Drummond	84	60	108	83	15	16	23	18	...	...	...	...	...	...	...	...	1	...
Pickford	12	7	584	537	13	6	14	15	...	...	...	...	...	...	1	...	...	...
Raber	20	7	241	155	8	2	13	6	...	...	...	...	...	1	...	...	...	...
Rudyard	14	7	110	92	5	8	3	1	...	...	...	...	...	...	...	...	...	...
Sault Ste. Marie	31	18	318	228	14	15	15	23	...	...	...	...	...	...	...	...	...	...
Sugar Island	48	47	137	118	19	22	33	26	3	7	12	3	14	6	...	1	37	37
Superior	149	122	732	478	39	22	26	18	2	...	...	1	...	...	3	...	3	1
Trout Lake	12	3	40	31	3	...	...	...	...	...	...	...	...	...	...	...	...	...
White Fish	35	17	241	57	28	14	23	11	1	...	...	...	...	...	1	1	1	...
Sault Ste. Marie city	534	471	2,929	2,384	226	235	197	194	3	...	5	6	6	3	10	9	21	11
1st ward	188	159	1,010	673	69	71	42	43	1	...	...	1	2	1	...	...	3	4
2d ward	152	110	985	853	67	72	95	88	...	...	1	...	1	1	10	9	7	3
3d ward	103	118	657	626	33	37	37	25	1	...	2	...	2	...	...	...	8	1
4th ward	91	84	277	232	57	55	23	38	1	...	2	5	1	1	...	...	3	3
CLARE CO.	1,890	1,686	1,593	1,250	376	366	281	237	27	13	20	7	25	28	18	11	99	49
Arthur	97	90	68	62	14	18	12	12	...	...	1	...	...	...	...	...	2	2
Franklin	33	27	45	32	10	[illegible]	9	10	1	...	...	...	...	...	1	...	1	...
Frost	49	27	67	6	8	4	3	2	...	...	1	1	...	2	...	...	3	1
Grant	157	144	204	169	43	39	23	18	2	2	1	...	6	5	2	1	11	6
Greenwood	122	91	78	57	22	12	10	12	...	...	...	...	...	...	...	1	...	...
Hamilton	55	80	92	61	11	16	15	8	1	...	...	...	...	...	...	...	4	...
Hatton	121	97	71	62	26	24	10	9	...	...	...	...	...	...	...	...	1	...
Hayes	53	38	24	19	3	3	15	8	...	...	...	...	3	1	...	...	2	2
Redding	119	92	42	20	20	13	12	8	...	...	...	...	...	...	...	...	...	...
Sheridan	172	173	174	142	36	51	22	14	3	2	1	...	2	4	...	...	6	3
Summerfield	48	52	8	12	5	2	1	...	...	...	...	...	...	1	...	...	...	1
Surrey (inc. Farwell village)	317	276	250	202	95	78	51	51	13	5	15	5	7	8	9	6	36	17
Farwell village	117	108	94	96	34	37	21	23	5	2	3	1	1	6	4	3	10	3
Winterfield	61	49	42	30	9	6	8	5	3	1	...	1	...	1	3	...	10	4

TABLE XVI.—CONTINUED.—*Parent-nativity of population.*

Counties, townships, villages, cities and wards.	Nativity of parents.																	
	Native.		Foreign.		Foreign father, native mother.		Foreign mother, native father.		Mother unknown. Father. Native.		Mother unknown. Father. Foreign.		Father unknown. Mother. Native.		Father unknown. Mother. Foreign.		Both unknown.	
	Males.	Females.	Males.	Females.	Males.	Females.	Males.	Females.	Males.	Females.	Males.	Females.	Males.	Females.	Males.	Females.	Males.	Females.
CLARE CO.—*Con.*																		
Clare city	310	290	283	258	46	58	65	52	1	2	1	...	4	2	2	2	11	5
1st ward	61	51	57	55	11	11	19	14	...	1	...	...	2	1	...	2	5	5
2d ward	151	135	133	130	24	30	30	23	1	1	1		2		...	...	1	...
3d ward	98	104	93	73	11	17	16	15						1	2	...	5	...
Harrison city	176	160	145	118	28	33	25	28	3	1	...	...	3	4	1	1	12	8
1st ward	63	57	33	24	6	18	9	6	1	...	...	...	2	2	1	...	2	...
2d ward	55	52	53	38	9	5	5	4	2	...	...		1	1	...	...	7	6
3d ward	58	51	59	56	13	10	11	18	...	1	...	...	...	1	...	1	3	2
CLINTON CO.	8,599	8,328	3,003	2,694	966	947	466	489	59	55	15	10	73	67	16	5	276	194
Bath	424	398	86	74	40	32	19	21	3	1	...	1	3	5	...	...	17	11
Bengal	322	307	194	163	43	38	18	19	4	3	...	...	3	7	...	...	12	5
Bingham (inc. St. Johns village)	1,455	1,546	398	389	146	149	90	98	24	19	6	3	19	23	4	1	98	64
St. Johns village	1,130	1,264	256	269	106	112	61	71	18	11	5	1	11	14	3	1	66	41
Dallas (inc. Fowler village)	326	315	384	362	100	114	30	32	2	2	1	...	4	...	...	1	5	2
Fowler village	74	99	69	68	20	29	11	11	1	1	...	...	3	...	...	1	...	2
DeWitt	433	371	194	168	47	37	13	17	5	3	1	1	6	2	...	...	36	25
DuPlain (inc. Elsie village)	647	660	155	124	60	70	38	54	2	4	...	1	3	1	...	...	5	3
Elsie village	187	211	33	27	19	21	8	13	...	...	...	...	...	1	...	...	1	...
Eagle (inc. Eagle vill.)	466	440	74	59	24	19	34	23	1	1	3	4	3	8	2	...	13	15
Eagle village	54	67	3	2	1	...	6	1	...	...	...	1	...	2	...	...	...	...
Essex (inc. Maple Rapids village)	615	572	79	76	32	36	15	15	4	6	2	...	3	2	6	1	23	7
Maple Rapids village	230	219	20	27	9	13	4	7	1	2	1		1	2	...	...	9	3
Greenbush	639	586	72	70	20	26	21	15	...	...	...	...	1	...	...	...	1	1
Lebanon	437	416	163	119	34	42	14	11	1	1	...	...	...	...	...	1	...	...
Olive	383	392	161	129	68	52	7	11	...	1	...	...	3	...	1	...	2	4
Ovid (inc. Ovid vill.)	973	978	171	185	67	88	58	63	3	2	1	...	11	5	...	1	26	15
Ovid village	462	521	79	87	36	62	22	33	1	...	...	...	2	2	...	1	...	4
Riley	356	358	191	175	32	31	24	22	...	...	...	...	...	...	...	...	1	1
Victor	402	332	94	75	53	40	6	13	6	10	1	...	7	9	1	...	24	16
Watertown	454	431	179	155	60	62	32	18	3	2	...	...	6	3	2	...	13	22
Westphalia (includ'g Westphalia village)	267	226	408	371	140	111	47	57	1	...	...	...	1	2	...	...	...	3
Westphalia village	50	51	98	102	43	33	8	11	...	...	...	...	...	...	...	...	...	...
CRAWFORD CO.	522	469	770	478	103	98	75	82	12	5	2	2	14	11	4	5	44	14
Ball	30	18	38	13	4	3	7	4	...	...	...	...	...	...	...	...	3	...
Beaver Creek	36	26	19	10	6	3	2	6	...	...	...	...	...	...	...	...	...	...
Blaine	22	24	19	14	14	2	...	2	...	...	...	...	...	...	...	...	...	...
Center Plains	55	52	9	13	8	2	5	7	...	...	...	...	...	...	...	...	1	...
Frederic	59	43	63	28	11	14	11	5	1	...	2	1	5	3	...	1	4	2
Grayling	247	238	197	328	39	58	31	47	10	4	...	1	8	6	2	4	33	12
Grove	10	19	33	21	4	4	1	1	...	...	...	...	1	1	...	...	...	...
Maple Forest	45	37	60	34	8	6	11	7	...	...	...	...	...	1	1	...	2	...
South Branch	18	12	32	17	9	6	7	3	1	1	...	...	...	...	1	...	1	...

TABLE XVI.—CONTINUED.—*Parent-nativity of population.*

Counties, townships, villages, cities and wards.	Nativity of parents.																	
	Native.		Foreign.		Foreign father, native mother.		Foreign mother, native father.		Mother unknown.				Father unknown.				Both unknown.	
									Father.				Mother.					
									Native.		Foreign.		Native.		Foreign.			
	Males.	Females.	Males.	Females.	Males.	Females.	Males.	Females.	Males.	Females.	Males.	Females.	Males.	Females.	Males.	Females.	Males.	Females.
DELTA CO.	1,595	1,578	5,065	5,765	745	718	363	363	14	9	8	6	14	24	10	6	134	45
Baldwin	25	18	220	155	16	16	5	1				1	1					2
Bark River	24	17	404	274	26	29	19	14										
Bay de Noc	29	28	221	146	4	5	11	12			1		1	1				
Escanaba	11	15	183	138	19	20	8	7						1				
Fairbanks	9	12	146	119	10	12	2	1						1				
Ford River	72	57	843	392	47	25	14	8						1		1	2	
Garden (inc. Garden village)	126	100	430	303	59	72	43	34	2						1		2	1
Garden village	49	37	141	119	11	18	33	23									1	1
Maple Ridge	20	15	171	93	17	21	12	10										
Masonville	270	181	824	377	85	93	46	58										
Nahma	148	117	299	170	25	18	13	5						1		1	1	1
Sack Bay	33	35	58	43	16	16	3	4										
Wells	35	19	324	207	13	23	4	2									5	
Escanaba city	580	588	3,060	2,786	339	295	148	172	9	5	6	3	4	9	4	2	82	32
1st ward	71	72	343	282	29	21	28	26	3	2	5		4	2	2		24	15
2d ward	142	149	189	292	54	49	25	27	5	3		3		5	1	1	28	10
3d ward	69	74	784	590	81	68	14	19									1	
4th ward	157	139	566	579	62	43	27	44			1						5	2
5th ward	48	62	514	407	43	46	31	25	1						1	1	22	4
6th ward	80	83	546	538	54	50	22	26										
7th ward	13	9	118	98	16	18	1	5						2			2	1
Gladstone city	213	176	882	562	69	73	35	35	3	4	1	2	8	10	5	2	42	9
1st ward	38	24	341	192	13	11	4	7				1	2	1			5	1
2d ward	76	78	351	212	22	30	17	7	2		1		5	7	3	2	23	5
3d ward	67	53	118	109	14	17	7	13	1	4			1	2	2		14	3
4th ward	32	21	72	49	20	15	7	8				1						
DICKINSON CO.	599	571	7,111	5,504	350	307	112	111	1	2	5		1	4	1	1	16	4
Breen	46	32	181	63	12	8		4										1
Breitung	55	69	188	143	25	17	11	9									3	
Felch	21	16	332	174	22	21	3											
Norway	57	59	574	430	30	22	13	14									2	
Sagola	28	18	169	88	26	17	6	7			1							
Waucedah	28	29	230	142	10	7	8	3										
Iron Mountain city	289	267	3,618	2,985	176	169	52	55	1	2	4		1	4	1	1	11	3
1st ward	17	22	1,006	723	10	8	4	1										
2d ward	29	18	675	564	16	15	9	8			2				1			
3d ward	51	35	637	522	53	51	8	11	1	1			1				2	1
4th ward	87	81	636	573	48	49	15	12						3		1	3	1
5th ward	105	111	664	603	49	46	16	23		1	2			1			6	1
Norway city	75	81	1,819	1,479	49	46	19	19										
1st ward	32	38	818	716	28	21	8	8										
2d ward	40	38	515	443	16	19	7	9										
3d ward	3	5	486	320	5	6	4	2										

TABLE XVI.—CONTINUED.—*Parent-nativity of population.*

Counties, townships, villages, cities and wards.	Nativity of parents.																	
	Native.		Foreign.		Foreign father, native mother.		Foreign mother, native father.		Mother unknown. Father. Native.		Mother unknown. Father. Foreign.		Father unknown. Mother. Native.		Father unknown. Mother. Foreign.		Both unknown.	
	Males.	Females.	Males.	Females.	Males.	Females.	Males.	Females.	Males.	Females.	Males.	Females.	Males.	Females.	Males.	Females.	Males.	Females.
EATON CO.	12,820	12,487	1,812	1,570	822	835	460	432	135	96	16	17	166	125	21	12	463	329
Bellevue (inc. Bellevue village)	760	755	102	97	48	38	29	27	7	5	---	---	10	12	1	---	37	26
Bellevue village	299	351	45	41	14	18	12	15	2	4	---	---	5	5	---	---	22	12
Benton (inc. Potterville village)	601	570	87	61	45	50	15	17	13	3	1	1	20	8	---	---	24	17
Potterville village	192	187	19	11	12	17	3	5	7	3	---	---	11	3	---	---	9	7
Brookfield	563	475	50	36	44	52	21	18	8	4	1	---	6	5	3	---	14	6
Carmel	457	408	50	41	20	24	17	11	13	8	1	1	2	7	---	1	18	15
Chester	529	500	95	77	45	28	23	16	2	2	---	---	---	---	---	---	8	5
Delta	510	472	167	149	58	55	27	20	2	2	1	---	5	3	---	---	6	6
Eaton	433	410	65	38	33	25	10	11	6	4	---	1	9	4	---	---	6	3
Eaton Rapids	536	482	42	45	21	29	7	9	10	11	2	---	11	9	4	---	23	14
Hamlin	471	455	57	39	14	23	16	9	3	2	---	1	27	12	1	---	22	13
Kalamo	572	541	85	73	48	37	27	31	3	---	1	1	3	2	2	1	17	16
Oneida	518	453	81	68	32	30	13	11	1	---	---	---	5	1	---	1	13	2
Roxand	643	595	75	67	35	32	23	26	13	9	2	---	9	14	2	1	35	12
Sunfield	764	730	83	84	52	47	19	18	18	13	1	6	16	7	2	3	60	79
Vermontville (inc. Vermontville vill.)	690	677	86	57	47	59	33	25	11	10	1	---	8	9	---	1	31	19
Vermontville village	239	272	30	13	22	22	7	5	5	5	1	---	2	5	---	1	12	7
Walton (inc. Olivet village)	757	789	92	89	33	38	24	31	1	2	---	---	2	---	---	---	9	7
Olivet village	261	341	38	42	17	27	12	15	---	---	---	---	1	---	---	---	6	3
Windsor	782	677	112	106	32	26	35	22	---	---	---	---	---	1	---	---	---	---
Charlotte city	1,625	1,759	283	231	129	120	52	48	9	11	1	2	8	5	2	1	33	31
1st ward	256	260	50	38	21	17	4	6	---	---	---	---	---	---	---	---	3	2
2d ward	422	416	60	63	28	27	21	16	---	3	---	---	3	1	---	---	10	7
3d ward	500	572	85	62	42	32	19	16	5	7	1	1	2	4	2	1	16	14
4th ward	447	511	88	68	38	44	8	10	4	1	---	1	3	---	---	---	4	8
Eaton Rapids city	763	856	75	85	33	51	28	42	14	9	3	3	22	24	2	2	94	51
1st ward	254	295	35	39	12	13	4	15	3	3	---	---	10	3	---	---	36	18
2d ward	238	278	15	24	13	23	11	9	5	2	1	2	3	7	---	---	24	14
3d ward	271	283	25	22	8	15	13	18	6	4	2	1	9	14	2	2	34	19
Grand Ledge city	846	883	125	127	53	71	41	40	1	1	1	1	3	2	2	1	13	7
1st ward	464	467	72	72	25	30	27	25	1	1	1	1	3	2	2	1	13	7
2d ward	382	416	53	55	28	41	14	15	---	---	---	---	---	---	---	---	---	---
EMMET CO.	3,008	2,818	1,693	1,493	349	321	258	261	19	11	7	4	20	8	1	---	75	36
Bear Creek (inc. Petoskey village)	1,290	1,261	968	911	145	172	123	142	8	5	3	4	5	---	1	---	34	15
Petoskey village	953	990	609	619	104	133	87	105	7	4	2	1	4	---	1	---	20	10
Bliss	69	54	52	35	13	4	2	7	---	1	1	---	1	---	---	---	---	---
Carp Lake	75	46	106	63	21	14	12	15	1	1	1	---	---	1	---	---	4	3
Center	73	80	38	28	13	16	2	2	---	1	---	---	---	---	---	---	---	---
Cross Village	171	160	36	46	11	16	11	8	---	---	---	---	1	---	---	---	1	3
Egleston	42	36	37	14	3	3	---	1	---	1	---	---	---	---	---	---	3	---
Friendship	144	125	36	32	9	5	20	7	1	1	---	---	2	1	---	---	2	3
Littlefield	297	269	80	67	38	30	24	22	8	1	1	---	2	2	---	---	17	8

TABLE XVI.—CONTINUED.—*Parent-nativity of population.*

Counties, townships, villages, cities and wards.	Nativity of parents.																	
	Native.		Foreign.		Foreign father, native mother.		Foreign mother, native father.		Mother unknown. Father. Native.		Mother unknown. Father. Foreign.		Father unknown. Mother. Native.		Father unknown. Mother. Foreign.		Both unknown.	
	Males.	Females.	Males.	Females.	Males.	Females.	Males.	Females.	Males.	Females.	Males.	Females.	Males.	Females.	Males.	Females.	Males.	Females.
EMMET CO.—*Con.*																		
Little Traverse (inc. Harbor Springs vill.)	545	517	142	138	59	33	43	38	---	---	---	---	2	---	---	---	2	---
Harbor Springs vill.	340	340	67	83	32	22	18	18	---	---	---	---	2	---	---	---	1	---
Maple River	88	78	89	74	14	11	7	9	---	---	---	---	1	---	---	---	3	1
Pleasant View	74	68	46	35	3	5	6	4	1	---	1	---	6	4	---	---	7	1
Readmond	140	124	63	50	20	12	8	6	---	---	---	---	---	---	---	---	2	2
GENESEE CO.	12,221	12,046	4,998	4,774	1,561	1,649	1,118	1,087	79	56	30	29	89	95	30	26	427	238
Argentine	344	302	87	71	38	32	18	22	11	5	---	---	7	14	---	1	52	14
Atlas	479	419	145	121	40	42	33	27	---	2	---	1	---	3	1	---	6	3
Burton	346	316	202	158	38	48	28	34	---	---	1	---	---	4	---	1	13	12
Clayton	383	336	181	150	72	67	48	38	---	1	---	---	1	1	1	---	2	1
Davison (inc. Davison village)	547	524	211	177	66	72	61	62	---	---	---	---	---	---	---	---	5	---
Davison village	215	222	56	49	17	29	22	21	---	---	---	---	---	---	---	---	---	---
Fenton (inc. the following villages)	1,430	1,507	258	266	114	120	101	86	1	2	3	2	6	2	2	1	32	21
Fenton village	841	911	161	181	69	77	55	50	1	2	2	1	3	---	1	---	18	14
Linden village	191	218	37	32	12	14	11	16	---	---	---	---	---	---	---	---	7	1
Flint	382	380	186	150	51	39	40	40	3	1	1	1	4	5	---	---	16	3
Flushing (inc. Flushing village)	692	740	281	254	80	75	64	63	17	6	6	7	14	17	3	2	70	37
Flushing village	291	383	79	76	32	45	17	22	7	2	4	3	7	6	1	2	29	14
Forest (inc. Otisville village)	472	407	205	209	87	101	70	56	7	3	2	6	4	4	2	2	25	23
Otisville village	87	71	28	29	15	25	21	13	2	---	1	---	1	---	1	---	5	7
Gaines (inc. Gaines village)	568	534	190	173	80	77	39	30	7	7	1	1	3	3	---	1	10	10
Gaines village	86	107	34	24	15	13	12	1	5	1	---	---	---	3	---	---	3	5
Genesee (inc. part of Mt. Morris village)	531	479	173	168	58	55	41	41	2	2	4	1	7	4	3	2	20	12
Mt. Morris village (part of)	75	75	28	31	7	12	5	14	---	---	1	---	---	3	---	---	2	2
Grand Blanc	464	430	168	158	59	39	42	39	3	2	1	2	4	---	---	---	27	4
Montrose	496	450	226	193	78	81	38	41	1	3	---	---	4	2	---	2	16	9
Mt. Morris (inc. part of Mt. Morris vill.)	280	264	270	236	38	56	24	18	2	2	2	1	1	3	1	---	17	9
Mt. Morris village (part of)	36	28	20	22	3	10	1	2	---	---	1	---	---	1	---	---	1	1
Mundy	555	473	124	103	50	52	24	35	5	4	---	---	4	4	2	1	8	2
Richfield	505	494	142	116	76	61	54	31	2	---	---	---	---	---	---	---	---	1
Thetford	440	399	131	124	70	64	64	45	4	2	1	2	1	3	1	2	9	10
Vienna (inc. Clio vill.)	640	643	323	265	107	107	50	53	6	4	2	2	13	13	2	1	24	12
Clio village	213	217	80	82	20	30	11	12	1	3	---	---	4	3	---	1	7	5
Mt. Morris village (in Genesee and Mt. Morris)	111	103	48	53	10	22	11	16	---	---	2	---	---	4	---	---	1	3
Flint city	2,667	2,949	1,495	1,652	359	461	279	326	6	10	4	3	14	13	12	10	75	55
1st ward	755	799	544	641	132	168	95	107	2	2	---	---	2	3	4	4	14	6
2d ward	972	1,106	380	427	125	139	78	102	1	2	1	1	3	3	1	3	15	12
3d ward	681	774	252	311	60	91	68	73	2	2	2	1	4	4	4	2	15	11
4th ward	259	270	319	303	42	63	38	44	1	4	1	1	5	3	3	1	31	26

TABLE XVI.—CONTINUED.—*Parent-nativity of population.*

Counties, townships, villages, cities and wards.	Nativity of parents.																	
	Native.		Foreign.		Foreign father, native mother.		Foreign mother, native father.		Mother unknown. Father. Native.		Mother unknown. Father. Foreign.		Father unknown. Mother. Native.		Father unknown. Mother. Foreign.		Both unknown.	
	Males.	Females.	Males.	Females.	Males.	Females.	Males.	Females.	Males.	Females.	Males.	Females.	Males.	Females.	Males.	Females.	Males.	Females.
GLADWIN CO.	945	856	1,206	913	234	239	205	134	22	3	10	2	18	19	9	5	52	28
Beaverton	126	108	183	114	32	22	27	16	1	---	---	---	1	1	1	---	5	8
Bentley	59	57	41	37	15	21	18	6	3	---	1	---	1	---	2	1	[illegible]	---
Billings	30	24	26	17	3	[illegible]	1	7	2	---	---	---	---	3	1	---	2	---
Buckeye	56	47	68	32	12	15	[illegible]	1	---	---	---	1	5	1	2	1	6	1
Butman	30	29	74	50	4	9	[illegible]	3	---	---	---	---	---	---	---	---	---	---
Clement	8	1	39	27	5	4	2	2	---	---	1	---	---	1	---	---	1	---
Gladwin	103	80	214	191	36	32	35	20	---	---	---	---	---	---	---	---	---	---
Grout	89	82	184	145	27	23	[illegible]	28	2	---	1	---	2	1	1	---	9	3
Sage	78	71	146	103	26	18	23	12	1	1	[illegible]	1	2	2	---	---	2	3
Sherman	44	44	20	8	5	10	10	8	1	---	1	---	1	3	---	---	4	2
Tobacco	126	105	66	49	30	28	13	7	7	1	2	---	2	1	1	---	[illegible]	[illegible]
Gladwin city	196	208	145	140	39	51	33	24	5	1	1	---	4	[illegible]	1	3	15	10
1st ward	52	52	58	47	12	11	8	8	1	1	1	---	1	3	---	1	6	1
2d ward	78	80	29	41	10	15	13	11	2	---	---	---	2	1	---	1	6	4
3d ward	30	39	26	20	11	10	5	1	1	---	---	---	---	---	---	---	1	---
4th ward	36	37	32	32	6	15	7	4	1	---	---	---	1	2	1	1	2	5
GOGEBIC CO.	610	553	6,938	5,053	283	284	136	135	---	---	3	1	5	2	2	1	49	28
Bessemer	21	29	241	165	8	12	8	10	---	---	---	---	3	---	---	---	---	1
Ironwood	14	9	124	77	[illegible]	5	4	1	---	---	---	---	---	---	---	---	---	---
Marenisco	17	9	52	32	8	6	6	12	---	---	---	---	---	---	---	---	2	---
Wakefield	26	30	367	315	18	10	25	16	---	---	---	---	---	---	---	---	2	---
Watersmeet	116	60	188	96	17	16	6	5	---	---	---	---	---	---	1	---	22	15
Bessemer city	113	103	1,212	905	61	80	23	23	---	---	---	---	---	---	---	---	5	3
1st ward	55	41	291	206	28	40	12	8	---	---	---	---	---	---	---	---	1	---
2d ward	24	21	306	188	9	11	2	2	---	---	---	---	---	---	---	---	2	---
3d ward	27	33	253	258	12	12	7	[illegible]	---	---	---	---	---	---	---	---	2	2
4th ward	5	4	74	50	5	11	---	---	---	---	---	---	---	---	---	---	---	1
5th ward	2	4	288	203	7	6	2	4	---	---	---	---	---	---	---	---	---	---
Ironwood city	303	313	4,754	3,463	167	155	64	68	---	---	3	1	2	2	1	1	18	[illegible]
1st ward	57	47	693	585	49	36	25	18	---	---	1	---	1	---	---	1	9	2
2d ward	111	125	196	188	28	22	13	15	---	---	---	---	---	2	---	---	5	2
3d ward	52	43	431	285	17	19	7	9	---	---	---	---	1	---	---	---	---	---
4th ward	22	27	624	549	12	22	3	9	---	---	1	1	---	---	1	---	1	2
5th ward	27	35	578	423	25	23	9	8	---	---	1	---	---	---	---	---	---	2
6th ward	9	8	925	631	7	[illegible]	5	4	---	---	---	---	---	---	---	---	---	---
7th ward	8	5	523	338	2	1	---	---	---	---	---	---	---	---	---	---	---	---
8th ward	17	23	784	464	27	23	2	5	---	---	---	---	---	---	---	---	3	1
GRAND TRAVERSE CO.	4,349	3,879	2,998	2,619	609	568	458	441	41	27	15	15	58	47	27	17	771	576
Acme	237	185	96	73	26	25	20	28	---	---	1	---	5	5	[illegible]	---	9	5
Blair	243	185	201	115	50	44	25	16	1	---	1	1	3	1	1	---	1	---
East Bay	170	121	43	35	21	20	28	27	4	2	1	---	1	---	1	1	7	3
Fife Lake (inc. Fife Lake village)	304	265	135	111	24	32	14	16	---	3	---	1	[illegible]	3	---	1	12	17
Fife Lake village	166	145	57	55	11	15	5	2	---	1	---	---	3	1	---	---	8	6
Garfield	255	199	186	167	32	33	25	38	---	---	2	1	2	3	2	---	19	10
Grant	154	147	73	68	24	17	23	17	---	1	---	---	[illegible]	2	---	1	6	3
Green Lake	167	135	72	42	29	10	16	18	1	---	---	---	---	---	---	---	2	---
Long Lake	207	170	104	71	20	22	8	[illegible]	3	---	---	---	5	[illegible]	2	---	16	6

TABLE XVI.—CONTINUED.—*Parent-nativity of population.*

Counties, townships, villages, cities and wards.	Nativity of parents.																			
	Native.		Foreign.		Foreign father, native mother.		Foreign mother, native father.		Mother unknown. Father.				Father unknown. Mother.				Both unknown.	
									Native.		Foreign.		Native.		Foreign.			
	Males.	Females.	Males.	Females.	Males.	Females.	Males.	Females.	Males.	Females.	Males.	Females.	Males.	Females.	Males.	Females.	Males.	Females.
GRAND TRAVERSE CO.—*Con.*																				
Mayfield	171	167	136	111	11	17	16	12	2	1	..	..	2	1	.	1	7	11
Paradise (inc. Kingsley village)	394	379	260	198	56	49	43	32	2	2	...	...	7	6	2	3	28	11
Kingsley village	91	97	58	51	7	5	8	5	...	1	..	...	1	5	2	2	10	5
Peninsula	255	221	224	191	58	37	55	37	5	4	3	4	4	7	...	.	32	[illegible]
Traverse (inc. Traverse city village)	1,414	1,437	1,301	1,289	206	228	143	153	18	11	6	8	18	11	11	10	621	497
Traverse city village	1,208	1,240	1,181	1,180	184	206	124	134	13	8	4	[illegible]	15	[illegible]	[illegible]	10	93	61
Union	68	56	22	9	7	4	13	8	...	2	...	.	2	1		.	...	1
Whitewater	310	212	145	139	45	30	29	33	5	1	1	..	...	3	2	...	11	[illegible]
GRATIOT CO.	10,105	9,657	2,352	2,028	985	955	607	631	128	99	27	29	158	108	20	26	504	357
Arcada (inc. Alma village)	859	849	239	204	89	102	39	70	25	22	1	9	45	25	5	9	115	70
Alma village	421	454	156	136	38	64	22	41	16	10	1	1	25	16	2	7	[illegible]	25
Bethany	482	471	174	154	70	86	46	42	.	.	...	. .	1	1		. .	[illegible]	2
Elba (inc. Ashley village)	629	616	95	74	48	32	36	42	8	6	1	...	3	6	1	[illegible]	27	18
Ashley village	232	253	27	21	13	10	[illegible]	15	5	4	1	.	1	3	1	...	14	10
Emerson	557	479	139	113	42	40	26	23	6	7	. .	.	5	3	.	...	25	8
Fulton (inc. Perrington village)	717	653	99	99	36	33	44	44	8	6		1	6	8	1	2	19	12
Perrington village	121	116	19	20	7	7	6	10	...	1		.	4	2	1	2	11	1
Hamilton	291	272	31	25	31	20	17	16	2	. .		...	.	. .	.	..	1	1
Ithaca (inc. Ithaca village)	789	807	136	128	69	69	32	33	7	8	3	2	8	16	...	2	10	13
Ithaca village	728	743	130	119	63	66	31	29	7	[illegible]	3	2	4	15	..	2	[illegible]	12
Lafayette	511	440	132	107	75	58	50	37	5	3	...	2	7	6	[illegible]	1	14	10
Newark	462	439	95	76	49	44	22	12	1	..	2	1	7	2	1	1	25	19
New Haven	493	441	112	101	77	72	34	28	7	7	3	2	12	5	5	3	20	16
North Shade	410	421	193	155	55	58	37	35	4	2	...	2	7	3	...	...	4	2
North Star	624	601	104	88	40	34	20	32	2	5	1	1	12	7		2	21	14
Pine River	444	428	109	101	42	34	39	39	12	4	3	1	10	3	1	..	39	21
Seville	516	433	145	129	50	46	34	33	8	7	1	1	13	7	1	.	15	12
Sumner	538	495	129	101	42	45	32	26	1	...	...	...	.	..	.	1	2	1
Washington	566	549	69	55	52	43	20	24	1	. .	. .	. .	1	.	...	...	...	3
Wheeler	607	562	204	166	44	58	30	34	5	6	[illegible]	4	4	8	.	.	27	31
St. Louis city	610	701	147	152	74	81	49	61	26	16	9	3	17	8	4	[illegible]	138	104
1st ward	127	131	23	20	12	15	7	7	5	4	.	..	..	1	...	...	14	11
2d ward	143	161	26	23	8	11	10	18	4	2	3	1	4	3	...	...	20	8
3d ward	175	213	52	59	33	26	15	13	7	5	1	..	7	2	2	2	47	33
4th ward	165	196	46	50	21	29	17	23	10	[illegible]	5	2	6	2	2	2	57	52
HILLSDALE CO.	11,930	12,000	1,627	1,526	685	642	378	341	89	82	9	8	109	111	10	9	446	270
Adams (inc. North Adams village)	665	689	77	64	36	32	23	15	5	4	3	...	4	4	..	1	13	7
North Adams village	174	206	14	19	7	13	7	3	1	2	3	...	1	3	...	...	[illegible]	3
Allen	496	491	143	134	40	30	29	19	...	...	...	. .	...	.	...	...	4	2
Amboy	529	510	43	36	34	34	10	8	1	2	...	...	1	4	...	...	12	5
Cambria	592	565	78	85	30	25	20	20	2	3	..	.	6	6	...	...	18	18
Camden	767	779	52	60	23	27	13	11	16	5	.	1	23	28	2	1	91	51

TABLE XVI.—CONTINUED.—*Parent-nativity of population.*

Counties, townships, villages, cities and wards.	Nativity of parents.																	
	Native.		Foreign.		Foreign father, native mother.		Foreign mother, native father.		Mother unknown. Father. Native.		Mother unknown. Father. Foreign.		Father unknown. Mother. Native.		Father unknown. Mother. Foreign.		Both unknown.	
	Males.	Females.	Males.	Females.	Males.	Females.	Males.	Females.	Males.	Females.	Males.	Females.	Males.	Females.	Males.	Females.	Males.	Females.
HILLSDALE CO.—*Con.*																		
Fayette (including Jonesville village)	683	729	148	134	41	50	31	13	4	3	1	---	6	1	1	---	22	11
Jonesville village	465	529	93	87	29	39	21	10	4	2	1	---	6	1	---	---	16	11
Hillsdale	196	165	34	30	8	9	2	4	---	3	---	---	3	4	1	---	5	4
Jefferson	686	687	73	71	41	30	19	18	4	3	---	---	2	3	2	1	20	16
Litchfield (including Litchfield village)	638	617	92	86	30	26	30	26	14	12	1	---	10	10	---	3	33	14
Litchfield village	250	284	20	22	6	5	9	7	6	5	---	---	3	2	---	---	16	7
Moscow	477	440	65	52	37	40	9	14	2	1	---	1	---	---	1	---	5	7
Pittsford	628	638	70	60	32	39	26	32	1	2	---	---	1	3	---	---	7	3
Ransom	621	604	30	37	30	23	13	6	1	---	---	---	---	---	1	---	---	---
Reading (including Reading village)	833	837	89	90	53	60	37	31	4	6	---	1	6	5	---	1	21	11
Reading village	395	463	28	29	21	35	23	14	4	4	---	1	5	4	---	---	11	4
Scipio	328	308	51	41	15	12	13	14	5	1	1	1	9	3	---	---	26	13
Somerset	555	479	52	45	23	13	9	13	---	---	---	---	---	---	---	---	1	2
Wheatland	549	539	48	29	24	17	11	15	---	1	---	---	---	1	---	---	5	3
Woodbridge	502	528	45	31	32	35	9	8	10	9	---	1	6	6	---	---	26	12
Wright	866	852	88	58	48	30	22	17	11	15	2	---	16	24	1	---	46	35
Hillsdale city	1,319	1,543	349	383	108	110	52	57	9	12	1	3	16	9	1	2	91	56
1st ward	285	352	68	72	34	25	17	19	2	8	---	2	5	---	---	---	30	22
2d ward	367	437	85	110	18	35	11	8	5	2	1	---	7	6	---	---	33	18
3d ward	331	405	74	71	23	27	9	19	1	1	---	1	1	---	1	---	15	7
4th ward	336	349	122	130	33	23	15	11	1	1	---	---	3	3	---	2	13	9
HOUGHTON CO.	1,331	1,252	20,639	17,147	1,435	1,431	429	430	5	6	2	4	3	1	6	5	33	16
Adams	11	12	861	662	48	53	14	14	---	---	---	---	---	---	---	---	---	---
Calumet (including the following vill's.)	313	319	8,123	6,708	486	495	111	125	3	4	---	2	---	---	---	2	4	3
Calumet village	50	64	983	862	92	96	17	18	2	4	---	1	---	---	---	---	1	2
Red Jacket village	77	75	1,588	1,227	121	111	20	22	---	---	---	---	---	---	---	---	---	---
Chassell	41	23	500	345	25	15	10	9	---	---	1	1	2	---	1	---	14	5
Duncan	140	110	427	187	30	20	34	14	1	---	---	---	---	1	---	---	2	3
Franklin	69	46	1,240	1,106	66	69	28	28	---	---	---	1	---	---	---	---	1	1
Hancock (including Hancock village)	157	163	1,874	1,706	168	162	48	56	1	---	---	---	1	---	1	3	2	3
Hancock village	75	80	654	643	92	74	17	23	1	---	---	---	---	---	1	2	---	---
Laird	31	19	123	39	3	5	3	6	---	---	---	---	---	---	2	---	---	---
Osceola	108	107	2,251	1,887	161	152	47	39	---	---	---	---	---	---	2	---	2	---
Portage (including Houghton village)	215	183	1,375	1,253	146	141	46	55	---	1	---	---	---	---	---	---	1	1
Houghton village	190	171	775	750	115	94	34	46	---	1	---	---	---	---	---	---	1	1
Quincy	26	26	771	600	32	25	4	6	---	---	---	---	---	---	---	---	---	---
Schoolcraft (inc. Lake Linden vill.)	92	116	1,736	1,548	141	171	42	43	---	---	---	---	---	---	---	---	2	---
Lake Linden village	67	84	1,051	949	95	118	28	32	---	---	---	---	---	---	---	---	1	---
Torch Lake	128	128	1,358	1,106	129	123	42	35	---	1	1	---	---	---	---	---	5	---

TABLE XVI.—CONTINUED.—*Parent-nativity of population.*

Counties, townships, villages, cities and wards.	Nativity of parents.																	
	Native.		Foreign.		Foreign father, native mother.		Foreign mother, native father.		Mother unknown. Father. Native.		Mother unknown. Father. Foreign.		Father unknown. Mother. Native.		Father unknown. Mother. Foreign.		Both unknown.	
	Males.	Females.	Males.	Females.	Males.	Females.	Males.	Females.	Males.	Females.	Males.	Females.	Males.	Females.	Males.	Females.	Males.	Females.
HURON CO.	1,768	1,654	12,393	11,153	1,458	1,361	1,035	918	27	17	32	22	27	29	43	42	189	88
Bingham	20	22	564	516	62	46	32	29	---	1	---	---	2	2	---	---	1	3
Bloomfield	18	23	376	336	16	21	7	9	---	1	2	---	---	1	2	1	1	---
Brookfield	59	[illegible]	313	275	28	24	23	16	---	---	1	---	---	---	---	---	---	---
Caseville	115	93	424	383	77	84	74	55	2	---	---	---	2	3	1	1	8	12
Chandler	52	50	455	392	[illegible]	48	27	23	3	2	7	---	1	3	[illegible]	4	22	9
Colfax (inc. part of Bad Axe village)	79	77	429	397	48	54	45	37	5	3	3	4	---	[illegible]	7	2	45	11
Bad Axe vill. (part of)	30	38	71	66	10	12	12	13	---	---	1	---	---	---	---	---	9	5
Dwight	[illegible]	35	644	590	50	45	36	29	---	---	---	---	---	---	---	---	1	---
Fair Haven	112	82	283	234	28	51	44	41	---	---	1	1	---	1	---	---	---	---
Gore	15	10	119	116	9	12	8	10	---	---	---	---	---	---	---	---	---	---
Grant	87	106	374	322	57	64	48	43	3	1	---	2	1	2	4	3	7	6
Hume	26	36	333	304	32	33	27	16	---	1	---	---	---	---	---	---	1	---
Huron	30	24	417	382	31	26	24	30	2	---	1	5	3	---	1	5	11	5
Lake	27	25	135	110	24	17	18	18	---	---	---	---	---	---	---	---	2	---
Lincoln	32	26	294	261	19	13	13	7	---	---	2	---	---	1	3	---	1	1
Meade	43	49	437	385	[illegible]	42	25	34	---	---	---	---	---	---	---	---	1	---
Oliver	95	93	517	424	85	86	40	44	---	---	---	---	1	---	1	1	2	2
Paris	51	54	787	695	63	51	16	14	---	---	---	---	---	---	---	---	---	---
Port Austin (inc. Port Austin village)	97	79	524	574	67	62	52	53	[illegible]	2	4	1	1	---	2	5	17	4
Port Austin village	63	57	155	198	17	19	19	17	1	---	---	1	1	---	1	3	4	1
Rubicon (including Port Hope village)	50	51	468	422	57	46	51	28	---	---	---	---	---	---	---	---	---	---
Port Hope village	[illegible]	24	140	126	14	11	[illegible]	6	---	---	---	---	---	---	---	---	---	---
Sand Beach (inc. Sand Beach village)	186	210	800	808	127	146	120	85	4	5	5	6	6	5	7	12	38	25
Sand Beach village	132	149	305	343	71	[illegible]	55	45	2	4	3	5	4	4	1	8	31	18
Sebewaing (including Sebewaing vill.)	209	181	885	753	180	136	74	81	1	---	2	2	9	4	3	8	14	2
Sebewaing village	121	95	430	357	100	79	33	49	1	---	2	2	8	4	3	6	10	1
Sheridan	18	12	418	353	23	17	6	13	---	---	---	---	---	---	---	---	---	---
Sherman	64	58	715	632	94	88	62	64	2	1	1	---	1	2	2	---	7	2
Sigel	25	38	434	377	35	32	23	17	---	---	---	---	---	---	1	---	2	---
Verona (inc. part of Bad Axe village)	134	107	581	517	70	79	62	58	2	---	3	1	---	---	3	---	7	6
Bad Axe vill. (part of)	82	76	243	232	41	48	35	36	2	---	1	1	---	---	2	---	3	2
Winsor	86	67	667	595	51	38	78	64	---	---	---	---	---	2	---	---	1	---
Bad Axe vill. (in Colfax and Verona)	112	114	314	298	51	60	47	49	2	---	2	1	---	---	2	---	12	7
INGHAM CO.	12,393	12,344	4,326	4,252	1,242	1,284	805	854	205	102	75	45	238	153	54	30	879	408
Alaiedon	405	405	109	105	35	39	19	24	23	14	3	3	14	12	2	1	29	24
Aurelius	586	532	67	56	38	33	32	31	5	7	3	2	14	9	2	---	59	29
Bunker Hill	328	291	83	81	32	35	24	18	2	2	1	1	3	1	2	---	10	10
Delhi	460	406	231	198	60	63	42	34	6	9	3	4	3	7	2	1	34	13
Ingham (including Dansville village)	445	406	88	76	34	35	28	36	5	3	4	3	7	3	---	2	25	19
Dansville village	137	128	25	18	10	8	8	6	2	2	---	1	2	2	---	1	4	8

TABLE XVI.—CONTINUED.—*Parent-nativity of population.*

Counties, townships, villages, cities and wards.	Nativity of parents.																	
	Native.		Foreign.		Foreign father, native mother.		Foreign mother, native father.		Mother unknown. Father. Native.		Mother unknown. Father. Foreign.		Father unknown. Mother. Native.		Father unknown. Mother. Foreign.		Both unknown.	
	Males.	Females.	Males.	Females.	Males.	Females.	Males.	Females.	Males.	Females.	Males.	Females.	Males.	Females.	Males.	Females.	Males.	Females.
INGHAM CO.—*Con.*																		
Lansing	374	386	214	193	44	50	27	21	5	4	2	1	10	3	4	1	26	13
Le Roy (including Webberville village)	566	473	125	103	34	33	17	20	8	3	---	1	13	9	---	1	14	16
Webberville village	106	127	26	21	11	12	2	6	5	1	---	1	3	3	---	1	4	6
Leslie (includ. Leslie village)	774	774	148	144	78	75	58	57	---	---	---	1	---	1	---	---	5	---
Leslie village	372	393	49	62	24	23	30	21	---	---	---	1	---	1	---	---	4	---
Locke	506	437	95	78	54	48	22	30	2	---	---	---	2	2	3	---	1	2
Meridian	551	530	250	203	49	52	31	31	1	1	2	2	1	2	---	---	18	6
Onondaga	591	509	52	41	57	35	23	29	9	3	4	1	6	5	---	---	36	20
Stockbridge (includ. Stockbridge village)	390	447	135	112	52	53	23	29	7	---	2	---	5	7	[illegible]	1	21	10
Stockbridge village	183	228	41	36	20	24	8	10	3	---	---	---	3	2	---	---	10	5
Vevay	414	355	35	36	38	27	12	17	---	3	1	---	5	2	---	---	3	7
Wheatfield	320	313	80	59	41	42	15	16	4	1	1	---	5	2	2	---	3	4
White Oak	417	367	47	49	31	30	14	12	---	---	---	---	---	---	---	---	---	---
Williamstown (inc. Williamston vill.)	682	689	190	158	67	76	57	54	5	9	[illegible]	4	15	15	3	1	49	27
Williamston village	363	403	74	74	35	56	28	31	1	3	---	1	7	4	1	---	27	12
Lansing city	3,977	4,378	2,287	2,446	448	497	338	357	117	37	46	21	117	59	28	22	491	181
1st ward	363	334	274	289	50	51	27	27	1	---	---	1	3	2	---	---	11	5
2d ward	785	923	284	366	85	108	65	68	23	5	5	7	25	25	5	6	106	60
3d ward	741	799	224	252	65	86	56	70	21	13	5	9	23	12	7	10	83	32
4th ward	754	901	487	565	84	84	64	65	5	4	2	2	5	3	1	---	35	26
5th ward	823	828	694	596	110	104	87	76	60	[illegible]	34	2	57	13	14	6	229	44
6th ward	511	593	324	378	54	64	39	51	7	6	---	---	4	4	1	---	27	14
Mason city	607	646	90	114	50	61	23	38	[illegible]	6	1	1	18	14	4	---	55	27
1st ward	320	332	53	69	27	39	12	25	3	4	1	---	15	7	2	---	41	17
2d ward	287	314	37	45	23	22	11	13	3	2	---	1	3	7	2	---	14	10
IONIA CO.	11,301	10,848	3,555	3,243	1,236	1,237	810	701	147	119	44	27	194	165	33	30	806	324
Berlin	533	482	129	123	43	57	56	31	11	14	2	---	12	14	1	2	141	10
Boston (inc. Saranac village)	742	749	138	143	79	90	40	41	7	3	2	---	8	11	3	2	27	9
Saranac village	303	333	49	63	26	35	18	14	5	2	2	---	5	9	2	1	18	6
Campbell	539	529	200	146	85	92	44	35	4	1	---	---	3	3	---	---	5	4
Danby	515	427	62	72	29	34	30	19	12	5	2	2	9	20	1	---	34	19
Easton	614	415	260	96	66	34	51	33	15	7	2	---	31	13	4	1	191	55
Ionia (inc. part of Lyons village)	544	462	184	165	55	54	33	27	6	7	1	2	6	10	1	2	30	17
Lyons vill. (part of)	8	10	2	1	---	---	---	---	---	---	---	---	---	---	---	---	---	---
Keene	328	251	148	100	51	54	53	42	---	---	---	---	---	---	---	---	---	---
Lyons (inc. the following villages)	855	865	195	176	107	85	52	56	7	13	9	7	15	13	1	1	46	35
Lyons vill. (part of)	216	250	51	37	19	23	6	10	1	6	[illegible]	6	3	2	1	---	21	12
Muir village	160	168	36	39	28	21	10	13	1	---	1	---	6	5	---	1	12	10
Pewamo village	127	141	37	29	19	14	14	9	1	4	---	---	1	2	---	---	1	2
North Plains (inc. Hubbardston vill.)	446	469	209	193	47	41	30	17	---	1	---	1	1	2	---	---	11	6
Hubbardston village	143	160	28	39	9	8	5	6	---	---	---	---	1	1	---	---	2	2
Odessa (inc. Lake Odessa village)	833	807	228	188	61	70	38	32	15	8	3	2	13	11	2	3	31	15

TABLE XVI.—CONTINUED.—*Parent-nativity of population.*

Counties, townships, villages, cities and wards.	Nativity of parents.																	
	Native.		Foreign.		Foreign father, native mother.		Foreign mother, native father.		Mother unknown. Father. Native.		Mother unknown. Father. Foreign.		Father unknown. Mother. Native.		Father unknown. Mother. Foreign.		Both unknown.	
	Males.	Females.	Males.	Females.	Males.	Females.	Males.	Females.	Males.	Females.	Males.	Females.	Males.	Females.	Males.	Females.	Males.	Females.
IONIA CO.—*Con.*																		
Lake Odessa village	294	310	54	39	21	19	11	10	10	2	1	1	8	3	2	1	12	9
Orange	397	352	110	92	40	29	28	29	1	3	1	1	5	7	---	---	18	11
Orleans	446	457	104	96	67	62	44	43	6	7	1	1	13	6	1	2	35	11
Otisco	353	341	140	118	55	47	55	43	7	8	5	3	14	4	2	1	41	17
Portland (including Portland village)	913	956	194	194	81	82	55	30	19	10	3	1	14	19	2	---	40	27
Portland village	603	686	85	87	63	63	25	19	15	9	1	---	11	13	1	---	29	24
Ronald	510	463	92	72	38	42	17	21	---	4	---	1	4	3	---	3	24	19
Sebewa	525	456	107	93	37	44	28	34	18	10	5	1	10	5	4	6	32	12
Lyons village (in Ionia and Lyons)	224	260	53	38	19	23	6	10	1	6	6	6	3	2	1	---	21	12
Belding city	942	1,021	241	296	111	130	61	68	15	7	3	2	14	11	5	3	47	29
1st ward	287	295	78	96	20	42	13	16	5	4	2	1	10	8	2	1	22	11
2d ward	327	368	78	97	32	44	22	35	---	---	---	---	---	---	---	---	1	1
3d ward	328	358	85	103	59	44	26	17	10	3	1	1	4	3	3	2	24	17
Ionia city	1,266	1,346	814	880	184	190	95	100	4	11	5	3	22	13	6	4	53	28
1st ward	295	310	189	217	46	44	20	29	---	4	1	3	10	6	2	1	17	9
2d ward	267	283	178	170	39	49	20	20	2	4	2	---	7	3	1	1	16	5
3d ward	298	333	197	248	45	43	22	22	---	---	---	---	3	2	1	1	5	3
4th ward	406	420	250	245	54	54	33	29	2	3	2	---	2	2	2	1	15	11
IOSCO CO.	1,098	1,058	4,283	3,826	517	505	410	366	9	6	26	12	16	13	22	17	118	38
Alabaster	12	10	147	86	18	23	19	18	---	1	1	2	---	2	3	---	1	---
Au Sable	20	13	50	49	13	11	6	6	1	2	---	---	---	1	---	---	2	---
Baldwin (including East Tawas village)	269	301	964	808	93	109	88	89	---	---	1	---	1	---	3	1	2	1
East Tawas village	237	272	807	685	77	98	81	83	---	---	1		1	---	2	1	2	1
Burleigh	53	42	176	153	21	27	25	20	1	---	7	1	1	2	4	5	18	10
Grant	34	19	44	35	20	15	4	11	1	---	1	1	---	---	---	---	3	2
Oscoda (including Oscoda village)	158	137	834	763	88	106	51	44	5	---	9	4	5	4	8	6	65	16
Oscoda village	110	110	759	738	73	89	48	43	5	---	8	3	3	2	8	5	59	15
Plainfield	51	43	50	44	16	6	5	4	---	---	4	1	3	1	1	---	11	2
Reno	53	38	102	101	27	16	14	11	---	---	---	1	1	1	1	1	---	1
Sherman	15	14	89	79	14	15	9	7	---	---	2	---	1	1	---	---	2	1
Tawas (inc. Tawas City village)	184	174	783	713	96	67	84	74	1	1	---	1	3	1	1	4	3	1
Tawas City village	116	123	421	399	55	32	39	35	---	---	---	---	3	---	---	1	3	---
Wilber	35	27	113	91	14	18	14	7	---	1	---	1	1	---	---	---	---	1
Au Sable city	214	240	931	904	97	92	91	75	---	1	1	---	---	---	1	---	11	3
1st ward	72	83	367	334	41	29	15	19	---	---	---	---	---	---	---	---	---	---
2d ward	60	59	267	273	27	29	41	33	---	1	1	---	---	---	1	---	6	2
3d ward	82	98	297	297	29	34	35	23	---	---	---	---	---	---	---	---	5	1
IRON CO.	398	288	2,377	1,714	172	153	94	77	2	---	4	1	1	2	2	1	6	1
Atkinson	64	30	294	108	25	16	16	6	---	---	3	---	---	---	---	1	3	---
Bates	7	6	204	153	1	1	2	2	---	---	---	---	---	---	---	---	1	---
Crystal Falls (inc. Crystal Falls vill.)	152	122	764	675	75	78	33	34	---	---	---	---	---	2	---	---	1	1
Crystal Falls village	123	96	454	450	54	59	26	30	---	---	---	---	---	2	---	---	1	1

TABLE XVI.—CONTINUED.—*Parent-nativity of population.*

Counties, townships, villages, cities and wards.	Nativity of parents.																	
	Native.		Foreign.		Foreign father, native mother.		Foreign mother, native father.		Mother unknown. Father. Native.		Mother unknown. Father. Foreign.		Father unknown. Mother. Native.		Father unknown. Mother. Foreign.		Both unknown.	
	Males.	Females.	Males.	Females.	Males.	Females.	Males.	Females.	Males.	Females.	Males.	Females.	Males.	Females.	Males.	Females.	Males.	Females.
IRON CO.—*Con.*																		
Hematite	8	4	133	100	5	2	10	2	---	---	---	---	---	---	---	---	---	---
Iron River (inc. Iron River village)	123	96	455	321	51	39	22	21	2	---	1	1	1	---	2	---	1	---
Iron River village	95	82	318	261	45	34	21	18	2	---	1	1	1	---	2	---	1	---
Mansfield	5	4	53	27	4	7	---	1	---	---	---	---	---	---	---	---	---	---
Mastodon	8	2	158	86	4	4	2	3	---	---	---	---	---	---	---	---	---	---
Stambaugh	31	24	316	244	7	6	9	8	---	---	---	---	---	---	---	---	---	---
ISABELLA CO.	5,788	5,427	3,671	2,956	887	873	580	479	71	34	31	16	82	68	31	26	265	154
Broomfield	189	179	157	92	39	32	20	25	9	4	3	1	6	9	5	5	17	8
Chippewa	289	281	95	67	23	18	24	22	3	1	---	---	---	1	---	---	7	4
Coe (inc. Shepherd village)	714	693	114	79	77	75	31	26	3	1	1	1	13	5	1	2	12	9
Shepherd village	215	228	34	19	17	15	10	4	---	---	---	1	7	4	1	1	1	1
Coldwater	366	323	158	105	66	39	38	18	3	---	---	1	1	6	---	1	14	6
Deerfield	340	320	202	164	28	31	35	18	---	---	---	---	---	---	---	---	---	1
Denver	187	175	241	185	46	38	43	27	---	---	3	---	1	---	1	1	8	4
Fremont	447	403	91	70	42	46	18	9	4	2	2	3	5	12	---	1	14	9
Gilmore	222	205	110	90	34	32	24	28	---	---	---	---	1	1	---	1	---	1
Isabella	291	244	540	385	62	85	41	42	2	1	---	---	---	---	2	---	8	8
Lincoln	433	399	147	99	44	41	28	26	6	4	1	1	8	4	1	---	8	13
Nottawa	216	187	229	208	63	45	22	19	---	2	1	---	3	1	---	---	---	1
Rolland (inc. Blanchard village)	408	332	105	85	19	43	35	26	5	5	1	3	5	1	2	1	10	5
Blanchard village	81	61	20	20	3	12	6	11	1	1	---	1	---	1	1	1	5	1
Sherman	252	228	30	22	21	16	7	5	7	2	---	---	6	5	1	---	16	8
Union	323	280	259	226	52	57	42	31	6	2	1	1	4	2	3	2	10	15
Vernon	261	215	411	315	85	85	48	44	2	3	4	2	5	8	3	4	18	8
Wise	184	175	291	231	52	43	41	31	3	---	2	---	1	3	4	1	9	2
Mt. Pleasant city	666	788	491	533	134	147	83	82	18	7	12	3	23	10	8	7	114	52
1st ward	197	234	148	164	49	44	22	30	8	4	4	1	5	4	3	3	64	31
2d ward	268	309	159	146	43	51	24	27	4	1	1	---	4	4	1	2	23	11
3d ward	201	245	184	223	42	52	37	25	6	2	7	2	14	2	4	2	27	10
JACKSON CO.	13,874	14,092	6,039	5,788	1,406	1,424	842	851	121	79	29	23	113	101	25	28	1417	283
Blackman	381	385	344	276	57	46	40	40	11	9	---	---	9	7	3	4	52	26
Columbia (inc. Brooklyn village)	643	637	111	110	30	32	14	21	---	1	---	---	---	---	---	---	2	---
Brooklyn village	204	242	45	46	19	19	9	8	---	---	---	---	---	---	---	---	2	---
Concord (inc. Concord village)	475	450	138	112	45	43	18	24	---	---	---	---	2	---	---	---	---	---
Concord village	202	201	41	29	22	13	3	11	---	---	---	---	---	---	---	---	---	---
Grass Lake (inc. Grass Lake village)	535	571	248	201	52	30	26	23	---	---	1	---	---	---	---	---	2	3
Grass Lake village	206	264	68	43	27	18	9	9	---	---	---	---	---	---	---	---	2	1
Hanover (inc. Hanover village)	590	572	67	63	51	43	21	16	1	2	---	---	4	3	---	---	10	3
Hanover village	160	196	13	16	11	9	1	1	---	---	---	---	---	2	---	---	4	---
Henrietta	433	450	101	75	36	33	22	9	1	3	---	---	1	1	1	---	3	3
Leoni	484	489	151	118	50	53	19	23	10	5	1	2	7	5	2	2	32	3

TABLE XVI.—CONTINUED.—*Parent-nativity of population.*

Counties, townships, villages, cities and wards.	Nativity of parents.																	
	Native.		Foreign.		Foreign father, native mother.		Foreign mother, native father.		Mother unknown. Father.				Father unknown. Mother.				Both unknown.	
									Native.		Foreign.		Native.		Foreign.			
	Males.	Females.	Males.	Females.	Males.	Females.	Males.	Females.	Males.	Females.	Males.	Females.	Males.	Females.	Males.	Females.	Males.	Females.
JACKSON CO.—*Con.*																		
Liberty	370	373	38	27	21	15	17	17	13	11	1	...	8	5	3	...	22	19
Napoleon	407	413	68	51	28	30	13	15	...	...	...	...	...	...	...	...	1	...
Norvell	237	245	124	108	31	27	7	13	4	2	...	1	3	1	...	2	14	10
Parma (inc. part of Parma village)	466	437	111	87	16	23	19	22	1	...	1	...	...	...	...	...	1	1
Parma vill. (part of)	89	106	13	11	1	5	4	5	...	...	...	...	...	...	...	...	...	...
Pulaski	363	350	114	113	10	14	22	26	...	...	...	...	...	...	...	...	...	...
Rives	388	396	129	92	42	33	36	29	7	1	...	1	5	6	...	1	11	8
Sandstone (inc. part of Parma village)	492	485	144	117	51	45	30	14	7	...	...	2	4	2	1	...	12	7
Parma vill. (part of)	105	117	5	6	5	4	1	2	...	...	...	...	1	1	...	...	1	1
Spring Arbor	463	433	86	64	29	24	16	14	6	9	1	...	11	8	...	...	20	16
Springport (includ. Springport village)	546	554	71	72	17	27	35	34	12	5	2	1	17	14	2	1	30	20
Springport village	191	203	24	23	5	10	8	14	6	3	1	...	9	5	2	1	19	11
Summit	411	316	119	94	29	29	11	12	2	1	...	1	5	...	...	1	11	2
Tompkins	399	380	85	73	43	42	19	18	4	1	1	...	...	4	...	...	13	4
Waterloo	276	283	197	143	44	51	22	23	7	3	6	4	4	1	3	3	26	20
Parma vill. (in Parma and Sandstone)	194	223	18	17	6	9	5	7	...	...	...	...	1	1	...	...	1	1
Jackson city	5,515	5,873	3,593	3,792	714	774	435	458	35	26	15	11	32	41	10	14	1139	138
1st ward	427	469	314	269	13	62	22	31	9	5	1	1	6	4	...	3	28	15
2d ward	705	781	338	443	88	101	41	46	2	1	3	1	...	5	3	1	25	17
3d ward	493	578	179	221	56	67	44	46	3	6	4	...	7	9	1	4	20	17
4th ward	1,050	1,262	348	443	89	108	62	80	1	2	...	2	1	4	...	...	11	9
5th ward	737	726	546	542	128	123	60	53	7	6	2	2	3	4	1	2	103	47
6th ward	786	757	723	695	98	110	64	69	6	2	2	4	3	8	2	...	42	10
7th ward	919	922	674	710	139	131	91	81	3	2	3	1	5	6	2	4	23	16
8th ward	398	378	471	469	73	72	51	42	4	2	...	...	2	1	1	...	887	7
KALAMAZOO CO.	11,475	11,731	6,351	6,144	1,136	1,161	653	740	137	110	34	31	139	134	24	17	1140	899
Alamo	424	331	101	91	34	34	28	46	6	...	2	..	5	2	1	...	17	3
Brady (inc. part of Vicksburg village)	511	464	140	109	49	42	22	17	5	7	2	1	8	10	...	...	14	7
Vicksburg vill. (pt. of)	108	117	23	15	11	7	4	6	2	2	1	...	1	3	..	...	2	3
Charleston (inc. part of Galesburg vill.)	396	357	53	34	35	30	9	9	7	2	...	...	8	6	...	1	14	8
Galesburg vill. (pt. of)	38	39	3	3	2	1	...	1	...	..	..	...	...	1	...	...	...	2
Climax	607	615	85	55	29	24	14	19	7	3	1	...	4	4	2	...	4	1
Comstock (inc. part of Galesburg vill.)	632	642	162	137	48	42	22	28	1	2	...	1	3	7	...	...	29	18
Galesburg vill. (pt. of)	209	256	18	22	14	14	2	6	...	...	..	1	...	2	...	...	1	2
Cooper	360	347	111	90	36	23	21	15	7	14	2	1	11	11	1	1	53	31
Kalamazoo	307	283	514	454	62	58	19	31	6	6	3	1	3	9	...	...	82	179
Oshtemo	424	402	147	123	39	25	14	28	2	1	...	...	1	...	...	...	77	1
Pavilion	343	313	110	81	34	29	9	14	8	10	1	1	8	8	...	...	37	23
Portage	310	291	107	81	34	11	21	16	2	..	.	2	2	4	1	..	8	5
Prairie Ronde	386	356	30	31	18	20	9	15	5	2	2	2	2	2	1	...	9	7
Richland (inc. Richland village)	403	355	129	101	47	37	17	19	3	2	...	...	5	...	...	1	10	4
Richland village	105	113	25	25	17	15	7	7	2	1	...	...	1	...	...	...	2	1
Ross (inc. Augusta village)	458	464	115	93	45	52	26	31	13	9	2	1	13	4	..	2	39	21

TABLE XVI.—CONTINUED.—*Parent-nativity of population.*

Counties, townships, villages, cities and wards.	Nativity of parents.																	
	Native.		Foreign.		Foreign father, native mother.		Foreign mother native father.		Mother unknown. Father. Native.		Mother unknown. Father. Foreign.		Father unknown. Mother. Native.		Father unknown. Mother. Foreign.		Both unknown.	
	Males.	Females.	Males.	Females.	Males.	Females.	Males.	Females.	Males.	Females.	Males.	Females.	Males.	Females.	Males.	Females.	Males.	Females.
KALAMAZOO CO.-*Con.*																		
Augusta village	175	183	24	24	15	12	7	9	4	2	...	...	5	1	...	1	9	8
Schoolcraft (inc. the following villages)	830	881	104	94	48	57	37	42	5	1	2	...	...	7	...	1	3	5
Schoolcraft village	289	344	48	46	23	28	19	22	1	1	...	...	...	1	...	1	3	1
Vicksburg vill. (pt. of)	248	273	29	24	11	14	8	11	2	...	1	...	...	4	...	...	...	4
Texas	319	287	89	60	33	26	11	8	13	9	5	3	7	4	2	...	20	13
Wakeshma	574	531	95	76	28	23	37	29	5	2	1	...	4	5	1	2	18	9
Galesburg village (in Charleston and Comstock)	247	295	21	25	16	15	8	7	...	...	...	1	...	3	...	...	1	4
Vicksburg village (in Brady and Schoolcraft)	356	390	52	39	22	21	12	17	4	2	2	...	1	7	...	...	2	7
Kalamazoo city	4,191	4,812	4,259	4,431	517	628	337	373	42	40	11	18	55	51	15	9	701	564
1st ward	1,068	1,097	810	769	96	134	79	84	1	4	...	3	15	10	2	2	59	22
2d ward	1,094	1,253	1,261	1,347	149	185	88	103	11	6	4	6	14	9	2	1	52	37
3d ward	792	1,051	511	603	79	117	45	51	13	9	2	2	15	15	7	1	502	442
4th ward	629	798	1,188	1,272	117	119	62	78	7	11	1	2	9	11	3	3	50	30
5th ward	608	613	489	440	76	73	63	57	10	10	4	5	2	6	1	2	38	33
KALKASKA CO.	1,736	1,443	953	481	217	214	186	141	22	16	10	4	32	18	5	5	110	47
Boardman	244	223	80	62	34	28	19	17	1	1	...	...	5	2	...	...	6	3
Clearwater	162	107	124	81	36	32	21	12	2	1	1	...	2	4	2	2	4	5
Cold Springs	35	37	12	6	8	6	3	1	...	1	1	...	3	2	...	...	6	2
Excelsior	101	88	29	21	12	17	9	6	...	1	3	2	...	...	...	...	11	2
Garfield	55	32	27	24	7	6	8	5	...	...	...	...	...	...	1	...	...	...
Glade	24	17	63	14	1	2	...	...	...	...	...	...	...	...	...	...	...	1
Kalkaska (inc. Kalkaska village)	518	457	191	137	50	67	53	53	12	6	3	1	11	10	2	...	55	23
Kalkaska village	401	368	132	89	39	49	37	39	6	3	3	1	7	9	2	...	43	21
Oliver	25	25	9	7	...	...	...	1	1	...	...	...	1	...	...	...	...	...
Orange	139	111	65	38	23	14	12	8	...	...	...	1	2	...	...	...	7	1
Rapid River	239	212	94	36	30	23	31	22	2	5	2	...	4	...	...	1	10	5
Springfield	142	99	200	28	9	11	18	14	2	1	...	...	3	...	...	2	6	5
Wilson	52	35	59	27	7	8	12	2	2	...	...	...	1	...	...	...	5	...
KENT CO.	23,250	23,896	29,355	28,590	3,814	4,126	2,310	2,494	271	163	86	67	300	254	86	62	1994	820
Ada	344	312	262	213	85	53	30	29	5	2	...	...	4	1	1	...	31	14
Algoma (inc. part of Rockford village)	803	755	191	166	72	55	50	58	1	6	...	1	6	5	...	...	15	12
Rockford vill. (pt. of)	232	282	41	45	15	16	16	19	...	2	...	...	1	1	...	...	5	5
Alpine	406	402	296	232	78	79	19	17	...	...	...	...	...	...	...	...	...	...
Bowne	352	365	226	175	61	46	43	35	1	...	...	...	2	2	...	...	9	6
Byron	456	403	344	314	90	75	35	34	12	4	2	3	8	7	3	5	17	6
Caledonia (inc. Caledonia village)	424	416	327	303	86	86	40	40	1	...	...	...	...	...	...	...	6	...
Caledonia village	110	108	83	64	24	34	9	11	...	...	...	...	...	...	...	...	...	...
Cannon	397	326	125	92	62	50	34	37	1	3	...	...	8	4	...	1	11	7
Cascade	402	371	171	144	58	41	21	29	7	6	1	...	2	4	3	1	13	9

TABLE XVI.—CONTINUED.—*Parent-nativity of population.*

Counties, townships, villages, cities and wards.	Nativity of parents.																	
	Native.		Foreign.		Foreign father, native mother.		Foreign mother, native father.		Mother unknown. Father.				Father unknown. Mother.				Both unknown.	
									Native.		Foreign.		Native.		Foreign.			
	Males.	Females.	Males.	Females.	Males.	Females.	Males.	Females.	Males.	Females.	Males.	Females.	Males.	Females.	Males.	Females.	Males.	Females.
KENT CO.—*Con.*																		
Courtland	535	484	134	94	31	36	30	39	---	---	---	1	2	1	---	---	1	3
Gaines	347	285	259	215	60	67	40	24	6	4	1	1	6	6	1	2	28	17
Grand Rapids (inc. East Grand Rapids village)	398	339	490	402	48	49	51	47	--	2	2	1	3	2	1	1	339	8
East Grand Rapids village	76	69	71	58	8	9	6	2	---	1	1	1	---	---	---	1	18	6
Grattan	342	282	190	139	40	37	32	30	---	1	-	2	6	8	2	---	[illegible]	18
Lowell (inc. Lowell village)	1,020	1,048	355	315	128	165	[illegible]	101	7	7	2	4	[illegible]	6	1	---	52	19
Lowell village	569	617	150	180	78	95	43	70	5	4	1	2	4	6	---	--	30	10
Nelson (inc. the following villages)	852	778	144	135	89	84	42	58	3	1	2	---	4	6	---	-	11	12
Cedar Springs vill. (part of)	199	217	28	29	22	24	11	12	1	1	---	---	1	2	---	---	1	4
Sand Lake village	124	132	17	12	13	14	12	13	2	---	2	---	3	4	---	---	10	8
Oakfield	391	359	104	64	39	27	23	24	1	3	2	1	5	4	---	-	6	---
Paris	340	285	582	449	45	42	48	45	3	3	---	--	4	---	---	---	84	37
Plainfield (inc. part of Rockford vill.)	436	426	362	284	68	89	41	38	4	2	3	---	3	3	-	---	17	7
Rockford vill. (pt. of)	25	27	9	5	2	5	-----	-----	---	---	---	--	---	---	---	---	----	----
Solon (inc. part of Cedar Springs vill.)	593	585	165	138	86	62	60	63	1	4	---	2	3	8	2	2	15	4
Cedar Springs vill. (part of)	166	187	33	31	14	12	10	14	-	[illegible]	---	2	2	3	1	1	4	3
Sparta (inc. the following villages)	702	725	400	358	[illegible]	109	71	59	14	10	4	5	13	14	6	7	91	38
Lisbon village	45	60	13	13	3	4	5	6	---	-	1	1	---	--	--	--	1	----
Sparta village	268	294	99	100	25	39	16	14	8	9	---	3	11	6	3	---	61	31
Spencer	396	359	219	190	40	33	32	23	---	---	---	--	---	-	---	1	7	2
Tyrone (inc. part of Casnovia village)	406	413	241	181	67	71	32	29	5	3	5	2	8	11	1	1	21	14
Casnovia vill. (pt. of)	25	30	14	9	4	10	2	7	1	1	---	---	1	1	---	1	2	3
Vergennes	281	273	183	141	48	41	37	30	5	1	1	1	6	5	5	---	24	11
Walker	407	394	628	465	77	73	37	40	1	---	1	1	1	1	1	---	----	2
Wyoming (including Grandville village)	537	533	884	817	84	101	49	49	4	3	5	3	7	4	2	2	30	10
Grandville village	98	115	78	93	5	17	12	8	3	1	2	--	2	1	2	---	[illegible]	5
Casnovia village (in Tyrone, Kent Co., and Casinova, Muskegon Co.)	85	89	26	36	12	16	13	12	1	1	--	---	1	1	1	1	2	3
Cedar Springs village (in Nelson and Solon)	365	404	61	60	36	36	21	26	1	4	---	2	3	5	1	1	5	7
Lisbon village (in Sparta, Kent Co., and Chester, Ottawa Co.)	59	82	20	19	5	4	7	9	---	---	1	1	---	-	---	---	1	--
Rockford village (in Algoma and Plainfield)	257	309	50	50	17	21	16	19	-	2	--	---	1	1	---	--	5	5

TABLE XVI.—Continued.—*Parent-nativity of population.*

Counties, townships, villages, cities and wards.	Nativity of parents.																	
	Native.		Foreign.		Foreign father, native mother.		Foreign mother, native father.		Mother unknown.				Father unknown.				Both unknown.	
									Father.				Mother.					
									Native.		Foreign.		Native.		Foreign.			
	Males.	Females.	Males.	Females.	Males.	Females.	Males.	Females.	Males.	Females.	Males.	Females.	Males.	Females.	Males.	Females.	Males.	Females.
Kent Co.—*Con.*																		
Grand Rapids city	11,683	12,978	22,073	22,564	2,176	2,552	1,350	1,516	189	98	55	39	193	152	57	39	1160	564
1st ward	852	957	2,035	1,911	203	236	110	127	15	8	5	6	26	21	5	4	138	56
2d ward	941	990	845	1,067	127	170	51	73	10	4	4	1	5	6	1	---	30	26
3d ward	1,382	1,769	1,394	1,763	144	201	89	141	53	36	10	9	19	9	6	4	204	160
4th ward	1,431	1,574	1,805	1,969	210	251	143	157	20	12	4	6	23	12	9	8	147	69
5th ward	1,164	1,233	3,103	3,019	252	305	165	202	19	14	5	3	28	28	3	10	129	81
6th ward	726	754	3,850	3,598	197	216	139	129	2	2	6	1	5	2	3	---	57	19
7th ward	876	935	2,007	2,059	209	224	112	130	7	3	1	1	15	13	5	2	85	27
8th ward	455	500	1,113	1,082	136	165	36	51	4	---	3	1	7	4	3	3	27	16
9th ward	791	771	1,335	1,361	167	204	120	114	3	1	1	---	5	4	---	---	23	3
10th ward	1,152	1,374	1,945	2,091	216	242	153	134	17	5	4	1	30	17	5	4	72	36
11th ward	1,284	1,412	1,240	1,264	194	219	132	154	31	7	9	7	21	17	9	2	124	52
12th ward	629	709	1,401	1,380	121	119	100	104	8	6	3	3	9	19	8	2	124	19
Keweenaw Co.	79	81	1,380	1,001	102	114	23	13	---	---	1	3	1	1	1	---	3	2
Allouez	9	21	661	452	20	23	3	1	---	---	1	2	---	---	---	---	---	---
Eagle Harbor	34	21	205	146	24	36	1	1	---	---	---	1	1	---	---	---	3	---
Grant	13	9	59	29	12	13	1	---	---	---	---	---	---	1	1	---	---	1
Houghton	6	13	123	84	18	15	8	2	---	---	---	---	---	---	---	---	---	1
Sherman	17	17	332	290	28	27	10	9	---	---	---	---	---	---	---	---	---	---
Lake Co.	1,407	1,198	1,462	910	239	194	182	133	16	9	9	4	13	18	5	6	66	26
Chase (includ. Chase village)	269	220	249	266	62	48	30	19	4	1	2	4	5	3	1	2	15	13
Chase village	75	74	34	50	19	11	7	6	3	1	1	---	1	1	1	2	7	7
Cherry Valley	38	28	104	12	6	7	1	---	1	1	1	---	2	---	---	---	3	1
Dover	85	66	20	12	17	13	3	5	1	---	---	---	3	4	---	---	3	2
Eden	41	14	150	7	6	---	3	1	---	---	---	---	---	---	---	---	---	---
Elk	86	58	364	216	27	18	25	18	1	---	---	---	---	---	---	1	10	---
Ellsworth (inc. part of Luther village)	278	258	141	106	32	33	41	25	2	4	---	---	1	1	2	1	6	4
Luther vill. (part of)	95	86	55	36	16	14	13	15	1	---	---	---	1	---	2	---	3	---
Glencoe	63	39	68	12	11	7	6	1	3	---	---	---	---	1	---	---	2	1
Lake	18	13	17	15	6	4	4	2	1	---	1	---	---	3	---	1	6	1
Newkirk (inc. part of Luther village)	188	211	113	101	17	25	31	24	2	2	2	---	2	4	---	1	13	3
Luther vill. (part of)	119	146	55	55	10	19	24	21	2	2	1	---	2	4	---	1	9	3
Pinora	102	103	109	97	26	15	20	7	---	---	---	---	---	---	---	---	3	1
Pleasant Plains (inc. Baldwin village)	157	133	57	43	17	15	8	16	---	---	---	---	---	---	---	---	---	---
Baldwin village	129	111	49	35	13	15	7	16	---	---	---	---	---	---	---	---	---	---
Webber	37	22	12	5	1	1	---	---	---	1	1	---	---	1	1	---	1	---
Yates	45	33	58	18	11	8	10	15	1	---	2	---	---	1	1	---	2	---
Luther village (in Ellsworth and Newkirk)	214	232	110	104	26	33	37	36	3	2	1	---	3	4	2	1	12	3

TABLE XVI.—CONTINUED.—*Parent-nativity of population.*

Counties, townships, villages, cities and wards.	Nativity of parents.																	
	Native.		Foreign.		Foreign father, native mother.		Foreign mother, native father.		Mother unknown. Father. Native.		Mother unknown. Father. Foreign.		Father unknown. Mother. Native.		Father unknown. Mother. Foreign.		Both unknown.	
	Males.	Females.	Males.	Females.	Males.	Females.	Males.	Females.	Males.	Females.	Males.	Females.	Males.	Females.	Males.	Females.	Males.	Females.
LAPEER CO.	6,183	5,860	5,607	5,146	1,564	1,516	1,153	1,101	47	30	27	24	70	55	36	27	296	137
Almont (includ. Almont village)	377	386	340	355	99	100	61	102	4	3	5	1	4	6	3	2	13	11
Almont village	163	195	103	138	35	44	19	32	3	1	4	---	3	5	3	2	8	5
Arcada	278	259	234	181	83	54	51	57	4	3	3	1	2	1	2	3	9	7
Attica (inc. Attica village)	412	362	198	174	90	93	66	63	1	---	---	---	3	1	---	1	3	---
Attica village	70	64	59	51	24	33	22	13	1	---	---	---	2	1	---	1	1	---
Burlington (includ. Clifford village)	193	191	391	345	103	85	62	53	7	1	7	2	4	5	4	3	32	12
Clifford village	52	48	105	99	30	21	23	22	1	---	2	---	2	3	1	---	5	3
Burnside	194	161	592	523	94	127	100	73	---	---	---	2	---	---	1	2	3	5
Deerfield	243	208	183	129	69	74	52	39	3	4	1	---	6	3	4	3	15	3
Dryden (including Dryden village)	399	396	177	181	37	38	39	30	3	1	3	1	4	3	1	---	20	14
Dryden village	102	110	39	48	8	5	8	12	---	---	1	1	---	---	---	---	3	3
Elba	255	273	190	140	47	60	32	36	3	2	1	---	5	4	1	---	18	2
Goodland	131	112	329	277	67	58	78	68	5	2	1	4	4	3	2	3	19	5
Hadley (inc. Hadley village)	356	357	219	191	39	28	23	32	1	2	---	---	1	4	---	---	8	1
Hadley village	87	112	24	22	8	7	6	5	---	1	---	---	---	1	---	---	3	1
Imlay (inc. Imlay City village)	369	393	649	623	117	139	94	77	1	1	3	---	8	2	6	---	19	5
Imlay City village	191	215	246	279	67	78	51	42	1	1	2	---	1	1	2	---	13	1
Lapeer	273	224	116	99	84	61	32	37	---	---	---	---	1	1	---	---	3	2
Marathon (inc. the following villages)	451	438	279	309	105	83	84	78	2	3	---	1	4	5	3	2	14	6
Columbiaville village	111	143	87	88	37	24	27	17	---	3	---	---	2	2	3	---	5	1
Otter Lake village	65	84	34	27	5	10	4	9	1	---	---	---	---	1	---	---	4	2
Mayfield	299	212	205	194	46	55	44	52	5	2	1	1	6	3	1	1	46	24
Metamora (includ. Metamora village)	416	384	162	126	74	65	40	33	---	---	---	---	---	---	---	---	5	2
Metamora village	96	103	42	36	19	20	6	11	---	---	---	---	---	---	---	---	---	---
North Branch (inc. North Branch vill.)	271	256	470	410	145	149	91	82	3	1	---	3	6	1	1	1	9	7
North Branch village	81	90	172	138	37	50	34	32	2	---	---	3	2	1	1	1	2	5
Oregon	242	239	231	211	71	59	59	47	1	---	---	1	4	2	---	1	6	3
Rich	240	200	239	237	69	47	75	52	2	4	2	5	5	6	6	3	16	10
Lapeer city	784	819	413	441	125	138	70	90	2	1	---	2	3	5	1	2	38	18
1st ward	171	154	109	103	27	24	14	18	---	---	---	---	---	---	---	---	---	---
2d ward	282	318	99	144	34	44	24	29	---	---	---	---	---	---	---	---	---	---
3d ward	106	113	44	46	16	18	9	13	---	---	---	1	1	---	---	---	6	2
4th ward	225	234	161	148	48	52	23	30	2	1	---	1	2	5	1	2	32	16
LEELANAU CO.	1,697	1,431	2,728	2,238	381	334	225	183	10	5	4	5	21	16	5	1	75	36
Bingham	122	104	204	181	39	41	38	26	2	3	---	1	4	1	---	---	1	2
Centerville	47	39	503	429	51	38	4	13	---	---	---	---	---	---	---	---	1	---
Cleveland	60	44	182	132	28	27	12	2	---	---	---	---	---	---	---	---	---	---
Elmwood	183	168	210	145	23	24	15	12	2	---	---	---	---	3	---	1	5	2
Empire	210	177	312	204	53	38	39	31	1	---	2	3	5	3	2	---	25	9
Glen Arbor	89	59	59	54	13	11	10	13	---	---	---	---	---	---	---	---	2	2

TABLE XVI.—CONTINUED—*Parent-nativity of population.*

Counties, townships, villages, cities and wards.	Nativity of parents.																	
	Native.		Foreign.		Foreign father, native mother.		Foreign mother, native father.		Mother unknown. Father. Native.		Mother unknown. Father. Foreign.		Father unknown. Mother. Native.		Father unknown. Mother. Foreign.		Both unknown.	
	Males.	Females.	Males.	Females.	Males.	Females.	Males.	Females.	Males.	Females.	Males.	Females.	Males.	Females.	Males.	Females.	Males.	Females.
LEELANAU CO.—*Con.*																		
Kasson	234	188	59	59	17	23	19	14	---	1	---	---	7	5	1	---	14	9
Leelanau	388	303	395	363	44	41	30	24	1	---	---	---	---	1	---	---	2	2
Leland	78	76	311	261	42	40	19	18	1	1	2	1	3	1	2	---	18	6
Solon	86	79	154	121	26	19	12	10	---	---	---	---	---	---	---	---	7	3
Sutton's Bay	205	194	339	289	45	32	27	20	---	---	---	---	2	2	---	---	---	1
LENAWEE CO.	15,692	16,032	5,531	5,402	1,309	1,409	702	745	118	85	23	34	161	196	17	30	643	412
Adrian	504	590	127	203	30	49	11	25	---	5	---	8	---	25	---	7	2	40
Blissfield (including Blissfield village)	546	627	319	288	83	73	21	27	11	12	6	7	11	23	5	1	77	42
Blissfield village	347	430	113	91	44	43	11	17	7	10	3	5	8	13	3	2	61	28
Cambridge	395	347	127	115	32	30	25	16	---	---	---	---	---	---	---	---	1	1
Clinton (including Clinton village)	525	494	171	207	68	61	23	36	---	---	---	---	1	---	---	---	4	---
Clinton village	353	340	105	141	39	32	8	19	---	---	---	---	1	---	---	---	3	---
Deerfield (including Deerfield village)	380	373	275	281	38	60	33	42	3	---	---	---	2	---	---	1	1	3
Deerfield village	140	151	39	57	10	16	5	12	2	---	---	---	1	---	---	1	2	2
Dover (inc. part of Clayton village)	522	519	77	57	28	24	11	1	6	5	4	3	5	11	---	---	33	22
Clayton vill. (part of)	84	83	1	9	2	2	4	6	1	3	---	---	---	1	---	---	5	5
Fairfield	878	844	86	66	51	52	21	18	5	10	1	1	19	26	---	---	40	33
Franklin	466	477	125	87	50	35	36	26	2	2	---	---	8	5	1	---	5	6
Hudson (inc. part of Clayton village)	452	454	123	107	37	37	25	26	6	5	1	---	6	6	---	---	12	3
Clayton vill. (part of)	66	85	6	12	2	4	1	5	---	---	---	---	---	---	---	---	4	1
Macon	394	358	169	123	35	29	25	20	---	1	---	---	---	---	---	---	---	2
Madison	532	494	76	69	21	32	38	36	1	---	---	2	1	4	---	2	11	29
Medina	600	601	87	82	52	47	20	8	7	1	2	---	10	6	1	---	52	20
Ogden	741	662	205	181	67	64	44	33	7	6	---	---	6	5	1	---	17	7
Palmyra	532	511	250	221	48	41	31	21	1	3	---	---	2	1	---	---	8	3
Raisin	448	441	166	168	51	35	31	31	7	4	1	---	9	4	---	1	17	18
Ridgeway	409	411	240	220	56	69	32	33	1	3	1	---	3	2	1	---	5	4
Riga	434	396	639	564	55	51	22	23	3	1	1	1	3	---	---	---	9	11
Rollin (inc. part of Addison village)	673	623	67	73	24	30	19	22	---	1	---	---	3	---	---	---	2	2
Addison vill. (part of)	83	71	4	3	2	3	2	4	---	---	---	---	1	---	---	---	---	---
Rome	459	451	85	64	19	21	19	17	10	2	---	---	8	8	---	---	11	9
Seneca (includ. Morenci village)	1,089	1,153	92	92	37	38	26	32	10	4	---	1	5	15	---	---	50	28
Morenci village	487	581	28	39	19	15	14	18	10	4	---	1	4	15	---	---	48	27
Tecumseh (including Tecumseh village)	893	993	281	298	87	95	46	44	4	2	3	4	5	9	---	2	13	9
Tecumseh village	702	801	212	238	70	74	35	35	4	2	2	4	4	7	---	1	11	8
Woodstock (inc. part of Addison vill.)	606	524	79	65	35	44	17	22	2	2	---	---	5	---	---	2	4	5
Addison vill. (part of)	99	115	20	17	5	10	5	10	2	1	---	---	4	---	---	1	3	4
Addison vill. (in Rollin and Woodstock)	182	186	24	20	7	13	7	14	2	1	---	---	5	---	---	2	3	4
Clayton village (in Dover and Hudson)	150	168	15	21	4	6	5	11	1	3	---	---	---	1	---	---	0	6

TABLE XVI.—CONTINUED.—*Parent-nativity of population.*

Counties, townships, villages, cities and ward.	Nativity of parents.																	
	Native.		Foreign.		Foreign father, native mother.		Foreign mother, native father.		Mother unknown. Father. Native.		Mother unknown. Father. Foreign.		Father unknown. Mother. Native.		Father unknown. Mother. Foreign.		Both unknown.	
	Males.	Females.	Males.	Females.	Males.	Females.	Males.	Females.	Males.	Females.	Males.	Females.	Males.	Females.	Males.	Females.	Males.	Females.
LENAWEE CO.—*Con.*																		
Adrian city	2,463	2,773	1,528	1,598	254	323	98	153	14	10	2	5	20	32	6	5	146	81
1st ward	514	603	491	508	74	83	23	39	---	---	---	---	1	8	---	1	2	4
2d ward	630	726	699	672	89	106	38	47	7	3	2	4	12	16	3	2	57	43
3d ward	561	611	143	180	38	59	18	31	7	7	---	1	7	8	3	2	86	32
4th ward	758	833	195	238	53	75	19	36	---	---	---	---	---	---	---	---	1	2
Hudson city	751	916	137	173	51	69	25	25	18	6	1	2	29	14	2	6	84	34
1st ward	191	198	35	27	11	15	7	3	6	---	---	1	6	2	---	1	11	16
2d ward	287	407	47	73	18	37	9	11	6	4	---	1	9	6	1	1	46	9
3d ward	273	311	55	73	22	17	12	11	6	2	1	---	14	6	1	4	27	9
LIVINGSTON CO.	6,446	6,279	2,654	2,330	706	649	400	371	47	40	18	11	51	65	20	9	216	145
Brighton (including Brighton village)	484	496	250	236	48	56	26	28	1	4	---	---	1	3	2	---	7	4
Brighton village	231	261	115	116	20	30	15	23	---	---	---	---	---	---	---	---	1	---
Cohoctah	417	386	147	135	58	51	8	18	3	7	2	1	8	3	1	2	22	14
Conway	430	368	143	132	34	25	40	27	9	3	1	1	6	11	1	---	24	9
Deerfield	352	341	127	92	55	42	8	6	---	---	---	---	---	---	---	---	2	---
Genoa	215	211	176	151	66	39	25	17	1	1	2	---	1	2	---	---	1	1
Green Oak	232	202	120	103	40	36	20	23	1	4	1	3	1	8	1	---	16	20
Hamburg	272	259	125	97	28	20	21	15	5	---	1	1	5	2	7	2	5	5
Handy (inc. Fowlerville village)	777	747	166	155	74	72	39	30	2	2	1	1	2	3	3	---	8	10
Fowlerville village	361	370	62	62	25	34	19	19	1	1	1	---	2	3	2	---	2	7
Hartland	337	285	126	117	34	21	15	20	7	4	1	---	11	10	---	1	20	12
Howell (inc. part of Howell village)	1,010	1,114	476	445	95	105	61	67	1	1	1	2	6	6	1	2	28	20
Howell vill. (part of)	704	839	297	300	78	87	48	55	1	1	1	2	5	6	1	1	27	18
Iosco	296	282	93	70	43	36	29	17	1	1	1	1	2	2	---	---	14	6
Marion (inc. part of Howell village)	323	333	157	127	39	46	18	23	5	4	2	---	4	5	2	1	34	23
Howell vill. (part of)	22	32	19	11	---	2	2	2	---	---	---	---	---	---	---	---	1	---
Oceola	298	267	139	96	9	13	21	14	---	2	1	1	2	4	---	---	7	5
Putnam (including Pinckney village)	343	363	176	167	37	36	34	25	4	3	3	---	---	5	1	1	14	8
Pinckney village	146	157	51	63	16	17	19	20	1	2	3	---	---	3	1	1	1	3
Tyrone	329	309	124	112	23	21	20	12	4	2	1	---	2	---	1	---	5	5
Unadilla	331	316	109	95	23	30	15	9	---	2	---	---	---	1	---	---	6	3
Howell vill. (in Howell and Marion)	726	871	316	311	78	89	50	57	1	1	1	2	5	6	1	1	28	18
LUCE CO.	154	128	1,064	771	54	51	68	48	---	---	2	1	2	1	---	1	3	---
Columbus	5	3	22	16	2	1	1	7	---	---	---	---	---	---	---	---	---	---
Lakefield	36	20	58	38	7	9	11	6	---	---	1	1	2	1	---	1	---	---
McMillan (including Newberry village)	108	102	879	653	44	37	52	35	---	---	1	---	---	---	---	---	1	---
Newberry village	62	66	496	403	25	24	35	24	---	---	---	---	---	---	---	---	1	---
Pentland	5	3	105	64	1	4	4	---	---	---	---	---	---	---	---	---	2	---

TABLE XVI.—CONTINUED.—*Parent-nativity of population.*

Counties, townships, villages, cities and wards.	Nativity of parents.																	
	Native.		Foreign.		Foreign father, native mother.		Foreign mother, native father.		Mother unknown. Father. Native.		Mother unknown. Father. Foreign.		Father unknown. Mother. Native.		Father unknown. Mother. Foreign.		Both unknown.	
	Males.	Females.	Males.	Females.	Males.	Females.	Males.	Females.	Males.	Females.	Males.	Females.	Males.	Females.	Males.	Females.	Males.	Females.
MACKINAC CO.	1,107	973	2,360	1,687	317	307	206	158	2	1	3	5	10	13	6	10	38	34
Brevort	9	8	149	101	10	8	3	3	---	---	---	---	---	---	---	---	---	---
Cedar	84	68	261	164	8	9	22	16	---	---	---	---	1	1	1	6	---	---
Garfield (including Naubinway village)	104	79	364	268	60	53	22	15	---	---	---	---	1	---	1	---	3	1
Naubinway village	67	60	180	135	24	34	11	12	---	---	---	---	1	---	1	---	3	1
Hendricks	57	48	41	21	9	7	10	10	---	---	1	---	---	---	---	---	---	---
Holmes (including Mackinac village)	191	187	198	164	35	29	33	22	---	---	---	---	---	---	---	---	10	11
Mackinac village	167	175	131	122	27	22	27	17	---	---	---	---	---	---	---	---	7	10
Marquette	11	10	181	155	1	3	7	4	---	---	1	2	1	---	1	1	3	1
Moran	92	78	95	54	14	16	4	8	1	---	---	---	4	1	---	---	2	1
Newton	178	133	421	217	42	33	22	25	---	---	---	---	---	---	---	---	---	---
Portage	19	7	66	47	8	5	4	---	---	---	---	---	---	1	---	---	1	---
St. Ignace	54	57	41	18	13	17	3	---	---	---	---	---	---	---	---	---	---	---
St. Ignace city	308	300	543	478	117	127	76	55	1	1	1	3	3	10	3	3	19	20
1st ward	32	36	74	73	18	12	2	3	1	---	---	---	1	1	---	1	---	---
2d ward	61	88	178	164	33	43	25	16	---	---	1	---	2	3	2	1	10	12
3d ward	147	110	129	112	44	50	15	16	---	---	---	1	---	1	---	---	---	---
4th ward	68	66	162	129	22	22	34	20	---	1	---	2	---	5	1	1	9	8
MACOMB CO.	6,450	6,444	7,611	7,038	1,409	1,325	874	847	32	23	14	15	33	41	14	11	139	67
Armada (including Armada village)	477	473	316	298	67	58	48	58	---	---	---	---	---	---	---	---	---	1
Armada village	193	210	107	109	24	21	24	26	---	---	---	---	---	---	---	---	---	1
Bruce (inc. part of Romeo village)	487	541	298	299	86	79	50	50	4	3	3	1	3	3	9	---	26	7
Romeo vill. (part of)	239	293	91	116	42	34	19	25	2	---	1	1	2	---	---	---	5	3
Chesterfield (inc. New Baltimore vill.)	559	505	365	344	81	88	80	54	1	---	---	1	---	1	---	---	4	5
New Baltimore vill.	196	196	182	187	37	46	29	18	1	---	---	---	---	---	---	---	---	---
Clinton	276	267	583	472	85	77	39	31	---	1	---	2	1	---	---	---	26	14
Erin	391	347	687	600	143	122	49	48	1	---	2	1	---	1	---	2	7	4
Harrison	193	149	120	88	28	32	27	21	1	1	---	1	1	---	---	1	3	---
Lenox (including the following vills.)	356	369	635	594	80	77	76	70	1	---	---	---	2	2	---	---	3	1
New Haven village	117	143	53	72	9	9	24	23	---	---	---	---	2	2	---	---	3	1
Richmond village (part of)	40	46	85	96	13	16	12	8	1	---	---	---	---	---	---	---	---	---
Macomb	211	232	560	475	74	68	28	30	---	---	---	---	---	---	---	---	1	---
Ray	352	336	279	258	50	36	38	38	1	---	---	1	6	6	1	---	7	3
Richmond (inc. the following villages)	530	515	435	430	119	143	108	100	1	---	1	---	---	---	---	---	3	---
Memphis village (part of)	80	68	70	66	20	30	9	18	---	---	---	---	---	---	---	---	---	---
Richmond village	193	198	96	128	27	33	30	25	1	---	1	---	---	---	---	---	---	---
Shelby (inc. part of Utica village)	381	430	321	295	65	67	26	30	3	2	3	1	6	4	---	---	21	13
Utica vill. (part of)	103	118	50	59	10	6	5	7	1	1	1	1	---	---	---	---	6	5
Sterling (including part of Utica vill.)	258	264	649	566	87	63	45	32	2	2	1	---	1	3	1	1	6	4

TABLE XVI.—CONTINUED.—*Parent-nativity of population.*

Counties, townships, villages, cities and wards.	Nativity of parents.																	
	Native.		Foreign.		Foreign father, native mother.		Foreign mother, native father.		Mother unknown. Father. Native.		Mother unknown. Father. Foreign.		Father unknown. Mother. Native.		Father unknown. Mother. Foreign.		Both unknown.	
	Males.	Females.	Males.	Females.	Males.	Females.	Males.	Females.	Males.	Females.	Males.	Females.	Males.	Females.	Males.	Females.	Males.	Females.
MACOMB CO.—*Con.*																		
Utica vill. (part of)	57	53	19	21	12	4	3	8	1	2	---	---	1	3	---	---	1	1
Warren (including Warren village)	285	269	904	781	124	111	55	51	---	---	---	1	---	---	---	---	10	1
Warren village	58	56	55	57	19	21	9	15	---	---	---	1	---	---	---	---	2	1
Washington (inc. part of Romeo vill.)	569	552	277	278	72	68	57	64	7	7	2	2	[illegible]	1	---	2	4	5
Romeo vill. (part of)	205	255	57	81	34	40	21	20	7	7	2	2	6	1	---	2	4	4
Memphis village (in Richmond, Macomb Co., and Riley, St. Clair Co.)	138	129	109	100	32	53	14	29	---	---	1	---	---	1	1	---	3	4
Richmond village (in Lenox and Richmond)	233	244	181	224	40	49	42	33	2	---	1	---	---	---	---	---	---	---
Romeo village (in Bruce and Washington)	444	548	148	197	76	74	40	45	9	7	3	3	8	1	---	2	[illegible]	7
Utica vill. (in Shelby and Sterling)	160	171	69	80	22	10	8	15	2	3	1	1	1	3	---	---	7	6
Mt. Clemens city	1,125	1,195	1,182	1,260	248	236	148	170	10	7	2	4	7	20	3	5	18	[illegible]
1st ward	497	507	426	457	117	99	63	63	1	1	1	---	---	2	---	---	1	---
2d ward	318	369	480	548	74	72	47	50	9	6	1	4	7	18	3	5	15	8
3d ward	310	319	276	255	57	65	38	57	---	---	---	---	---	---	---	---	2	1
MANISTEE CO.	2,629	2,433	9,581	8,557	758	782	445	462	29	11	25	13	35	36	15	12	213	78
Arcadia	112	92	252	207	47	44	17	17	---	---	3	1	2	2	---	---	10	4
Bear Lake (including Bear Lake vill.)	278	239	324	294	54	47	41	47	1	2	1	---	2	4	---	---	5	4
Bear Lake village	103	103	57	69	24	13	7	[illegible]	---	1	---	---	2	3	---	---	3	3
Brown	82	62	316	213	35	41	29	22	---	1	2	1	---	---	---	---	---	1
Cleon (including Copemish village)	350	314	152	94	50	37	12	19	2	2	3	---	5	1	---	---	5	4
Copemish village	[illegible]	105	82	44	22	22	7	11	1	---	3	---	5	1	---	---	2	3
Filer	90	96	957	909	37	49	28	29	---	2	5	5	2	4	3	4	19	15
Manistee	179	141	1,380	1,161	45	35	30	42	---	---	---	1	---	---	1	2	5	3
Maple Grove	148	101	84	36	8	17	11	11	1	---	---	---	---	---	1	---	5	---
Morilla	130	122	27	23	11	12	4	5	1	1	2	---	6	3	1	---	8	5
Onekama (including Onekama village)	190	181	264	240	39	43	18	14	1	2	---	2	2	3	---	---	8	10
Onekama village	74	83	105	98	13	14	8	4	---	1	---	1	---	---	---	---	1	2
Pleasanton	158	135	120	82	40	41	19	16	1	---	1	---	2	6	1	---	10	5
Springdale	60	49	36	26	12	6	10	10	2	---	---	---	2	2	---	1	7	---
Stronack	50	43	306	262	17	10	8	12	2	---	---	---	1	2	---	---	---	---
Manistee city	802	858	5,363	5,010	363	400	218	218	15	1	8	3	11	9	8	5	131	27
1st ward	61	69	690	630	41	44	22	29	2	---	1	---	3	2	---	2	30	3
2d ward	277	308	544	613	80	75	46	36	---	---	---	---	---	---	---	---	4	1
3d ward	90	90	755	637	59	72	23	29	---	---	1	---	1	1	---	---	28	2
4th ward	27	25	838	758	19	24	7	13	---	---	---	---	---	---	1	---	2	1
5th ward	123	137	665	617	52	46	65	51	11	1	6	2	7	5	7	2	55	14
6th ward	146	136	754	715	59	86	24	35	---	---	---	---	---	---	---	---	---	---
7th ward	78	93	1,117	1,040	53	53	31	25	2	---	---	1	---	1	---	1	12	6

TABLE XVI.—CONTINUED.—*Parent-nativity of population.*

Counties, townships, villages, cities and wards.	Nativity of parents.																	
	Native.		Foreign.		Foreign father, native mother.		Foreign mother, native father.		Mother unknown. Father.				Father unknown. Mother.				Both unknown.	
									Native.		Foreign.		Native.		Foreign.			
	Males.	Females.	Males.	Females.	Males.	Females.	Males.	Females.	Males.	Females.	Males.	Females.	Males.	Females.	Males.	Females.	Males.	Females.
MANITOU CO.	122	120	325	255	33	25	13	19	---	---	---	1	---	---	---	1	2	2
Chandler	58	59	60	46	3	2	2	4	---	---	---	---	---	---	---	---	---	---
Galilee	7	12	31	20	4	3	3	1	---	---	---	---	---	---	---	1	---	---
Peaine	44	39	156	122	24	18	5	7	---	---	---	---	---	---	---	---	2	2
North Manitou	5	3	41	45	---	---	1	2	---	---	---	1	---	---	---	---	---	---
South Manitou	8	7	31	22	2	2	2	5	---	---	---	---	---	---	---	---	---	---
MARQUETTE CO.	1,477	1,498	16,945	14,628	1,142	1,181	469	416	14	10	12	14	12	8	15	5	95	67
Champion	48	68	740	754	51	41	5	8	---	---	---	---	---	---	---	---	---	---
Chocolay	64	40	443	360	36	31	20	13	---	1	---	---	---	---	1	---	---	---
Ely	21	26	271	197	5	5	3	1	---	---	---	---	---	---	1	---	---	---
Forsyth	9	15	223	144	25	20	3	---	---	---	1	---	---	---	---	---	2	---
Humboldt	8	9	115	110	3	4	8	3	---	---	---	---	---	---	---	---	3	---
Ishpeming	28	22	361	290	35	41	7	7	---	---	---	---	---	---	---	---	6	2
Marquette	8	4	119	67	8	10	1	2	---	---	1	---	---	---	---	---	---	---
Michigamme	26	32	454	388	17	18	15	8	---	---	1	---	---	---	---	---	1	2
Negaunee	28	28	73	44	16	16	7	9	---	---	2	---	---	---	---	---	---	---
Republic	46	50	1,066	990	59	57	16	24	---	---	---	---	---	---	1	---	---	---
Richmond (including Palmer village)	17	15	330	265	28	24	8	4	---	---	---	---	---	---	---	---	2	---
Palmer village	17	15	295	242	20	21	8	4	---	---	---	---	---	---	---	---	2	---
Sands	17	10	136	61	8	1	9	6	---	---	---	---	---	---	---	---	---	---
Skandia	3	1	147	108	1	1	4	1	---	---	---	---	---	---	---	---	---	---
Tilden	1	3	408	363	25	27	2	3	---	---	---	---	---	---	---	---	---	---
Turin	15	11	65	36	4	4	2	---	---	---	2	---	---	1	---	---	3	---
Ishpeming city	284	283	5,622	4,743	265	317	87	82	---	---	---	---	---	---	2	---	1	1
1st ward	13	17	370	283	13	21	1	2	---	---	---	---	---	---	---	---	---	---
2d ward	40	42	696	527	38	46	10	10	---	---	---	---	---	---	---	---	---	---
3d ward	88	93	678	679	44	62	13	11	---	---	---	---	---	---	2	---	1	---
4th ward	21	12	1,030	807	10	26	12	4	---	---	---	---	---	---	---	---	---	---
5th ward	17	18	541	490	32	27	11	7	---	---	---	---	---	---	---	---	---	---
6th ward	13	11	639	557	20	20	9	11	---	---	---	---	---	---	---	---	---	---
7th ward	16	19	522	384	26	27	3	7	---	---	---	---	---	---	---	---	---	---
8th ward	14	12	417	355	37	29	3	5	---	---	---	---	---	---	---	---	---	---
9th ward	59	59	306	329	38	37	17	18	---	---	---	---	---	---	---	---	---	1
10th ward	3	---	423	332	7	22	8	7	---	---	---	---	---	---	---	---	---	---
Marquette city	700	678	3,695	3,369	351	361	188	181	13	9	5	10	10	6	10	5	75	60
1st ward	67	56	798	621	57	60	29	29	1	---	1	---	---	2	---	---	2	1
2d ward	46	37	606	469	38	41	14	10	---	1	1	---	1	---	1	---	2	9
3d ward	80	91	326	338	44	44	14	14	---	---	---	1	1	---	---	---	10	6
4th ward	220	221	275	379	43	41	23	29	11	8	3	8	7	4	6	5	34	28
5th ward	81	76	616	565	71	72	49	45	---	---	---	---	---	---	3	---	13	6
6th ward	97	88	439	437	36	48	9	18	1	---	---	1	1	---	---	---	13	9
7th ward	61	58	439	397	42	36	32	22	---	---	---	---	---	---	---	---	---	---
8th ward	48	51	196	163	20	19	18	14	---	---	---	---	---	---	---	---	1	1
Negaunee city	154	203	2,677	2,339	204	203	84	64	1	---	---	4	2	1	---	---	2	2
1st ward	26	24	624	574	40	48	13	15	---	---	---	---	---	---	---	---	---	---
2d ward	33	38	514	446	40	28	19	13	1	---	---	2	---	1	---	---	---	1
3d ward	20	17	339	288	23	17	8	7	---	---	---	2	---	---	---	---	1	---
4th ward	48	82	590	597	67	58	25	20	---	---	---	---	---	---	---	---	1	1
5th ward	27	42	610	434	34	52	19	9	---	---	---	---	2	---	---	---	---	---

TABLE XVI.—CONTINUED.—*Parent-nativity of population.*

Counties, townships, villages, cities and wards.	Nativity of parents.																	
	Native.		Foreign.		Foreign father, native mother.		Foreign mother, native father.		Mother unknown. Father.				Father unknown. Mother.				Both unknown.	
									Native.		Foreign.		Native.		Foreign.			
	Males.	Females.	Males.	Females.	Males.	Females.	Males.	Females.	Males.	Females.	Males.	Females.	Males.	Females.	Males.	Females.	Males.	Females.
MASON CO.	3,200	2,842	5,217	4,483	690	706	427	405	37	27	11	9	34	38	8	12	193	83
Amber (inc. part of Scottville village)	233	227	332	266	49	61	32	22	12	8	2	1	8	6	---	1	30	5
Scottville vill. (part of)	68	89	31	29	9	16	10	9	3	2	2	1	3	2	---	---	9	2
Branch	104	93	69	33	20	14	13	5	2	1	---	---	---	---	---	---	1	---
Custer (inc. part of Scottville village)	421	360	270	220	53	62	50	35	4	1	1	---	2	6	2	1	17	8
Scottville vill. (part of)	70	67	28	28	7	12	5	5	1	---	1	---	1	---	2	1	3	3
Eden	211	215	77	41	30	25	10	5	---	3	1	1	2	2	---	---	17	8
Free Soil	159	142	246	177	44	34	38	22	7	3	2	2	3	1	---	---	25	10
Grant	53	37	159	129	7	5	9	8	2	2	1	---	---	---	1	1	---	---
Hamlin	35	24	77	50	10	9	6	4	---	---	---	---	1	---	---	---	---	---
Pere Marquette	138	135	345	267	31	24	23	26	---	---	---	---	---	---	1	---	1	---
Riverton	346	315	269	236	60	56	35	31	3	1	1	1	1	1	---	1	11	8
Sheridan	56	24	134	31	7	8	7	7	---	---	---	---	---	---	1	---	2	---
Sherman	243	203	121	107	31	27	12	15	1	1	1	---	3	1	---	---	10	4
Summit	132	90	99	100	32	18	21	24	1	4	---	2	6	7	1	1	17	4
Victory	137	86	267	239	26	38	11	13	3	---	---	---	2	2	---	2	8	5
Scottville village (in Amber and Custer)	138	156	59	57	16	28	15	14	4	2	3	1	4	2	2	1	12	5
Ludington city	932	891	2,752	2,587	290	325	160	188	2	3	2	2	6	12	2	5	54	31
1st ward	207	198	321	281	53	53	36	36	---	1	---	1	---	2	---	---	7	4
2d ward	262	295	240	296	83	87	33	39	---	2	---	---	2	5	1	2	13	12
3d ward	99	84	637	572	49	62	23	30	---	---	1	1	1	---	---	---	17	7
4th ward	142	128	776	703	37	46	34	43	1	---	---	---	---	---	---	---	1	---
5th ward	168	149	702	672	64	67	28	32	1	---	1	---	3	5	1	3	16	8
6th ward	54	37	76	63	4	10	6	8	---	---	---	---	---	---	---	---	---	---
MECOSTA CO.	5,367	4,885	3,668	3,228	739	794	614	564	74	51	31	17	93	66	21	18	307	192
Ætna (includ. part of Morley village)	259	219	175	150	33	41	50	35	5	6	5	---	12	2	---	2	14	10
Morley vill. (part of)	52	53	38	45	7	16	8	12	---	---	1	---	3	1	---	2	5	2
Austin	161	141	118	120	25	29	26	18	6	4	1	1	6	4	2	---	10	9
Big Rapids	138	123	167	140	22	18	24	14	---	3	1	2	2	4	---	---	4	3
Chippewa	229	214	169	129	50	50	46	35	2	1	3	2	7	6	---	2	22	8
Colfax	174	160	241	196	28	27	29	17	1	---	---	---	2	4	1	---	1	1
Deerfield (inc. part of Morley village)	333	297	261	222	73	62	56	51	1	---	1	---	3	1	---	---	7	1
Morley vill. (part of)	36	36	24	24	5	11	3	4	---	---	---	---	1	---	---	---	2	---
Fork	297	226	51	40	39	33	11	9	1	1	3	1	3	3	1	---	8	12
Grant	216	187	61	40	23	23	19	11	1	1	---	---	4	---	---	1	5	5
Green	343	328	366	296	15	13	37	37	---	---	1	---	---	4	1	---	2	---
Hinton	333	330	159	133	60	57	36	29	10	9	3	1	6	6	2	1	33	24
Martiny	147	136	114	69	29	25	22	22	4	3	1	---	6	1	1	---	10	2
Mecosta	255	185	164	149	30	38	17	28	3	1	---	2	8	3	3	---	12	7
Millbrook	395	352	139	120	73	81	28	40	2	4	---	---	6	4	---	2	13	8
Morton (including Mecosta village)	306	280	163	121	34	42	38	26	7	3	---	2	5	4	2	3	35	20
Mecosta village	185	164	51	46	17	28	20	15	4	---	---	1	4	---	2	1	14	10

TABLE XVI.—CONTINUED.—*Parent-nativity of population.*

Counties, townships, villages, cities and wards.	Nativity of parents.																	
	Native.		Foreign.		Foreign father, native mother.		Foreign mother, native father.		Mother unknown. Father. Native.		Mother unknown. Father. Foreign.		Father unknown. Mother. Native.		Father unknown. Mother. Foreign.		Both unknown.	
	Males.	Females.	Males.	Females.	Males.	Females.	Males.	Females.	Males.	Females.	Males.	Females.	Males.	Females.	Males.	Females.	Males.	Females.
MECOSTA CO.—*Con.*																		
Sheridan	242	176	71	65	24	26	15	15	8	3	1	1	4	3	---	---	6	3
Wheatland	337	314	266	222	53	47	43	39	0	1	---	---	7	1	1	---	14	9
Morley village (in Ætna and Deerfield)	88	89	62	69	12	27	11	16	---	---	1	---	4	1	---	2	7	2
Big Rapids city	1,152	1,217	983	1,016	128	182	117	138	19	11	11	5	12	16	7	7	111	70
1st ward	252	283	104	141	19	32	16	19	---	---	---	---	1	---	---	---	2	1
2d ward	140	164	129	134	11	31	24	25	5	5	8	4	4	7	1	2	60	43
3d ward	314	332	292	327	43	52	45	50	11	3	1	---	4	8	5	2	25	17
4th ward	250	259	104	121	24	31	21	21	3	3	1	---	2	1	1	2	22	7
5th ward	196	179	354	293	31	36	11	23	---	---	1	1	1	---	---	1	2	2
MENOMINEE CO.	1,585	1,486	10,254	7,517	929	943	439	368	12	4	16	10	17	12	10	7	91	40
Cedarville	60	51	303	112	39	53	16	10	---	---	---	1	---	---	---	---	---	1
Holmes	25	14	249	70	21	8	20	7	---	---	---	---	---	---	---	---	---	---
Ingallston	68	48	195	138	10	6	28	27	---	---	---	---	1	---	---	---	2	---
Mellen	102	96	380	291	59	66	18	11	1	1	1	1	---	1	---	---	7	---
Menominee	19	19	468	294	21	20	15	8	---	---	---	---	---	---	---	---	3	2
Meyer	58	39	593	310	45	28	11	13	---	---	1	---	1	---	---	---	---	---
Nadeau	149	109	866	653	45	51	43	33	---	---	1	---	---	---	---	---	---	---
Spalding	97	88	904	652	81	62	29	22	2	2	---	1	---	---	---	1	3	1
Stephenson	172	171	1,120	942	115	117	49	34	---	---	---	1	---	---	1	1	3	1
Menominee city	835	851	5,176	4,055	493	532	210	203	9	1	13	6	15	11	9	5	73	35
1st ward	128	135	945	531	86	76	31	22	1	1	6	1	4	2	3	---	22	12
2d ward	135	131	1,021	787	90	114	27	19	4	---	3	1	5	3	5	1	35	11
3d ward	91	84	673	664	67	68	30	37	1	---	---	---	2	---	---	---	1	---
4th ward	147	160	648	555	63	79	41	37	---	---	---	1	2	3	---	---	2	3
5th ward	125	119	573	437	94	98	11	24	1	---	---	---	1	1	1	---	5	7
6th ward	84	91	781	619	46	53	44	37	2	---	3	2	1	1	---	3	4	2
7th ward	125	131	535	462	47	44	26	27	---	---	1	1	---	1	---	1	4	---
MIDLAND CO.	2,940	2,618	2,792	2,398	582	529	488	425	35	27	17	13	38	24	24	21	160	87
Edenville	111	98	119	102	22	17	36	25	1	1	1	---	1	---	---	1	3	3
Geneva	133	107	103	88	31	25	20	15	1	4	3	3	6	2	3	3	17	16
Greendale	62	45	19	12	8	6	1	3	1	---	---	1	---	---	---	---	7	2
Homer	157	129	106	92	27	26	19	11	1	---	---	1	4	1	2	2	8	1
Hope	125	108	220	189	42	39	48	27	---	3	---	1	5	4	1	---	8	5
Ingersoll	323	300	262	199	51	67	39	33	---	---	---	1	---	1	---	---	1	5
Jasper	264	237	72	64	26	27	26	29	---	1	---	---	---	---	---	---	5	2
Jerome	108	72	142	120	32	26	16	15	2	1	---	---	1	---	---	---	1	1
Larkin	87	54	311	259	30	21	19	11	4	---	---	1	1	1	---	---	6	2
Lee	50	50	72	60	11	11	14	5	2	---	---	---	1	---	1	---	4	1
Lincoln	73	55	73	52	12	7	7	12	---	---	---	---	---	1	1	---	---	1
Midland	265	200	242	213	41	34	35	36	5	1	1	1	2	2	6	7	15	8
Mt. Hayley	49	51	197	159	28	29	12	5	1	---	2	2	---	1	---	1	4	---
Porter	166	161	110	102	27	20	16	19	1	2	---	---	2	---	1	---	2	4
Warren (inc. Coleman village)	399	340	341	277	94	78	81	76	6	3	5	1	11	5	4	3	50	17
Coleman village	256	236	208	188	61	46	50	46	4	1	5	1	6	4	4	2	41	9

TABLE XVI.—CONTINUED.—*Parent-nativity of population.*

Counties, townships, villages, cities and wards.	Nativity of parents.																	
	Native.		Foreign.		Foreign father, native mother.		Foreign mother, native father.		Mother unknown. Father. Native.		Mother unknown. Father. Foreign.		Father unknown. Mother. Native.		Father unknown. Mother. Foreign.		Both unknown.	
	Males.	Females.	Males.	Females.	Males.	Females.	Males.	Females.	Males.	Females.	Males.	Females.	Males.	Females.	Males.	Females.	Males.	Females.
MIDLAND CO.—*Con.*																		
Midland city	568	611	403	410	100	96	99	103	10	11	5	1	4	6	5	4	29	19
1st ward	125	137	114	102	36	27	25	16	1	2	1	---	1	2	3	---	2	6
2d ward	202	217	143	137	34	39	30	36	---	---	2	1	1	1	---	---	5	3
3d ward	170	173	83	101	21	23	22	26	1	6	1	---	1	1	---	---	4	4
4th ward	71	84	63	70	9	7	22	25	8	[illegible]	1	---	1	2	2	4	18	6
MISSAUKEE CO.	1,217	1,013	2,163	1,509	311	227	189	157	10	5	5	---	23	16	[illegible]	6	61	37
Ætna	64	42	112	59	18	8	[illegible]	3	---	---	---	---	---	---	1	1	8	3
Bloomfield	44	43	20	13	14	8	8	3	---	---	---	---	---	---	---	---	---	1
Caldwell	148	124	153	75	28	17	21	19	---	---	---	---	---	---	---	---	---	---
Clam Union	33	32	432	377	33	22	15	14	---	---	---	---	1	---	1	---	3	---
Forest	79	58	95	16	7	4	8	7	---	---	---	---	---	3	---	---	1	2
Lake (inc. part of Lake City village)	59	58	248	165	18	12	20	17	---	---	---	---	1	1	---	---	4	1
Lake City village (part of)	1	10	9	2	1	1	---	1	---	---	---	---	1	1	---	---	2	---
Norwich	98	63	49	29	11	22	12	13	2	1	2	---	2	1	1	---	11	8
Pioneer	77	72	11	10	3	2	12	4	---	1	1	---	---	1	---	---	6	2
Reeder (inc. part of Lake City village)	231	218	407	292	52	42	27	36	4	---	1	---	9	5	1	2	19	16
Lake City village (part of)	188	177	301	229	36	32	17	27	3	---	---	---	6	4	1	2	10	11
Richland (inc. part of McBain village)	128	84	342	236	50	42	20	20	1	1	---	---	9	2	---	1	5	2
McBain vill. (part of)	8	4	4	5	2	4	4	1	---	---	---	---	6	2	---	---	1	1
Riverside (inc. part of McBain village)	206	172	282	228	60	34	27	18	3	2	1	---	1	3	2	2	4	1
McBain vill. (part of)	182	146	99	71	24	18	16	12	[illegible]	2	1	---	1	2	2	2	4	1
West Branch	50	47	12	9	17	14	10	3	---	---	---	---	---	---	---	---	---	1
Lake City village (in Lake and Reeder)	189	187	310	231	37	33	17	28	3	---	---	---	7	5	1	2	12	11
McBain vill. (in Richland and Riverside)	190	150	103	76	26	22	20	13	3	2	1	---	7	4	2	2	[illegible]	2
MONROE CO.	9,313	8,877	5,213	4,750	1,514	1,402	656	586	58	48	30	21	69	73	25	22	354	170
Ash	567	499	348	324	100	100	39	17	2	5	1	2	1	1	1	2	19	11
Bedford	680	609	213	188	101	104	43	32	4	8	5	5	13	14	4	3	32	17
Berlin	562	571	191	159	141	127	29	37	4	1	1	---	4	2	2	---	13	6
Dundee (inc. Dundee village)	1,014	994	472	417	112	103	57	64	3	5	---	1	1	2	---	1	41	16
Dundee village	384	415	86	81	46	41	15	16	1	3	---	---	---	2	---	---	19	6
Erie	598	579	82	65	60	45	21	12	3	---	---	---	1	---	---	---	9	1
Exeter	461	396	377	314	102	101	48	36	5	3	6	---	3	7	1	2	36	14
Frenchtown	543	466	375	326	91	79	32	28	1	1	---	1	3	2	---	---	8	2
Ida	336	364	366	290	87	70	28	24	3	---	1	1	2	2	2	1	11	6
LaSalle	437	392	169	114	68	53	30	29	3	5	1	2	7	5	1	1	11	5
London	406	370	195	162	76	65	27	19	7	2	2	---	4	8	---	1	16	13
Milan (inc. part of Milan village)	753	731	190	158	75	60	36	44	9	3	2	1	7	10	---	1	15	10
Milan vill. (part of)	136	157	25	21	21	13	5	8	1	1	---	---	---	2	---	1	2	2
Monroe	252	223	136	136	26	39	18	16	---	---	1	---	---	---	---	---	20	10

TABLE XVI.—CONTINUED.—*Parent-nativity of population.*

Counties, townships, villages, cities and wards.	Nativity of parents.																	
	Native.		Foreign.		Foreign father, native mother.		Foreign mother, native father.		Mother unknown. Father. Native.		Mother unknown. Father. Foreign.		Father unknown. Mother. Native.		Father unknown. Mother. Foreign.		Both unknown.	
	Males.	Females.	Males.	Females.	Males.	Females.	Males.	Females.	Males.	Females.	Males.	Females.	Males.	Females.	Males.	Females.	Males.	Females.
MONROE CO.—*Con.*																		
Raisinville	352	314	398	330	118	77	39	36	1	1	1	3	4	5	9	5	57	25
Summerfield (inc. Petersburg village)	613	552	301	292	84	55	50	33	3	3	1	2	5	4	1	2	21	16
Petersburg village	130	140	59	58	15	20	8	4	---	1	1	---	1	2	---	---	3	4
Whiteford	513	486	359	297	60	46	52	47	---	---	---	---	---	---	---	---	---	---
Milan village (in Milan, Monroe Co., and York, Washtenaw Co.)	339	393	62	54	39	34	8	14	2	1	---	---	1	3	1	2	5	6
Monroe city	1,226	1,331	1,041	1,178	213	278	107	112	10	11	8	3	14	11	4	3	45	18
1st ward	345	255	475	505	98	85	48	38	3	3	1	---	5	6	3	2	22	7
2d ward	211	275	168	205	23	44	18	21	4	2	---	---	2	1	---	---	6	5
3d ward	425	458	301	282	67	90	32	29	3	6	7	3	7	4	1	1	16	6
4th ward	245	343	97	186	25	59	9	24	---	---	---	---	---	---	---	---	1	---
MONTCALM CO.	10,204	9,709	4,784	4,337	1,197	1,217	788	746	102	68	28	18	129	120	30	28	420	233
Belvidere	422	346	116	90	58	63	36	29	6	---	---	1	7	3	3	---	16	7
Bloomer (including Carson City village)	844	819	180	168	70	76	68	57	1	2	2	2	5	3	1	---	12	5
Carson City village	355	392	82	79	22	32	31	32	---	1	2	2	1	2	1	---	5	4
Bushnell	510	454	85	78	38	50	33	35	3	---	---	---	4	4	1	1	13	4
Cato (inc. Lakeview village)	613	608	265	229	95	98	42	56	10	11	2	2	17	11	5	1	57	19
Lakeview village	333	367	93	85	45	44	22	34	9	8	2	---	11	5	3	---	37	13
Crystal	613	525	76	55	38	51	11	22	6	4	---	1	9	11	1	3	11	10
Day (inc. McBride village)	488	511	146	124	55	44	34	30	8	4	1	---	7	5	---	1	74	30
McBride village	116	115	21	22	2	8	7	4	1	2	1	---	2	---	---	---	17	7
Douglass	318	292	221	180	46	44	32	26	---	---	---	---	1	4	1	---	2	3
Eureka	321	301	107	95	34	35	24	20	1	---	---	1	---	---	---	---	1	---
Evergreen (inc. part of Sheridan village)	535	465	118	101	53	51	44	35	5	7	1	2	4	3	1	1	18	14
Sheridan vill. (part of)	87	107	23	21	7	8	12	7	1	1	1	---	2	1	1	1	9	6
Fairplain (inc. part of Sheridan village)	398	351	195	181	66	36	31	29	6	5	2	1	6	4	---	3	46	29
Sheridan vill. (part of)	4	3	1	1	1	---	---	---	---	---	---	---	---	---	---	---	---	---
Ferris	502	487	64	51	37	34	31	20	7	1	3	1	10	6	2	2	10	6
Home (inc. Edmore village)	478	438	200	205	63	71	50	33	13	7	4	1	12	11	7	7	35	19
Edmore village	213	215	68	74	35	37	24	18	3	1	1	1	2	7	5	4	20	8
Maple Valley	394	410	478	404	49	65	46	46	6	3	3	2	7	7	---	---	23	17
Montcalm	275	250	446	396	33	27	19	20	4	2	2	---	4	4	---	---	13	6
Pierson (inc. Pierson village)	378	390	182	171	51	50	38	23	2	4	---	1	9	10	1	3	16	5
Pierson village	88	87	4	7	6	5	5	4	1	1	---	---	2	5	---	3	6	---
Pine	212	177	354	308	32	41	19	13	7	4	---	1	8	5	5	3	15	7
Reynolds (including Howard City vill.)	643	590	292	272	72	60	49	34	7	10	4	---	5	10	1	3	22	20

TABLE XVI.—CONTINUED.—*Parent-nativity of population.*

Counties, townships, villages, cities and wards.	Nativity of parents.																	
	Native.		Foreign.		Foreign father, native mother.		Foreign mother, native father.		Mother unknown. Father. Native.		Mother unknown. Father. Foreign.		Father unknown. Mother. Native.		Father unknown. Mother. Foreign.		Both unknown.	
	Males.	Females.	Males.	Females.	Males.	Females.	Males.	Females.	Males.	Females.	Males.	Females.	Males.	Females.	Males.	Females.	Males.	Females.
MONTCALM CO.—*Con.*																		
Howard City village	380	389	234	220	52	29	28	21	[illegible]	3	---	---	1	[illegible]	1	2	10	12
Richland	388	332	88	75	58	53	47	36	2	---	1	---	2	3	---	---	4	4
Sidney (inc. part of Sheridan village)	316	304	383	361	24	29	28	28	---	---	---	---	2	---	---	---	1	---
Sheridan vill. (part of)	42	44	11	14	2	5	---	4	---	---	---	---	---	---	---	---	---	---
Winfield	262	192	307	271	61	38	27	34	[illegible]	---	---	---	---	2	1	---	5	4
Sheridan village (in Evergreen, Fairplain and Sidney)	133	154	35	36	10	13	12	11	1	1	1	---	2	1	1	1	9	6
Greenville city	866	1,005	385	419	120	137	51	71	[illegible]	1	[illegible]	1	5	9	---	---	18	19
1st ward	261	307	98	111	42	45	12	16	1	---	2	1	3	5	---	---	10	10
2d ward	315	370	147	166	51	52	22	30	---	---	---	---	---	---	---	---	---	---
3d ward	290	328	140	142	27	40	17	25	2	1	1	---	2	4	---	---	8	9
Stanton city	428	462	96	103	44	64	28	49	2	3	---	1	5	5	---	---	8	5
1st ward	249	244	60	70	27	37	23	26	2	[illegible]	---	1	2	2	---	---	[illegible]	3
2d ward	179	218	36	33	17	27	5	23	---	---	---	---	3	[illegible]	---	---	2	2
MONTMORENCY CO.	359	280	768	529	120	107	111	72	8	[illegible]	6	3	3	[illegible]	6	2	49	[illegible]
Albert	117	104	223	114	49	48	19	14	---	1	2	2	3	3	2	---	32	2
Briley (inc. Atlanta village)	61	56	64	32	21	23	15	11	1	---	1	---	---	---	---	1	5	2
Atlanta village	17	10	37	17	7	13	3	8	---	---	---	---	---	---	---	---	1	---
Hillman (including Hillman village)	49	39	211	177	28	28	34	18	---	1	3	---	---	---	1	1	[illegible]	1
Hillman village	8	7	79	70	21	23	14	5	---	1	2	---	---	---	---	---	3	---
Montmorency	10	3	116	104	2	---	18	11	---	---	---	---	---	---	1	---	---	---
Rust	46	25	115	75	11	6	9	4	---	---	---	---	---	---	---	---	---	---
Vienna	34	25	26	17	3	1	5	5	2	---	---	1	---	---	2	---	8	1
Wheatfield	42	28	13	10	6	1	11	9	5	4	---	---	---	---	---	---	1	---
MUSKEGON CO.	5,284	5,132	11,254	10,845	1,348	1,269	822	737	44	27	25	10	59	57	24	16	232	129
Blue Lake	50	47	12	13	2	3	2	[illegible]	1	---	---	---	2	2	---	1	7	3
Casinova (inc. part of Casnovia vill.)	536	481	252	237	86	79	83	65	---	1	1	1	1	1	1	---	7	8
Casnovia vill. (part of)	60	59	12	27	8	6	11	5	---	---	---	---	---	---	1	---	---	---
Cedar Creek	102	84	89	57	22	12	15	7	---	---	---	---	---	---	---	---	---	---
Dalton	133	101	289	228	20	13	10	12	1	1	1	1	---	2	---	---	4	4
Eggleston	78	51	90	58	20	9	9	12	1	---	---	---	---	---	---	---	2	5
Fruitland	116	90	247	218	22	24	6	5	---	1	---	---	---	1	---	---	---	1
Fruitport (inc. Fruitport village)	168	169	164	148	53	31	17	12	2	---	---	---	3	2	1	1	[illegible]	3
Fruitport village	49	70	[illegible]	33	17	[illegible]	5	---	1	---	---	---	2	---	---	---	1	---
Holton	215	187	155	131	56	44	17	12	---	3	---	---	3	5	1	---	13	7
Laketon	75	79	128	95	16	16	4	3	---	[illegible]	1	---	5	---	---	---	7	4
Montague (including Montague village)	236	268	460	437	82	66	36	32	8	3	[illegible]	[illegible]	10	7	2	1	26	13
Montague village	193	218	372	368	73	57	30	30	8	2	4	3	8	7	2	1	23	11

TABLE XVI.—CONTINUED.—*Parent-nativity of population.*

Counties, townships, villages, cities and wards.	Nativity of parents.																	
	Native.		Foreign.		Foreign father, native mother.		Foreign mother, native father.		Mother unknown. Father.				Father unknown. Mother.				Both unknown.	
									Native.		Foreign.		Native.		Foreign.			
	Males.	Females.	Males.	Females.	Males.	Females.	Males.	Females.	Males.	Females.	Males.	Females.	Males.	Females.	Males.	Females.	Males.	Females.
MUSKEGON CO.—*Con.*																		
Moorland	262	230	189	109	59	42	33	28	---	---	1	1	4	3	1	---	4	3
Muskegon (including part of Muskegon Heights village)	105	124	632	539	34	32	24	22	---	---	2	---	4	---	---	2	21	11
Muskegon Heights village (part of)	55	58	102	82	7	6	5	13	---	---	1	---	2	---	---	---	2	2
Norton (including part of Muskegon Heights village)	232	166	298	300	49	42	32	34	---	---	1	---	---	---	---	---	1	---
Muskegon Heights village (part of)	89	63	92	111	12	13	15	17	---	---	---	---	---	---	---	---	1	---
Ravenna	330	335	289	236	99	90	31	43	8	1	1	2	3	2	1	---	35	20
Sullivan	130	105	108	78	25	17	13	13	1	1	---	---	2	3	1	---	10	6
Whitehall (including Whitehall village)	228	236	576	625	30	47	34	33	2	2	2	---	5	2	1	---	17	10
Whitehall village	207	218	544	595	28	47	33	32	2	2	2	---	5	1	1	---	17	7
White River	87	84	220	159	17	8	11	8	1	---	---	---	3	---	1	---	3	2
Casnovia village (in Tyrone, Kent Co., and Casinova, Muskegon Co.)	85	89	26	36	12	16	13	12	1	1	---	---	1	1	1	1	2	3
Muskegon Heights village (in Muskegon and Norton)	144	121	194	193	19	19	20	30	---	---	1	---	2	---	---	---	3	2
Muskegon city	2,056	2,143	6,786	6,928	628	661	429	380	21	11	9	2	23	26	14	10	68	29
1st ward	258	240	746	695	80	79	50	33	2	1	1	2	2	6	2	1	5	4
2d ward	210	217	1,180	1,130	71	73	40	51	---	---	1	---	5	5	2	---	6	2
3d ward	177	214	730	746	63	59	28	30	5	0	1	---	5	4	2	1	20	9
4th ward	321	341	408	462	77	72	46	48	1	---	1	---	---	1	1	---	3	2
5th ward	451	539	741	902	126	125	109	88	5	1	3	---	4	2	1	6	13	6
6th ward	260	233	1,194	1,329	72	89	49	42	2	1	1	---	1	4	3	2	12	4
7th ward	234	229	1,125	1,043	98	90	67	53	---	---	1	---	---	---	2	---	3	1
8th ward	145	130	662	621	41	74	40	35	6	2	---	---	6	4	1	---	6	1
North Muskegon city	145	152	270	249	28	33	16	13	---	---	1	---	1	1	---	1	1	---
1st ward	32	33	116	92	8	10	5	---	---	---	1	---	1	---	---	1	1	---
2d ward	83	87	70	76	19	21	7	4	---	---	---	---	---	1	---	---	---	---
3d ward	30	32	84	81	1	2	4	9	---	---	---	---	---	---	---	---	---	---
NEWAYGO CO.	5,179	4,840	3,242	2,527	769	759	473	441	63	52	20	12	101	79	16	5	359	188
Ashland (including Grant village)	463	447	224	192	59	62	42	37	2	1	1	---	1	2	---	1	23	14
Grant village	55	40	31	31	5	4	7	4	---	---	---	---	---	---	---	---	---	---
Barton	259	222	149	123	43	43	46	31	1	---	---	---	---	---	---	---	0	4
Beaver	127	114	45	46	22	17	18	11	4	2	---	1	7	0	---	---	14	5
Big Prairie	143	108	97	40	22	17	12	7	2	1	---	---	2	2	1	---	9	5
Bridgeton	162	150	81	68	27	16	19	14	3	7	2	2	10	4	---	---	15	4
Brooks (inc. part of Newaygo village)	317	311	130	83	34	35	24	34	6	6	3	---	14	9	2	---	31	11
Newaygo vill. (part of)	190	220	110	70	28	29	16	22	5	3	2	---	7	4	1	---	21	2

TABLE XVI.—CONTINUED.—*Parent-nativity of population.*

Counties, townships, villages, cities and wards.	Nativity of parents.																	
	Native.		Foreign.		Foreign father, native mother.		Foreign mother, native father.		Mother unknown. Father.				Father unknown. Mother.				Both unknown.	
									Native.		Foreign.		Native.		Foreign.			
	Males.	Females.	Males.	Females.	Males.	Females.	Males.	Females.	Males.	Females.	Males.	Females.	Males.	Females.	Males.	Females.	Males.	Females.
NEWAYGO CO.—*Con.*																		
Croton (inc. Croton village)	217	183	66	45	21	31	10	16	2	2	1	---	4	2	---	---	9	3
Croton village	28	31	10	7	7	4	1	1	---	---	1	---	---	---	---	---	1	---
Dayton (inc. part of Fremont village)	556	538	338	288	75	80	46	43	3	5	1	1	7	13	---	---	48	29
Fremont vill. (part of)	212	219	102	111	34	28	21	26	2	4	1	---	4	7	---	---	13	4
Denver (inc. part of Hesperia village)	336	341	104	86	47	37	27	22	9	6	1	---	10	10	2	2	23	20
Hesperia vill. (part of)	77	84	20	13	4	9	12	11	5	2	---	---	2	2	1	---	7	6
Ensley	375	351	163	125	53	48	27	26	6	5	---	---	6	5	2	---	15	13
Everett	169	150	35	25	10	12	10	10	1	---	---	---	9	3	---	---	6	2
Garfield (inc. part of Newaygo village)	277	283	364	300	63	64	27	26	3	1	---	2	[illegible]	1	1	---	13	9
Newaygo vill. (part of)	116	115	111	88	20	19	10	9	1	---	---	2	1	1	---	---	5	3
Goodwell	124	107	51	40	11	13	15	9	1	2	1	---	3	2	1	1	9	2
Grant	137	112	76	62	11	21	10	26	3	3	---	---	3	2	---	---	6	9
Home	234	184	206	128	8	24	27	20	3	2	2	4	3	2	---	---	49	12
Lincoln	138	102	55	44	20	22	13	9	---	---	---	---	---	---	---	---	3	2
Monroe	186	184	162	118	27	21	7	10	---	2	1	---	1	2	2	---	6	4
Norwich	114	107	98	88	23	22	14	17	1	---	2	---	3	1	---	---	20	4
Sheridan (inc. part of Fremont village)	296	310	470	370	82	77	24	23	7	6	2	1	7	6	2	---	29	20
Fremont vill. (part of)	122	155	60	53	19	20	2	5	3	2	2	---	4	5	---	---	23	11
Sherman	169	164	124	102	49	44	27	22	1	---	1	1	4	3	1	---	7	12
Troy	97	93	32	14	7	9	5	10	3	1	---	---	1	1	---	---	4	---
Wilcox (inc. White Cloud village)	283	279	172	140	55	44	23	18	2	---	2	---	4	3	2	1	14	4
White Cloud village	152	158	117	111	34	27	16	13	1	---	2	---	2	1	1	1	9	2
Fremont village (in Dayton and Sheridan)	334	374	162	164	53	48	23	31	5	6	3	---	8	12	---	---	36	15
Hesperia village (in Denver, Newaygo Co., and New Field, Oceana Co.)	166	196	33	31	12	15	17	15	5	2	---	---	2	2	1	---	8	7
Newaygo village (in Brooks and Garfield)	306	335	221	158	48	48	26	31	6	3	2	2	8	5	1	---	26	5
OAKLAND CO.	12,047	11,905	6,536	5,900	1,533	1,486	1,029	1,076	61	49	28	17	80	69	29	20	477	334
Addison (including Leonard village)	409	347	106	103	61	36	49	50	1	1	---	---	2	3	1	2	7	4
Leonard village	100	81	30	31	26	10	9	18	---	---	---	---	---	---	1	1	3	1
Avon (inc. Rochester village)	668	669	252	247	65	62	45	51	7	10	2	1	5	7	2	1	20	18
Rochester village	340	373	82	92	30	30	22	31	6	5	---	---	2	3	---	1	10	10

TABLE XVI.—CONTINUED—*Parent-nativity of population.*

Counties, townships, villages, cities and wards.	Nativity of parents.																	
	Native.		Foreign.		Foreign father, native mother.		Foreign mother, native father.		Mother unknown. Father. Native.		Mother unknown. Father. Foreign.		Father unknown. Mother. Native.		Father unknown. Mother. Foreign.		Both unknown.	
	Males.	Females.	Males.	Females.	Males.	Females.	Males.	Females.	Males.	Females.	Males.	Females.	Males.	Females.	Males.	Females.	Males.	Females.
OAKLAND CO.—*Con.*																		
Bloomfield (inc. Birmingham village)	508	579	316	311	86	82	49	51	7	3	---	---	2	3	4	2	17	15
Birmingham village	241	311	134	148	40	46	19	24	2	1	---	---	2	1	1	---	3	3
Brandon	492	412	115	112	34	26	34	35	---	---	---	1	2	1	---	---	7	3
Commerce	432	394	134	116	23	23	5	4	---	---	1	1	---	1	---	---	---	1
Farmington (includ. Farmington village)	416	430	360	293	49	40	18	21	3	2	2	1	3	2	2	---	36	11
Farmington village	97	138	38	34	12	3	5	6	---	---	2	---	1	2	---	---	5	5
Groveland	306	273	124	95	45	40	21	18	---	---	---	---	1	2	---	1	---	---
Highland	423	407	172	155	39	42	39	32	6	6	2	---	3	4	---	1	26	19
Holly (inc. Holly village)	710	733	221	219	66	61	43	59	1	2	1	---	2	3	2	---	16	7
Holly village	382	465	118	124	42	38	17	34	---	---	---	---	---	---	1	---	7	3
Independence (inc. Clarkston village)	443	456	147	115	37	30	18	38	2	1	---	1	2	1	---	---	3	3
Clarkston village	128	146	38	41	10	8	7	13	1	---	---	1	---	1	---	---	---	1
Lyon (inc. South Lyons village)	467	473	277	260	73	58	52	35	4	5	---	1	3	7	2	2	23	12
South Lyons village	177	209	123	104	39	35	27	15	3	4	---	---	3	6	2	2	15	7
Milford (inc. Milford village)	611	591	250	256	87	112	51	42	---	2	2	1	2	7	1	---	17	19
Milford village	363	374	133	156	50	73	24	19	---	---	---	---	2	3	1	---	11	17
Novi	453	404	181	157	45	33	28	12	---	---	---	---	---	---	---	---	---	---
Oakland	296	298	114	99	20	12	28	25	1	1	---	2	2	1	---	---	7	1
Orion (inc. Orion village)	463	458	139	133	42	41	42	45	---	1	---	---	2	---	1	---	---	1
Orion village	201	240	39	51	17	17	24	22	---	---	---	---	1	---	---	---	---	---
Oxford (inc. Oxford village)	612	670	207	161	62	60	43	68	10	6	4	---	16	5	2	2	36	20
Oxford village	292	368	115	108	29	27	16	29	5	4	3	---	10	1	1	2	14	11
Pontiac	280	286	136	112	43	53	34	34	3	---	3	---	1	2	1	1	1	5
Rose	364	304	94	91	34	33	24	20	---	---	---	---	1	---	---	---	---	---
Royal Oak (includ. Royal Oak village)	259	254	585	457	96	75	47	62	---	---	---	---	---	---	---	---	---	---
Royal Oak village	77	91	76	74	15	21	9	8	---	---	---	---	---	---	---	---	---	---
Southfield	288	308	348	278	71	71	35	33	3	2	5	1	4	2	1	---	17	9
Springfield	316	312	166	122	34	40	19	17	---	---	---	---	2	---	---	---	7	---
Troy	335	350	318	268	80	61	39	36	2	---	---	2	---	1	2	---	3	4
Waterford	352	322	169	143	31	31	22	14	1	1	1	2	3	1	---	---	30	29
West Bloomfield	307	286	181	161	28	32	42	28	---	---	---	---	---	---	---	---	---	---
White Lake	242	202	133	94	47	44	12	13	1	---	---	---	2	1	2	1	5	4
Pontiac city	1,595	1,687	1,291	1,342	235	288	190	233	9	6	5	3	20	15	6	7	196	149
1st ward	227	258	209	204	36	39	29	38	---	1	---	---	---	---	---	---	2	1
2d ward	308	322	308	338	62	80	43	68	---	---	---	---	3	1	1	2	3	4
3d ward	333	353	239	238	52	56	42	47	---	2	---	---	2	---	2	---	11	6
4th ward	544	543	416	447	53	80	56	62	7	2	4	3	12	11	3	4	174	135
5th ward	183	211	119	115	32	33	20	18	2	1	1	---	3	3	---	1	6	3

TABLE XVI.—CONTINUED.—*Parent-nativity of population.*

Counties, townships, villages, cities and wards.	Nativity of parents.																	
	Native.		Foreign.		Foreign father, native mother.		Foreign mother, native father.		Mother unknown. Father.				Father unknown. Mother.				Both unknown.	
									Native.		Foreign.		Native.		Foreign.			
	Males.	Females.	Males.	Females.	Males.	Females.	Males.	Females.	Males.	Females.	Males.	Females.	Males.	Females.	Males.	Females.	Males.	Females.
OCEANA CO.	5,043	4,427	2,442	2,095	541	536	484	400	57	33	11	16	75	55	18	14	224	128
Benona	323	278	231	201	40	26	37	27	---	---	---	---	1	---	---	---	1	2
Clay Banks	149	128	212	161	32	26	24	26	4	---	---	---	1	1	---	---	3	6
Colfax	66	59	17	22	6	4	6	1	---	---	---	---	---	---	1	---	---	---
Crystal	280	257	63	44	24	27	22	18	10	---	1	1	1	1	2	1	44	21
Elbridge	528	470	107	79	40	38	35	27	[illegible]	2	1	4	15	9	1	2	25	10
Ferry	371	337	59	50	28	31	24	14	4	---	---	---	5	2	---	1	6	5
Golden	317	269	141	133	32	26	24	17	4	5	1	---	9	6	1	1	14	12
Grant	134	124	285	250	27	10	7	7	2	---	---	---	2	1	1	1	5	4
Greenwood	199	158	53	48	13	24	16	24	1	---	1	2	2	2	---	---	3	---
Hart (inc. Hart village)	742	672	261	240	60	67	61	45	12	8	2	1	7	9	1	2	30	16
Hart village	322	318	95	100	30	34	29	31	5	4	1	1	2	3	1	1	10	5
Leavitt	326	275	76	64	28	29	35	26	---	---	1	---	3	---	2	---	3	3
New Field (inc. part of Hesperia village)	325	293	53	60	28	24	25	22	2	7	---	---	4	5	1	---	11	10
Hesperia village (pt. of)	89	112	13	18	8	[illegible]	5	4	---	---	---	---	---	---	---	---	1	1
Otto	62	52	13	9	5	4	[illegible]	5	---	---	---	---	---	---	---	---	---	---
Pentwater (inc. Pentwater village)	378	333	287	256	51	64	55	46	1	4	---	2	8	4	2	---	11	12
Pentwater village	350	311	256	231	49	56	48	39	1	4	---	2	8	4	2	---	9	12
Shelby (inc. Shelby village)	682	605	353	309	82	97	73	68	11	4	2	4	12	8	4	1	61	24
Shelby village	302	300	91	92	24	33	19	23	5	2	2	2	9	7	3	---	36	16
Weare	161	117	231	169	45	39	34	27	---	3	2	2	5	7	2	5	7	3
Hesperia vill. (in Denver, Newaygo Co., and New Field, Oceana Co.)	166	196	33	31	12	15	17	15	5	2	---	---	2	2	1	---	8	7
OGEMAW CO.	1,026	846	1,500	1,296	253	232	218	158	7	1	2	1	16	14	7	5	38	18
Beaver Lake	24	[illegible]	25	10	[illegible]	6	---	---	---	---	---	---	---	---	---	---	---	---
Churchill	41	29	144	130	26	24	12	11	---	1	---	---	---	---	1	---	4	3
Cumming	56	38	106	97	9	13	21	19	2	---	---	---	2	2	1	1	3	3
Edwards	39	35	85	77	25	20	14	15	1	---	---	---	2	1	---	---	3	2
Foster	40	34	23	18	5	6	7	3	---	---	---	---	---	---	---	---	---	---
Goodar	35	17	55	37	4	9	9	3	1	---	---	---	---	---	1	---	---	1
Hill	13	9	28	24	3	---	---	---	---	---	---	---	---	---	---	---	---	---
Horton	28	21	117	103	7	4	[illegible]	---	---	---	---	---	---	---	---	---	---	---
Klacking	55	52	106	82	23	15	10	7	---	---	1	---	1	1	---	1	[illegible]	3
Logan	17	14	17	15	14	9	1	3	---	---	---	---	---	---	2	1	1	1
Mills	31	27	8	4	2	2	3	1	1	---	---	---	---	---	---	---	1	1
Ogemaw	45	29	33	35	4	2	12	2	---	---	---	---	---	---	---	---	---	---
Richland	122	97	153	123	32	28	21	27	1	---	---	---	3	4	1	1	8	2
Rose	175	139	106	90	31	39	26	14	---	---	1	1	1	1	---	1	4	---
West Branch (inc. West Branch vill.)	305	279	494	451	62	55	80	53	1	---	---	---	7	5	1	---	11	2
West Branch village	229	200	288	300	41	40	61	41	---	---	---	---	7	4	1	---	9	2

TABLE XVI.—CONTINUED.—*Parent-nativity of population.*

Counties, townships, villages, cities and wards.	Nativity of parents.																	
	Native.		Foreign.		Foreign father, native mother.		Foreign mother, native father.		Mother unknown. Father. Native.		Mother unknown. Father. Foreign.		Father unknown. Mother. Native.		Father unknown. Mother. Foreign.		Both unknown.	
	Males.	Females.	Males.	Females.	Males.	Females.	Males.	Females.	Males.	Females.	Males.	Females.	Males.	Females.	Males.	Females.	Males.	Females.
ONTONAGON CO.	825	600	2,921	1,570	303	245	176	153	8	3	5	1	1	6	4	2	29	21
Bohemia	17	17	72	41	9	6	2	4	---	---	---	---	1	---	---	---	---	3
Carp Lake	9	2	33	5	1	1	2	---	---	---	---	---	---	---	---	---	---	---
Greenland	31	13	100	73	4	6	1	2	---	---	---	---	---	---	---	---	1	1
Interior	165	104	847	314	54	29	36	28	5	1	2	1	---	2	1	2	19	13
McMillan	211	166	716	396	94	63	65	49	3	2	3	---	---	3	1	---	6	4
Ontonagon (includ. Ontonagon village)	347	262	975	585	106	102	56	57	---	---	---	---	---	---	---	---	1	---
Ontonagon village	294	215	805	492	87	87	47	42	---	---	---	---	---	---	---	---	1	---
Rockland	45	36	178	156	35	38	14	13	---	---	---	---	---	1	2	---	2	---
OSCEOLA CO.	3,875	3,534	3,553	2,985	670	573	451	389	40	31	22	12	52	41	15	10	141	81
Burdell (includ. Tustin village)	218	181	248	181	20	19	22	16	4	1	2	---	9	6	4	1	7	3
Tustin village	80	65	57	43	10	9	7	5	1	---	2	---	1	2	1	---	2	1
Cedar	50	48	41	27	10	8	2	2	1	---	2	---	1	2	1	---	5	2
Evart (inc. part of Evart village)	270	256	205	168	56	53	23	12	1	1	---	2	---	---	---	---	6	---
Evart vill. (part of)	86	87	86	74	17	17	10	9	---	1	---	---	---	---	---	---	6	---
Hartwick	168	145	52	41	35	25	19	22	1	3	---	---	2	4	1	1	3	4
Hersey (includ. Hersey village)	288	238	253	194	65	65	45	46	2	3	1	3	---	2	1	1	16	9
Hersey village	77	79	68	59	15	12	5	9	---	1	---	---	---	---	1	1	3	1
Highland	162	155	90	79	22	11	17	14	6	2	1	---	7	---	1	1	11	4
Le Roy (including Le Roy village)	270	254	255	196	39	34	25	14	6	3	5	---	8	5	2	1	12	13
Le Roy village	129	128	57	50	14	16	15	6	3	3	2	---	4	4	---	---	8	6
Lincoln	241	216	337	261	32	26	29	21	4	4	1	2	4	2	1	2	25	15
Marion (inc. Marion village)	293	244	181	121	41	46	30	27	10	7	8	5	7	6	3	---	16	7
Marion village	149	132	105	68	25	26	12	17	6	6	7	2	5	1	1	---	7	5
Middle Branch	91	76	47	28	16	11	8	5	---	---	---	---	---	---	---	---	---	---
Orient	197	204	122	92	46	40	25	22	---	---	---	---	---	---	---	---	1	---
Osceola (inc. part of Evart village)	394	376	313	288	64	46	74	56	---	2	1	---	---	3	---	1	9	8
Evart vill. (part of)	245	266	126	123	39	28	51	34	---	---	---	---	---	2	---	---	4	6
Richmond (includ. Reed City village)	555	551	1,011	970	130	122	59	73	2	2	---	---	8	5	1	1	13	7
Reed City village	445	455	535	529	91	82	36	52	1	2	---	---	6	1	---	1	6	5
Rose Lake	169	155	166	127	35	20	22	20	3	1	1	---	3	3	---	---	7	4
Sherman	304	269	171	159	30	19	35	26	---	1	---	---	---	---	---	1	1	---
Sylvan	205	166	61	53	29	28	16	13	---	1	---	---	3	3	---	---	9	5
Evart vill. (in Evart and Osceola)	331	353	212	197	56	45	61	43	---	1	---	---	---	2	---	---	10	6
OSCODA CO.	444	349	449	227	80	63	81	61	1	2	1	2	5	3	4	---	25	9
Atherton	28	26	3	5	1	2	---	---	---	---	---	---	---	---	---	---	4	---
Big Creek	51	44	28	26	9	6	8	8	---	---	---	---	---	---	---	---	---	---
Comins	109	75	85	51	19	19	23	15	---	1	---	---	---	1	1	---	9	2
Elmer	65	42	179	26	16	5	3	3	1	1	---	---	3	2	1	---	3	1

TABLE XVI.—CONTINUED.—*Parent-nativity of population.*

Counties, townships, villages, cities and wards.	Nativity of parents.																	
	Native.		Foreign		Foreign father, native mother.		Foreign mother, native father.		Mother unknown. Father. Native.		Mother unknown. Father. Foreign.		Father unknown. Mother. Native.		Father unknown. Mother. Foreign.		Both unknown.	
	Males.	Females.	Males.	Females.	Males.	Females.	Males.	Females.	Males.	Females.	Males.	Females.	Males.	Females.	Males.	Females.	Males.	Females.
OSCODA CO.—*Con.*																		
Greenwood	28	21	13	9	1	1	3	2	---	---	---	---	---	---	---	---	---	1
Harmon	46	37	26	21	14	[illegible]	12	9	---	---	1	2	2	---	1	---	2	1
Mentor	87	76	106	84	20	21	25	22	---	---	---	---	---	---	1	---	3	4
Mount Pindus	30	28	[illegible]	5	---	---	7	[illegible]	---	---	---	---	---	---	---	---	4	---
OTSEGO CO.	952	835	1,360	952	143	125	166	116	14	7	2	2	11	16	6	4	57	26
Bagley (inc. part of Gaylord village)	191	171	302	223	23	14	40	32	1	---	1	1	3	3	---	1	10	[illegible]
Gaylord vill. (part of)	110	120	59	48	10	7	13	14	---	---	---	---	2	1	---	1	3	4
Charlton	29	24	38	24	4	3	1	1	1	1	---	---	1	1	---	---	2	1
Chester	13	14	78	63	2	3	4	1	4	1	1	---	2	4	4	3	11	4
Corwith	211	174	140	100	37	35	35	18	---	---	---	---	---	---	---	---	---	---
Dover	12	13	70	60	5	9	7	[illegible]	---	---	---	---	---	---	---	---	2	---
Elmira	158	133	102	76	15	14	16	17	3	1	---	---	3	6	1	---	15	6
Hayes	64	47	120	25	5	6	11	6	3	3	---	1	---	---	---	---	5	1
Livingston (inc. part of Gaylord village)	202	190	300	264	42	30	41	24	2	1	---	---	2	2	1	---	11	8
Gaylord vill. (part of)	123	117	98	101	20	12	23	15	1	1	---	---	2	2	---	---	[illegible]	5
Otsego Lake	72	69	210	117	10	11	11	11	---	---	---	---	---	---	---	---	1	---
Gaylord vill. (in Bagley and Livingston)	238	237	157	149	30	19	36	29	1	1	---	---	4	3	---	1	9	9
OTTAWA CO.	5,272	5,167	12,454	11,187	1,431	1,446	805	752	62	24	17	14	25	32	22	9	224	140
Allandale	229	234	438	393	69	65	24	26	2	2	1	1	2	1	1	---	7	4
Blendon	102	95	588	510	56	46	15	19	1	---	---	---	---	1	---	---	1	1
Chester (inc. part of Lisbon village)	364	328	345	280	88	87	33	30	1	1	---	2	1	2	---	---	8	4
Lisbon vill. (part of)	14	22	7	6	2	---	2	3	---	---	---	---	---	---	---	---	---	---
Crockery	234	210	343	328	43	46	29	29	---	---	---	---	2	1	---	---	7	3
Georgetown	415	370	446	384	86	69	47	43	5	4	---	3	---	---	1	---	11	7
Grand Haven	118	109	344	256	25	24	21	25	4	---	---	1	2	4	---	---	[illegible]	3
Holland (inc. part of Zeeland village)	328	297	1,177	1,079	76	69	41	33	---	---	---	---	---	2	---	---	8	5
Zeeland vill. (part of)	8	6	39	38	---	---	1	1	---	---	---	---	---	---	---	---	---	---
Jamestown	263	271	731	628	107	101	42	42	2	---	---	1	3	2	---	1	7	9
Olive	267	221	724	579	76	104	71	48	2	---	1	1	1	1	---	---	2	5
Polkton (including Coopersville vill.)	575	647	580	515	74	72	51	38	10	5	4	---	4	3	2	---	28	22
Coopersville village	232	286	84	99	21	19	22	17	1	2	2	---	1	2	1	---	12	8
Robinson	148	144	157	125	22	27	14	15	3	4	1	---	1	2	---	1	13	7
Spring Lake (includ. Spring Lake vill.)	203	214	649	653	70	55	39	34	4	1	2	---	2	2	1	3	17	11
Spring Lake village	111	118	217	246	38	30	10	18	4	1	1	---	2	2	1	---	8	6
Tallmage	282	284	355	272	38	52	57	44	4	4	4	4	3	6	9	3	24	14
Wright	432	409	290	228	79	61	47	31	4	2	1	1	---	1	1	---	3	1
Zeeland (inc. part of Zeeland village)	194	190	1,194	1,100	122	125	79	67	1	---	1	---	---	---	---	---	4	1
Zeeland vill. (part of)	47	47	288	304	30	32	25	21	1	---	1	---	---	---	---	---	4	1

TABLE XVI.—CONTINUED.—*Parent-nativity of population.*

Counties, townships, villages, cities and wards.	Nativity of parents.																	
	Native.		Foreign.		Foreign father, native mother.		Foreign mother, native father.		Mother unknown. Father.				Father unknown. Mother.				Both unknown.	
									Native.		Foreign.		Native.		Foreign.			
	Males.	Females.	Males.	Females.	Males.	Females.	Males.	Females.	Males.	Females.	Males.	Females.	Males.	Females.	Males.	Females.	Males.	Females.
OTTAWA CO.—*Con.*																		
Lisbon vill. (in Sparta, Kent Co. and Chester, Ottawa Co.)	59	82	20	19	5	4	7	9	---	---	1	1	---	---	---	---	1	---
Zeeland vill. (in Holland and Zeeland)	55	53	327	342	30	32	26	22	1	---	1	---	---	---	---	---	4	1
Grand Haven city	442	528	1,855	1,787	187	207	83	109	6	1	---	---	4	4	3	---	30	24
1st ward	86	97	401	387	45	48	26	23	1	---	---	---	---	---	---	---	---	1
2d ward	127	150	220	220	40	47	14	12	1	---	---	---	---	---	---	---	2	---
3d ward	184	231	864	844	68	82	23	50	4	1	---	---	4	4	3	---	19	21
4th ward	45	50	370	336	34	30	20	24	---	---	---	---	---	---	---	---	9	2
Holland city	626	616	2,238	2,060	213	236	112	119	13	---	2	---	---	---	4	1	48	19
1st ward	216	187	650	579	73	77	28	28	1	---	---	---	---	---	---	---	---	---
2d ward	118	104	283	247	26	24	38	25	2	---	---	---	---	---	2	---	13	5
3d ward	129	158	636	625	51	58	22	29	9	---	1	---	---	---	---	1	22	10
4th ward	115	135	518	478	55	70	17	31	1	---	1	---	---	---	2	---	13	4
5th ward	48	32	151	131	8	7	7	6	---	---	---	---	---	---	---	---	---	---
PRESQUE ISLE CO.	255	155	2,893	2,149	120	105	87	71	1	2	8	4	3	5	14	6	24	9
Allis	53	31	90	61	16	10	15	12	---	---	---	---	---	---	---	---	---	---
Bearinger	28	11	117	68	12	7	8	11	---	---	1	---	1	---	2	---	3	1
Belknap	36	19	527	335	19	10	7	5	---	---	---	---	---	---	4	4	2	1
Bismark	14	9	54	40	3	1	6	1	---	---	---	---	---	---	1	1	---	1
Case	33	14	108	75	12	7	7	12	---	---	---	---	---	---	1	---	1	1
Krakow	5	2	213	182	1	---	3	2	---	---	---	---	---	1	1	---	---	---
Metz	13	2	387	161	10	7	5	2	---	---	---	---	---	---	---	---	---	---
Moltke	6	3	231	205	8	9	---	---	1	---	---	---	---	---	---	---	---	---
Posen	2	---	746	677	10	15	6	2	---	---	---	---	---	---	---	---	---	---
Presque Isle	14	20	46	31	13	14	5	5	---	---	6	4	2	1	3	1	8	3
Rogers (inc. Rogers village)	51	44	374	314	16	22	25	19	---	2	1	---	---	3	2	---	10	2
Rogers village	27	21	241	238	7	18	16	13	---	2	---	---	---	1	---	---	1	1
ROSCOMMON CO.	342	255	529	277	66	70	45	29	6	1	3	2	7	2	3	---	12	8
Denton	12	9	11	12	5	6	2	1	1	---	2	2	1	---	---	---	1	---
Gerrish	13	12	20	11	3	4	1	---	---	---	---	---	---	---	---	---	---	---
Higgins	176	145	153	116	27	32	14	16	5	1	1	---	6	2	3	---	11	8
Markey	12	12	4	1	3	1	6	---	---	---	---	---	---	---	---	---	---	---
Nester	41	19	111	30	5	1	4	---	---	---	---	---	---	---	---	---	---	---
Richfield	18	10	26	10	5	2	5	3	---	---	---	---	---	---	---	---	---	---
Roscommon	26	22	95	20	5	11	6	1	---	---	---	---	---	---	---	---	---	---
St. Helens	44	26	109	77	13	13	7	8	---	---	---	---	---	---	---	---	---	---
SAGINAW CO.	11,830	11,557	23,256	21,872	3,439	3,575	2,256	2,166	126	64	72	57	133	147	82	72	736	407
Albee	184	163	165	118	41	41	15	23	2	2	---	1	---	---	1	---	1	---
Birch Run	407	368	272	225	62	62	27	20	4	5	3	1	5	3	2	---	16	14
Blumfield	121	122	527	471	79	75	26	20	---	---	---	---	---	---	1	---	2	---
Brady (inc. Oakley village)	452	378	205	169	49	58	39	30	14	5	11	6	8	15	1	5	43	28

TABLE XVI.—CONTINUED.—*Parent-nativity of population.*

Counties, townships, villages, cities and wards.	Nativity of parents.																	
	Native.		Foreign.		Foreign father, native mother.		Foreign mother, native father.		Mother unknown.				Father unknown.				Both unknown.	
									Father.				Mother.					
									Native.		Foreign.		Native.		Foreign.			
	Males.	Females.	Males.	Females.	Males.	Females.	Males.	Females.	Males.	Females.	Males.	Females.	Males.	Females.	Males.	Females.	Males.	Females.
SAGINAW CO.—*Con.*																		
Oakley village	99	93	27	24	9	15	8	4	1	2	2	2	2	4	1	2	8	5
Brant	309	288	241	198	64	79	55	47	2	3	1	3	5	1	4	2	11	8
Bridgeport	312	302	614	508	59	55	23	24	3	2	1	---	3	---	---	2	18	9
Buena Vista	243	239	1,270	1,107	112	112	81	89	2	---	---	---	---	---	2	5	23	17
Carrolton (inc. Carrolton village)	162	144	825	750	81	100	33	32	3	---	1	4	---	1	1	---	3	2
Carrolton village	104	90	287	271	39	59	15	16	2	---	---	2	---	1	1	---	2	3
Chapin	268	255	76	52	40	35	22	17	2	---	---	---	3	5	---	---	11	3
Chesaning (includ. Chesaning village)	631	642	294	291	80	61	66	76	21	12	4	3	17	16	5	4	84	49
Chesaning village	299	328	104	123	31	34	28	30	9	7	2	---	6	6	3	1	48	32
Frankenmuth	244	254	621	537	134	132	30	29	---	---	---	---	---	---	---	---	---	1
Fremont	168	172	244	221	37	44	19	16	8	---	4	---	4	8	5	5	5	3
James	88	70	238	132	11	17	14	11	3	1	2	3	1	---	---	1	2	2
Jonesfield (inc. Merrill village)	202	202	339	289	53	45	43	52	4	8	1	2	---	1	---	---	14	3
Merrill village	97	90	81	81	18	18	14	17	1	2	1	2	---	---	---	---	8	2
Kochville	100	104	320	257	36	35	33	16	---	---	1	---	---	1	---	---	---	---
Lakefield	74	73	185	140	25	33	20	9	---	1	1	1	3	1	2	---	8	6
Maple Grove	313	254	390	314	94	90	66	57	5	2	3	4	5	6	1	---	31	18
Marion	78	68	262	241	17	8	12	13	1	1	1	1	2	2	---	1	1	---
Richland	239	240	424	347	66	54	48	48	---	2	---	---	1	1	---	1	9	2
Saginaw	184	167	357	318	69	57	42	31	2	2	---	---	1	3	---	---	50	19
Spaulding	55	53	186	155	19	9	18	19	---	---	---	---	---	1	1	1	---	---
St. Charles (inc. St. Charles village)	419	414	244	196	64	71	26	35	12	1	6	1	8	11	2	3	56	30
St. Charles village	147	185	61	59	13	16	8	14	7	1	2	---	6	7	2	2	26	16
Swan Creek	113	105	158	135	32	26	17	7	---	---	---	---	---	1	---	---	---	---
Taymouth	345	284	438	373	102	85	63	54	---	1	---	3	---	1	---	1	3	3
Thomastown	165	153	354	317	60	53	31	34	---	---	1	---	2	1	3	---	4	6
Tittabawassee	319	301	359	317	94	90	73	67	5	1	3	---	5	5	---	2	6	3
Zilwaukie	98	97	533	439	70	85	24	20	3	1	3	4	5	4	4	1	20	10
Saginaw city	5,537	5,645	13,115	13,255	1,789	1,963	1,290	1,270	30	19	25	20	57	59	46	38	315	170
1st ward	460	455	985	941	121	99	88	90	1	---	3	---	4	3	4	2	15	9
2d ward	513	540	1,032	1,132	147	162	108	121	1	---	---	---	---	---	---	---	3	---
3d ward	361	278	675	561	84	67	51	49	6	3	3	1	3	3	6	3	53	14
4th ward	307	302	1,194	1,211	108	151	86	66	2	1	2	---	4	3	1	2	18	17
5th ward	505	610	1,161	1,382	149	203	107	125	10	6	3	9	14	19	9	15	67	34
6th ward	295	314	502	606	86	92	54	52	2	---	1	1	5	3	1	3	23	20
7th ward	516	515	1,244	1,334	235	257	154	152	2	2	5	---	7	1	1	2	19	7
8th ward	277	290	623	538	95	121	52	57	4	3	2	2	5	6	5	3	40	21
9th ward	374	359	449	417	94	87	77	78	---	---	---	---	1	---	---	---	1	7
10th ward	464	433	1,033	1,007	158	183	131	120	---	3	---	---	5	7	1	1	13	5
11th ward	312	386	1,252	1,232	121	171	98	76	---	---	---	1	1	5	3	4	27	7
12th ward	336	350	813	810	101	94	60	77	1	---	3	3	5	3	3	1	8	12
13th ward	284	258	542	587	76	80	68	63	---	---	1	---	1	2	---	---	3	4
14th ward	241	254	728	702	90	81	58	62	1	---	1	---	---	---	2	---	8	5
15th ward	292	301	882	795	124	109	98	76	---	1	1	3	2	4	7	2	17	8

TABLE XVI.—CONTINUED.—*Parent-nativity of population.*

Counties, townships, villages, cities and wards.	Nativity of parents.																	
	Native.		Foreign.		Foreign father, native mother.		Foreign mother, native father.		Mother unknown. Father. Native.		Mother unknown. Father. Foreign.		Father unknown. Mother. Native.		Father unknown. Mother. Foreign.		Both unknown.	
	Males.	Females.	Males.	Females.	Males.	Females.	Males.	Females.	Males.	Females.	Males.	Females.	Males.	Females.	Males.	Females.	Males.	Females.
SANILAC CO.	2,285	2,044	12,047	10,897	1,809	1,735	1,357	1,204	32	22	47	35	38	26	53	52	163	99
Argyle	36	39	382	316	40	37	30	19	---	---	---	---	---	1	---	---	2	---
Austin	40	39	436	384	37	45	25	13	2	1	1	1	---	5	---	---	2	1
Bridgehampton (inc. part of Carsonville village)	67	63	533	473	79	68	62	63	---	---	1	---	---	---	---	---	4	1
Carsonville village (part of)	8	6	31	24	12	11	5	1	---	---	---	---	---	---	---	---	---	1
Buel	72	49	270	255	56	49	32	32	1	---	2	2	1	3	1	2	9	6
Custer (inc. part of Sanilac Center vill.)	76	57	324	273	34	28	25	26	4	2	2	---	---	1	3	4	9	7
Sanilac Center vill. (part of)	22	12	25	31	---	6	5	2	1	---	1	---	---	---	---	1	1	1
Delaware	72	60	962	884	87	85	34	29	---	---	1	---	1	1	2	2	5	---
Elk	114	106	457	455	96	85	98	78	---	1	2	---	---	2	2	1	3	1
Elmer	36	36	360	350	39	26	37	31	1	---	1	3	---	2	4	1	3	2
Evergreen	118	68	312	279	56	41	36	36	---	---	---	---	---	---	1	---	2	4
Flynn	56	33	369	281	40	50	43	35	---	---	---	---	---	---	---	---	---	---
Forester	52	53	351	324	55	54	33	25	1	---	1	---	4	---	1	4	4	2
Fremont	64	54	354	303	59	53	53	45	1	2	6	3	4	2	8	3	11	6
Greenleaf	79	76	337	267	36	25	28	17	1	---	2	1	3	---	1	---	2	2
Lamotte	82	75	241	214	38	39	26	23	2	2	1	---	2	---	3	1	2	1
Lexington (inc. the following villages)	293	305	749	825	199	197	123	119	5	4	6	7	7	3	6	9	34	18
Lexington village	106	101	159	222	42	44	21	29	2	---	2	3	---	1	1	2	8	7
Croswell village	55	72	180	189	31	24	22	25	---	---	2	1	1	1	1	2	5	3
Maple Valley (inc. Brown City village)	85	85	621	540	116	99	54	47	2	1	7	4	1	---	5	6	11	4
Brown City village	32	38	179	174	35	30	18	16	2	---	3	---	---	---	1	2	6	2
Marion (including Deckerville village)	96	97	607	537	93	83	76	82	1	---	7	3	2	2	3	7	8	10
Deckerville village	30	34	69	58	17	15	19	23	---	---	1	1	2	1	---	2	---	2
Marlette (including Marlette village)	184	173	881	780	110	112	75	77	2	3	5	7	5	1	2	7	24	14
Marlette village	98	91	249	232	35	48	23	29	---	2	2	4	5	1	2	5	19	8
Minden (inc. Minden village)	37	28	451	426	58	64	34	34	---	---	---	---	---	---	1	---	---	---
Minden village	20	12	129	144	29	25	18	19	---	---	---	---	---	---	---	---	---	---
Moore	53	41	351	313	44	35	35	22	2	---	---	---	1	---	4	---	---	1
Sanilac (including Port Sanilac vill.)	97	92	622	552	81	122	88	93	1	1	---	1	3	---	3	---	3	2
Port Sanilac village	24	21	105	128	17	25	21	20	---	---	---	---	---	---	---	---	---	---
Speaker	93	72	461	435	66	69	73	58	---	---	---	---	---	---	---	---	2	2
Washington (including part of Carsonville village)	91	89	523	479	117	123	78	70	---	1	1	3	2	---	1	1	2	3
Carsonville village (part of)	14	18	76	87	20	17	21	13	---	---	---	1	1	---	---	---	---	---
Watertown (including part of Sanilac Center village)	106	85	540	447	55	48	58	49	1	---	---	---	---	1	---	2	4	2

TABLE XVI.—CONTINUED.—*Parent-nativity of population.*

Counties, townships, villages, cities and wards.	Nativity of parents.																	
	Native.		Foreign.		Foreign father, native mother.		Foreign mother, native father.		Mother unknown. Father. Native.		Mother unknown. Father. Foreign.		Father unknown. Mother. Native.		Father unknown. Mother. Foreign.		Both unknown.	
	Males.	Females.	Males.	Females.	Males.	Females.	Males.	Females.	Males.	Females.	Males.	Females.	Males.	Females.	Males.	Females.	Males.	Females.
SANILAC CO.—*Con.*																		
Sanilac Center vill. (part of)	18	28	98	117	11	16	11	7	---	---	---	---	---	---	---	---	---	---
Wheatland	53	43	196	175	27	18	27	24	---	---	---	---	---	---	---	---	3	---
Worth	133	126	357	330	91	80	74	57	7	4	1	---	2	2	1	2	14	10
Carsonville village (in Bridgehampton and Washington)	22	24	107	111	32	28	26	14	---	---	---	1	1	---	---	---	---	1
Sanilac Center village (in Custer and Watertown)	40	40	123	148	11	22	16	9	1	---	1	---	---	---	---	1	1	1
SCHOOLCRAFT CO.	802	614	2,883	1,739	261	234	167	128	12	9	22	11	34	17	19	14	128	33
Doyle	60	50	278	146	35	27	14	6	---	---	---	---	1	1	---	---	2	1
Germfask	20	3	82	46	13	9	21	6	---	1	---	---	1	---	1	5	1	1
Harrison	65	37	228	89	38	22	18	13	---	---	2	1	5	---	4	1	32	3
Hiawatha	216	173	692	490	23	19	13	14	---	1	---	1	---	1	1	3	4	---
Inwood	41	19	105	83	14	24	10	8	---	---	1	---	---	1	---	---	---	2
Manistique (including Manistique vill.)	257	243	885	626	76	79	40	49	11	4	10	4	24	11	10	5	79	23
Manistique village	214	203	773	546	55	66	35	45	11	4	8	3	17	10	7	4	64	18
Seney	52	24	270	103	19	19	19	10	---	---	---	---	---	---	---	---	---	---
Thompson	91	65	343	156	43	35	32	22	1	3	9	5	3	3	3	---	10	3
SHIAWASSEE CO.	10,030	9,660	4,364	3,858	1,189	1,070	745	786	78	52	26	13	86	84	13	17	526	257
Antrim	285	298	124	101	38	28	27	16	---	1	---	---	3	2	---	---	15	4
Bennington	408	380	190	143	32	30	34	25	4	1	---	1	5	2	1	1	22	6
Burns (inc. Byron village)	536	499	131	118	58	49	20	41	8	1	1	---	5	8	---	---	9	12
Byron village	139	158	31	25	26	16	2	12	3	---	---	---	2	2	---	---	5	7
Caledonia	394	403	259	202	54	34	21	16	3	1	4	1	2	3	---	---	49	20
Fairfield	397	301	82	56	37	31	21	24	1	1	2	---	4	3	---	---	13	5
Hazelton	491	422	287	233	84	75	60	71	3	6	3	3	4	6	3	2	28	15
Middlebury	292	292	77	69	35	26	22	18	10	9	---	1	5	4	1	4	34	11
New Haven	411	404	296	246	87	91	39	38	---	2	1	---	1	2	---	---	8	3
Owosso	312	289	193	176	52	30	30	29	2	1	4	---	---	1	---	1	10	3
Perry (including the following villages)	691	657	150	128	73	59	52	53	3	2	---	---	4	2	1	1	17	9
Morrice village	149	172	23	27	11	11	9	8	---	---	---	---	---	---	---	1	4	7
Perry village	193	196	32	35	21	15	16	15	---	1	---	---	---	---	---	---	---	1
Rush	379	342	190	147	66	66	41	30	11	9	---	1	10	11	1	2	25	16
Sciota (inc. Laingsburg village)	474	451	221	179	49	46	28	28	8	1	2	2	8	12	1	3	41	42
Laingsburg village	268	258	48	38	20	24	14	16	6	1	2	2	6	12	1	2	36	36
Shiawassee (including Bancroft vill.)	728	684	163	154	60	40	29	42	1	1	3	---	1	1	1	---	8	9
Bancroft village	245	244	49	51	20	10	12	9	1	---	---	---	---	---	---	---	---	---
Venice	406	339	208	172	37	30	30	27	4	5	---	---	5	6	1	1	9	9
Vernon (inc. the following villages)	895	888	213	181	56	57	40	35	1	2	1	1	6	11	---	---	59	31

TABLE XVI.—CONTINUED.—*Parent-nativity of population.*

Counties, townships, villages, cities and wards.	Nativity of parents.																	
	Native.		Foreign.		Foreign father, native mother.		Foreign mother, native father.		Mother unknown. Father. Native.		Mother unknown. Father. Foreign.		Father unknown. Mother. Native.		Father unknown. Mother. Foreign.		Both unknown.	
	Males.	Females.	Males.	Females.	Males.	Females.	Males.	Females.	Males.	Females.	Males.	Females.	Males.	Females.	Males.	Females.	Males.	Females.
SHIAWASSEE CO.-*Con.*																		
Durand village	298	299	83	86	26	24	17	21	---	1	---	---	2	4	---	---	24	16
Vernon village	183	189	48	31	10	16	7	5	---	1	---	---	---	3	---	---	11	10
Woodhull	299	280	74	66	51	27	24	28	2	2	---	---	---	1	---	---	3	3
Corunna city	450	482	185	192	47	48	44	54	2	---	1	---	6	3	1	---	19	17
1st ward	199	193	67	82	23	30	20	27	1	---	---	---	3	---	1	---	18	11
2d ward	181	213	76	71	22	14	18	23	---	---	1	---	3	2	---	---	1	6
3d ward	70	76	42	39	2	4	6	4	1	---	---	---	---	1	---	---	---	---
Owosso city	2,182	2,249	1,321	1,295	273	303	183	211	15	7	4	3	17	6	2	2	157	42
1st ward	652	723	225	249	77	102	45	57	4	2	2	3	12	4	---	---	98	33
2d ward	603	631	259	250	70	78	56	59	---	---	---	---	---	---	---	---	---	1
3d ward	321	326	227	245	44	37	34	31	---	---	---	---	---	---	---	---	5	---
4th ward	606	569	610	551	82	86	48	64	11	5	2	---	5	2	2	2	54	8
ST. CLAIR CO.	6,368	6,247	15,697	14,826	2,827	2,665	2,223	2,252	77	59	94	66	69	66	67	59	422	237
Berlin	276	249	202	187	90	64	55	50	4	2	2	---	2	2	1	---	6	1
Brockway (inc. Yale village)	221	217	676	648	137	149	111	104	2	---	3	2	1	1	3	2	2	4
Yale village	96	113	259	280	71	81	54	50	2	---	2	2	1	1	2	2	1	4
Burtchville	34	36	189	156	40	29	33	28	---	---	---	---	1	1	1	1	1	---
Casco	164	160	612	533	98	101	40	34	1	1	1	1	1	1	1	---	1	2
China	204	187	403	325	88	70	33	43	1	4	4	---	2	3	3	2	8	8
Clay (includ. Algonac village)	377	381	373	357	133	103	115	93	---	---	---	---	4	2	2	4	4	4
Algonac village	225	230	156	157	72	63	57	47	---	---	---	---	3	2	2	3	4	4
Clyde	134	94	303	283	71	56	59	60	4	1	1	---	---	3	---	---	9	3
Columbus	202	177	296	227	79	56	45	40	---	1	---	---	1	---	---	---	3	1
Cottrellville	168	166	275	224	58	43	64	57	2	---	1	---	---	1	---	---	3	---
East China	48	49	59	43	10	14	18	22	2	4	---	---	---	---	1	---	---	2
Emmet (inc. Emmet village)	73	54	521	416	59	62	27	32	1	---	1	---	1	---	1	---	6	3
Emmet village	32	18	68	53	8	8	7	14	1	---	1	---	1	---	1	---	5	2
Fort Gratiot	101	77	213	208	61	58	56	51	1	---	3	---	---	2	1	2	4	2
Grant	74	81	280	286	72	51	63	44	5	5	8	6	6	---	4	5	9	16
Greenwood	80	101	465	430	73	66	77	48	2	2	7	1	2	4	2	---	23	5
Ira	192	188	419	341	103	87	36	55	2	1	7	10	2	1	---	---	9	8
Kenockee	107	98	443	382	95	86	41	48	1	---	1	5	---	1	1	1	13	9
Kimball	170	160	406	366	111	95	85	66	---	1	---	---	---	---	---	1	2	---
Lynn	74	69	254	215	56	44	34	36	3	8	8	6	3	4	4	3	10	7
Mussey (inc. Capac village)	145	175	530	482	79	92	59	54	1	3	2	---	2	5	1	---	13	9
Capac village	81	102	107	108	18	27	31	27	1	3	2	---	1	4	---	---	11	8
Port Huron	108	113	432	422	51	58	54	57	1	---	4	2	5	4	5	2	32	11
Riley (inc. part of Memphis village)	304	289	315	299	92	97	76	77	3	6	3	4	1	2	2	1	12	13
Memphis vill. (part of)	58	61	39	34	12	23	5	11	---	---	1	---	---	1	1	---	3	4
St. Clair	279	270	492	404	88	75	47	45	---	1	1	2	---	---	---	---	2	1
Wales	254	238	300	280	88	82	82	81	4	5	6	6	5	11	1	5	59	41
Memphis village (in Richmond, Macomb Co., and Riley, St. Clair Co.)	138	129	109	100	32	53	14	29	---	---	1	---	---	1	1	---	3	4

TABLE XVI.—CONTINUED.—*Parent-nativity of population.*

Counties, townships, villages, cities and wards.	Nativity of parents.																	
	Native.		Foreign.		Foreign father, native mother.		Foreign mother, native father.		Mother unknown. Father.				Father unknown. Mother.				Both unknown.	
									Native.		Foreign.		Native.		Foreign.			
	Males.	Females.	Males.	Females.	Males.	Females.	Males.	Females.	Males.	Females.	Males.	Females.	Males.	Females.	Males.	Females.	Males.	Females.
ST. CLAIR CO.—*Con.*																		
Marine City	595	631	724	739	197	178	159	148	9	2	6	4	6	7	8	11	44	17
1st ward	219	246	274	312	73	63	76	68	5	---	3	---	1	---	4	6	14	5
2d ward	120	132	208	207	63	49	46	45	4	2	3	4	3	6	4	4	27	12
3d ward	256	253	242	220	61	66	37	35	---	---	---	---	2	1	---	1	3	---
Port Huron city	1,657	1,637	5,878	5,915	664	694	635	742	24	10	23	14	23	9	24	15	126	50
1st ward	180	131	600	551	60	65	60	73	1	1	---	---	1	---	6	2	6	1
2d ward	203	212	353	360	[illegible]	31	46	55	1	---	---	---	1	1	1	1	---	1
3d ward	127	130	498	546	57	64	76	74	---	---	---	---	---	---	---	1	2	---
4th ward	263	258	631	701	111	112	112	141	17	5	13	11	12	5	14	8	83	23
5th ward	189	224	696	728	80	103	74	87	4	1	2	1	3	---	---	2	7	7
6th ward	240	269	711	753	100	108	59	100	---	---	---	1	2	---	---	---	9	11
7th ward	101	102	563	553	57	58	57	58	---	1	1	---	---	---	1	---	2	2
8th ward	153	144	974	942	76	71	71	63	1	1	7	1	4	3	2	1	16	5
9th ward	128	85	475	424	48	46	42	43	---	1	---	---	---	---	---	---	1	---
10th ward	73	82	377	357	39	36	38	48	---	---	---	---	---	---	---	---	---	---
St. Clair city	327	350	637	658	134	135	119	137	4	2	2	3	1	2	1	4	22	17
1st ward	174	195	296	288	54	65	47	64	4	---	2	3	1	2	1	4	22	17
2d ward	153	155	341	370	80	[illegible]	72	73	---	2	---	---	---	---	---	---	---	---
ST. JOSEPH CO.	8,590	8,624	2,574	2,398	590	577	288	305	91	54	17	[illegible]	116	104	11	12	460	267
Burr Oak (including Burr Oak village)	531	551	186	157	48	52	15	14	9	6	1	---	15	11	1	---	21	27
Burr Oak village	231	258	35	34	14	20	4	5	4	5	1	---	10	10	---	---	14	13
Colon	702	724	71	62	36	19	7	3	---	3	---	---	2	5	---	---	7	7
Constantine (includ. Constantine village)	699	774	131	134	34	40	20	29	8	4	1	1	12	13	2	1	46	26
Constantine village	426	499	78	88	19	25	9	18	[illegible]	1	---	---	3	4	---	1	9	10
Fabius	305	278	156	129	21	16	10	8	---	---	1	---	1	2	---	---	1	---
Fawn River	191	205	67	58	10	15	10	3	5	---	2	---	4	2	---	---	14	6
Florence	274	239	109	75	32	33	7	10	---	2	---	1	1	2	1	---	10	4
Flowerfield	477	417	93	92	18	23	14	14	---	---	---	---	---	---	---	---	---	---
Leonidas	595	448	75	62	22	29	19	14	5	4	---	---	6	6	---	1	16	16
Lockport (inc. Three Rivers village)	1,356	1,416	322	356	84	88	67	77	14	2	3	1	23	6	---	2	79	36
Three Rivers village	1,059	1,151	243	267	68	73	57	65	14	2	3	1	21	6	---	[illegible]	73	35
Mendon (including Mendon village)	645	671	147	140	64	46	20	20	10	8	2	---	5	12	2	1	27	8
Mendon village	263	300	44	51	19	18	7	9	6	2	1	---	3	8	2	---	16	5
Mottville	249	246	16	21	4	11	[illegible]	5	1	---	1	---	2	1	---	---	3	1
Nottawa (including Centerville village)	612	608	171	164	52	39	28	23	9	7	1	2	8	[illegible]	1	1	34	39
Centerville village	205	263	60	82	12	20	14	10	2	2	1	---	3	5	---	1	13	13
Park	441	426	41	32	14	19	---	4	11	6	---	1	13	18	1	2	28	15
Sherman	121	109	342	311	28	17	8	4	3	---	1	---	---	---	---	---	7	---
Sturgis (inc. Sturgis village)	899	975	503	478	86	81	36	53	12	8	3	3	21	15	2	4	135	67
Sturgis village	716	824	426	414	68	73	27	41	11	7	3	3	17	14	2	4	123	61
White Pigeon (inc. White Pigeon vill.)	493	537	144	127	37	49	24	24	4	4	1	---	3	2	1	---	32	15
White Pigeon vill.	319	362	72	76	20	21	14	17	2	3	---	---	2	---	1	---	21	9

TABLE XVI.—CONTINUED.—*Parent-nativity of population.*

Counties, townships, villages, cities and wards.	Nativity of parents.																	
	Native.		Foreign.		Foreign father, native mother.		Foreign mother, native father.		Mother unknown. Father. Native.		Mother unknown. Father. Foreign.		Father unknown. Mother. Native.		Father unknown. Mother. Foreign.		Both unknown.	
	Males.	Females.	Males.	Females.	Males.	Females.	Males.	Females.	Males.	Females.	Males.	Females.	Males.	Females.	Males.	Females.	Males.	Females.
TUSCOLA CO.	7,034	6,401	7,009	6,562	1,759	1,630	1,429	1,367	88	59	48	58	84	94	64	52	412	262
Akron	379	337	380	392	85	76	84	86	2	2	1	2	3	4	1	2	7	4
Almer	358	329	210	155	68	82	63	54	---	---	1	1	1	---	2	---	2	4
Arbela	384	370	164	134	79	56	43	45	3	2	---	---	3	3	1	---	15	21
Columbia (including Unionville village)	266	208	434	384	74	72	67	73	---	---	---	---	---	---	---	---	---	---
Unionville village	102	75	74	78	17	16	9	16	---	---	---	---	---	---	---	---	---	---
Dayton	258	215	333	293	80	71	70	87	3	---	3	2	---	1	2	2	0	4
Denmark (inc. Reese village)	389	343	489	402	103	80	52	68	1	1	---	---	---	---	---	3	6	5
Reese village	69	73	95	91	25	17	12	26	---	---	---	---	---	---	---	2	5	3
Elkland (inc. Cass City village)	239	244	547	531	92	110	79	61	3	7	4	4	4	3	2	2	26	17
Cass City village	123	141	237	239	42	59	22	24	1	4	0	3	3	2	1	1	15	10
Ellington	192	141	141	143	47	33	67	58	1	1	---	---	3	---	---	1	1	1
Elmwood (inc. Gagetown village)	191	160	456	439	72	50	62	63	5	6	6	13	2	8	9	4	34	22
Gagetown village	32	27	95	107	14	10	6	10	1	2	1	---	---	2	---	1	9	8
Fair Grove	495	450	346	316	93	88	65	48	5	3	2	2	3	5	2	2	18	13
Fremont (inc. Mayville village)	284	286	482	461	136	111	101	89	8	3	1	3	3	4	3	3	20	23
Mayville village	106	120	158	197	47	38	48	45	1	---	---	---	1	---	---	---	1	4
Gilford	193	180	275	228	48	34	51	45	3	5	5	2	6	9	8	5	39	19
Indian Fields (inc. Caro village)	615	605	344	385	116	144	99	86	7	9	3	2	8	11	7	2	46	35
Caro village	411	424	235	277	86	101	78	71	6	7	2	1	6	8	5	1	27	28
Juniata	326	309	140	140	70	35	40	46	9	2	2	3	6	9	---	2	24	16
Kingston (inc. part of Kingston village)	165	150	325	302	60	66	66	59	2	1	---	8	1	2	2	2	11	3
Kingston vill. (pt. of)	30	26	56	55	10	11	9	11	---	1	---	---	1	---	1	---	4	2
Koylton (inc. part of Kingston village)	164	117	276	279	63	48	61	52	1	---	1	---	---	3	---	1	8	5
Kingston vill. (pt. of)	9	8	12	18	7	2	5	8	---	---	---	---	---	---	---	---	---	---
Millington (includ. Millington village)	430	393	257	243	61	65	51	48	13	9	3	3	9	7	5	8	16	23
Millington village	119	153	56	69	16	17	12	16	8	1	2	---	4	---	---	3	16	7
Novesta	166	144	214	217	57	58	36	52	6	1	7	4	5	3	12	8	10	5
Tuscola	385	309	209	198	59	63	38	30	---	---	1	---	1	2	1	---	10	8
Vassar (inc. Vassar village)	588	603	407	358	134	145	96	91	13	4	5	8	23	18	5	4	76	24
Vassar village	375	403	228	216	81	99	52	58	11	3	2	5	13	15	2	2	57	13
Watertown	264	264	257	271	78	73	67	60	1	---	---	---	---	---	---	---	3	5
Wells	189	165	193	167	58	47	39	42	2	2	2	1	3	1	2	1	1	4
Wisner	114	79	130	124	26	23	32	24	---	1	---	---	---	1	---	---	3	1
Kingston village (in Kingston and Koylton)	39	34	68	73	17	13	14	19	---	1	---	---	1	---	1	---	4	2
VAN BUREN CO.	11,421	11,449	2,135	1,823	840	858	517	487	116	70	23	14	178	172	12	10	572	362
Almena	384	346	45	29	20	21	8	12	1	1	---	---	1	1	---	1	8	2
Antwerp (inc. Lawton village)	722	753	79	72	35	30	33	14	8	4	---	---	5	8	---	---	49	44
Lawton village	322	340	35	36	20	11	10	4	4	3	---	---	2	1	---	---	15	17

TABLE XVI.—CONTINUED.—*Parent-nativity of population.*

Counties, townships, villages, cities and wards.	Nativity of parents.																	
	Native.		Foreign.		Foreign father, native mother.		Foreign mother, native father.		Mother unknown. Father. Native.		Mother unknown. Father. Foreign.		Father unknown. Mother. Native.		Father unknown. Mother. Foreign.		Both unknown.	
	Males.	Females.	Males.	Females.	Males.	Females.	Males.	Females.	Males.	Females.	Males.	Females.	Males.	Females.	Males.	Females.	Males.	Females.
VAN BUREN CO.—*Con.*																		
Arlington	538	487	103	89	47	50	29	23	12	11	4	-	6	12	1	3	31	26
Bangor (inc. Bangor village)	920	921	118	107	77	74	25	29	[illegible]	7	2	1	13	14	1	2	32	30
Bangor village	351	374	40	39	22	35	5	10	2	3	---	---	4	7	1	1	11	[illegible]
Bloomingdale (inc. the following vill's)	775	792	76	63	47	40	45	34	7	2	---	---	9	14	1	---	18	13
Bloomingdale village	129	168	12	10	12	8	8	8	3	---	---	---	6	4	---	---	4	5
Gobleville vill. (pt. of)	107	120	17	12	12	9	[illegible]	5	1	1	---	---	---	1	1	---	2	3
Columbia (including Breedsville village)	673	646	120	105	47	43	30	31	3	2	---	1	---	5	---	---	6	4
Breedsville village	87	92	15	9	10	9	5	7	1	1	---	1	---	---	---	---	---	---
Covert	472	483	104	78	57	54	25	32	1	---	1	---	2	1	---	---	11	15
Decatur (inc. Decatur village)	657	789	178	147	34	32	27	31	26	10	5	3	46	29	3	1	93	47
Decatur village	406	538	93	76	21	23	10	14	17	7	3	2	21	19	3	1	48	34
Geneva	544	489	148	111	50	33	32	19	1	2	1	1	4	2	---	---	19	8
Hamilton	379	359	61	41	23	25	14	6	---	---	---	---	2	1	---	---	2	1
Hartford (inc. Hartford village)	875	865	122	106	66	69	45	33	10	9	2	---	23	22	2	1	67	33
Hartford village	333	380	40	41	30	28	19	13	9	6	1	---	19	17	2	---	44	23
Keeler	352	336	87	73	21	34	10	15	8	1	1	1	15	9	---	---	58	31
Lawrence (inc. Lawrence village)	636	667	90	80	49	57	22	26	4	1	1	1	12	11	---	1	27	28
Lawrence village	198	251	26	29	4	10	7	4	2	---	---	---	4	5	---	---	9	6
Paw Paw (inc. Paw Paw village)	858	912	137	140	62	67	32	35	12	8	3	2	23	25	1	1	67	42
Paw Paw village	468	557	77	80	31	35	18	17	7	5	3	2	14	21	---	---	41	30
Pine Grove (inc part of Gobleville vill.)	747	712	111	86	40	57	17	24	---	---	---	---	---	---	---	---	1	---
Gobleville vill. (pt. of)	114	123	13	9	11	22	1	2	---	---	---	---	---	---	---	---	---	---
Porter	438	388	73	53	24	28	27	21	4	3	---	1	6	2	1	---	15	13
South Haven (inc. South Haven vill.)	998	1,085	435	396	103	110	77	85	11	9	3	3	7	12	2	---	58	24
South Haven village	737	817	264	265	68	81	61	66	5	5	2	1	7	8	2	---	44	16
Waverly	453	419	48	47	38	34	19	17	2	---	---	---	4	4	---	---	10	1
Gobleville village (in Bloomingdale and Pine Grove)	221	243	30	21	23	31	10	7	1	1	---	---	---	1	1	---	2	3
WASHTENAW CO.	10,037	10,847	8,347	8,189	1,701	1,779	923	947	27	35	23	18	54	68	14	18	303	179
Ann Arbor	237	203	276	234	38	37	26	32	---	---	---	---	1	1	---	1	3	2
Augusta	505	461	355	268	78	51	48	39	2	2	1	1	---	[illegible]	---	---	2	3
Bridgewater	227	218	222	201	70	56	15	14	---	5	1	---	3	3	1	1	16	11
Dexter	151	127	164	116	35	31	28	25	---	---	---	---	---	---	---	---	---	---
Freedom	108	97	380	314	70	58	41	24	---	---	---	---	---	---	---	---	---	---
Lima (inc. part of Chelsea village)	208	200	221	180	47	52	38	34	1	1	---	---	1	---	---	---	4	3
Chelsea vill. (part of)	15	9	5	3	4	4	1	1	---	---	---	---	---	---	---	---	1	1
Lodi (includ. part of Saline village)	232	246	358	258	46	55	12	20	---	---	1	---	---	1	---	---	4	2
Saline vill. (part of)	41	28	15	14	2	1	2	5	---	---	---	---	---	---	---	---	2	1

TABLE XVI.—CONTINUED.—*Parent-nativity of population.*

Counties, townships, villages, cities and wards.	Nativity of parents.																	
	Native.		Foreign.		Foreign father, native mother.		Foreign mother, native father.		Mother unknown.				Father unknown.				Both unknown.	
									Father.				Mother.					
									Native.		Foreign.		Native.		Foreign.			
	Males.	Females.	Males.	Females.	Males.	Females.	Males.	Females.	Males.	Females.	Males.	Females.	Males.	Females.	Males.	Females.	Males.	Females.
WASHTENAW CO.-*Con.*																		
Lyndon	175	163	124	128	41	28	8	8	1	1	---	---	---	2	---	---	---	---
Manchester (includ. Manchester village)	493	486	415	422	103	91	43	51	1	---	1	---	---	1	---	---	3	7
Manchester village	240	268	237	271	43	44	28	27	---	---	---	---	---	1	---	---	2	1
Northfield	221	188	288	249	74	67	45	34	2	1	1	---	---	---	---	---	1	2
Pittsfield	297	263	203	152	40	50	15	22	1	3	3	3	1	2	3	1	55	27
Salem	343	332	215	194	37	28	24	28	---	---	---	---	---	1	---	---	1	---
Saline (inc. part of Saline village)	421	432	333	270	56	56	16	32	1	3	1	1	---	1	---	---	11	11
Saline vill. (part of)	157	167	98	97	37	30	9	10	---	1	---	---	---	---	---	---	8	5
Scio (includ. Dexter village)	399	441	436	375	82	81	17	37	4	1	---	---	1	3	2	---	11	3
Dexter village	202	260	129	135	54	51	4	16	4	1	---	---	1	3	2	---	7	2
Sharon	204	216	277	238	39	37	23	17	---	1	---	---	---	---	---	---	---	1
Superior	312	329	163	140	38	42	16	22	1	1	2	1	5	5	3	---	18	5
Sylvan (inc. part of Chelsea village)	478	553	516	481	111	95	39	49	2	---	1	---	4	3	---	1	8	8
Chelsea vill. (part of)	307	371	264	271	47	48	25	35	1	---	1	---	1	2	---	---	3	3
Webster	221	221	150	123	30	33	16	19	---	---	3	---	2	2	1	---	14	5
York (inc. the following villages)	646	642	180	157	63	78	16	27	3	---	---	---	3	7	1	2	13	6
Milan vill. (part of)	203	236	37	33	18	21	3	6	1	---	---	---	1	1	1	1	3	4
Saline vill. (part of)	4	4	2	5	2	2	2	1	---	---	---	---	---	1	---	---	---	---
Ypsilanti	388	404	165	153	45	48	32	39	3	---	2	1	3	2	---	2	14	2
Chelsea village (in Lima and Sylvan)	322	380	269	274	51	52	26	36	1	---	1	---	1	2	---	---	1	4
Milan vill. (in Milan, Monroe Co. and York, Washtenaw Co.)	339	393	62	54	39	34	8	14	2	1	---	---	1	3	1	2	5	6
Saline vill. (in Lodi, Saline and York)	202	199	115	116	41	33	13	16	---	1	---	---	---	1	---	---	5	6
Ann Arbor city	2,165	2,631	2,232	2,600	358	443	245	228	3	2	5	8	12	12	1	3	80	34
1st ward	509	720	445	566	76	90	36	50	---	1	---	2	2	1	---	2	13	3
2d ward	178	187	733	753	84	101	36	32	1	1	1	---	3	---	---	---	18	3
3d ward	357	352	479	443	69	65	65	45	2	2	4	3	3	5	---	---	31	14
4th ward	481	576	238	381	59	86	47	38	---	---	---	---	---	---	---	---	1	1
5th ward	149	168	152	154	24	40	23	23	---	---	---	---	---	---	---	---	---	---
6th ward	491	628	185	303	46	61	38	40	---	5	---	3	4	6	1	1	17	13
Ypsilanti city	1,606	1,994	674	933	200	262	160	146	2	7	1	3	18	16	2	7	45	47
1st ward	377	438	100	134	54	61	42	45	1	3	1	2	5	8	1	6	24	25
2d ward	323	421	77	121	32	46	18	15	1	3	---	---	3	4	---	1	6	7
3d ward	396	556	143	216	47	68	41	35	---	---	---	---	1	1	---	---	1	3
4th ward	203	228	77	113	21	29	19	13	---	---	---	1	3	2	---	---	1	3
5th ward	307	351	277	352	46	58	40	38	---	1	---	---	6	1	1	---	13	9
WAYNE CO.	30,583	31,848	94,282	97,390	9,669	10178	6,105	6,080	233	130	179	106	281	246	209	172	3129	1641
Brownstown	522	545	410	357	103	108	70	53	3	1	1	1	2	4	3	4	12	10
Canton	374	372	194	153	37	40	39	35	1	1	---	1	1	1	---	1	2	1
Dearborn (inc. Dearborn village)	378	401	788	762	80	73	68	65	2	2	---	---	---	---	---	1	20	33
Dearborn village	104	112	254	236	20	20	19	19	---	---	---	---	---	---	---	1	2	---
Ecorce	731	674	1,400	1,222	190	188	101	110	1	---	---	---	5	3	1	---	4	6

TABLE XVI.—CONTINUED.—*Parent-nativity of population.*

Counties, townships, villages, cities and wards.	Nativity of parents.																	
	Native.		Foreign.		Foreign father, native mother.		Foreign mother, native father.		Mother unknown. Father. Native.		Mother unknown. Father. Foreign.		Father unknown. Mother. Native.		Father unknown. Mother. Foreign.		Both unknown.	
	Males.	Females.	Males.	Females.	Males.	Females.	Males.	Females.	Males.	Females.	Males.	Females.	Males.	Females.	Males.	Females.	Males.	Females.
WAYNE CO.—*Con.*																		
Greenfield (includ. Highland Park vill.)	299	292	798	702	105	109	79	58	7	2	---	---	2	---	1	---	6	2
Highland Park vill.	40	36	64	63	11	22	10	8	---	---	---	---	1	---	1	---	1	---
Grosse Point (inc. the following villages)	621	618	844	735	159	152	126	114	---	[illegible]	---	1	---	1	---	---	1	1
Grosse Point vill.	47	37	28	31	9	4	18	15	---	1	---	1	---	---	---	---	---	---
Grosse Pointe Farm village	104	127	87	127	20	28	15	19	---	1	---	---	---	---	---	---	---	---
Hamtramck	187	169	734	689	103	90	53	45	---	---	---	---	---	---	1	---	2	2
Huron (includ. New Boston village)	486	429	483	369	74	99	50	38	3	2	---	---	6	2	---	---	4	2
New Boston village	53	58	35	29	13	24	10	10	---	---	---	---	---	---	---	---	---	---
Livonia	321	296	377	331	63	49	31	16	---	2	1	---	3	3	2	---	19	7
Monguagon (includ. Trenton village)	396	430	545	538	110	90	69	64	---	1	1	---	3	[illegible]	---	2	1	6
Trenton village	156	170	238	237	58	50	30	32	---	1	1	---	---	1	---	2	---	4
Nankin (inc. Wayne village)	707	741	543	502	118	126	72	76	3	2	1	2	3	1	5	1	425	235
Wayne village	323	381	166	177	63	58	27	46	---	---	---	---	---	---	---	---	---	---
Plymouth (inc. the following villages)	1,287	1,326	573	540	133	140	90	100	14	4	4	1	12	14	5	---	63	26
Northville village	577	605	190	202	54	58	30	40	4	2	1	---	3	3	1	---	42	13
Plymouth village	342	380	138	151	49	43	20	32	[illegible]	2	2	1	6	8	4	---	12	8
Redford	348	313	620	503	65	68	52	54	---	---	---	---	---	---	---	---	---	---
Romulus	387	364	459	408	84	65	58	57	---	2	---	---	---	---	---	---	---	1
Springwells	741	709	3,768	3,447	217	205	177	139	[illegible]	6	4	2	[illegible]	6	3	1	74	14
Sumpter	438	390	274	257	60	36	35	24	1	1	---	---	---	1	---	---	---	---
Taylor	119	126	489	424	31	51	30	23	---	1	---	---	---	---	---	---	8	1
Van Buren	566	518	235	221	76	60	44	35	1	2	1	---	4	6	1	1	11	11
Detroit city	21,175	22,637	79,435	84,039	7,685	8,241	4,739	4,887	189	98	156	97	227	193	167	147	2434	1252
1st ward	2,187	2,370	3,092	3,982	494	572	287	313	28	16	14	9	21	17	8	6	195	178
2d ward	2,058	2,333	2,003	2,863	312	381	168	211	18	12	13	12	18	17	5	10	214	156
3d ward	1,165	1,353	4,806	5,064	382	395	186	243	4	4	2	3	15	20	9	8	107	65
4th ward	2,049	2,410	2,805	3,711	445	505	294	307	41	20	28	17	38	29	18	29	408	231
5th ward	1,047	1,134	6,453	6,667	559	525	253	288	7	4	15	8	18	20	10	13	117	38
6th ward	1,933	2,129	4,041	4,857	575	634	405	400	13	6	13	8	21	17	15	[illegible]	140	105
7th ward	878	912	6,140	6,128	478	550	291	280	7	---	6	4	10	6	4	4	606	101
8th ward	1,713	1,812	4,071	4,520	680	676	409	412	13	---	9	3	12	13	20	14	106	50
9th ward	1,239	1,261	9,077	9,111	477	595	298	290	4	2	[illegible]	6	7	6	9	10	56	30
10th ward	1,687	1,783	5,811	6,282	739	745	476	492	20	12	13	7	20	22	15	11	148	60
11th ward	888	877	6,477	6,557	545	602	296	266	2	4	4	3	6	3	10	9	46	84
12th ward	1,030	1,028	5,713	5,788	410	430	323	332	13	5	8	6	16	[illegible]	27	10	88	56
13th ward	713	742	4,673	4,762	388	409	215	217	---	1	1	---	1	1	1	---	59	37
14th ward	756	742	4,333	4,185	318	301	202	214	8	6	5	4	6	6	5	3	42	21
15th ward	1,077	1,046	4,536	4,321	559	582	353	324	7	2	8	3	13	3	2	3	49	19
16th ward	755	705	5,404	5,241	324	339	283	291	4	4	8	4	5	4	9	8	53	21
Wyandotte city	500	498	1,313	1,191	176	188	122	87	2	1	10	1	4	[illegible]	20	14	43	31
1st ward	237	233	347	369	73	69	52	41	1	---	9	1	4	5	17	13	32	27
2d ward	109	120	323	285	44	40	34	18	1	---	---	---	---	---	---	---	1	---
3d ward	154	145	643	537	59	79	36	28	---	1	1	---	---	3	[illegible]	1	10	4

TABLE XVI.—CONCLUDED.—*Parent-nativity of population.*

Counties, townships, villages, cities and wards.	Nativity of parents.																	
	Native.		Foreign.		Foreign father, native mother.		Foreign mother, native father.		Mother unknown. Father. Native.		Mother unknown. Father. Foreign.		Father unknown. Mother. Native.		Father unknown. Mother. Foreign.		Both unknown.	
	Males.	Females.	Males.	Females.	Males.	Females.	Males.	Females.	Males.	Females.	Males.	Females.	Males.	Females.	Males.	Females.	Males.	Females.
WEXFORD CO.	3,530	3,255	2,761	2,264	456	424	322	309	51	44	26	6	87	77	26	17	282	110
Antioch (inc. part of Sherman village)	245	243	26	27	19	17	6	23	1	1	1	---	2	2	---	1	7	4
Sherman vill. (part of)	53	67	7	8	3	6	2	9	---	---	1	---	1	1	---	1	3	1
Boon (inc. part of Harrietta village)	260	202	80	67	44	35	37	24	4	4	---	---	17	18	6	1	27	14
Harrietta vill. (part of)	133	105	35	27	26	22	15	11	---	2	---	---	5	11	1	1	16	9
Cedar Creek (includ. Manton village)	553	522	245	240	50	45	40	32	6	5	1	---	15	13	1	1	40	20
Manton village	285	274	56	66	19	20	16	14	4	3	1	---	9	9	1	---	23	9
Cherry Grove	82	64	96	54	10	13	4	5	2	1	1	---	---	3	---	1	3	2
Clam Lake	160	147	364	313	14	12	28	22	---	---	1	---	2	1	3	2	6	2
Colfax	217	197	61	42	17	19	12	4	6	6	3	1	4	4	---	---	22	13
Greenwood	139	102	28	10	6	9	9	10	1	1	---	1	1	---	---	---	5	3
Hanover (inc. part of Sherman vill.)	108	94	55	20	12	13	10	8	1	2	1	1	3	4	---	---	9	6
Sherman vill. (part of)	38	31	19	3	4	5	1	2	---	---	---	1	1	2	---	---	5	3
Harring	55	51	112	83	7	5	4	9	---	2	1	---	1	---	---	---	3	1
Henderson	66	57	52	18	5	5	2	---	3	---	---	---	---	---	---	---	4	---
Liberty	126	115	47	24	23	17	7	8	1	1	---	---	3	2	---	---	2	---
Selma	99	78	61	31	8	15	7	7	2	3	2	1	---	1	2	1	8	4
Slagle (inc. part of Harrietta vill.)	57	35	14	12	12	6	4	5	1	4	---	---	4	---	---	---	3	---
Harrietta vill. (part of)	15	16	1	4	4	2	---	---	1	1	---	---	---	---	---	---	2	---
South Branch	64	52	72	22	12	9	6	8	---	---	---	---	2	---	---	---	---	---
Springville (inc. part of Sherman vill.)	199	171	90	39	31	15	19	19	5	3	2	---	5	5	2	---	13	7
Sherman vill. (part of)	6	5	---	1	---	---	---	---	---	---	---	---	---	---	---	---	---	---
Wexford (inc. part of Sherman village)	298	234	32	17	15	16	13	9	1	---	---	---	1	3	---	1	3	---
Sherman vill. (part of)	14	14	4	3	1	---	1	1	---	---	---	---	---	---	---	---	---	---
Harrietta village (in Boon and Slagle)	148	121	36	31	30	24	15	11	1	3	---	---	5	11	1	1	18	9
Sherman village (in Antioch, Hanover, Springville and Wexford)	111	117	30	15	8	11	4	12	---	---	1	1	2	3	---	1	8	4
Cadillac city	802	891	1,326	1,245	171	173	114	115	14	9	13	2	27	21	12	9	127	34
1st ward	166	140	521	432	30	41	42	37	4	4	6	2	9	7	5	4	51	10
2d ward	163	216	451	436	56	56	26	39	8	2	6	---	3	5	2	1	48	14
3d ward	282	342	198	243	41	36	22	28	2	3	1	---	13	8	4	4	17	6
4th ward	191	193	156	134	44	40	24	11	---	---	---	---	2	1	1	---	11	4

TABLE XVII.—*The civil condition of the native population, by sex, in the State and counties.*

State and counties.	Single.			Married.			Widowed.			Divorced.			Unknown.		
	Totals.	Males.	Females.	Totals.	Males.	Females.	Totals.	Males.	Females.	Totals.	Males.	Females.	Totals.	Males.	Females.
State	1,057,402	562,806	494,596	549,864	266,207	283,657	57,415	18,321	39,094	5,799	2,626	3,173	306	238	68
Alcona	2,485	1,325	1,160	674	328	346	45	18	27	5	2	3	1	1	---
Alger	593	347	246	207	101	106	21	14	7	2	1	1	---	---	---
Allegan	19,533	10,548	8,985	13,061	6,343	6,718	1,321	434	887	111	50	61	2	---	2
Alpena	8,055	4,164	3,891	1,791	805	986	119	54	65	6	2	4	---	---	---
Antrim	5,976	3,376	2,600	3,254	1,599	1,655	253	113	140	23	10	13	9	4	5
Arenac	3,315	1,792	1,523	1,138	534	604	96	37	59	11	8	3	---	---	---
Baraga	1,854	1,065	789	485	232	253	38	14	24	3	1	2	2	2	---
Barry	11,525	6,360	5,165	9,208	4,504	4,704	933	297	636	127	57	70	2	2	-
Bay	29,914	15,565	14,349	9,409	4,460	4,949	712	193	519	75	25	50	1	2	2
Benzie	3,934	2,254	1,680	2,291	1,128	1,163	225	108	117	20	13	7	1	1	---
Berrien	22,315	11,969	10,346	14,529	7,077	7,452	1,721	509	1,212	131	57	74	8	3	5
Branch	11,725	6,290	5,435	11,223	5,564	5,659	1,432	432	1,000	189	82	107	---	---	---
Calhoun	22,208	11,762	10,446	17,351	8,499	8,852	2,331	650	1,681	216	91	125	11	8	3
Cass	10,278	5,663	4,615	8,565	4,245	4,320	1,013	316	697	130	68	62	31	17	14
Charlevoix	5,438	2,917	2,521	2,749	1,320	1,429	229	99	130	27	14	13	---	---	
Cheboygan	6,485	3,612	2,873	2,244	1,062	1,182	166	73	93	25	16	9	1	1	-
Chippewa	5,416	2,954	2,462	1,332	697	635	121	45	76	7	2	5	---	---	---
Clare	3,655	2,023	1,632	2,124	1,022	1,102	138	69	69	17	9	8	---	---	- -
Clinton	12,862	6,962	5,900	9,579	4,656	4,923	970	291	679	118	66	52	1	---	1
Crawford	1,224	691	533	623	301	322	35	19	16	11	7	4	---	---	---
Delta	8,395	4,489	3,906	2,271	1,006	1,265	154	69	85	14	4	10	---	---	--
Dickinson	5,653	2,917	2,736	932	391	541	48	15	33	2	1	1	--	--	---
Eaton	15,296	8,278	7,018	13,662	6,755	6,907	1,606	531	1,075	170	76	94	---	--	--
Emmet	4,994	2,717	2,277	3,107	1,529	1,578	391	129	262	42	22	20	---	---	---
Genesee	19,021	10,062	8,959	13,955	6,852	7,103	1,572	493	1,079	176	78	98	---	---	---
Gladwin	2,288	1,279	1,009	1,098	519	579	80	41	39	7	7	-----	1	1	--
Gogebic	5,492	2,907	2,585	1,045	478	567	56	25	31	9	4	5	1	1	---
G'd Traverse	8,457	4,659	3,798	4,830	2,337	2,493	417	174	243	58	25	33	12	7	5
Gratiot	14,417	7,843	6,574	10,789	5,263	5,526	863	295	568	106	49	57	---	---	---
Hillsdale	13,709	7,346	6,363	13,218	6,528	6,690	1,563	463	1,100	154	82	72	---	---	--
Houghton	21,182	11,130	10,052	2,939	1,182	1,757	114	37	77	12	-----	12	3	3	--
Huron	15,836	8,398	7,438	3,171	1,438	1,733	154	61	93	11	6	5	---	---	---
Ingham	18,524	9,916	8,608	14,354	7,108	7,246	1,725	523	1,202	183	83	100	2	1	1
Ionia	16,748	9,227	7,521	12,614	6,234	6,380	1,439	470	969	127	70	57	5	5	---
Iosco	5,709	2,999	2,710	1,644	777	867	122	44	78	14	7	7	1	1	---
Iron	2,332	1,295	1,037	487	217	270	39	20	19	6	4	2	---	--	--
Isabella	10,758	5,881	4,877	6,021	2,962	3,059	463	197	266	50	21	29	2	---	2
Jackson	21,675	11,523	10,152	16,175	8,041	8,134	1,957	586	1,371	180	82	98	92	89	3
Kalamazoo	19,114	10,007	9,107	13,717	6,651	7,066	1,780	536	1,244	240	117	123	20	14	6
Kalkaska	2,755	1,642	1,113	1,738	850	888	157	89	68	17	10	7	---	--	-
Kent	54,611	28,219	26,392	30,183	14,533	15,650	3,403	1,016	2,387	387	152	235	4	1	3
Keweenaw	1,254	655	599	170	65	105	10	5	5	1	-----	1	---	---	---
Lake	2,681	1,518	1,163	1,403	691	712	113	52	61	21	12	9	---	---	-
Lapeer	13,789	7,476	6,313	7,642	3,687	3,955	738	266	472	68	25	43	---	---	---
Leelanau	5,005	2,814	2,191	1,830	886	944	152	66	86	9	3	6	---	---	---
Lenawee	23,180	12,077	11,103	17,519	8,606	8,913	2,430	735	1,695	249	111	138	5	2	3
Livingston	9,855	5,369	4,486	7,300	3,553	3,747	835	279	556	71	34	37	1	1	--
Luce	819	442	377	217	107	110	17	8	9	1	-----	1	---	---	---
Mackinac	3,317	1,834	1,483	1,179	568	611	121	51	70	13	9	4	---	---	---
Macomb	16,199	8,589	7,610	7,739	3,729	4,010	806	239	567	65	27	38	---	---	---

TABLE XVII.—CONCLUDED.—*The civil condition of the native population, by sex, in the State and counties.*

Counties.	Single.			Married.			Widowed.			Divorced.			Unknown.		
	Totals.	Males.	Females.	Totals.	Males.	Females.	Totals.	Males.	Females.	Totals.	Males.	Females.	Totals.	Males.	Females.
Manistee	12,739	6,698	6,041	3,271	1,534	1,737	257	88	169	47	23	24	1	1	---
Manitou	518	278	240	144	70	74	8	7	1	2	2	---	---	---	---
Marquette	17,531	9,019	8,512	2,757	1,144	1,613	176	45	131	13	9	4	---	---	---
Mason	8,858	4,842	4,016	3,539	1,686	1,853	334	129	205	31	15	16	1	1	---
Mecosta	10,457	5,663	4,794	5,740	2,817	2,923	466	196	270	27	17	10	---	---	---
Menominee	10,744	5,756	4,988	2,603	1,134	1,469	146	68	78	8	3	5	1	1	---
Midland	6,464	3,565	2,899	3,270	1,626	1,644	238	98	140	22	9	13	1	1	---
Missaukee	3,201	1,808	1,393	1,321	626	695	83	41	42	16	8	8	---	---	---
Monroe	18,181	9,886	8,295	9,744	4,722	5,022	863	285	578	79	39	40	3	2	1
Montcalm	16,594	8,914	7,680	10,982	5,367	5,615	1,068	416	652	98	47	51	1	1	---
Montmorency	1,118	663	455	398	193	205	21	13	8	3	1	2	---	---	---
Muskegon	17,926	9,382	8,544	6,796	3,201	3,595	612	210	402	101	42	59	7	7	---
Newaygo	9,702	5,356	4,346	5,572	2,695	2,877	486	230	256	62	31	31	1	1	---
Oakland	19,625	10,468	9,157	14,047	6,933	7,114	1,760	519	1,241	146	69	77	2	1	1
Oceana	8,443	4,740	3,703	5,108	2,533	2,575	419	174	245	49	24	25	---	---	---
Ogemaw	2,598	1,446	1,152	1,128	543	585	66	37	29	10	7	3	1	1	---
Ontonagon	3,040	1,794	1,246	1,064	506	558	57	34	23	10	4	6	1	1	---
Osceola	8,320	4,579	3,741	3,928	1,918	2,010	339	154	185	33	19	14	---	---	---
Oscoda	879	534	345	475	231	244	20	5	15	---	---	---	5	5	---
Otsego	2,167	1,209	958	1,083	548	535	72	39	33	7	4	3	---	---	---
Ottawa	19,944	10,540	9,404	7,181	3,409	3,772	581	216	365	49	21	28	11	11	---
Presque Isle	3,107	1,753	1,354	427	189	238	11	5	6	1	---	1	---	---	---
Roscommon	706	431	275	354	168	186	32	18	14	5	4	1	---	---	---
Saginaw	39,866	20,924	18,942	16,058	7,561	8,497	1,385	451	934	162	51	111	11	10	1
Sanilac	16,053	8,571	7,482	3,973	1,758	2,215	205	81	124	21	12	9	---	---	---
Schoolcraft	2,827	1,630	1,197	961	470	491	52	22	30	12	6	6	8	8	---
Shiawassee	15,462	8,455	7,007	11,572	5,688	5,884	1,089	355	734	125	62	63	1	1	---
St. Clair	25,299	13,510	11,789	9,544	4,555	4,989	788	241	547	77	35	42	1	1	---
St. Joseph	11,821	6,356	5,465	9,590	4,702	4,888	1,175	335	840	123	57	66	8	8	---
Tuscola	16,612	8,994	7,618	8,596	4,165	4,431	721	250	471	82	40	42	---	---	---
Van Buren	14,984	8,009	6,975	12,347	6,093	6,254	1,394	431	963	132	69	63	3	1	2
Washtenaw	21,824	11,222	10,602	11,980	5,790	6,190	1,790	398	1,392	134	49	85	7	3	4
Wayne	131,210	66,984	64,226	45,729	21,753	23,976	5,146	1,280	3,866	358	125	233	9	5	4
Wexford	6,727	3,680	3,047	3,796	1,859	1,937	311	150	161	37	20	17	---	---	---

TABLE XVIII.—*The civil condition of the foreign-born population, by sex, in the State and counties.*

State and counties.	Single.			Married.			Widowed.			Divorced.			Unknown.		
	Totals.	Males.	Females.	Totals.	Males.	Females.	Totals.	Males.	Females.	Totals.	Males.	Females.	Totals.	Males.	Females.
State	175,070	108,510	66,560	352,397	186,510	165,887	41,572	14,296	27,276	1,634	863	771	182	163	19
Alcona	801	541	260	1,280	656	624	120	58	62	6	6	----	1	1	----
Alger	269	215	54	270	157	113	23	17	6	----	----	----	----	----	----
Allegan	879	590	289	3,765	2,077	1,688	502	183	319	14	9	5	1	1	----
Alpena	2,537	1,503	1,034	4,757	2,473	2,284	433	182	251	18	7	11	1	1	----
Antrim	901	606	295	1,849	977	872	154	77	77	7	5	2	1	1	----
Arenac	763	483	280	1,491	788	703	117	59	58	8	6	2	4	3	1
Baraga	839	661	178	922	506	416	83	46	37	5	3	2	1	1	----
Barry	253	177	76	1,424	800	624	213	89	124	14	6	8	----	----	----
Bay	6,197	3,540	2,657	13,662	7,067	6,595	1,289	433	856	41	20	21	1	1	----
Benzie	535	381	154	951	532	419	105	43	62	1	1	----	----	----	----
Berrien	1,967	1,209	758	4,292	2,276	2,016	656	229	427	15	5	10	1	1	----
Branch	286	177	109	1,163	637	526	179	64	115	10	4	6	----	----	----
Calhoun	1,398	839	559	3,316	1,818	1,498	621	192	429	20	10	10	----	----	----
Cass	209	146	63	802	448	354	140	50	90	7	3	4	1	1	----
Charlevoix	662	460	202	1,662	896	766	145	72	73	13	7	6	----	----	----
Cheboygan	1,733	1,115	618	2,946	1,565	1,381	283	133	150	17	10	7	----	----	----
Chippewa	4,179	2,758	1,421	3,928	2,029	1,899	330	147	183	9	5	4	----	----	----
Clare	738	508	230	1,208	650	558	91	45	46	5	3	2	----	----	----
Clinton	471	303	168	1,898	1,070	828	346	113	233	17	12	5	----	----	----
Crawford	306	249	57	467	251	216	42	26	16	2	2	----	----	----	----
Delta	3,746	2,832	914	4,276	2,360	1,916	391	181	210	15	7	8	----	----	----
Dickinson	3,305	2,329	976	4,493	2,435	2,058	262	107	155	5	1	4	----	----	----
Eaton	356	259	97	1,326	734	592	188	74	114	14	8	6	----	----	----
Emmet	567	356	211	1,168	617	551	100	51	49	13	9	4	----	----	----
Genesee	1,446	858	588	3,811	1,987	1,824	530	202	328	42	21	21	----	----	----
Gladwin	509	354	155	838	456	382	77	42	35	2	2	----	----	----	----
Gogebic	3,093	2,268	825	4,147	2,267	1,880	233	73	160	7	3	4	----	----	----
G'd Traverse	1,187	833	354	2,244	1,152	1,092	272	108	164	22	15	7	16	16	----
Gratiot	521	319	202	1,826	1,022	804	238	87	151	16	8	8	----	----	----
Hillsdale	268	168	100	1,103	602	501	246	85	161	11	9	2	----	----	----
Houghton	6,900	4,660	2,240	11,975	6,532	5,443	1,035	326	709	12	10	2	3	3	----
Huron	4,129	2,503	1,626	8,194	4,257	3,937	737	297	440	24	12	12	----	----	----
Ingham	1,340	797	543	3,064	1,613	1,451	474	161	313	23	15	8	----	----	----
Ionia	861	541	320	2,595	1,410	1,185	411	152	259	17	14	3	3	3	----
Iosco	1,538	975	563	3,026	1,591	1,435	267	95	172	19	10	9	----	----	----
Iron	977	740	237	1,335	726	609	109	49	60	8	5	3	----	----	----
Isabella	1,324	880	444	2,586	1,368	1,218	212	81	131	21	14	7	2	2	----
Jackson	1,669	1,047	622	4,080	2,250	1,830	633	187	446	23	10	13	51	51	----
Kalamazoo	2,092	1,213	879	4,389	2,315	2,074	653	203	450	43	26	17	8	7	1
Kalkaska	381	335	46	529	309	220	57	30	27	6	6	----	----	----	----
Kent	10,395	5,893	4,502	20,520	10,794	9,726	2,304	791	1,513	128	65	63	3	2	1
Keweenaw	512	380	132	785	449	336	73	36	37	----	----	----	----	----	----
Lake	748	596	152	860	495	365	66	31	35	5	4	1	----	----	----
Lapeer	1,448	877	571	4,647	2,440	2,207	524	199	325	23	13	10	----	----	----
Leelanau	592	444	148	1,618	856	762	183	75	108	6	2	4	----	----	----
Lenawee	921	517	404	3,525	1,910	1,615	691	228	463	19	9	10	2	1	1
Livingston	548	365	183	1,533	853	680	288	100	188	5	3	2	1	1	----
Luce	591	407	184	654	358	296	45	22	23	4	3	1	----	----	----
Mackinac	1,092	779	313	1,385	739	646	124	66	58	5	2	3	1	1	----
Macomb	1,521	924	597	5,332	2,806	2,526	702	249	453	23	13	10	----	----	----

TABLE XVIII.—CONCLUDED.—*The civil condition of the foreign-born population, by sex, in the State and counties.*

Counties.	Single.			Married.			Widowed.			Divorced.			Unknown.		
	Totals.	Males.	Females.	Totals.	Males.	Females.	Totals.	Males.	Females.	Totals.	Males.	Females.	Totals.	Males.	Females.
Manistee	2,924	1,877	1,047	6,354	3,330	3,024	499	171	328	22	8	14	----	----	----
Manitou	48	36	12	165	85	80	31	16	15	----	----	----	2	1	1
Marquette	6,165	4,110	2,055	10,295	5,517	4,778	1,041	321	720	30	16	14	----	----	----
Mason	1,739	1,122	617	3,581	1,901	1,680	328	116	212	10	4	6	1	1	----
Mecosta	1,026	692	334	2,713	1,419	1,294	282	98	184	18	12	6	----	----	----
Menominee	4,098	3,060	1,038	5,688	3,128	2,560	436	190	246	12	9	3	4	4	----
Midland	907	601	306	2,120	1,095	1,025	190	77	113	6	4	2	----	----	----
Missaukee	935	713	222	1,285	725	560	105	60	45	8	4	4	1	----	1
Monroe	633	385	248	3,081	1,703	1,378	581	199	382	16	11	5	----	----	----
Montcalm	1,242	792	450	3,728	1,954	1,774	425	180	245	20	11	9	----	----	----
Montmorency	355	267	88	493	262	231	46	27	19	2	2	----	2	2	----
Muskegon	3,149	1,850	1,299	7,866	4,103	3,763	815	280	535	45	20	25	7	7	----
Newaygo	795	549	246	2,255	1,235	1,020	239	118	121	13	7	6	----	----	----
Oakland	2,002	1,290	712	4,375	2,276	2,099	684	248	436	32	15	17	8	1	2
Oceana	644	441	203	1,751	906	845	172	71	101	12	5	7	1	1	----
Ogemaw	673	439	234	1,074	554	520	83	36	47	5	4	1	----	----	----
Ontonagon	1,320	1,128	192	1,259	746	513	114	53	61	6	4	2	2	[illegible]	----
Osceola	1,180	761	419	2,429	1,278	1,151	239	104	135	6	5	1	1	1	----
Oscoda	185	177	8	219	124	95	21	12	9	----	----	----	2	2	----
Otsego	548	425	123	861	455	406	52	27	25	4	4	----	----	----	----
Ottawa	2,774	1,727	1,047	7,561	3,957	3,604	947	406	541	28	18	10	7	7	----
Presque Isle	689	562	127	1,558	846	712	112	47	65	6	3	3	----	----	----
Roscommon	262	215	47	261	157	104	36	20	16	1	----	1	----	----	----
Saginaw	6,446	3,842	2,604	15,788	8,328	7,460	2,028	701	1,327	90	52	38	13	10	3
Sanilac	3,972	2,424	1,548	8,923	4,671	4,252	772	298	474	26	16	10	----	----	----
Schoolcraft	1,561	1,221	340	1,576	914	662	118	48	70	10	7	3	2	2	----
Shiawassee	1,066	668	398	3,138	1,680	1,458	383	141	242	18	7	11	----	----	----
St. Clair	5,417	3,013	2,404	11,544	5,967	5,577	1,587	496	1,091	63	25	38	1	1	----
St. Joseph	391	239	152	1,698	932	766	266	97	169	12	9	3	3	2	1
Tuscola	2,051	1,233	818	5,749	2,992	2,757	568	235	333	32	17	15	1	1	----
Van Buren	389	261	128	1,547	863	684	251	81	170	11	5	6	1	1	----
Washtenaw	1,890	1,087	803	4,857	2,590	2,267	978	268	710	46	20	26	3	2	1
Wayne	36,043	18,696	17,347	64,719	33,376	31,343	9,004	2,345	6,659	220	89	131	23	17	6
Wexford	1,051	697	354	1,969	1,065	904	142	63	79	14	7	7	----	----	----

TABLE XIX.—*The civil condition of the native population, by sex, in the incorporated cities.*

Cities.	Single.			Married.			Widowed.			Divorced.			Unknown.		
	Totals.	Males.	Females.	Totals.	Males.	Females.	Totals.	Males.	Females.	Totals.	Males.	Females.	Totals.	Males.	Females.
All cities	368,719	186,280	182,439	161,283	77,033	84,250	19,357	4,738	14,619	1,990	615	1,375	160	130	30
Adrian	4,476	2,248	2,228	3,034	1,459	1,575	523	117	406	55	13	42	----	----	---
Albion	2,195	1,085	1,110	1,663	816	847	271	63	208	14	6	8	----	----	---
Alpena	5,421	2,714	2,707	1,292	578	714	85	35	50	4	1	3	----	----	---
Ann Arbor	5,438	2,634	2,804	2,596	1,232	1,364	563	82	481	37	9	28	6	3	3
Au Sable	1,211	623	588	329	151	178	29	6	23	2	----	2	----	----	---
Battle Creek	6,971	3,503	3,468	5,639	2,724	2,915	780	181	599	102	35	67	5	3	2
Bay City	14,269	7,202	7,067	4,579	2,167	2,412	390	93	297	50	15	35	3	1	2
Belding	1,500	733	767	1,051	518	533	126	28	98	6	1	5	----	----	---
Benton Harbor	2,422	1,274	1,148	1,990	976	1,014	245	55	190	25	7	18	----	----	---
Bessemer	996	498	498	207	88	119	12	5	7	1	1	----	----	----	---
Big Rapids	2,457	1,219	1,238	1,407	689	718	145	35	110	10	6	4	----	----	---
Cadillac	2,293	1,195	1,098	1,096	519	577	88	33	55	15	5	10	----	----	---
Charlotte	1,950	1,004	946	1,791	878	913	249	60	189	39	10	29	----	----	---
Cheboygan	3,024	1,640	1,384	953	452	501	71	29	42	7	2	5	----	----	—
Clare	589	318	271	400	199	201	20	5	15	4	1	3	----	----	---
Coldwater	2,256	1,094	1,162	2,231	1,096	1,135	344	80	264	35	9	26	----	----	---
Corunna	720	364	356	521	264	257	71	12	59	7	2	5	----	----	---
Detroit	104,518	52,722	51,796	34,197	16,134	18,063	3,954	856	3,098	274	86	188	6	3	3
Dowagiac	1,596	823	773	1,438	701	737	172	42	130	25	10	15	1	----	1
Eaton Rapids	950	490	460	931	453	478	163	36	127	15	2	13	----	----	---
Escanaba	3,800	1,901	1,899	997	439	558	66	26	40	6	2	4	----	----	---
Flint	4,657	2,243	2,414	3,256	1,587	1,669	454	102	352	60	20	40	----	----	---
Gladstone	787	448	339	333	155	178	19	8	11	4	----	4	----	----	---
Gladwin	422	212	210	258	126	132	22	9	13	1	1	----	----	----	---
Grand Haven	2,752	1,340	1,412	748	355	393	74	25	49	4	1	3	1	1	---
Grand Ledge	923	463	460	971	482	489	145	45	100	25	10	15	----	----	---
Grand Rapids	34,157	16,912	17,245	17,317	8,278	9,039	2,044	525	1,519	256	88	168	4	1	3
Greenville	1,398	672	726	1,071	511	560	155	36	119	17	4	13	----	----	---
Harrison	327	178	149	213	105	108	15	4	11	4	1	3	----	----	---
Hastings	1,374	696	678	1,192	588	604	172	47	125	39	14	25	2	2	---
Hillsdale	1,933	945	988	1,574	765	809	229	51	178	19	6	13	----	----	---
Holland	3,061	1,595	1,466	1,038	478	560	62	18	44	6	1	5	10	10	---
Hudson	1,045	520	525	949	466	483	200	44	156	21	9	12	----	----	---
Ionia	2,318	1,178	1,140	1,553	737	816	211	60	151	20	6	14	1	1	---
Iron Mountain	3,006	1,545	1,461	494	200	294	30	4	26	1	----	1	----	----	---
Ironwood	3,575	1,881	1,694	594	265	329	37	17	20	6	3	3	----	----	---
Ishpeming	5,197	2,621	2,576	571	209	362	37	11	26	6	3	----	----	----	---
Jackson	10,397	5,387	5,010	7,094	3,558	3,536	865	230	635	71	12	59	90	87	3
Kalamazoo	9,332	4,576	4,756	5,800	2,777	3,023	812	196	616	109	32	77	19	13	6
Lansing	7,413	3,793	3,620	4,988	2,465	2,523	651	175	476	67	22	45	----	----	---
Lapeer	1,304	653	651	943	457	486	127	35	92	18	4	14	----	----	---
Ludington	3,720	1,900	1,820	1,244	592	652	120	37	83	10	2	8	1	1	---
Manistee	6,478	3,316	3,162	1,250	572	678	96	23	73	20	7	13	----	----	---
Marine City	1,695	871	824	843	410	433	64	14	50	5	1	4	----	----	---
Marquette	4,456	2,288	2,168	1,200	546	654	83	21	62	7	4	3	----	----	---
Marshall	2,275	1,162	1,113	1,387	681	706	246	54	192	22	8	14	----	----	---
Mason	720	359	361	795	392	403	102	30	72	14	6	8	----	----	---
Menominee	5,581	2,888	2,693	1,563	667	896	88	32	56	4	1	3	----	----	---
Midland	1,189	597	592	710	358	352	80	21	59	6	1	5	----	----	---
Monroe	3,167	1,551	1,616	1,341	641	700	159	34	125	12	5	7	----	----	---

TABLE XIX.—CONCLUDED.—*The civil condition of the native population, by sex, in the incorporated cities.*

Cities.	Single.			Married.			Widowed.			Divorced.			Unknown.		
	Totals.	Males.	Females.	Totals.	Males.	Females.	Totals.	Males.	Females.	Totals.	Males.	Females.	Totals.	Males.	Females.
Mount Clemens	2,763	1,376	1,387	1,365	655	710	157	43	114	12	4	8	----	----	----
Mount Pleasant	1,466	716	750	918	441	477	78	29	49	20	3	17	1	----	1
Muskegon	9,505	4,799	4,706	3,066	1,427	1,639	333	91	242	53	14	39	----	----	----
Negaunee	2,749	1,405	1,344	387	153	234	24	4	20	2	1	1	----	----	----
Niles	2,252	1,115	1,137	1,285	617	668	244	65	179	24	6	18	1	----	1
North Muskegon	425	212	213	181	86	95	12	5	7	2	1	1	----	----	----
Norway	1,319	654	665	123	51	72	4	1	3	----	----	----	----	----	----
Owosso	3,776	1,963	1,813	2,697	1,311	1,386	275	80	195	24	10	14	1	1	----
Pontiac	3,248	1,668	1,580	1,942	935	1,007	336	85	251	30	7	23	2	1	1
Port Huron	7,121	3,706	3,415	2,670	1,289	1,381	249	66	183	33	12	21	----	----	----
Saginaw	21,048	10,711	10,337	8,243	3,862	4,381	811	230	581	118	31	87	2	1	1
Sault Ste. Marie	2,491	1,326	1,165	775	392	383	78	24	54	2	----	2	----	----	----
Stanton	631	301	330	472	229	243	51	15	36	12	6	6	----	----	----
St. Clair	1,211	585	626	516	258	258	56	13	43	2	----	2	----	----	----
St. Ignace	1,024	527	497	374	177	197	41	11	30	4	2	2	----	----	----
St. Joseph	1,054	1,098	956	1,117	537	580	168	42	126	8	4	4	3	1	2
St. Louis	1,016	519	497	834	398	436	95	25	70	15	5	10	----	----	----
West Bay City	5,793	3,031	2,762	2,079	989	1,090	167	40	127	11	4	7	----	----	----
Wyandotte	2,259	1,212	1,047	731	348	383	54	19	35	2	1	1	----	----	----
Ypsilanti	2,857	1,282	1,575	1,876	922	954	358	63	295	32	9	23	1	----	1

TABLE XX.—*The civil condition of the foreign-born population, by sex, in the incorporated cities.*

Cities.	Single.			Married.			Widowed.			Divorced.			Unknown.		
	Totals.	Males.	Females.	Totals.	Males.	Females.	Totals.	Males.	Females.	Totals.	Males.	Females.	Totals.	Males.	Females.
All cities	88,262	49,150	39,112	160,285	83,687	76,598	20,186	5,564	14,622	727	284	443	82	76	6
Adrian	273	126	147	920	506	414	223	60	163	7	2	5	----	----	----
Albion	223	113	110	410	218	192	68	18	50	----	----	----	----	----	----
Alpena	1,699	955	744	3,311	1,715	1,596	314	108	206	12	5	7	1	1	----
Ann Arbor	707	329	378	1,402	738	664	305	69	236	14	4	10	1	1	----
Au Sable	387	216	171	629	330	299	70	20	50	4	----	4	----	----	----
Battle Creek	677	379	298	1,152	634	518	181	47	134	15	5	10	----	----	----
Bay City	3,312	1,747	1,565	6,759	3,482	3,277	657	191	466	23	8	15	----	----	----
Belding	87	39	48	209	112	97	27	8	19	----	----	----	----	----	----
Benton Harbor	184	114	70	378	208	170	70	27	43	1	----	1	----	----	----
Bessemer	529	388	141	736	422	314	44	10	34	3	2	1	----	----	----
Big Rapids	311	187	124	756	371	385	107	28	79	9	5	4	----	----	----
Cadillac	528	296	232	1,010	535	475	67	22	45	8	1	7	----	----	----
Charlotte	81	64	17	210	117	93	26	7	19	4	2	2	----	----	----
Cheboygan	1,046	630	416	1,687	888	799	160	57	103	9	3	6	----	----	----
Clare	114	76	38	237	114	123	26	10	16	2	----	2	----	----	----
Coldwater	77	34	43	277	157	120	65	23	42	1	1	----	----	----	----
Corunna	56	28	28	147	77	70	29	8	21	----	----	----	----	----	----
Detroit	31,778	16,066	15,712	55,099	28,388	26,711	7,780	1,874	5,906	178	67	111	14	11	3
Dowagiac	69	46	23	197	110	87	34	9	25	1	----	1	----	----	----
Eaton Rapids	8	5	3	74	42	32	16	6	10	----	----	----	----	----	----
Escanaba	1,206	814	392	1,851	986	865	191	62	129	7	2	5	----	----	----
Flint	620	307	313	1,192	601	591	161	44	117	20	7	13	----	----	----
Gladstone	512	382	130	449	254	195	27	11	16	----	----	----	----	----	----
Gladwin	47	23	24	121	63	58	11	5	6	----	----	----	----	----	----
Grand Haven	374	221	153	1,162	597	565	151	67	84	4	3	1	----	----	----
Grand Ledge	37	27	10	107	54	53	10	4	6	----	----	----	----	----	----
Grand Rapids	8,389	4,510	3,879	15,458	8,056	7,402	1,719	527	1,192	94	39	55	----	----	----
Greenville	112	53	59	321	169	152	37	6	31	2	----	2	----	----	----
Harrison	70	47	23	104	53	51	13	5	8	----	----	----	----	----	----
Hastings	37	18	19	166	92	74	26	7	19	6	2	4	----	----	----
Hillsdale	80	47	33	223	118	105	62	14	48	1	----	1	----	----	----
Holland	695	427	268	1,263	676	587	162	44	118	6	3	3	4	4	----
Hudson	13	6	7	85	49	36	32	7	25	1	----	1	----	----	----
Ionia	221	106	115	597	327	270	101	33	68	2	1	1	----	----	----
Iron Mountain	1,558	1,059	499	2,409	1,301	1,108	140	43	97	1	1	----	----	----	----
Ironwood	2,088	1,534	554	2,850	1,552	1,298	172	60	112	2	----	2	----	----	----
Ishpeming	2,046	1,438	608	3,490	1,884	1,606	335	91	244	8	4	4	----	----	----
Jackson	1,163	703	460	2,483	1,354	1,129	385	101	284	17	6	11	50	50	----
Kalamazoo	1,563	853	710	2,977	1,555	1,422	416	111	305	21	11	10	5	4	1
Lansing	896	505	391	1,585	821	764	236	63	173	11	5	6	----	----	----
Lapeer	135	69	66	357	194	163	63	21	42	5	3	2	----	----	----
Ludington	1,031	596	435	1,939	1,009	930	174	62	112	5	1	4	----	----	----
Manistee	1,731	1,060	671	3,571	1,854	1,717	288	82	206	16	5	11	----	----	----
Marine City	273	160	113	526	273	253	76	18	58	3	1	2	----	----	----
Marquette	1,511	921	590	2,217	1,190	1,027	240	71	169	12	6	6	----	----	----
Marshall	126	70	56	394	222	172	149	36	113	----	----	----	----	----	----
Mason	24	12	12	83	46	37	22	8	14	1	1	----	----	----	----
Menominee	2,074	1,511	563	2,992	1,646	1,346	224	84	140	4	2	2	2	2	----
Midland	125	67	58	336	167	169	35	10	25	3	2	1	----	----	----
Monroe	169	66	103	587	327	260	173	41	132	5	3	2	----	----	----

TABLE XX.—CONCLUDED.—*The civil condition of the foreign-born population, by sex, in the incorporated cities.*

Cities.	Single.			Married.			Widowed.			Divorced.			Unknown.		
	Totals.	Males.	Females.	Totals.	Males.	Females.	Totals.	Males.	Females.	Totals.	Males.	Females.	Totals.	Males.	Females.
Mount Clemens	386	196	190	837	438	399	126	31	95	3	----	3	----	----	----
Mount Pleasant	233	127	106	409	220	189	46	8	38	6	4	2	1	1	----
Muskegon	2,007	1,091	916	4,714	2,438	2,276	513	161	352	33	13	20	----	----	----
Negaunee	912	614	298	1,681	897	784	181	48	133	4	2	2	----	----	----
Niles	128	78	50	471	253	218	102	27	75	1	----	1	----	----	----
North Muskegon	85	54	31	185	96	89	21	8	13	----	----	----	----	----	----
Norway	906	616	290	1,165	607	558	68	33	35	2	----	2	----	----	----
Owosso	418	241	177	961	512	449	115	34	81	5	2	3	----	----	----
Pontiac	558	309	249	970	483	487	174	53	121	14	5	9	3	1	2
Port Huron	2,966	1,531	1,435	4,505	2,297	2,208	562	142	420	34	11	23	----	----	----
Saginaw	3,934	2,144	1,790	9,185	4,816	4,369	1,247	383	864	54	25	29	1	1	----
Sault Ste. Marie	1,918	1,188	730	1,818	941	877	158	59	99	4	1	3	----	----	----
Stanton	33	10	23	88	44	44	14	5	9	2	1	1	----	----	----
St. Clair	225	120	105	485	242	243	80	29	51	----	----	----	----	----	----
St. Ignace	219	144	75	366	193	173	40	17	23	----	----	----	----	----	----
St. Joseph	470	242	228	623	321	302	75	20	55	1	1	----	----	----	----
St. Louis	65	33	32	148	85	63	28	8	20	3	1	2	----	----	----
West Bay City	1,216	707	509	2,798	1,442	1,356	271	82	189	5	2	3	----	----	----
Wyandotte	219	142	77	796	416	380	147	52	95	1	----	1	----	----	----
Ypsilanti	292	113	179	585	292	293	118	24	94	7	3	4	----	----	----

TABLE XXI.—*The civil condition of the native and foreign-born population, by sex, in the State and in each county, township, incorporated village, city and ward.*

State and counties.	Single.			Married.			Widowed.			Divorced.			Unknown.		
	Totals.	Males.	Females.	Totals.	Males.	Females.	Totals.	Males.	Females.	Totals.	Males.	Females.	Totals.	Males.	Females.
State	1,232,472	671,316	561,156	902,261	452,717	449,544	98,987	32,617	66,370	7,433	3,489	3,944	488	401	87
Alcona	3,286	1,866	1,420	1,954	984	970	165	76	89	11	8	3	2	2	---
Alger	862	562	300	477	258	219	44	31	13	2	1	1	---	---	---
Allegan	20,412	11,138	9,274	16,826	8,420	8,406	1,823	617	1,206	125	59	66	3	1	2
Alpena	10,592	5,667	4,925	6,548	3,278	3,270	552	236	316	24	9	15	1	1	---
Antrim	6,877	3,982	2,895	5,103	2,576	2,527	407	190	217	30	15	15	10	5	5
Arenac	4,078	2,275	1,803	2,629	1,322	1,307	213	96	117	19	14	5	4	3	1
Baraga	2,693	1,726	967	1,407	738	669	121	60	61	8	4	4	3	3	---
Barry	11,778	6,537	5,241	10,632	5,304	5,328	1,146	386	760	141	63	78	2	2	---
Bay	36,111	19,105	17,206	23,071	11,527	11,544	2,001	626	1,375	116	45	71	5	3	2
Benzie	4,469	2,635	1,834	3,242	1,660	1,582	330	151	179	21	14	7	1	1	---
Berrien	24,282	13,178	11,104	18,821	9,353	9,468	2,377	738	1,639	146	62	84	9	4	5
Branch	12,011	6,467	5,544	12,386	6,201	6,185	1,611	496	1,115	199	86	113	---	---	---
Calhoun	23,606	12,601	11,005	20,667	10,317	10,350	2,952	842	2,110	236	101	135	11	8	3
Cass	10,487	5,809	4,678	9,367	4,693	4,674	1,153	366	787	137	71	66	32	18	14
Charlevoix	6,100	3,377	2,723	4,411	2,216	2,195	374	171	203	40	21	19	---	---	---
Cheboygan	8,218	4,727	3,491	5,190	2,627	2,563	449	206	243	42	26	16	1	1	---
Chippewa	9,595	5,712	3,883	5,260	2,726	2,534	451	192	259	16	7	9	---	---	---
Clare	4,393	2,531	1,862	3,332	1,672	1,660	229	114	115	22	12	10	---	---	---
Clinton	13,333	7,265	6,068	11,477	5,726	5,751	1,316	404	912	135	78	57	1	---	1
Crawford	1,530	940	590	1,090	552	538	77	45	32	13	9	4	---	---	---
Delta	12,141	7,321	4,820	6,547	3,366	3,181	545	250	295	29	11	18	---	---	---
Dickinson	8,958	5,246	3,712	5,425	2,826	2,599	310	122	188	7	2	5	---	---	---
Eaton	15,652	8,537	7,115	14,988	7,489	7,499	1,794	605	1,189	184	84	100	---	---	---
Emmet	5,561	3,073	2,488	4,275	2,146	2,129	491	180	311	55	31	24	---	---	---
Genesee	20,467	10,920	9,547	17,766	8,839	8,927	2,102	695	1,407	218	99	119	---	---	---
Gladwin	2,797	1,633	1,164	1,936	975	961	157	83	74	9	9	---	1	1	---
Gogebic	8,585	5,175	3,410	5,192	2,745	2,447	289	98	191	16	7	9	1	1	---
G'd Traverse	9,644	5,492	4,152	7,074	3,489	3,585	689	282	407	80	40	40	28	23	5
Gratiot	14,938	8,162	6,776	12,615	6,285	6,330	1,101	382	719	122	57	65	---	---	---
Hillsdale	13,977	7,514	6,463	14,321	7,130	7,191	1,809	548	1,261	165	91	74	---	---	---
Houghton	28,082	15,790	12,292	14,914	7,714	7,200	1,149	363	786	24	10	14	6	6	---
Huron	19,965	10,901	9,064	11,365	5,695	5,670	891	358	533	35	18	17	---	---	---
Ingham	19,864	10,713	9,151	17,418	8,721	8,697	2,199	684	1,515	206	98	108	2	1	1
Ionia	17,609	9,768	7,841	15,209	7,644	7,565	1,850	622	1,228	144	84	60	8	8	---
Iosco	7,247	3,974	3,273	4,670	2,368	2,302	389	139	250	33	17	16	1	1	---
Iron	3,309	2,035	1,274	1,822	943	879	148	69	79	14	9	5	---	---	---
Isabella	12,082	6,761	5,321	8,607	4,330	4,277	675	278	397	71	35	36	4	2	2
Jackson	23,344	12,570	10,774	20,255	10,291	9,964	2,590	773	1,817	203	92	111	143	140	3
Kalamazoo	21,206	11,220	9,986	18,106	8,966	9,140	2,433	739	1,694	283	143	140	28	21	7
Kalkaska	3,136	1,977	1,159	2,267	1,159	1,108	214	119	95	23	16	7	---	---	---
Kent	65,006	34,112	30,894	50,703	25,327	25,376	5,707	1,807	3,900	515	217	298	7	3	4
Keweenaw	1,766	1,035	731	955	514	441	83	41	42	1	---	1	---	---	---
Lake	3,429	2,114	1,315	2,263	1,186	1,077	179	83	96	26	16	10	---	---	---
Lapeer	15,237	8,353	6,884	12,289	6,127	6,162	1,262	465	797	91	38	53	---	---	---
Leelanau	5,597	3,258	2,339	3,448	1,742	1,706	335	141	194	15	5	10	---	---	---
Lenawee	24,101	12,594	11,507	21,044	10,516	10,528	3,121	963	2,158	268	120	148	7	3	4
Livingston	10,403	5,734	4,669	8,833	4,406	4,427	1,123	379	744	76	37	39	2	2	---
Luce	1,410	849	561	871	465	406	62	30	32	5	3	2	---	---	---
Mackinac	4,409	2,613	1,796	2,564	1,307	1,257	245	117	128	18	11	7	1	1	---
Macomb	17,720	9,513	8,207	13,071	6,535	6,536	1,508	488	1,020	88	40	48	---	---	---

TABLE XXI.—CONTINUED.—*Civil condition of native and foreign-born population.*

Counties.	Single.			Married.			Widowed.			Divorced.			Unknown.		
	Totals.	Males.	Females.	Totals.	Males.	Females.	Totals.	Males.	Females.	Totals.	Males.	Females.	Totals.	Males.	Females.
Manistee	15,663	8,575	7,088	9,625	4,864	4,761	756	259	497	69	31	38	1	1	---
Manitou	566	314	252	309	155	154	39	23	16	2	2	---	2	1	1
Marquette	23,696	13,129	10,567	13,052	6,661	6,391	1,217	366	851	43	25	18	---	---	---
Mason	10,597	5,964	4,633	7,120	3,587	3,533	662	245	417	41	19	22	2	2	---
Mecosta	11,483	6,355	5,128	8,453	4,236	4,217	748	294	454	45	29	16	---	---	---
Menominee	14,842	8,816	6,026	8,291	4,262	4,029	582	258	324	20	12	8	5	5	---
Midland	7,371	4,166	3,205	5,390	2,721	2,669	428	175	253	28	13	15	1	1	---
Missaukee	4,136	2,521	1,615	2,606	1,351	1,255	188	101	87	24	12	12	1	---	1
Monroe	18,814	10,271	8,543	12,825	6,425	6,400	1,444	484	960	95	50	45	3	2	1
Montcalm	17,836	9,706	8,130	14,710	7,321	7,389	1,493	596	897	118	58	60	1	1	---
Montmorency	1,473	930	543	891	455	436	67	40	27	5	3	2	2	2	---
Muskegon	21,075	11,232	9,843	14,662	7,304	7,358	1,427	490	937	146	62	84	14	14	---
Newaygo	10,497	5,905	4,592	7,827	3,930	3,897	725	348	377	75	38	37	1	1	---
Oakland	21,627	11,758	9,869	18,422	9,209	9,213	2,444	767	1,677	178	84	94	5	2	3
Oceana	9,087	5,181	3,906	6,859	3,439	3,420	591	245	346	61	29	32	1	1	---
Ogemaw	3,271	1,885	1,386	2,202	1,097	1,105	149	73	76	15	11	4	1	1	---
Ontonagon	4,360	2,922	1,438	2,323	1,252	1,071	171	87	84	16	8	8	3	3	---
Osceola	9,500	5,340	4,160	6,357	3,196	3,161	578	258	320	39	24	15	1	1	---
Oscoda	1,064	711	353	694	355	339	41	17	24	---	---	---	7	7	---
Otsego	2,715	1,634	1,081	1,944	1,003	941	124	66	58	11	8	3	---	---	---
Ottawa	22,718	12,267	10,451	14,742	7,366	7,376	1,528	622	906	77	39	38	18	18	---
Presque Isle	3,796	2,315	1,481	1,985	1,035	950	123	52	71	7	3	4	---	---	---
Roscommon	968	646	322	615	325	290	68	38	30	6	4	2	---	---	---
Saginaw	46,312	24,766	21,546	31,846	15,889	15,957	3,413	1,152	2,261	252	103	149	24	20	4
Sanilac	20,025	10,995	9,030	12,896	6,429	6,467	977	379	598	47	28	19	---	---	---
Schoolcraft	4,388	2,851	1,537	2,537	1,384	1,153	170	70	100	22	13	9	10	10	---
Shiawassee	16,528	9,123	7,405	14,710	7,368	7,342	1,472	496	976	143	69	74	1	1	---
St. Clair	30,716	16,523	14,193	21,088	10,522	10,566	2,375	737	1,638	140	60	80	2	2	---
St. Joseph	12,212	6,595	5,617	11,288	5,634	5,654	1,441	432	1,009	135	66	69	11	10	1
Tuscola	18,663	10,227	8,436	14,345	7,157	7,188	1,289	485	804	114	57	57	1	1	---
Van Buren	15,373	8,270	7,103	13,894	6,956	6,938	1,645	512	1,133	143	74	69	4	2	2
Washtenaw	23,714	12,309	11,405	16,837	8,380	8,457	2,768	666	2,102	180	69	111	10	5	5
Wayne	167,253	85,680	81,573	110,448	55,129	55,319	14,150	3,625	10,525	578	214	364	32	22	10
Wexford	7,778	4,377	3,401	5,765	2,924	2,841	453	213	240	51	27	24	---	---	---

TABLE XXI.—CONTINUED.—*Civil condition of native and foreign-born population.*

State, counties, townships, villages, cities and wards.	Single.			Married.			Widowed.			Divorced.			Unknown.		
	Totals.	Males.	Females.	Totals.	Males.	Females.	Totals.	Males.	Females.	Totals.	Males.	Females.	Totals.	Males.	Females.
State	1232472	671316	561156	902261	452717	449544	98987	32617	66370	7433	3489	3944	188	101	87
ALCONA CO.	3,286	1,866	1,420	1,954	984	970	165	76	89	11	8	3	2	2	---
Alcona	587	354	233	373	191	182	24	10	14	1	---	1	---	---	---
Caledonia	140	89	51	82	41	41	11	6	5	---	---	---	---	---	---
Curtis	198	117	81	133	71	62	8	6	2	6	5	1	---	---	---
Greenbush	177	97	80	104	53	51	10	5	5	---	---	---	---	---	---
Gustin	359	192	167	233	116	117	15	9	6	1	1	---	---	---	---
Harrisville (inc. Harrisville village)	848	447	401	490	242	248	50	18	32	2	1	1	1	1	---
Harrisville village	282	146	136	167	82	85	18	4	14	2	1	1	1	1	---
Hawes	184	115	69	99	50	49	9	6	3	---	---	---	---	---	---
Haynes	505	272	233	265	132	133	21	9	12	---	---	---	---	---	---
Mikado	166	101	65	98	49	49	11	5	6	1	1	---	---	---	---
Millen	65	42	23	50	25	25	2	1	1	---	---	---	1	1	---
Mitchell	57	40	17	27	14	13	4	1	3	---	---	---	---	---	---
ALGER CO.	862	562	300	477	258	219	44	31	13	2	1	1	---	---	---
Autrain	163	103	60	107	56	51	9	6	3	1	---	1	---	---	---
Burt	151	111	40	83	46	37	6	5	1	---	---	---	---	---	---
Mathias	138	93	45	69	39	30	5	4	1	---	---	---	---	---	---
Munising	237	143	94	115	58	57	15	9	6	---	---	---	---	---	---
Onota	79	46	33	54	30	24	4	4	---	1	1	---	---	---	---
Rock River	94	66	28	49	29	20	5	3	2	---	---	---	---	---	---
ALLEGAN CO.	20,412	11,138	9,274	16,826	8,420	8,406	1,823	617	1,206	125	59	66	3	1	2
Allegan (inc. Allegan vill.)	1,834	904	930	1,793	904	889	239	58	181	25	8	17	1	---	1
Allegan village	1,242	592	650	1,227	617	610	182	41	141	21	6	15	1	---	1
Casco	955	542	413	762	381	381	85	34	51	8	4	4	---	---	---
Cheshire	703	382	321	586	294	292	58	22	36	1	---	1	---	---	---
Clyde (inc. part of Fennville village)	454	269	185	389	191	198	31	10	21	6	3	3	---	---	---
Fennville vill. (part of)	105	60	45	102	51	51	12	3	9	4	2	2	---	---	---
Dorr	1,022	581	441	737	373	364	72	20	52	6	4	2	---	---	---
Fillmore	1,235	668	567	727	363	364	57	23	34	---	---	---	---	---	---
Ganges	876	501	375	725	366	359	74	32	42	7	3	4	1	1	---
Gun Plain (inc. Plainwell village)	1,175	593	582	1,149	574	575	162	41	121	8	3	5	---	---	---
Plainwell village	610	287	323	727	363	364	103	21	82	7	2	5	---	---	---
Heath	438	255	183	373	188	185	39	17	22	3	2	1	---	---	---
Hopkins	913	499	414	790	394	396	67	30	37	5	2	3	---	---	---
Laketown	538	283	255	346	174	172	31	13	18	4	2	2	---	---	---
Lee	557	315	242	425	214	211	26	8	18	2	1	1	---	---	---
Leighton	677	369	308	514	259	255	51	13	38	---	---	---	---	---	---
Manlius (inc. part of Fennville village)	648	396	252	443	221	222	45	23	22	2	2	---	---	---	---
Fennville vill. (part of)	77	49	28	84	42	42	6	1	5	---	---	---	---	---	---
Martin	619	339	280	559	280	279	40	17	23	4	3	1	1	---	1
Monterey	736	391	345	614	306	308	80	32	48	7	4	3	---	---	---
Otsego (inc. Otsego vill.)	1,463	775	688	1,390	683	707	182	45	137	14	7	7	---	---	---
Otsego village	853	429	424	860	415	445	128	26	102	10	4	6	---	---	---
Overisal	1,073	577	496	633	316	317	58	18	40	---	---	---	---	---	---
Pine Plains	219	117	102	219	108	111	24	11	13	1	1	---	---	---	---
Salem	922	507	415	639	319	320	56	24	32	1	1	---	---	---	---
Saugatuck (inc. the following villages)	1,296	735	561	1,000	504	496	120	39	81	13	5	8	---	---	---
Douglas village	291	183	108	209	105	104	26	3	23	9	2	7	---	---	---
Saugatuck village	383	191	192	322	160	162	49	22	27	---	---	---	---	---	---
Trowbridge	609	352	257	596	301	295	55	26	29	---	---	---	---	---	---
Watson	621	330	291	526	263	263	53	19	34	5	2	3	---	---	---

TABLE XXI.—CONTINUED.—*Civil condition of native and foreign-born population.*

Counties, townships, villages, cities and wards.	Single.			Married.			Widowed.			Divorced.			Unknown.		
	Totals.	Males.	Females.	Totals.	Males.	Females.	Totals.	Males.	Females.	Totals.	Males.	Females.	Totals.	Males.	Females.
ALLEGAN CO.—*Continued.*															
Wayland (inc. Wayland village)	829	458	371	891	444	447	118	42	76	3	2	1	---	---	---
Wayland village	214	110	104	270	129	141	56	18	38	---	---	---	---	---	---
Fennville village (in Clyde and Manlius)	182	109	73	186	93	93	18	4	14	4	2	2	---	---	---
ALPENA CO.	10,592	5,667	4,925	6,548	3,278	3,270	552	236	316	24	9	15	1	1	---
Alpena	775	442	333	445	228	217	22	14	8	2	---	2	---	---	---
Green	291	177	114	190	98	92	23	10	13	---	---	---	---	---	---
Long Rapids	681	401	280	344	174	170	34	19	15	5	2	3	---	---	---
Maple Ridge	478	268	210	260	130	130	17	12	5	---	---	---	---	---	---
Ossineke	155	93	62	88	43	45	6	5	1	---	---	---	---	---	---
Sanborn	209	113	96	122	62	60	14	7	7	1	1	---	---	---	---
Wilson	883	504	379	496	250	246	37	26	11	---	---	---	---	---	---
Alpena city	7,120	3,669	3,451	4,603	2,293	2,310	399	143	256	16	6	10	1	1	---
1st ward	1,662	535	527	667	329	338	58	25	33	1	---	1	---	---	---
2d ward	1,064	533	531	722	359	363	74	28	46	6	1	5	---	---	---
3d ward	2,050	1,041	1,009	1,298	648	650	101	35	66	4	2	2	---	---	---
4th ward	619	319	300	426	209	217	46	12	34	---	---	---	1	1	---
5th ward	1,236	663	573	735	370	365	67	24	43	3	2	1	---	---	---
6th ward	1,089	578	511	755	378	377	53	19	34	2	1	1	---	---	---
ANTRIM CO.	6,877	3,982	2,895	5,103	2,576	2,527	407	190	217	30	15	15	10	5	5
Banks	693	429	264	453	225	228	36	17	19	1	1	---	---	---	---
Central Lake	622	360	262	480	241	239	42	24	18	4	2	2	7	4	3
Chestonia	245	141	104	219	110	109	4	---	4	1	---	1	---	---	---
Custar	264	162	102	196	100	96	12	1	11	---	---	---	---	---	---
Echo	288	168	120	203	102	101	13	9	4	1	---	1	---	---	---
Elk Rapids	846	476	370	604	308	296	63	24	39	1	---	1	---	---	---
Forest Home (inc. part of Bellaire village)	436	242	194	343	172	171	19	10	9	3	3	---	---	---	---
Bellaire village (part of)	184	95	89	150	75	75	11	7	4	2	2	---	---	---	---
Helena	357	214	143	302	151	151	32	14	18	---	---	---	---	---	---
Jordan	266	162	104	157	81	76	25	10	15	2	1	1	---	---	---
Kearney (inc. part of Bellaire village)	383	222	161	295	150	145	17	12	5	3	---	3	---	---	---
Bellaire village (part of)	185	106	79	167	85	82	14	12	2	3	---	3	---	---	---
Mancelona (inc. Mancelona village)	1,282	701	581	1,034	522	512	77	33	44	8	4	4	1	---	1
Mancelona village	643	339	304	532	271	261	49	18	31	5	2	3	1	---	1
Milton	520	308	212	332	169	163	34	18	16	---	---	---	2	1	1
Star	253	152	101	195	99	96	10	8	2	5	3	2	---	---	---
Torch Lake	215	124	91	154	77	77	14	5	9	1	1	---	---	---	---
Warner	207	121	86	136	69	67	9	5	4	---	---	---	---	---	---
Bellaire village (in Forest Home and Kearney)	369	201	168	317	160	157	25	19	6	5	2	3	---	---	---
ARENAC CO.	4,078	2,275	1,803	2,629	1,322	1,307	213	96	117	19	14	5	4	3	1
Adams	146	90	56	103	52	51	6	4	2	---	---	---	---	---	---
Arenac	410	228	182	263	132	131	35	16	19	3	3	---	---	---	---
Au Gres	351	200	151	215	107	108	21	10	11	3	2	1	3	3	---
Clayton	422	230	192	286	147	139	18	8	10	3	2	1	1	---	1
Deep River	478	251	227	303	148	155	28	7	21	3	2	1	---	---	---
Lincoln (inc. Standish vill.)	921	512	409	595	302	293	29	8	21	1	1	---	---	---	---
Standish village	484	267	217	342	175	167	22	4	18	---	---	---	---	---	---
Mason	249	133	116	191	95	96	18	10	8	---	---	---	---	---	---
Moffitt	159	85	74	102	51	51	3	1	2	2	1	1	---	---	---
Standish	657	354	303	431	221	210	41	22	19	---	---	---	---	---	---
Turner	13	11	2	17	9	8	---	---	---	1	1	---	---	---	---
Whitney	272	181	91	123	58	65	14	10	4	3	2	1	---	---	---

TABLE XXI.—CONTINUED.—*Civil condition of native and foreign-born population.*

Counties, townships, villages, cities and wards.	Single.			Married.			Widowed.			Divorced.			Unknown.		
	Totals.	Males.	Females.	Totals.	Males.	Females.	Totals.	Males.	Females.	Totals.	Males.	Females.	Totals.	Males.	Females.
BARAGA CO.	2,693	1,726	967	1,407	738	669	121	60	61	8	4	4	3	3	---
Arvon	185	118	67	94	50	44	7	3	4	2	1	1	---	---	---
Baraga (inc. Baraga vill.)	1,113	723	390	558	287	271	43	24	19	1	---	1	3	3	---
Baraga village	695	462	233	357	186	171	28	16	12	1	---	1	3	3	---
Covington	73	61	12	14	7	7	1	1	---	---	---	---	---	---	---
L'Anse (inc. L'Anse vill.)	1,204	748	456	682	362	320	64	29	35	3	1	2	---	---	---
L'Anse village	616	351	265	305	154	151	33	15	18	3	1	2	---	---	---
Spurr	118	76	42	59	32	27	6	3	3	2	2	---	---	---	---
BARRY CO.	11,778	6,537	5,241	10,632	5,304	5,328	1,146	386	760	141	63	78	2	2	---
Assyria	569	334	235	473	235	238	50	21	29	4	4	---	---	---	---
Baltimore	624	349	275	543	274	269	53	14	39	3	2	1	---	---	---
Barry	553	330	223	588	293	295	54	19	35	10	3	7	---	---	---
Carlton	694	398	296	634	316	318	60	18	42	3	2	1	---	---	---
Castleton (includ. part of Nashville village)	1,239	629	610	1,204	599	605	99	30	69	18	10	8	---	---	---
Nashville village (part of)	539	283	256	558	275	283	53	16	37	7	5	2	---	---	---
Hastings	570	328	242	483	241	242	51	22	29	9	4	5	---	---	---
Hope	603	343	260	511	252	259	60	25	35	2	2	---	---	---	---
Irving	678	369	309	599	294	305	51	14	37	4	3	1	---	---	---
Johnstown	515	295	220	484	243	241	51	20	31	4	3	1	---	---	---
Maple Grove (inc. part of Nashville village	624	341	283	561	279	282	48	16	32	8	3	5	---	---	---
Nashville village (part of)	38	20	18	36	18	18	1	1	---	---	---	---	---	---	---
Orangeville	499	312	187	383	193	190	61	23	38	1	---	1	---	---	---
Prairieville	494	276	218	425	212	213	55	24	31	8	1	7	---	---	---
Rutland	543	306	237	424	212	212	38	17	21	7	3	4	---	---	---
Thornapple (inc. Middleville village)	879	520	359	843	422	421	113	35	78	9	5	4	---	---	---
Middleville village	324	172	152	367	185	182	52	9	43	7	3	4	---	---	---
Woodland (inc. Woodland village)	900	478	422	764	382	382	76	25	51	6	2	4	---	---	---
Woodland village	161	83	78	166	85	81	27	8	19	1	---	1	---	---	---
Yankee Springs	383	215	168	355	177	178	28	9	19	---	---	---	---	---	---
Nashville village (in Castleton and Maple Grove)	577	303	274	594	293	301	54	17	37	7	5	2	---	---	---
Hastings city	1,411	714	697	1,358	680	678	198	54	144	45	16	29	2	2	---
1st ward	265	142	123	286	143	143	37	12	25	7	1	6	---	---	---
2d ward	333	160	173	344	173	171	37	10	27	2	---	2	---	---	---
3d ward	292	156	136	276	136	140	49	15	34	18	11	7	2	2	---
4th ward	521	256	265	452	228	224	75	17	58	18	4	14	---	---	---
BAY CO.	36,111	19,105	17,006	23,071	11,527	11,544	2,001	626	1,375	116	45	71	5	3	2
Bangor	497	265	232	318	160	158	28	6	22	---	---	---	---	---	---
Beaver	797	464	333	413	206	207	26	11	15	---	---	---	---	---	---
Frankenlust	788	428	360	434	216	218	44	13	31	---	---	---	---	---	---
Fraser	877	521	356	533	266	267	32	18	14	2	---	2	---	---	---
Garfield	184	102	82	111	57	54	7	2	5	---	---	---	---	---	---
Gibson	291	172	119	194	95	99	7	6	1	1	1	---	1	1	---
Hampton (inc. Essexville village)	2,008	1,082	926	1,208	602	606	82	33	49	6	2	4	---	---	---
Essexville village	1,006	537	469	686	340	346	43	17	26	2	---	2	---	---	---
KawKawlin	999	548	451	588	295	293	39	18	21	1	1	---	---	---	---
Merritt	747	410	337	433	221	212	34	21	13	3	2	1	---	---	---
Monitor	1,083	608	475	633	323	310	63	24	39	5	4	1	---	---	---
Mt. Forest	168	96	72	91	46	45	5	3	2	---	---	---	1	1	---
Pinconning (inc. Pinconning village)	1,277	695	582	822	419	403	60	25	35	7	5	2	---	---	---

TABLE XXI.—CONTINUED.—*Civil condition of native and foreign-born population.*

Counties, townships, villages, cities and wards.	Single.			Married.			Widowed.			Divorced.			Unknown.		
	Totals.	Males.	Females.	Totals.	Males.	Females.	Totals.	Males.	Females.	Totals.	Males.	Females.	Totals.	Males.	Females.
BAY CO.—*Continued.*															
Pinconning village	585	300	285	387	199	188	35	12	23	1	1	----	---	---	---
Portsmouth	746	423	323	434	217	217	42	21	21	----	----	----	---	---	---
Williams	1,059	604	455	644	324	320	47	19	28	2	1	1	---	---	---
Bay City	17,581	8,949	8,632	11,338	5,649	5,689	1,047	284	763	73	23	50	3	1	2
1st ward	2,043	1,141	902	1,480	734	746	138	49	89	13	3	10	---	---	---
2d ward	958	446	512	605	304	301	108	29	79	8	1	7	---	---	---
3d ward	988	447	541	609	308	301	63	3	60	1	----	1	1	1	---
4th ward	2,577	1,334	1,243	1,608	799	809	149	38	111	11	6	5	1	---	1
5th ward	1,498	759	739	1,088	537	551	113	24	89	10	5	5	1	---	1
6th ward	1,090	562	528	782	390	392	58	13	45	5	----	5	---	---	---
7th ward	953	518	435	647	323	324	66	26	40	4	1	3	---	---	---
8th ward	4,008	2,027	1,981	2,222	1,112	1,110	123	36	87	1	1	----	---	---	---
9th ward	741	341	400	524	264	260	75	23	52	11	3	8	---	---	---
10th ward	1,242	670	572	774	384	390	60	20	40	2	1	1	---	---	---
11th ward	1,483	704	779	999	494	505	94	23	71	7	2	5	---	---	---
West Bay city	7,009	3,738	3,271	4,877	2,431	2,446	438	122	316	16	6	10	---	---	---
1st ward	1,247	662	585	745	370	375	61	22	39	----	----	----	---	---	---
2d ward	1,713	931	782	1,246	621	625	102	27	75	3	----	3	---	---	---
3d ward	847	456	391	593	298	295	69	18	51	5	3	2	---	---	---
4th ward	1,325	746	579	986	495	491	75	21	54	2	----	2	---	---	---
5th ward	1,066	565	501	663	331	332	52	12	40	----	----	----	---	---	---
6th ward	811	378	433	644	316	328	79	22	57	6	3	3	---	---	---
BENZIE CO.	4,469	2,635	1,834	3,242	1,660	1,582	330	151	179	21	14	7	1	1	---
Almira (includ. Lake Ann vill.)	498	303	195	406	206	200	21	11	10	1	----	1	---	---	---
Lake Ann village	266	160	106	222	113	109	11	5	6	1	----	1	---	---	---
Benzonia (inc. Benzonia village)	484	275	209	333	166	167	42	20	22	4	3	1	---	---	---
Benzonia village	206	105	101	140	68	72	23	6	17	----	----	----	---	---	---
Blaine	380	247	133	238	128	110	18	9	9	3	3	----	---	---	---
Colfax (including part of Thompsonville village)	423	279	144	313	163	150	22	12	10	----	----	----	---	---	---
Thompsonville vill. (part of)	113	73	40	96	50	46	3	2	1	----	----	----	---	---	---
Crystal Lake (inc. Frankfort village)	872	444	428	648	323	325	77	25	52	7	4	3	---	---	---
Frankfort village	678	342	336	512	254	258	63	16	47	6	3	3	---	---	---
Gilmore (including South Frankfort village)	484	290	194	311	158	153	28	12	16	3	3	----	---	---	---
South Frankfort village	338	205	133	220	114	106	20	11	9	2	2	----	---	---	---
Homestead	221	123	98	154	79	75	16	8	8	2	----	2	---	---	---
Inland	352	211	141	272	144	128	25	14	11	----	----	----	---	---	---
Joyfield	165	103	62	109	54	55	13	11	2	1	1	----	---	---	---
Lake	97	61	36	67	34	33	7	2	5	----	----	----	---	---	---
Platte	156	93	63	116	58	58	12	2	10	----	----	----	1	1	---
Weldon (including part of Thompsonville village)	337	206	131	275	147	128	49	25	24	----	----	----	---	---	---
Thompsonville vill. (part of)	210	119	91	209	109	100	36	17	19	----	----	----	---	---	---
Thompsonville village (in Colfax and Weldon)	323	192	131	305	159	146	39	19	20	----	----	----	---	---	---
BERRIEN CO.	24,282	13,178	11,104	18,821	9,353	9,468	2,377	738	1,639	146	62	84	9	4	5
Bainbridge	934	529	405	589	290	299	66	22	44	1	1	----	---	---	---
Benton	1,439	808	631	1,216	603	613	119	37	82	7	4	3	---	---	---
Berrien (inc. part of Eau Claire village)	787	438	349	656	327	329	70	23	47	5	----	5	2	1	1

TABLE XXI.—CONTINUED.—*Civil condition of native and foreign-born population.*

Counties, townships, villages, cities and wards.	Single.			Married.			Widowed.			Divorced.			Unknown.		
	Totals.	Males.	Females.	Totals.	Males.	Females.	Totals.	Males.	Females.	Totals.	Males.	Females.	Totals.	Males.	Females.
BERRIEN CO.—*Continued.*															
Eau Claire vill. (part of)	75	39	36	72	35	37	13	5	8	----	----	----	----	----	----
Bertrand	595	339	256	416	208	208	58	23	35	4	2	2	----	----	----
Buchanan (including Buchanan village)	1,369	677	692	1,261	627	634	187	62	125	7	5	2	2	1	1
Buchanan village	871	414	457	874	431	443	142	45	97	7	5	2	2	1	1
Chickaming	545	299	246	395	197	198	44	20	24	----	----	----	----	----	----
Galien (inc. Galien vill.)	671	390	281	548	273	275	59	19	40	6	2	4	----	----	----
Galien village	236	136	100	213	106	107	27	9	18	2	----	2	----	----	----
Hagar	536	302	234	411	206	205	51	21	30	1	----	1	----	----	----
Lake	993	557	436	790	390	400	58	21	37	3	3	----	1	1	----
Lincoln (includ. Stevensville village)	1,150	633	517	702	347	355	70	23	47	2	----	2	----	----	----
Stevensville village	146	76	70	120	60	60	16	6	10	1	----	1	----	----	----
New Buffalo (including New Buffalo village)	728	402	326	519	257	262	68	32	36	7	3	4	----	----	----
New Buffalo village	341	167	174	275	136	139	36	16	20	4	1	3	----	----	----
Niles	673	381	292	493	244	249	44	14	30	5	3	2	----	----	----
Oronoko (including Berrien Springs village)	939	513	426	779	390	389	107	31	76	7	4	3	----	----	----
Berrien Springs village	336	184	152	328	167	161	60	14	46	2	----	2	----	----	----
Pipestone (includ. part of Eau Claire village)	780	448	332	616	310	306	71	17	54	8	7	1	----	----	----
Eau Claire vill. (part of)	43	24	19	42	21	21	----	----	----	1	1	----	----	----	----
Royalton	663	387	276	484	239	245	52	26	26	4	1	3	----	----	----
Sodus	588	329	259	446	220	226	47	12	35	2	----	2	----	----	----
St. Josephs	625	321	304	408	202	206	45	13	32	----	----	----	----	----	----
Three Oaks (inc. Three Oaks village)	943	518	425	647	317	330	81	24	57	7	5	2	----	----	----
Three Oaks village	468	244	224	337	165	172	46	12	34	5	3	2	----	----	----
Watervliet (including the following villages)	1,178	616	562	1,044	525	519	124	43	81	9	4	5	----	----	----
Watervliet village	224	114	110	207	103	104	23	10	13	4	2	2	----	----	----
Coloma village	236	112	124	183	92	91	23	7	16	2	1	1	----	----	----
Weesaw	636	370	266	537	269	268	52	19	33	1	----	1	----	----	----
Eau Claire village (in Berrien and Pipestone)	118	63	55	114	56	58	----	----	----	1	1	----	----	----	----
Benton Harbor city	2,606	1,388	1,218	2,368	1,184	1,184	315	82	233	26	7	19	----	----	----
1st ward	345	196	149	312	160	152	29	10	19	10	3	7	----	----	----
2d ward	871	447	424	800	399	401	107	27	80	4	2	2	----	----	----
3d ward	714	378	336	684	339	345	93	22	71	9	1	8	----	----	----
4th ward	676	367	309	572	286	286	86	23	63	3	1	2	----	----	----
Niles city	2,380	1,193	1,187	1,756	870	886	346	92	254	25	6	19	1	----	1
1st ward	821	444	377	591	296	295	107	31	76	11	4	7	1	----	1
2d ward	427	205	222	341	171	170	60	17	43	9	1	8	----	----	----
3d ward	599	285	314	442	217	225	97	17	80	2	1	1	----	----	----
4th ward	533	259	274	382	186	196	82	27	55	3	----	3	----	----	----
St. Joseph city	2,524	1,340	1,184	1,740	858	882	243	62	181	9	5	4	3	1	2
1st ward	1,311	684	627	808	408	400	140	37	103	6	4	2	1	1	----
2d ward	1,213	656	557	932	450	482	103	25	78	3	1	2	2	----	2
BRANCH CO.	12,011	6,467	5,544	12,386	6,201	6,185	1,611	496	1,115	199	86	113	----	----	----
Algansee	585	321	264	696	350	346	58	18	40	10	8	2	----	----	----
Batavia	485	271	214	547	275	272	55	16	39	2	2	----	----	----	----
Bethel	634	353	281	641	319	322	85	24	61	7	5	2	----	----	----
Bronson (including Bronson village)	949	514	435	885	445	440	122	40	82	20	7	13	----	----	----
Bronson village	358	180	178	411	203	208	79	22	57	16	5	11	----	----	----

TABLE XXI.—CONTINUED.—*Civil condition of native and foreign-born population.*

Counties, townships, villages, cities and wards.	Single.			Married.			Widowed.			Divorced.			Unknown.		
	Totals.	Males.	Females.	Totals.	Males.	Females.	Totals.	Males.	Females.	Totals.	Males.	Females.	Totals.	Males.	Females.
BRANCH CO.—*Continued.*															
Butler	537	314	223	585	292	293	70	29	41	5	4	1	---	---	---
California	408	223	185	393	198	195	48	16	32	13	7	6	---	---	---
Coldwater	789	496	293	525	265	260	83	26	57	22	5	17	---	---	---
Gilead	380	214	166	390	194	196	29	9	20	6	3	3	---	---	---
Girard	542	292	250	576	289	287	79	34	45	8	5	3	---	---	---
Kinderhook	305	165	140	294	147	147	30	11	19	2	2	---	---	---	---
Mattison	540	303	237	557	280	277	47	15	32	3	1	2	---	---	---
Noble	320	186	134	263	133	130	26	12	14	8	5	3	---	---	---
Ovid	461	256	205	442	222	220	53	17	36	9	3	6	---	---	---
Quincy (including Quincy village)	1,034	506	528	1,169	582	587	184	51	133	25	11	14	---	---	---
Quincy village	467	215	252	571	283	288	106	26	80	21	9	12	---	---	---
Sherwood (includ. Sherwood village)	597	329	268	691	346	345	60	20	40	6	2	4	---	---	---
Sherwood village	165	89	76	236	118	118	31	9	22	3	1	2	---	---	---
Union (including Union City village)	1,112	596	516	1,224	611	613	173	55	118	17	6	11	---	---	---
Union City village	555	285	270	616	309	307	110	35	75	12	3	9	---	---	---
Coldwater city	2,333	1,128	1,205	2,508	1,253	1,255	409	103	306	36	10	26	---	---	---
1st ward	602	295	307	649	325	324	122	31	91	7	---	7	---	---	---
2d ward	635	307	328	723	363	360	113	28	85	7	3	4	---	---	---
3d ward	572	273	299	614	304	310	93	23	70	18	4	14	---	---	---
4th ward	524	253	271	522	261	261	81	21	60	4	3	1	---	---	---
CALHOUN CO.	23,606	12,601	11,005	20,667	10,317	10,350	2,952	842	2,110	236	101	135	11	8	3
Albion	398	225	173	357	179	178	43	11	32	5	2	3	---	---	---
Athens (including Athens village)	717	421	296	703	349	354	101	43	58	6	4	2	2	1	1
Athens village	235	120	115	273	135	138	43	12	31	3	1	2	---	---	---
Battle Creek	542	309	233	414	210	204	54	23	31	3	3	---	---	---	---
Bedford	584	309	275	565	283	282	56	22	34	4	2	2	---	---	---
Burlington (includ. Burlington village)	621	362	259	649	325	324	79	24	55	8	6	2	---	---	---
Burlington village	138	84	54	141	70	71	23	7	16	2	1	1	---	---	---
Clarence	515	278	237	491	246	245	46	14	32	4	3	1	---	---	---
Clarendon	522	299	223	529	265	264	66	24	42	2	2	---	---	---	---
Convis	451	249	202	358	178	180	45	18	27	2	1	1	---	---	---
Eckford	546	310	236	460	228	232	54	21	33	2	1	1	---	---	---
Emmet	488	282	206	415	206	209	64	20	44	---	---	---	---	---	---
Fredonia	480	288	192	378	188	190	38	18	20	2	2	---	---	---	---
Homer (including Homer village)	986	535	451	940	476	464	130	35	95	21	8	13	---	---	---
Homer village	524	280	244	534	273	261	82	17	65	17	6	11	---	---	---
Lee	540	304	236	480	242	238	55	22	33	6	4	2	---	---	---
Le Roy	502	279	223	519	258	261	69	30	39	2	1	1	---	---	---
Marengo	523	299	224	455	228	227	74	26	48	5	1	4	4	4	---
Marshall	460	261	199	355	175	180	51	19	32	---	---	---	---	---	---
Newton	456	249	207	380	191	189	51	17	34	3	3	---	---	---	---
Penfield	535	314	221	455	229	226	66	22	44	4	3	1	---	---	---
Sheridan	520	295	225	449	231	218	36	7	29	---	---	---	---	---	---
Tekonsha (includ. Tekonsha village	753	421	332	670	335	335	79	27	52	4	1	3	---	---	---
Tekonsha village	268	127	141	244	121	123	34	10	24	3	1	2	---	---	---
Albion city	2,418	1,198	1,220	2,073	1,034	1,039	339	81	258	14	6	8	---	---	---
1st ward	628	339	289	671	334	337	83	18	65	1	1	---	---	---	---
2d ward	768	360	408	611	306	305	105	23	82	4	2	2	---	---	---
3d ward	487	228	259	299	146	153	74	15	59	3	1	2	---	---	---
4th ward	535	271	264	492	248	244	77	25	52	6	2	4	---	---	---

TABLE XXI.—CONTINUED.—*Civil condition of native and foreign-born population.*

Counties, townships, villages, cities and wards.	Single.			Married.			Widowed.			Divorced.			Unknown.		
	Totals.	Males.	Females.	Totals.	Males.	Females.	Totals.	Males.	Females.	Totals.	Males.	Females.	Totals.	Males.	Females.
CALHOUN CO.—*Continued.*															
Battle Creek city	7,648	3,882	3,766	6,791	3,358	3,433	961	228	733	117	40	77	5	3	2
1st ward	1,050	524	526	1,090	549	541	128	24	104	27	12	15	---	---	---
2d ward	1,170	648	522	1,131	561	570	180	53	127	7	3	4	---	---	---
3d ward	2,174	1,046	1,128	1,475	712	763	243	45	198	41	12	29	5	3	2
4th ward	1,531	741	790	1,491	737	754	215	53	162	12	3	9	---	---	---
5th ward	1,723	923	800	1,604	799	805	195	53	142	30	10	20	---	---	---
Marshall city	2,401	1,232	1,169	1,781	903	878	395	90	305	22	8	14	---	---	---
1st ward	392	179	213	329	160	169	74	12	62	3	1	2	---	---	---
2d ward	460	202	258	427	215	212	87	16	71	6	2	4	---	---	---
3d ward	814	446	368	597	303	294	114	31	83	7	1	6	---	---	---
4th ward	735	405	330	428	225	203	120	31	89	6	4	2	---	---	---
CASS CO	10,487	5,809	4,678	9,367	4,693	4,674	1,153	366	787	137	71	66	32	18	14
Calvin	743	436	307	530	266	264	53	17	36	1	1	---	---	---	---
Howard	418	236	182	326	161	165	36	18	18	8	3	5	---	---	---
Jefferson	414	239	175	383	194	189	46	21	25	2	1	1	24	14	10
La Grange (includ. Cassopolis village)	1,117	607	510	925	466	459	150	40	110	14	7	7	7	4	3
Cassopolis village	651	343	308	566	284	282	93	26	67	8	5	3	3	3	3
Marcellus (includ. Marcellus village)	951	518	433	915	454	461	98	34	64	5	2	3	---	---	---
Marcellus village	494	262	232	496	244	252	53	15	38	2	1	1	---	---	---
Mason	355	216	139	356	177	179	38	14	24	9	6	3	---	---	---
Milton	208	125	83	189	93	96	25	13	12	3	2	1	---	---	---
Newberg	665	351	314	598	300	298	69	23	46	8	6	2	---	---	---
Ontwa	419	230	189	409	204	205	59	19	40	6	3	3	---	---	---
Penn (including Vandalia village)	713	380	333	656	331	325	85	27	58	13	5	8	---	---	---
Vandalia village	203	98	105	207	104	103	27	8	19	9	3	6	---	---	---
Pokagon	570	329	241	514	257	257	61	17	44	8	6	2	---	---	---
Porter	700	391	309	675	343	332	82	23	59	13	5	8	---	---	---
Silver Creek	477	252	225	345	174	171	44	14	30	9	5	4	---	---	---
Volinia	628	375	253	490	248	242	57	15	42	4	4	---	---	---	---
Wayne	444	255	189	421	214	207	44	20	24	8	5	3	---	---	---
Dowagiac city	1,665	869	796	1,635	811	824	206	51	155	26	10	16	1	---	1
1st ward	573	296	277	606	300	306	74	21	53	11	3	8	---	---	---
2d ward	477	236	241	491	244	247	76	13	63	3	1	2	1	---	1
3d ward	615	337	278	538	267	271	56	17	39	12	6	6	---	---	---
CHARLEVOIX CO.	6,100	3,377	2,723	4,411	2,216	2,195	374	171	203	40	21	19	---	---	---
Bay	318	177	141	215	108	107	14	7	7	1	---	1	---	---	---
Bear Lake	123	69	54	97	48	49	7	5	2	1	1	---	---	---	---
Boyne Valley (including Boyne Falls village)	431	257	174	270	138	132	27	18	9	7	3	4	---	---	---
Boyne Falls village	180	113	67	116	59	57	10	4	6	2	1	1	---	---	---
Chandler	119	62	57	85	42	43	7	3	4	1	1	---	---	---	---
Charlevoix (inc. Charlevoix village)	972	492	480	789	393	396	78	30	48	5	2	3	---	---	---
Charlevoix village	948	476	472	767	382	385	76	28	48	5	2	3	---	---	---
Evangeline (includ. Boyne City village)	453	247	206	383	194	189	31	13	18	2	---	2	---	---	---
Boyne City village	291	150	141	250	127	123	16	6	10	2	---	2	---	---	---
Eveline	509	294	215	352	178	174	31	12	19	7	6	1	---	---	---
Hayes	431	248	183	317	156	161	31	14	17	---	---	---	---	---	---
Hudson	71	34	37	53	26	27	4	2	2	---	---	---	---	---	---
Marion	324	183	141	218	109	109	8	5	3	2	2	---	---	---	---
Melrose	271	159	112	217	107	110	15	5	10	2	2	---	---	---	---
Norwood	257	133	124	179	89	90	19	8	11	1	---	1	---	---	---

TABLE XXI.—CONTINUED.—*Civil condition of native and foreign-born population.*

Counties, townships, villages, cities and wards.	Single.			Married.			Widowed.			Divorced.			Unknown.		
	Totals.	Males.	Females.	Totals.	Males.	Females.	Totals.	Males.	Females.	Totals.	Males.	Females.	Totals.	Males.	Females.
CHARLEVOIX CO.-*Continued*															
Resort	134	75	59	85	42	43	12	7	5	2	----	2	---	---	---
South Arm (includ. East Jordan village)	1,210	671	539	802	408	394	68	29	39	7	4	3	---	---	---
East Jordan village	486	251	235	375	191	184	24	9	15	3	1	2	---	---	---
Springvale	114	67	47	73	37	36	5	4	1	----	----	----	---	---	---
Wilson	363	209	154	276	141	135	17	9	8	2	----	2	---	---	---
CHEBOYGAN CO.	8,218	4,727	3,491	5,190	2,627	2,563	449	206	243	42	26	16	1	1	---
Beaugrand	279	165	114	161	82	79	9	4	5	1	1	----	---	---	---
Benton	558	318	240	303	151	152	22	13	9	----	----	----	---	---	---
Burt	259	143	116	175	87	88	24	12	12	2	1	1	1	1	---
Ellis	87	60	27	68	36	32	8	4	4	----	----	----	---	---	---
Forest	87	55	32	59	34	25	5	5	----	3	3	----	---	---	---
Grant	316	194	122	156	76	80	18	14	4	----	----	----	---	---	---
Hebron	177	109	68	104	55	49	11	7	4	----	----	----	---	---	---
Inverness	924	552	372	502	252	250	43	21	22	6	5	1	---	---	---
Mackinaw (inc. Mackinaw City village)	332	191	141	228	114	114	18	6	12	2	2	----	---	---	---
Mackinaw City village	259	143	116	172	86	86	15	5	10	2	2	----	---	---	---
Mentor	206	134	72	158	81	77	13	4	9	2	----	2	---	---	---
Munro	166	91	75	105	53	52	9	9	----	2	2	----	---	---	---
Nunda	400	226	174	273	138	135	15	8	7	----	----	----	---	---	---
Tuscarora	230	131	99	176	87	89	18	10	8	5	4	1	---	---	---
Waverly	66	46	20	39	20	19	2	2	----	3	3	----	---	---	---
Wilmot	61	42	19	43	21	22	3	1	2	----	----	----	---	---	---
Cheboygan city	4,070	2,270	1,800	2,640	1,340	1,300	231	86	145	16	5	11	---	---	---
1st ward	322	165	157	215	109	106	12	3	9	----	----	----	---	---	---
2d ward	1,395	790	605	905	459	446	74	26	48	6	3	3	---	---	---
3d ward	845	489	356	534	273	261	54	21	33	8	1	7	---	---	---
4th ward	985	548	437	680	346	334	54	18	36	2	1	1	---	---	---
5th ward	523	278	245	306	153	153	37	18	19	----	----	----	---	---	---
CHIPPEWA CO.	9,595	5,712	3,883	5,260	2,726	2,534	451	192	259	16	7	9	---	---	---
Bruce	607	356	251	336	175	161	17	7	10	2	2	----	---	---	---
Dafter	318	196	122	163	83	80	15	6	9	2	----	2	---	---	---
Detour	649	419	230	314	166	148	17	6	11	1	1	----	---	---	---
Drummond	255	153	102	135	68	67	18	10	8	----	----	----	---	---	---
Pickford	777	413	364	380	194	186	32	17	15	----	----	----	---	---	---
Raber	284	195	89	156	82	74	12	4	8	1	1	----	---	---	---
Rudyard	146	80	66	81	42	39	13	10	3	----	----	----	---	---	---
Sault Ste. Marie	436	261	175	209	108	101	17	9	8	----	----	----	---	---	---
Sugar Island	354	198	156	187	93	94	29	12	17	----	----	----	---	---	---
Superior	1,000	642	358	564	290	274	31	21	10	1	1	----	---	---	---
Trout Lake	52	35	17	33	18	15	3	2	1	1	----	1	---	---	---
White Fish	308	250	58	109	74	35	11	5	6	2	1	1	---	---	---
Sault Ste. Marie city	4,409	2,514	1,895	2,593	1,333	1,260	236	83	153	6	1	5	---	---	---
1st ward	1,374	837	537	824	450	374	66	28	38	3	----	3	---	---	---
2d ward	1,540	869	671	827	417	410	85	31	54	2	1	1	---	---	---
3d ward	966	518	448	634	315	319	50	10	40	----	----	----	---	---	---
4th ward	529	290	239	308	151	157	35	14	21	1	----	1	---	---	---
CLARE CO.	4,393	2,531	1,862	3,332	1,672	1,660	229	114	115	22	12	10	---	---	---
Arthur	216	111	105	153	77	76	8	5	3	1	1	----	---	---	---
Franklin	108	66	42	68	33	35	2	1	1	----	----	----	---	---	---
Frost	109	88	21	56	34	22	7	7	----	2	2	----	---	---	---
Grant	485	270	215	332	168	164	16	11	5	----	----	----	---	---	---
Greenwood	224	136	88	167	87	80	13	8	5	1	1	----	---	---	---

TABLE XXI.—CONTINUED.—*Civil condition of native and foreign-born population.*

Counties, townships, villages, cities and wards.	Single.			Married.			Widowed.			Divorced.			Unknown.		
	Totals.	Males.	Females.	Totals.	Males.	Females.	Totals.	Males.	Females.	Totals.	Males.	Females.	Totals.	Males.	Females.
CLARE CO.—*Continued.*															
Hamilton	188	98	90	152	79	73	3	1	2						
Hatton	233	136	97	179	89	90	8	3	5	1	1				
Hayes	94	62	32	69	33	36	5	2	3	3	3				
Redding	176	115	61	137	71	66	13	7	6						
Sheridan	474	251	223	313	154	159	18	11	7						
Summerfield	69	33	36	54	26	28	7	3	4						
Surrey (inc. Farwell vill.)	769	454	315	617	309	308	51	28	23	4	2	2			
Farwell village	287	156	131	252	121	131	27	11	16	2	1	1			
Winterfield	148	92	56	81	41	40	4	3	1						
Clare city	703	394	309	637	313	324	46	15	31	6	1	5			
1st ward	147	84	63	137	67	70	7	3	4	4	1	3			
2d ward	340	192	148	294	145	149	26	6	20	2		2			
3d ward	216	118	98	206	101	105	13	6	7						
Harrison city	397	225	172	317	158	159	28	9	19	4	1	3			
1st ward	113	62	51	103	51	52	6	3	3	2	1	1			
2d ward	140	87	53	89	44	45	7	1	6	2		2			
3d ward	144	76	68	125	63	62	15	5	10						
CLINTON CO.	13,333	7,265	6,068	11,477	5,726	5,751	1,316	404	912	135	78	57	1		1
Bath	544	305	239	524	266	258	60	17	43	7	4	3			
Bengal	584	325	259	504	253	251	47	16	31	3	2	1			
Bingham (inc. St. Johns village)	2,168	1,122	1,046	2,087	1,036	1,051	243	62	181	33	20	13	1		1
St. Johns village	1,622	807	815	1,601	792	809	194	44	150	22	13	9	1		1
Dallas (inc. Fowler vill.)	991	520	471	625	311	314	63	20	43	1	1				
Fowler village	200	86	114	171	85	86	17	6	11	1	1				
DeWitt	697	417	280	573	286	287	81	27	54	8	5	3			
DuPlain (inc. Elsie vill.)	848	450	398	882	436	446	93	21	72	4	3	1			
Elsie village	234	116	118	252	124	128	35	8	27						
Eagle (inc. Eagle village)	574	317	257	565	281	284	44	17	27	6	5	1			
Eagle village	49	22	27	76	38	38	11	3	8	1	1				
Essex (inc. Maple Rapids village)	717	402	315	682	342	340	78	27	51	17	8	9			
Maple Rapids village	247	133	114	255	127	128	44	14	30	2	1	1			
Greenbush	732	404	328	644	324	320	70	25	45	6	1	5			
Lebanon	679	372	307	496	252	244	58	21	37	8	4	2			
Olive	614	332	282	535	267	268	62	23	39	3	3				
Ovid (inc. Ovid village)	1,216	642	574	1,226	609	617	185	50	135	20	9	11			
Ovid village	555	266	289	625	308	317	122	26	96	10	2	8			
Riley	593	309	284	544	270	274	46	20	26	8	5	3			
Victor	544	325	219	496	250	246	42	15	27	7	4	3			
Watertown	777	432	345	582	288	294	78	26	52	5	3	2			
Westphalia (inc. Westphalia village)	1,055	591	464	512	255	257	66	17	49	1	1				
Westphalia village	253	134	119	122	61	61	21	4	17						
CRAWFORD CO.	1,530	940	590	1,090	552	538	77	45	32	13	9	4			
Ball	73	53	20	43	25	18	2	2		2	2				
Beaver Creek	56	36	20	51	26	25	1	1							
Blaine	55	34	21	41	20	21	1	1							
Center Plains	71	37	34	75	37	38	6	4	2						
Frederic	150	100	50	96	52	44	6	3	3	1	1				
Grayling	872	521	351	638	317	321	46	24	22	9	5	4			
Grove	59	31	28	32	16	16	4	2	2						
Maple Forest	131	82	49	73	39	34	8	6	2						
South Branch	63	46	17	41	20	21	3	2	1	1	1				

TABLE XXI.—CONTINUED.—*Civil condition of native and foreign-born population*

Counties, townships, villages, cities and wards.	Single.			Married.			Widowed.			Divorced.			Unknown.		
	Totals.	Males.	Females.	Totals.	Males.	Females.	Totals.	Males.	Females.	Totals.	Males.	Females.	Totals.	Males.	Females.
DELTA CO.	12,141	7,321	4,820	6,547	3,366	3,181	545	250	295	29	11	18	---	---	---
Baldwin	289	180	109	163	83	80	8	4	4	---	---	---	---	---	---
Bark River	517	321	196	264	135	129	24	16	8	2	1	1	---	---	---
Bay De Noc	280	170	110	167	88	79	11	8	3	1	1	---	---	---	---
Escanaba	263	151	112	128	66	62	11	4	7	---	---	---	---	---	---
Fairbanks	195	108	87	111	54	57	6	5	1	---	---	---	---	---	---
Ford River	937	679	258	496	284	212	28	14	14	1	1	---	---	---	---
Garden (inc. Garden vill.)	756	451	305	375	190	185	36	19	17	6	3	3	---	---	---
Garden village	275	156	119	137	69	68	17	8	9	4	2	2	---	---	---
Maple Ridge	244	162	82	103	52	51	12	6	6	---	---	---	---	---	---
Masonville	1,311	895	416	566	297	269	55	32	23	2	1	1	---	---	---
Nahma	501	328	173	274	142	132	24	16	8	---	---	---	---	---	---
Sack Bay	132	74	58	67	33	34	9	3	6	---	---	---	---	---	---
Wells	411	257	154	203	108	95	18	16	2	---	---	---	---	---	---
Escanaba city	5,006	2,715	2,291	2,848	1,425	1,423	257	88	169	13	4	9	---	---	---
1st ward	609	355	254	275	135	140	40	18	22	5	1	4	---	---	---
2d ward	591	265	326	348	171	177	43	7	36	1	1	---	---	---	---
3d ward	1,063	629	434	577	300	277	58	19	39	2	1	1	---	---	---
4th ward	1,004	521	483	571	282	289	48	15	33	2	---	2	---	---	---
5th ward	737	430	307	440	220	220	27	10	17	1	---	1	---	---	---
6th ward	833	422	411	527	262	265	37	17	20	2	1	1	---	---	---
7th ward	169	93	76	110	55	55	4	2	2	---	---	---	---	---	---
Gladstone city	1,299	830	469	782	409	373	46	19	27	4	---	4	---	---	---
1st ward	415	286	129	219	113	106	6	4	2	---	---	---	---	---	---
2d ward	518	328	190	303	167	136	17	5	12	3	---	3	---	---	---
3d ward	231	127	104	174	88	86	19	9	10	1	---	1	---	---	---
4th ward	135	89	46	86	41	45	4	1	3	---	---	---	---	---	---
DICKINSON CO.	8,958	5,246	3,712	5,425	2,826	2,599	310	122	188	7	2	5	---	---	---
Breen	210	156	54	134	80	54	3	3	---	---	---	---	---	---	---
Breitung	315	182	133	187	92	95	17	8	9	1	---	1	---	---	---
Felch	400	275	125	182	100	82	7	3	4	---	---	---	---	---	---
Norway	726	427	299	456	240	216	18	9	9	1	---	1	---	---	---
Sagola	237	159	78	113	61	52	9	9	---	1	1	---	---	---	---
Waucedah	281	173	108	162	94	68	14	9	5	---	---	---	---	---	---
Iron Mountain city	4,564	2,604	1,960	2,903	1,501	1,402	170	47	123	2	1	1	---	---	---
1st ward	1,068	654	414	693	374	319	30	9	21	---	---	---	---	---	---
2d ward	812	466	346	498	261	237	27	5	22	---	---	---	---	---	---
3d ward	825	477	348	518	265	253	31	11	20	---	---	---	---	---	---
4th ward	889	490	399	576	289	287	43	10	33	1	---	1	---	---	---
5th ward	970	517	453	618	312	306	39	12	27	1	1	---	---	---	---
Norway city	2,225	1,270	955	1,288	658	630	72	34	38	2	---	2	---	---	---
1st ward	1,063	579	484	563	284	279	43	23	20	---	---	---	---	---	---
2d ward	668	371	297	394	197	197	23	10	13	2	---	2	---	---	---
3d ward	494	320	174	331	177	154	6	1	5	---	---	---	---	---	---
EATON CO.	15,652	8,537	7,115	14,988	7,489	7,499	1,794	605	1,189	184	84	100	---	---	---
Bellevue (includ. Bellevue village)	950	513	437	870	434	436	129	44	85	5	3	2	---	---	---
Bellevue village	387	181	206	392	196	196	64	21	43	2	1	1	---	---	---
Benton (inc. Potterville village)	728	412	316	710	355	355	85	33	52	10	6	4	---	---	---
Potterville village	223	128	95	230	114	116	30	10	20	3	1	2	---	---	---
Brookfield	648	384	264	588	297	291	64	25	39	6	4	2	---	---	---
Carmel	526	297	229	503	253	250	54	24	30	11	4	7	---	---	---
Chester	682	381	301	592	298	294	52	21	31	4	2	2	---	---	---
Delta	729	403	326	675	340	335	74	29	45	5	4	1	---	---	---
Eaton	497	284	213	513	255	258	47	22	25	1	1	---	---	---	---
Eaton Rapids	602	334	268	591	296	295	59	23	36	3	3	---	---	---	---

TABLE XXI.—CONTINUED—*Civil condition of native and foreign-born population.*

Counties, townships, villages, cities and wards.	Single.			Married.			Widowed.			Divorced.			Un. known.		
	Totals.	Males.	Females.	Totals.	Males.	Females.	Totals.	Males.	Females.	Totals.	Males.	Females.	Totals.	Males.	Females.
EATON CO.—*Continued.*															
Hamlin	562	310	252	555	277	278	46	23	23	2	1	1			
Kalamo	683	379	304	681	341	340	87	34	53	9	4	5			
Oneida	599	350	249	573	284	289	54	27	27	3	2	1			
Roxand	732	420	312	766	382	384	86	28	58	9	7	2			
Sunfield	1,036	537	499	882	444	438	77	31	46	7	3	4			
Vermontville (includ. Vermontville village)	871	474	397	813	405	408	72	23	49	8	5	3			
Vermontville village	309	153	156	299	148	151	35	14	21	5	3	2			
Walton (inc. Olivet vill.)	958	485	473	802	404	398	107	26	81	7	3	4			
Olivet village	428	190	238	276	136	140	56	8	48	3	1	2			
Windsor	900	521	379	790	398	392	92	34	58	11	8	3			
Charlotte city	2,031	1,068	963	2,001	995	1,006	275	67	208	43	12	31			
1st ward	335	187	148	278	138	140	40	7	33	4	2	2			
2d ward	497	268	229	519	260	259	57	15	42	4	1	3			
3d ward	637	335	302	637	311	326	85	21	64	22	5	17			
4th ward	562	278	284	567	286	281	93	24	69	13	4	9			
Eaton Rapids city	958	495	463	1,005	495	510	179	42	137	15	2	13			
1st ward	328	169	159	339	168	171	62	15	47	11	2	9			
2d ward	292	136	156	327	161	166	49	13	36	1		1			
3d ward	338	190	148	339	166	173	68	14	54	3		3			
Grand Ledge city	980	490	470	1,078	536	542	155	49	106	25	10	15			
1st ward	510	276	234	598	298	300	92	29	63	14	5	9			
2d ward	450	214	236	480	238	242	63	20	43	11	5	6			
EMMET CO.	5,561	3,073	2,488	4,275	2,146	2,129	491	180	311	55	31	24			
Bear Creek (inc. Petoskey village)	2,713	1,435	1,278	2,109	1,056	1,053	244	75	169	21	11	10			
Petoskey village	1,905	965	940	1,535	761	774	192	54	138	17	7	10			
Bliss	141	87	54	89	45	44	7	4	3	2	2				
Carp Lake	230	151	79	125	64	61	8	5	3						
Center	145	71	74	96	48	48	11	6	5	1	1				
Cross Village	244	125	119	188	94	94	29	9	20	3	3				
Egleston	78	53	25	55	28	27	7	4	3						
Friendship	192	118	74	180	89	91	16	7	9						
Littlefield	455	258	197	374	190	184	32	16	16	5	3	2			
Little Traverse (inc. Harbor Springs village)	783	442	341	632	316	316	91	31	60	13	4	9			
Harbor Springs village	461	246	215	392	194	198	62	19	43	8	1	7			
Maple River	207	113	94	148	76	72	14	8	6	6	5	1			
Pleasant View	146	87	59	101	51	50	13	6	7	1		1			
Readmond	227	133	94	178	89	89	19	9	10	3	2	1			
GENESEE CO.	20,467	10,920	9,547	17,766	8,839	8,927	2,102	695	1,407	218	99	119			
Argentine	537	316	221	435	219	216	46	22	24						
Atlas	640	375	265	596	294	302	83	33	50	3	2	1			
Burton	626	345	281	514	258	256	55	20	35	6	5	1			
Clayton	665	382	283	578	291	287	32	11	21	7	4	3			
Davison (inc. Davison vill.)	866	467	399	766	386	380	83	32	51	10	5	5			
Davison village	302	149	153	294	149	145	30	9	21	5	3	2			
Fenton (inc. the following villages)	1,828	949	879	1,830	916	914	283	78	205	15	6	9			
Fenton village	1,093	559	534	1,107	552	555	179	38	141	8	2	6			
Linden village	227	109	118	268	135	133	43	14	29	1		1			
Flint	662	375	287	558	281	277	74	23	51	10	6	4			
Flushing (inc. Flushing village)	1,195	631	564	1,106	551	555	110	38	72	17	7	10			

TABLE XXI.—CONTINUED.—*Civil condition of native and foreign-born population.*

Counties, townships, villages, cities and wards.	Single.			Married.			Widowed.			Divorced.			Unknown.		
	Totals.	Males.	Females.	Totals.	Males.	Females.	Totals.	Males.	Females.	Totals.	Males.	Females.	Totals.	Males.	Females.
GENESEE CO.—*Continued.*															
Flushing village	460	210	250	488	238	250	63	16	47	9	3	6	---	---	---
Forest (inc. Otisville vill.)	892	485	407	732	365	367	59	24	35	2	---	2	---	---	---
Otisville village	143	84	59	144	71	73	17	6	11	2	---	2	---	---	---
Gaines (inc. Gaines vill.)	850	475	375	797	391	406	80	29	51	7	3	4	---	---	---
Gaines village	146	77	69	150	72	78	20	5	15	1	1	---	---	---	---
Genesee (inc. part of Mt. Morris village)	823	453	370	703	353	350	73	31	42	4	2	2	---	---	---
Mt. Morris village (part of)	122	51	71	119	60	59	14	7	7	---	---	---	---	---	---
Grand Blanc	730	420	310	610	305	305	90	38	52	12	5	7	---	---	---
Montrose	896	489	407	675	338	337	69	32	37	---	---	---	---	---	---
Mt. Morris (inc. part of Mt. Morris village)	687	378	309	467	232	235	68	24	44	4	3	1	---	---	---
Mt. Morris village (part of)	55	32	23	59	29	30	17	6	11	---	---	---	---	---	---
Mundy	728	410	318	656	330	326	53	24	29	9	8	1	---	---	---
Richfield	737	412	325	663	330	333	73	32	41	9	5	4	---	---	---
Thetford	707	398	309	613	306	307	49	15	34	3	2	1	---	---	---
Vienna (inc. Clio village)	1,121	610	511	1,019	505	514	107	43	64	20	9	11	---	---	---
Clio village	337	170	167	316	157	159	30	7	23	6	2	4	---	---	---
Mt. Morris vill. (in Genesee and Mt. Morris)	177	83	94	178	89	89	31	13	18	---	---	---	---	---	---
Flint city	5,277	2,550	2,727	4,448	2,188	2,260	615	146	469	80	27	53	---	---	---
1st ward	1,666	807	859	1,397	683	714	191	49	142	24	9	15	---	---	---
2d ward	1,610	770	840	1,524	749	775	214	51	163	23	6	17	---	---	---
3d ward	1,123	527	596	1,046	516	530	158	34	124	30	11	19	---	---	---
4th ward	878	446	432	481	240	241	52	12	40	3	1	2	---	---	---
GLADWIN CO.	2,797	1,633	1,164	1,936	975	961	157	83	74	9	9	---	1	1	---
Beaverton	403	254	149	212	102	110	27	17	10	3	3	---	---	---	---
Bentley	147	81	66	109	56	53	10	7	3	2	2	---	---	---	---
Billings	73	42	31	47	22	25	2	1	1	---	---	---	---	---	---
Buckeye	148	94	54	95	53	42	11	8	3	---	---	---	---	---	---
Butman	124	72	52	78	39	39	3	3	---	---	---	---	---	---	---
Clement	51	33	18	33	18	15	6	4	2	---	---	---	1	1	---
Gladwin	416	241	175	278	140	138	17	7	10	---	---	---	---	---	---
Grout	349	207	142	261	130	131	17	8	9	1	1	---	---	---	---
Sage	283	174	109	191	97	94	17	9	8	1	1	---	---	---	---
Sherman	90	49	41	67	36	31	4	1	3	---	---	---	---	---	---
Tobacco	244	151	93	186	93	93	10	4	6	1	1	---	---	---	---
Gladwin city	469	235	234	379	189	190	33	14	19	1	1	---	---	---	---
1st ward	154	84	70	103	51	52	6	4	2	---	---	---	---	---	---
2d ward	148	71	77	133	67	66	12	2	10	---	---	---	---	---	---
3d ward	71	37	34	68	34	34	4	2	2	1	1	---	---	---	---
4th ward	96	43	53	75	37	38	11	6	5	---	---	---	---	---	---
GOGEBIC CO.	8,585	5,175	3,410	5,192	2,745	2,447	289	98	191	16	7	9	1	1	---
Bessemer	308	189	119	182	92	90	8	---	8	---	---	---	---	---	---
Ironwood	150	102	48	84	43	41	4	1	3	---	---	---	---	---	---
Marenisco	90	55	35	54	30	24	---	---	---	---	---	---	---	---	---
Wakefield (inc. Wakefield village not separately returned)	479	274	205	325	163	162	5	1	4	---	---	---	---	---	---
Watersmeet	370	254	116	160	90	70	7	4	3	4	1	3	1	1	---
Bessemer city	1,525	886	639	943	510	433	56	15	41	4	3	1	---	---	---
1st ward	433	263	170	214	110	104	31	11	20	4	3	1	---	---	---
2d ward	335	214	121	223	128	95	7	1	6	---	---	---	---	---	---
3d ward	369	181	188	237	119	118	9	1	8	---	---	---	---	---	---
4th ward	86	51	35	63	33	30	1	---	1	---	---	---	---	---	---
5th ward	302	177	125	206	120	86	8	2	6	---	---	---	---	---	---

TABLE XXI.—CONTINUED.—*Civil condition of native and foreign-born population.*

Counties, townships, villages, cities and wards.	Single.			Married.			Widowed.			Divorced.			Unknown.		
	Totals.	Males.	Females.	Totals.	Males.	Females.	Totals.	Males.	Females.	Totals.	Males.	Females.	Totals.	Males.	Females.
GOGEBIC CO.—*Continued.*															
Ironwood city	5,663	3,415	2,248	3,444	1,817	1,627	209	77	132	8	3	5	---	---	---
1st ward	955	548	407	527	275	252	39	10	29	3	2	1	---	---	---
2d ward	386	187	199	294	148	146	26	17	9	1	1	---	---	---	---
3d ward	547	351	196	297	151	146	18	6	12	2	---	2	---	---	---
4th ward	740	396	344	494	254	240	39	14	25	1	---	1	---	---	---
5th ward	670	409	261	437	226	211	24	5	19	---	---	---	---	---	---
6th ward	979	619	360	591	317	274	28	10	18	---	---	---	---	---	---
7th ward	556	365	191	305	161	144	16	7	9	---	---	---	---	---	---
8th ward	830	540	290	499	285	214	19	8	11	1	---	1	---	---	---
GRAND TRAVERSE CO.	9,644	5,492	4,152	7,074	3,489	3,585	689	282	407	80	40	40	28	23	5
Acme	392	231	161	296	151	145	28	15	13	5	3	2	---	---	---
Blair	513	327	186	341	179	162	33	19	14	1	1	---	---	---	---
East Bay	288	173	115	176	88	88	16	11	5	5	4	1	---	---	---
Fife Lake (inc. Fife Lake village)	495	273	222	415	206	209	32	15	17	1	1	---	1	---	1
Fife Lake village	251	141	110	209	104	105	13	4	9	1	1	---	1	---	1
Garfield	562	316	246	361	183	178	47	21	26	2	1	1	2	2	---
Grant	281	155	126	230	113	117	27	14	13	1	1	---	---	---	---
Green Lake	279	173	106	199	105	94	13	9	4	1	---	1	---	---	---
Long Lake	365	220	145	248	126	122	28	17	11	3	2	1	---	---	---
Mayfield	358	190	168	281	140	141	17	7	10	9	7	2	1	1	---
Paradise (inc. Kingsley village)	846	483	363	576	290	286	48	18	30	2	1	1	---	---	---
Kingsley village	179	94	85	159	79	80	10	4	6	---	---	---	---	---	---
Peninsula	653	386	267	435	219	216	46	24	22	12	7	5	---	---	---
Traverse (inc. Traverse City village)	3,977	2,169	1,808	3,047	1,455	1,592	297	82	215	37	12	25	24	20	4
Traverse City village	3,110	1,596	1,514	2,339	1,171	1,168	213	57	156	21	6	15	1	1	---
Union	111	71	40	73	36	37	8	5	3	1	---	1	---	---	---
Whitewater	524	325	199	396	198	198	49	25	24	---	---	---	---	---	---
GRATIOT CO.	14,938	8,162	6,776	12,615	6,285	6,330	1,101	382	719	122	57	65	---	---	---
Arcada (inc. Alma village)	1,381	764	617	1,253	614	639	124	33	91	19	6	13	---	---	---
Alma village	737	398	339	671	326	345	79	18	61	12	3	9	---	---	---
Bethany	836	430	406	652	330	322	40	13	27	3	2	1	---	---	---
Elba (inc. Ashley village)	862	461	401	718	362	356	52	19	33	11	6	5	---	---	---
Ashley village	309	147	162	281	143	138	23	10	13	5	2	3	---	---	---
Emerson	803	473	330	617	310	307	51	15	36	2	2	---	---	---	---
Fulton (inc. Perrington village)	880	489	391	831	415	416	73	26	47	4	---	4	---	---	---
Perrington village	156	86	70	153	76	77	18	7	11	1	---	1	---	---	---
Hamilton	384	209	175	301	152	149	21	11	10	1	1	---	---	---	---
Ithaca (inc. Ithaca vill.)	1,038	528	510	995	492	503	87	31	56	12	3	9	---	---	---
Ithaca village	958	492	466	912	449	463	86	30	56	12	3	9	---	---	---
Lafayette	797	457	340	602	304	298	56	31	25	4	3	1	---	---	---
Newark	665	368	297	544	270	274	40	19	21	9	7	2	---	---	---
New Haven	758	429	329	641	318	323	35	15	20	4	1	3	---	---	---
North Shade	753	411	342	579	287	292	56	12	44	---	---	---	---	---	---
North Star	838	448	390	695	350	345	69	22	47	6	4	2	---	---	---
Pine River	667	377	290	589	294	295	66	23	43	8	5	3	---	---	---
Seville	787	460	327	602	300	302	61	23	38	1	---	1	---	---	---
Sumner	700	391	309	669	335	334	44	18	26	---	---	---	---	---	---
Washington	729	394	335	601	298	303	48	15	33	5	2	3	---	---	---
Wheeler	979	521	458	744	371	373	55	23	32	15	9	6	---	---	---
St. Louis city	1,081	552	529	982	483	499	123	33	90	18	6	12	---	---	---
1st ward	189	101	88	172	84	88	15	2	13	1	1	---	---	---	---
2d ward	214	110	104	201	96	105	26	11	15	4	1	3	---	---	---
3d ward	346	177	169	303	151	152	37	11	26	6	---	6	---	---	---
4th ward	332	164	168	303	152	154	45	9	36	7	4	3	---	---	---

TABLE XXI.—CONTINUED.—*Civil condition of native and foreign born population.*

Counties, townships, villages, cities and wards.	Single.			Married.			Widowed.			Divorced.			Unknown.		
	Totals.	Males.	Females.	Totals.	Males.	Females.	Totals.	Males.	Females.	Totals.	Males.	Females.	Totals.	Males.	Females.
HILLSDALE CO	13,977	7,514	6,463	14,321	7,130	7,191	1,809	548	1,261	165	91	74	---	---	---
Adams (inc. North Adams village)	678	380	298	821	410	411	128	28	100	15	8	7	---	---	---
North Adams village	162	80	82	252	126	126	44	5	39	3	1	2	---	---	---
Allen	646	357	289	631	316	315	101	31	70	10	8	2	---	---	---
Amboy	615	336	279	548	275	273	61	17	44	5	2	3	---	---	---
Cambria	635	343	292	735	363	372	94	37	57	4	3	1	---	---	---
Camden	893	480	413	958	473	485	96	32	64	3	2	1	---	---	---
Fayette (inc. Jonesville village)	845	454	391	868	434	434	134	31	103	31	18	13	---	---	---
Jonesville village	572	295	277	610	305	305	106	21	85	26	14	12	---	---	---
Hillsdale	219	124	95	217	109	108	31	16	15	1	---	1	---	---	---
Jefferson	766	416	350	804	397	407	96	29	67	10	5	5	---	---	---
Litchfield (inc. Litchfield village)	703	394	309	829	411	418	93	35	58	17	8	9	---	---	---
Litchfield village	257	125	132	338	170	168	37	11	26	10	4	6	---	---	---
Moscow	567	321	246	518	259	259	63	14	49	3	2	1	---	---	---
Pittsford	677	347	330	765	381	384	92	31	61	8	6	2	---	---	---
Ransom	661	351	310	634	320	314	66	21	45	5	4	1	---	---	---
Reading (includ. Reading village)	892	474	418	1,073	535	538	115	32	83	5	2	3	---	---	---
Reading village	439	207	232	523	261	262	76	18	58	3	1	2	---	---	---
Scipio	380	218	162	410	208	202	50	22	28	1	---	1	---	---	---
Somerset	552	332	220	567	283	284	66	21	45	7	4	3	---	---	---
Wheatland	559	307	252	598	299	299	80	27	53	5	4	1	---	---	---
Woodbridge	600	311	289	579	290	289	69	23	46	12	6	6	---	---	---
Wright	1,076	577	499	969	484	485	83	36	47	3	3	---	---	---	---
Hillsdale city	2,013	992	1,021	1,797	883	914	291	65	226	20	6	14	---	---	---
1st ward	446	216	230	419	207	212	71	17	54	5	1	4	---	---	---
2d ward	579	279	300	471	227	244	87	19	68	6	2	4	---	---	---
3d ward	465	220	245	452	223	229	64	11	53	5	1	4	---	---	---
4th ward	523	277	246	455	226	229	69	18	51	4	2	2	---	---	---
HOUGHTON CO.	28,082	15,790	12,292	14,914	7,714	7,200	1,149	363	786	24	10	14	6	6	---
Adams	1,068	601	467	576	317	259	31	16	15	---	---	---	---	---	---
Calumet (including the following villages)	10,478	5,894	4,584	5,841	3,034	2,807	374	110	264	5	2	3	---	---	---
Calumet village	1,339	717	622	811	411	400	41	17	24	1	---	1	---	---	---
Red Jacket village	2,062	1,205	857	1,095	574	521	83	26	57	1	1	---	---	---	---
Chassell	626	401	225	352	187	165	14	6	8	---	---	---	---	---	---
Duncan	560	397	163	370	213	157	32	18	14	2	1	1	5	5	---
Franklin	1,735	959	776	844	422	422	76	23	53	---	---	---	---	---	---
Hancock (inc. Hancock village)	2,753	1,469	1,284	1,440	734	706	142	44	98	10	5	5	---	---	---
Hancock village	1,084	565	519	523	261	262	53	13	40	2	1	1	---	---	---
Laird	161	122	39	67	38	29	2	1	1	---	---	---	1	1	---
Osceola	3,022	1,688	1,334	1,638	845	793	96	38	58	---	---	---	---	---	---
Portage (inc. Houghton village)	2,229	1,222	1,007	1,022	521	501	164	40	124	2	---	2	---	---	---
Houghton village	1,419	758	661	651	327	324	108	30	78	---	---	---	---	---	---
Quincy	957	568	389	493	255	238	39	9	30	1	1	---	---	---	---
Schoolcraft (includ. Lake Linden village)	2,536	1,361	1,175	1,242	614	628	111	38	73	2	---	2	---	---	---
Lake Linden village	1,567	832	735	785	385	400	71	25	46	2	---	2	---	---	---
Torch Lake	1,957	1,108	849	1,029	534	495	68	20	48	2	1	1	---	---	---
HURON CO.	19,965	10,901	9,064	11,365	5,695	5,670	891	358	533	35	18	17	---	---	---
Bingham	798	437	361	465	231	234	35	12	23	2	1	1	---	---	---
Bloomfield	517	273	244	275	138	137	22	11	11	---	---	---	---	---	---
Brookfield	480	270	210	288	147	141	15	6	9	2	1	1	---	---	---

TABLE XXI.—CONTINUED.—*Civil condition of native and foreign-born population.*

Counties, townships, villages, cities and wards.	Single.			Married.			Widowed.			Divorced.			Unknown.		
	Totals.	Males.	Females.	Totals.	Males.	Females.	Totals.	Males.	Females	Totals.	Males.	Females.	Totals.	Males.	Females.
HURON CO.—*Continued.*															
Caseville	818	450	368	474	236	238	40	16	24	2	1	1	---	---	---
Chandler	693	396	297	443	224	219	27	12	15	---	---	---	---	---	---
Colfax (including part of Bad Axe village)	748	401	347	447	226	221	54	34	20	---	---	---	---	---	---
Bad Axe village (part of)	157	79	78	95	47	48	15	7	8	---	---	---	---	---	---
Dwight	935	510	425	502	247	255	31	12	19	---	---	---	---	---	---
Fair Haven	534	298	236	323	161	162	21	9	12	---	---	---	---	---	---
Gore	199	105	94	90	45	45	10	1	9	---	---	---	---	---	---
Grant	676	358	318	416	206	210	34	15	19	4	2	2	---	---	---
Hume	504	269	235	274	139	135	30	10	20	1	1	---	---	---	---
Huron	626	335	291	346	176	170	22	7	15	3	2	1	---	---	---
Lake	248	141	107	123	63	60	5	2	3	---	---	---	---	---	---
Lincoln	415	234	181	240	120	120	17	9	8	1	1	---	---	---	---
Meade	661	362	299	391	194	197	28	15	13	2	1	1	---	---	---
Oliver	836	464	372	529	267	262	25	9	16	1	1	---	---	---	---
Paris	1,160	629	531	538	270	268	32	17	15	1	1	---	---	---	---
Port Austin (including Port Austin village)	959	481	478	538	269	269	46	16	30	4	1	3	---	---	---
Port Austin village	332	155	177	200	97	103	24	9	15	1	---	1	---	---	---
Rubicon (including Port Hope village)	732	407	325	405	203	202	36	16	20	---	---	---	---	---	---
Port Hope village	207	113	94	132	67	65	14	6	8	---	---	---	---	---	---
Sand Beach (including Sand Beach village)	1,572	796	776	927	463	464	96	34	62	---	---	---	---	---	---
Sand Beach village	743	355	388	472	235	237	58	14	44	---	---	---	---	---	---
Sebewaing (including Sebewaing village)	1,516	874	642	930	472	458	91	27	64	7	4	3	---	---	---
Sebewaing village	761	441	320	494	251	243	41	14	27	5	2	3	---	---	---
Sheridan	557	320	237	269	133	136	33	12	21	1	---	1	---	---	---
Sherman	1,162	635	527	589	294	295	42	18	24	2	1	1	---	---	---
Sigel	634	350	284	320	160	160	29	10	19	1	---	1	---	---	---
Verona (including part of Bad Axe village)	939	535	434	622	313	309	38	14	24	1	---	1	---	---	---
Bad Axe village (part of)	472	249	223	304	151	153	27	9	18	1	---	1	---	---	---
Winsor	1,016	571	445	601	298	303	32	14	18	---	---	---	---	---	---
Bad Axe village (in Colfax and Verona)	629	328	301	399	198	201	42	16	26	1	---	1	---	---	---
INGHAM CO.	19,864	10,713	9,151	17,418	8,721	8,697	2,199	684	1,515	206	98	108	2	1	1
Alaiedon	624	324	300	587	296	291	52	17	35	3	2	1	---	---	---
Aurelius	710	420	290	701	349	352	88	34	54	6	3	3	---	---	---
Bunker Hill	488	274	214	393	192	201	37	14	23	6	5	1	---	---	---
Delhi	804	459	345	696	351	345	73	30	43	3	1	2	---	---	---
Ingham (including Dansville village)	552	315	237	572	287	285	79	24	55	16	10	6	---	---	---
Dansville village	147	85	62	175	88	87	33	10	23	7	5	2	---	---	---
Lansing	721	388	333	594	296	298	58	17	41	5	5	---	---	---	---
Le Roy (including Webberville village)	723	428	295	618	311	307	93	38	55	2	---	2	---	---	---
Webberville village	146	72	74	161	80	81	27	5	22	1	---	1	---	---	---
Leslie (inc. Leslie village)	962	514	448	1,019	509	510	118	34	84	16	6	10	---	---	---
Leslie village	409	214	195	505	247	258	52	13	39	14	5	9	---	---	---
Locke	622	366	256	586	291	295	67	23	44	7	5	2	---	---	---
Meridian	900	505	395	718	357	361	99	34	65	13	7	6	---	---	---
Onondaga	709	438	271	637	323	314	66	12	54	7	4	3	2	1	1
Stockbridge (including Stockbridge village)	641	323	318	581	292	289	67	20	47	7	2	5	---	---	---
Stockbridge village	267	126	141	266	133	133	35	8	27	5	1	4	---	---	---
Vevay	438	250	188	464	237	227	46	18	28	7	3	4	---	---	---

TABLE XXI.—CONTINUED.—*Civil condition of native and foreign-born population.*

Counties, townships, villages, cities and wards.	Single.			Married.			Widowed.			Divorced.			Unknown.		
	Totals.	Males.	Females.	Totals.	Males.	Females.	Totals.	Males.	Females.	Totals.	Males.	Females.	Totals.	Males.	Females.
INGHAM CO.—*Continued.*															
Wheatfield	447	241	206	408	206	202	52	24	28	1	---	1	---	---	---
White Oak	448	253	195	457	229	228	59	24	35	3	3	---	---	---	---
Williamstown (including Williamston village)	1,022	546	476	936	471	465	134	45	89	11	8	3	---	---	---
Williamston village	525	252	273	514	258	256	78	25	53	3	1	2	---	---	---
Lansing city	8,309	4,298	4,011	6,573	3,286	3,287	887	238	649	78	27	51	---	---	---
1st ward	742	386	356	623	316	307	73	27	46	---	---	---	---	---	---
2d ward	1,477	701	776	1,234	617	617	209	56	153	31	9	22	---	---	---
3d ward	1,249	635	614	1,082	542	540	167	43	124	10	5	5	---	---	---
4th ward	1,589	755	834	1,286	635	651	194	42	152	18	5	13	---	---	---
5th ward	2,171	1,314	857	1,457	734	723	148	55	93	10	5	5	---	---	---
6th ward	1,081	507	574	891	442	449	96	15	81	9	3	6	---	---	---
Mason city	744	371	373	878	438	440	124	38	86	15	7	8	---	---	---
1st ward	406	205	201	496	248	248	59	17	42	6	4	2	---	---	---
2d ward	338	166	172	382	190	192	65	21	44	9	3	6	---	---	---
IONIA CO.	17,609	9,768	7,841	15,209	7,644	7,565	1,850	622	1,228	144	84	60	8	8	---
Berlin	879	531	348	679	345	334	81	35	46	17	12	5	5	5	---
Boston (including Saranac village)	970	511	459	980	488	492	136	43	93	8	4	4	---	---	---
Saranac village	378	191	187	433	215	218	74	19	55	6	3	3	---	---	---
Campbell	894	489	405	739	367	372	55	22	33	2	2	---	---	---	---
Danby	619	354	265	603	303	300	67	34	33	3	3	---	---	---	---
Easton	1,068	788	280	731	407	324	77	30	47	11	8	3	1	1	---
Ionia (including part of Lyons village)	814	477	337	696	349	347	90	30	60	6	4	2	---	---	---
Lyons village (part of)	11	6	5	8	4	4	2	---	2	---	---	---	---	---	---
Keene	503	318	185	467	237	230	56	24	32	1	1	---	---	---	---
Lyons (including the following villages)	1,246	679	567	1,112	553	559	170	47	123	10	8	2	---	---	---
Lyons village (part of)	301	155	146	316	155	161	52	14	38	1	---	1	---	---	---
Muir village	223	121	102	247	123	124	41	10	31	---	---	---	---	---	---
Pewamo village	200	104	96	176	88	88	23	6	17	2	2	---	---	---	---
North Plains (including Hubbardston village)	789	414	375	595	298	297	87	29	58	3	3	---	---	---	---
Hubbardston village	194	93	101	177	87	90	32	7	25	1	1	---	---	---	---
Odessa (including Lake Odessa village)	1,214	658	556	1,026	519	507	108	40	68	12	7	5	---	---	---
Lake Odessa village	382	201	181	378	192	186	38	13	25	9	7	2	---	---	---
Orange	558	331	227	523	262	261	41	7	34	2	---	2	---	---	---
Orleans	692	374	318	625	312	313	79	28	51	6	3	3	---	---	---
Otisco	606	351	255	572	286	286	68	28	40	8	7	1	---	---	---
Portland (including Portland village	1,259	658	601	1,210	602	608	155	53	102	15	7	8	1	1	---
Portland village	797	393	404	814	403	411	108	30	78	14	6	8	1	1	---
Ronald	634	354	280	612	305	307	56	20	36	11	6	5	---	---	---
Sebewa	738	425	313	629	317	312	59	23	36	1	1	---	---	---	---
Lyons village (in Ionia and Lyons	312	161	151	324	159	165	54	14	40	1	---	1	---	---	---
Belding city	1,587	772	815	1,260	630	630	153	36	117	6	1	5	---	---	---
1st ward	516	252	264	358	179	179	36	8	28	3	---	3	---	---	---
2d ward	502	225	277	450	222	228	52	13	39	1	---	1	---	---	---
3d ward	569	295	274	452	229	223	65	15	50	2	1	1	---	---	---
Ionia city	2,539	1,284	1,255	2,120	1,064	1,086	312	93	219	22	7	15	1	1	---
1st ward	608	303	305	509	251	258	79	22	57	7	4	3	---	---	---
2d ward	535	283	252	461	232	229	66	16	50	4	---	4	1	1	---
3d ward	622	293	329	515	250	265	78	27	51	8	1	7	---	---	---
4th ward	774	405	369	665	331	334	89	28	61	3	2	1	---	---	---

TABLE XXI.—CONTINUED.—*Civil condition of native and foreign-born population.*

Counties, townships, villages, cities and wards.	Single.			Married.			Widowed.			Divorced.			Unknown.		
	Totals.	Males.	Females.	Totals.	Males.	Females.	Totals.	Males.	Females.	Totals.	Males.	Females.	Totals.	Males.	Females.
Iosco Co.	7,247	3,974	3,273	4,670	2,368	2,302	389	139	250	33	17	16	1	1	---
Alabaster	216	134	82	116	59	57	11	8	3	---	---	---	---	---	---
Au Sable	105	57	48	67	34	33	2	1	1	---	---	---	---	---	---
Baldwin (including East Tawas village)	1,612	877	735	1,028	516	512	86	26	60	4	2	2	---	---	---
East Tawas village	1,398	748	650	868	436	432	78	22	56	4	2	2	---	---	---
Burleigh	299	168	131	243	127	116	23	10	13	1	1	---	---	---	---
Grant	117	72	45	70	35	35	3	---	3	---	---	---	---	---	---
Oscoda (inc. Oscoda vill.)	1,344	739	605	879	452	427	66	24	42	13	7	6	1	1	---
Oscoda village	1,211	640	571	801	409	392	53	16	37	12	7	5	1	1	---
Plainfield	121	74	47	107	57	50	12	8	4	2	2	---	---	---	---
Reno	217	118	99	139	72	67	10	6	4	2	2	---	---	---	---
Sherman	158	85	73	84	42	42	5	3	2	2	2	---	---	---	---
Tawas (including Tawas City village)	1,282	711	571	844	422	422	62	21	41	3	1	2	---	---	---
Tawas City village	693	375	318	504	253	251	31	9	22	2	---	2	---	---	---
Wilber	178	100	78	135	71	64	10	6	4	---	---	---	---	---	---
Au Sable city	1,598	839	759	958	481	477	99	26	73	6	---	6	---	---	---
1st ward	595	319	276	330	167	163	35	9	26	---	---	---	---	---	---
2d ward	460	241	219	301	152	149	35	10	25	4	---	4	---	---	---
3d ward	543	279	264	327	162	165	29	7	22	2	---	2	---	---	---
Iron Co.	3,309	2,035	1,274	1,822	943	879	148	69	79	14	9	5	---	---	---
Atkinson	394	305	89	162	93	69	10	7	3	---	---	---	---	---	---
Bates	253	155	98	118	59	59	5	---	5	1	1	---	---	---	---
Crystal Falls (including Crystal Falls village)	1,148	629	519	726	368	358	60	25	35	3	3	---	---	---	---
Crystal Falls village	772	403	369	482	239	243	40	14	26	2	2	---	---	---	---
Hematite	159	100	59	100	53	47	5	3	2	---	---	---	---	---	---
Iron River (including Iron River village)	713	441	272	378	191	187	38	22	16	7	4	3	---	---	---
Iron River village	542	316	226	304	153	151	29	13	16	7	4	3	---	---	---
Mansfield	53	36	17	45	25	20	2	---	2	1	1	---	---	---	---
Mastodon	169	118	51	98	54	44	---	---	---	---	---	---	---	---	---
Stambaugh	420	251	169	195	100	95	28	12	16	2	---	2	---	---	---
Isabella Co.	12,082	6,761	5,321	8,607	4,330	4,277	675	278	397	71	35	36	4	2	2
Broomfield	472	278	194	305	156	149	21	10	11	2	1	1	---	---	---
Chippewa	466	259	207	339	165	174	30	17	13	---	---	---	---	---	---
Coe (inc. Shepherd vill.)	955	525	430	816	412	404	82	27	55	4	2	2	---	---	---
Shepherd village	282	148	134	245	123	122	29	13	16	2	1	1	---	---	---
Coldwater	672	397	275	434	224	210	35	22	13	4	3	1	---	---	---
Deerfield	652	356	296	454	230	224	29	16	13	4	3	1	---	---	---
Denver	559	330	229	376	192	184	23	7	16	2	1	1	---	---	---
Fremont	642	359	283	497	250	247	38	13	25	1	1	---	---	---	---
Gilmore	418	227	191	318	158	160	13	6	7	---	---	---	---	---	---
Isabella	1,057	614	443	595	300	295	52	27	25	7	5	2	---	---	---
Lincoln	673	379	294	549	276	273	39	20	19	2	1	1	---	---	---
Nottawa	616	341	275	351	177	174	23	14	9	6	2	4	1	---	1
Rolland (including Blanchard village)	612	351	261	438	222	216	40	16	24	1	1	---	---	---	---
Blanchard village	110	58	52	101	51	50	15	8	7	---	---	---	---	---	---
Sherman	334	194	140	278	139	139	14	7	7	---	---	---	---	---	---
Union	763	425	338	518	262	256	31	10	21	4	3	1	---	---	---
Vernon	884	530	354	578	285	293	51	17	34	7	4	3	1	1	---
Wise	608	353	255	434	221	213	30	12	18	1	1	---	---	---	---
Mt. Pleasant city	1,699	843	856	1,327	661	666	124	37	87	26	7	19	2	1	1
1st ward	546	273	273	420	210	210	41	14	27	8	3	5	---	---	---
2d ward	576	287	289	444	223	221	49	16	33	9	1	8	---	---	---
3d ward	577	283	294	463	228	235	34	7	27	9	3	6	2	1	1

TABLE XXI.—CONTINUED.—*Civil condition of native and foreign-born population.*

Counties, townships, villages, cities and wards.	Single.			Married.			Widowed.			Divorced.			Unknown.		
	Totals.	Males.	Females.	Totals.	Males.	Females.	Totals.	Males.	Females.	Totals.	Males.	Females.	Totals.	Males.	Females.
JACKSON CO.	23,344	12,570	10,774	20,255	10,291	9,964	2,590	773	1,817	203	92	111	143	140	3
Blackman	877	499	378	729	365	364	77	29	48	4	1	3	3	3	---
Columbia (inc. Brooklyn village)	794	418	376	693	345	348	106	33	73	8	4	4	---	---	---
Brooklyn village	286	140	146	251	125	126	47	12	35	5	2	3	---	---	---
Concord (inc. Concord vill.)	577	324	253	629	316	313	95	33	62	6	5	1	---	---	---
Concord village	210	114	96	263	134	129	44	16	28	5	4	1	---	---	---
Grass Lake (including Grass Lake village)	818	443	375	766	386	380	112	32	80	5	3	2	---	---	---
Grass Lake village	284	141	143	301	153	148	61	18	43	1	---	1	---	---	---
Hanover (including Hanover village	646	355	291	703	352	351	87	29	58	10	8	2	---	---	---
Hanover village	181	80	101	203	101	102	26	7	19	3	1	2	---	---	---
Henrietta	588	310	278	527	268	259	54	18	36	3	2	1	---	---	---
Leoni	737	412	325	660	343	317	58	3	55	11	8	3	---	---	---
Liberty	478	256	222	411	208	203	65	25	40	6	4	2	---	---	---
Napoleon	465	254	211	484	240	244	76	23	53	1	---	1	---	---	---
Norvell	419	219	200	359	181	178	45	17	28	6	3	3	---	---	---
Parma (including part of Parma village)	608	331	277	508	256	252	61	22	39	8	6	2	---	---	---
Parma village (part of)	108	48	60	102	52	50	20	5	15	4	2	2	---	---	---
Pulaski	494	258	236	446	222	224	61	22	39	11	7	4	---	---	---
Rives	601	335	266	509	257	252	67	21	46	8	5	3	---	---	---
Sandstone (including part of Parma village	714	396	318	617	312	305	81	32	49	2	1	1	---	---	---
Parma village (part of)	107	54	53	121	60	61	21	4	17	---	---	---	---	---	---
Spring Arbor	631	376	255	502	249	253	73	18	55	10	5	5	---	---	---
Springport (inc. Springport village)	672	347	325	710	356	354	75	27	48	3	2	1	---	---	---
Springport village	225	110	115	278	141	137	29	12	17	3	2	1	---	---	---
Summit	525	328	197	467	237	230	49	21	28	4	3	1	---	---	---
Tompkins	520	283	237	513	264	249	51	15	36	2	2	---	---	---	---
Waterloo	620	336	284	445	222	223	47	22	25	7	5	2	---	---	---
Parma village (in Parma and Sandstone)	215	102	113	223	112	111	41	9	32	4	2	2	---	---	---
Jackson city	11,560	6,090	5,470	9,577	4,912	4,665	1,250	331	919	88	18	70	140	137	3
1st ward	877	455	422	734	365	369	88	28	60	10	2	8	---	---	---
2d ward	1,345	629	716	1,092	545	547	157	28	129	7	3	4	---	---	---
3d ward	877	408	469	776	381	395	97	17	80	4	---	4	1	1	---
4th ward	1,630	738	892	1,578	781	797	247	42	205	17	1	16	---	---	---
5th ward	1,652	908	744	1,287	639	648	138	35	103	23	4	19	2	1	1
6th ward	1,811	981	830	1,430	713	717	143	37	106	1	---	1	1	---	1
7th ward	1,876	1,004	872	1,586	791	795	248	57	191	22	7	15	---	---	---
8th ward	1,492	967	525	1,094	697	397	132	87	45	4	1	3	136	135	1
KALAMAZOO CO.	21,206	11,220	9,986	18,106	8,966	9,140	2,433	739	1,694	283	143	140	28	21	7
Alamo	545	328	217	506	251	255	67	31	36	10	8	2	---	---	---
Brady (including part of Vicksburg village)	654	379	275	675	335	340	69	29	40	10	8	2	---	---	---
Vicksburg village (part of)	119	63	56	167	83	84	17	4	13	2	2	---	---	---	---
Charleston (including part of Galesburg village)	469	277	192	436	220	216	57	22	35	7	3	4	---	---	---
Galesburg village (part of)	41	22	19	38	19	19	10	2	8	1	---	1	---	---	---
Climax	655	352	303	731	365	366	85	33	52	3	3	---	---	---	---
Comstock (including part of Galesburg village)	844	450	394	754	376	378	148	52	96	28	19	9	---	---	---
Galesburg village (part of)	225	103	122	249	121	128	63	15	48	10	5	5	---	---	---
Cooper	582	331	251	487	244	243	57	21	36	9	6	3	---	---	---
Kalamazoo	1,112	601	511	778	356	422	108	31	77	19	8	11	---	---	---
Oshtemo	620	374	246	559	286	273	81	25	56	20	15	5	4	4	---
Pavilion	511	298	213	457	229	228	56	22	34	5	1	4	---	---	---
Portage	437	260	177	413	206	207	43	17	26	2	2	---	---	---	---
Prairie Ronde	449	244	205	404	203	201	39	13	26	5	2	3	---	---	---

TABLE XXI.—CONTINUED.—*Civil condition of native and foreign-born population.*

Counties, townships, villages, cities and wards.	Single.			Married.			Widowed.			Divorced.			Unknown.		
	Totals.	Males.	Females.	Totals.	Males.	Females.	Totals.	Males.	Females.	Totals.	Males.	Females.	Totals.	Males.	Females.
KALAMAZOO CO.—*Con.*															
Richland (including Richland village)	607	360	247	458	233	225	66	19	47	2	2	----	---	---	---
Richland village	159	85	74	139	70	69	22	3	19	1	1	----	---	---	---
Ross (inc. Augusta village)	641	347	294	657	328	329	85	33	52	5	[illegible]	2	---	---	---
Augusta village	216	112	104	226	113	113	35	14	21	2	----	2	---	---	---
Schoolcraft (including the following villages)	1,001	503	498	968	478	490	137	43	94	16	10	6	---	---	---
Schoolcraft village	395	184	211	369	179	190	60	18	42	3	2	1	---	---	---
Vicksburg village (part of)	271	133	138	305	151	154	43	10	33	10	5	5	---	---	---
Texas	442	269	173	400	199	201	61	26	35	6	5	1	---	---	---
Wakeshma	742	418	324	646	325	321	46	15	31	6	5	1	---	---	---
Galesburg vill. (in Charleston and Comstock)	266	125	141	287	140	147	73	17	56	11	5	6	---	---	---
Vicksburg vill. (in Brady and Schoolcraft)	390	196	194	472	234	238	60	14	46	12	7	5	---	---	---
Kalamazoo city	10,895	5,429	5,466	8,777	4,332	4,445	1,228	307	921	130	43	87	24	17	7
1st ward	2,099	1,112	987	1,883	926	957	243	78	165	24	8	16	6	[illegible]	---
2d ward	2,986	1,445	1,541	2,320	1,157	1,163	283	64	219	33	[illegible]	24	---	---	---
3d ward	2,193	1,063	1,130	1,691	816	875	321	64	257	37	13	24	15	10	5
4th ward	2,297	1,097	1,200	1,814	898	916	257	65	192	20	6	14	2	---	2
5th ward	1,320	712	608	1,069	535	534	124	36	88	16	7	9	1	1	---
KALKASKA CO.	3,136	1,977	1,159	2,267	1,159	1,108	214	119	95	23	16	7	---	---	---
Boardman	366	207	159	335	171	164	22	10	12	2	1	1	---	---	---
Clearwater	337	214	123	228	114	114	31	24	7	2	2	----	---	---	---
Cold Springs	67	39	28	52	26	26	3	2	1	1	1	----	---	---	---
Excelsior	161	93	68	125	63	62	16	9	7	----	----	----	---	---	---
Garfield	99	66	33	57	30	27	[illegible]	2	7	----	----	----	---	---	---
Glade	79	62	17	43	26	17	----	----	----	----	----	----	---	---	---
Kalkaska (including Kalkaska village)	877	515	362	701	348	353	61	26	35	10	6	4	---	---	---
Kalkaska village	641	375	266	549	271	278	50	19	31	9	5	4	---	---	---
Oliver	38	21	17	28	14	14	3	1	2	----	----	----	---	---	---
Orange	218	143	75	189	95	94	13	9	4	1	1	----	---	---	---
Rapid River	412	255	157	269	135	134	32	19	13	3	3	----	---	---	---
Springfield	351	267	84	164	95	69	21	16	5	4	2	2	---	---	---
Wilson	131	95	36	76	42	34	3	1	2	----	----	----	---	---	---
KENT CO.	65,006	34,112	30,894	50,703	25,327	25,376	5,707	1,807	3,900	515	217	298	7	3	4
Ada	742	440	302	559	283	276	78	35	43	7	4	3	---	---	---
Algoma (including part of Rockford village)	1,032	581	451	1,020	504	516	132	44	88	12	[illegible]	3	---	---	-
Rockford village (part of)	275	132	143	337	162	175	65	15	50	3	1	2	---	---	---
Alpine	851	475	376	603	304	299	72	18	54	3	2	1	---	---	---
Bowne	686	380	306	581	292	289	52	20	32	4	2	2	---	---	---
Byron	940	535	405	800	400	400	70	31	39	8	1	7	---	---	---
Caledonia (including Caledonia village)	893	475	418	737	366	371	90	39	51	9	4	5	---	---	---
Caledonia village	222	118	104	200	98	102	19	10	9	2	----	2	---	---	---
Cannon	623	378	245	494	249	245	36	8	28	5	3	2	---	---	---
Cascade	686	392	294	530	266	264	65	19	46	5	1	4	---	---	---
Courtland	717	401	316	593	299	294	76	30	46	5	3	2	---	---	---
Gaines	777	449	328	543	275	268	45	22	23	4	2	2	---	---	---
Grand Rapids (including East G'd Rapids village)	1,166	753	413	845	463	382	164	109	55	8	7	1	---	---	---
East Grand Rapids village	159	95	64	138	72	66	28	11	17	2	2	----	---	---	---
Grattan	640	374	266	432	219	213	52	19	33	11	6	5	---	---	---
Lowell (inc. Lowell vill.)	1,581	817	764	1,536	762	774	168	53	115	14	2	12	---	---	---
Lowell village	843	408	435	898	442	456	113	28	85	10	2	8	---	---	---
Nelson (including the following villages)	1,116	614	502	995	488	507	102	40	62	8	5	3	---	---	---

TABLE XXI.—CONTINUED.—*Civil condition of native and foreign-born population.*

Counties, townships, villages, cities and wards.	Single.			Married.			Widowed.			Divorced.			Unknown.		
	Totals.	Males.	Females.	Totals.	Males.	Females.	Totals.	Males.	Females.	Totals.	Males.	Females.	Totals.	Males.	Females.
KENT CO.—*Continued.*															
Cedar Springs vill. (pt. of)	258	126	132	261	128	133	33	9	24	---	---	---	---	---	---
Sand Lake village	166	87	79	176	84	92	22	10	12	2	2	---	---	---	---
Oakfield	545	319	226	462	231	231	44	19	25	2	2	---	---	---	---
Paris	1,149	688	461	752	384	368	61	31	30	2	1	1	3	2	1
Plainfield (including part of Rockford village)	962	533	429	738	371	367	72	23	49	11	7	4	---	---	---
Rockford village (part of)	33	16	17	38	19	19	2	1	1	---	---	---	---	---	---
Solon (including part of Cedar Springs village)	947	527	420	776	384	392	69	14	55	1	---	1	---	---	---
Cedar Springs vill. (pt. of)	216	108	108	237	115	122	33	7	26	---	---	---	---	---	---
Sparta (including the following villages)	1,328	734	594	1,233	611	622	156	49	107	5	3	2	---	---	---
Lisbon village (part of)	76	32	44	68	34	34	8	2	6	---	---	---	---	---	---
Sparta village	444	243	201	474	234	240	67	13	54	2	1	1	---	---	---
Spencer	742	420	322	523	258	265	30	11	19	7	5	2	---	---	---
Tyrone (including part of Casnovia village)	797	436	361	650	329	321	57	17	40	7	4	3	---	---	---
Casnovia village (part of)	45	20	25	56	27	29	9	1	8	1	1	---	---	---	---
Vergennes	574	342	232	461	228	233	57	19	38	1	1	---	---	---	---
Walker	1,218	695	523	804	402	402	91	44	47	16	12	4	---	---	---
Wyoming (inc. Grandville village)	1,748	932	816	1,261	625	636	105	41	64	10	4	6	---	---	---
Grandville village	218	105	113	205	99	106	22	4	18	3	---	3	---	---	---
Casnovia vill. (in Tyrone, Kent Co., and Casnovia, Muskegon, Co.)	133	64	69	143	70	73	23	6	17	1	1	---	---	---	---
Cedar Springs village (in Nelson and Solon)	474	234	240	498	243	255	66	16	50	---	---	---	---	---	---
Lisbon village (in Sparta, Kent Co., and Chester, Ottawa Co.)	101	42	59	97	48	49	10	3	7	---	---	---	---	---	---
Rockford village (in Algoma and Plainfield)	308	148	160	375	181	194	67	16	51	3	1	2	---	---	---
Grand Rapids city	42,546	21,422	21,124	32,775	16,334	16,441	3,763	1,052	2,711	350	127	223	1	1	3
1st ward	3,547	1,896	1,651	2,756	1,381	1,375	367	96	271	45	16	29	---	---	---
2d ward	2,391	1,107	1,284	1,615	800	815	337	103	234	8	4	4	---	---	---
3d ward	3,858	1,671	2,187	3,011	1,493	1,518	488	125	363	35	12	23	1	---	1
4th ward	4,112	2,045	2,067	3,259	1,622	1,637	420	107	313	57	17	40	2	1	1
5th ward	5,445	2,817	2,628	3,868	1,926	1,942	406	114	292	43	11	32	1	---	1
6th ward	5,444	2,905	2,539	3,966	1,988	1,978	278	84	194	18	8	10	---	---	---
7th ward	3,549	1,802	1,747	2,859	1,437	1,422	277	68	209	26	10	16	---	---	---
8th ward	1,917	972	945	1,499	753	746	165	48	117	25	11	14	---	---	---
9th ward	2,657	1,355	1,302	2,011	997	1,014	220	83	137	15	10	5	---	---	---
10th ward	3,970	1,948	2,022	3,105	1,536	1,569	386	97	289	37	13	24	---	---	---
11th ward	3,129	1,582	1,547	2,781	1,380	1,401	239	70	169	29	12	17	---	---	---
12th ward	2,527	1,322	1,205	2,015	1,021	1,024	180	57	123	12	3	9	---	---	---
KEWEENAW CO.	1,766	1,035	731	955	514	441	83	41	42	1	---	1	---	---	---
Allouez	758	451	307	409	234	175	26	9	17	---	---	---	---	---	---
Eagle Harbor	308	181	127	150	77	73	14	10	4	1	---	1	---	---	---
Grant	87	57	30	44	23	21	8	6	2	---	---	---	---	---	---
Houghton	157	93	64	100	53	47	13	9	4	---	---	---	---	---	---
Sherman	456	253	203	252	127	125	22	7	15	---	---	---	---	---	---
LAKE CO.	3,429	2,114	1,315	2,263	1,186	1,077	179	83	96	26	16	10	---	---	---
Chase (inc. Chase village)	677	376	301	479	237	242	52	20	32	5	4	1	---	---	---
Chase village	155	80	75	121	58	63	19	6	13	5	4	1	---	---	---
Cherry Valley	138	111	27	67	48	19	5	2	3	---	---	---	---	---	---
Dover	130	80	50	93	47	46	7	2	5	4	3	1	---	---	---
Eden	17	163	8	41	29	12	9	7	2	1	1	---	---	---	---

TABLE XXI.—CONTINUED.—*Civil condition of native and foreign-born population.*

Counties, townships, villages, cities and wards.	Single.			Married.			Widowed.			Divorced.			Unknown.		
	Totals.	Males.	Females.	Totals.	Males.	Females.	Totals.	Males.	Females.	Totals.	Males.	Females.	Totals.	Males.	Females.
LAKE CO.—*Continued.*															
Elk	511	341	170	298	165	133	14	7	7	1	----	1	---	---	---
Ellsworth (including part of Luther village)	509	287	222	392	199	193	31	14	17	3	3	----	---	---	---
Luther village (part of)	174	100	74	153	80	73	10	6	4	----	----	----	---	---	---
Glencoe	138	105	33	68	42	26	7	5	2	1	1	----	---	---	---
Lake	55	33	22	31	16	15	3	1	2	----	----	----	---	---	---
Newkirk (including part of Luther village)	399	202	197	317	158	159	19	8	11	4	----	4	---	---	---
Luther village (part of)	245	106	139	224	111	113	14	5	[illegible]	3	----	3	---	---	---
Pinora	285	156	129	185	95	90	12	8	4	1	1	----	---	---	---
Pleasant Plains (including Baldwin village)	248	139	109	181	92	89	13	6	7	4	2	2	---	---	---
Baldwin village	215	118	97	145	73	72	11	5	6	4	2	2	---	---	---
Webber	42	32	10	36	19	17	3	1	2	2	1	1	---	---	---
Yates	126	89	37	75	39	36	4	2	2	----	----	----	---	---	---
Luther village (in Ellsworth and Newkirk)	419	206	213	377	191	186	24	11	13	3	----	3	---	---	---
LAPEER CO.	15,237	8,353	6,884	12,289	6,127	6,162	1,262	465	797	91	38	53	---	---	---
Almont (inc. Almont vill.)	972	483	489	815	398	417	80	23	57	5	2	3	---	---	---
Almont village	356	159	197	365	173	192	40	9	31	2	----	2	---	---	---
Arcada	673	391	282	515	259	256	42	15	27	2	1	1	---	---	---
Attica (inc. Attica vill.)	740	416	324	665	329	336	58	25	33	4	3	1	---	---	---
Attica village	169	97	72	155	75	80	15	5	10	3	2	1	---	---	---
Burlington (including Clifford village)	813	466	347	632	317	315	55	20	35	----	----	----	---	---	---
Clifford village	218	122	96	189	96	93	10	3	7	----	----	----	---	---	---
Burnside	1,125	616	509	693	345	348	57	22	35	2	1	1	---	---	---
Deerfield	570	342	228	437	217	220	30	16	14	2	1	1	---	---	---
Dryden (inc. Dryden vill.)	650	349	301	654	322	332	37	8	29	6	4	2	---	---	---
Dryden village	155	73	82	167	83	84	16	4	12	2	1	1	---	---	---
Elba	596	318	278	415	207	208	55	26	29	3	1	2	---	---	---
Goodland	657	383	274	467	234	233	42	18	24	2	1	1	---	---	---
Hadley (inc. Hadley vill.)	603	326	277	593	296	297	60	23	37	6	2	4	---	---	---
Hadley village	121	54	67	131	64	67	23	9	14	2	1	1	---	---	---
Imlay (including Imlay City village)	1,331	703	628	1,040	519	521	120	33	87	5	1	4	---	---	---
Imlay City village	[illegible]	301	308	516	255	261	62	17	45	4	1	3	---		---
Lapeer	503	297	206	382	191	191	46	18	28	5	3	2	---	---	---
Marathon (including the following villages)	956	495	461	826	412	414	79	33	46	6	2	4	---	---	---
Columbiaville village	269	138	131	251	125	126	26	8	18	4	1	3	---	---	---
Otter Lake village	132	58	74	105	53	52	9	2	7	---	----	----	---	---	---
Mayfield	636	374	262	495	248	247	66	31	35	----	----	----	---	---	---
Metamora (including Metamora village)	636	366	270	593	298	295	71	29	42	7	4	3	---	---	---
Metamora village	154	77	77	157	78	79	19	6	13	3	2	1	---	---	---
North Branch (including North Branch village)	1,049	577	472	776	387	389	75	29	46	[illegible]	3	3	---	---	---
North Branch village	334	181	153	285	138	147	30	12	18	2	----	2	---	---	---
Oregon	611	339	272	506	254	252	45	19	26	5	2	3	---	---	---
Rich	677	390	287	485	243	242	54	21	33	2	----	2	---	---	---
Lapeer city	1,439	722	717	1,300	651	649	190	56	134	23	7	16	---	---	---
1st ward	305	170	135	273	137	136	41	14	27	1	----	1	---	---	---
2d ward	481	218	263	407	202	205	74	17	57	12	2	10	---	---	---
3d ward	173	81	92	179	91	88	22	9	13	1	1	----	---	---	---
4th ward	480	253	227	441	221	220	53	16	37	9	4	5	---	---	---

TABLE XXI.—CONTINUED.—*Civil condition of native and foreign-born population.*

Counties, townships, villages, cities and wards.	Single.			Married.			Widowed.			Divorced.			Unknown.		
	Totals.	Males.	Females.	Totals.	Males.	Females.	Totals.	Males.	Females.	Totals.	Males.	Females.	Totals.	Males.	Females.
LEELANAU Co.	5,597	3,258	2,339	3,448	1,742	1,706	335	141	194	15	5	10	---	---	---
Bingham	459	255	204	291	148	143	17	5	12	2	2	---	---	---	---
Centerville	724	401	323	367	187	180	27	12	15	2	1	1	---	---	---
Cleveland	294	186	108	174	88	86	19	8	11	---	---	---	---	---	---
Elmwood	466	272	194	300	154	146	26	12	14	1	---	1	---	---	---
Empire	658	426	232	418	213	205	41	13	28	---	---	---	---	---	---
Glen Arbor	155	91	64	144	74	70	13	8	5	---	---	---	---	---	---
Kasson	347	202	145	274	135	139	27	14	13	2	---	2	---	---	---
Leelanau	922	518	404	596	303	293	74	38	36	2	1	1	---	---	---
Leland	541	314	227	308	152	156	29	10	19	2	---	2	---	---	---
Solon	307	183	124	196	97	99	14	5	9	---	---	---	---	---	---
Sutton's Bay	724	410	314	380	191	189	48	16	32	4	1	3	---	---	---
LENAWEE Co.	24,101	12,594	11,507	21,044	10,516	10,528	3,121	963	2,158	268	120	148	7	3	4
Adrian	948	341	607	564	285	279	103	40	63	11	8	3	---	---	---
Blissfield (including Blissfield village)	1,105	578	527	944	466	478	126	34	92	5	---	5	2	1	1
Blissfield village	582	303	279	557	272	285	90	21	69	5	---	5	2	1	1
Cambridge	530	301	229	489	248	241	69	32	37	4	2	2	---	---	---
Clinton (inc. Clinton vill.)	838	437	401	617	309	308	131	43	88	4	3	1	---	---	---
Clinton village	528	269	259	416	208	208	93	29	64	4	3	1	---	---	---
Deerfield (including Deerfield village)	802	405	397	619	309	310	63	18	45	7	1	6	4	2	2
Deerfield village	215	97	118	189	93	96	27	8	19	4	---	4	3	1	2
Dover (including part of Clayton village)	610	337	273	619	308	311	101	39	62	5	2	3	1	---	1
Clayton village (part of)	92	49	43	93	46	47	28	10	18	1	---	1	---	---	---
Fairfield	1,010	553	457	1,009	505	504	119	36	83	13	7	6	---	---	---
Franklin	678	372	306	571	286	285	73	29	44	9	6	3	---	---	---
Hudson (including part of Clayton village)	630	348	282	553	277	276	107	32	75	10	5	5	---	---	---
Clayton village (part of)	61	27	34	98	49	49	27	3	24	---	---	---	---	---	---
Macon	557	324	233	515	258	257	79	36	43	5	5	---	---	---	---
Madison	677	373	304	600	305	295	95	30	65	9	5	4	---	---	---
Medina	734	408	326	755	379	376	98	39	59	9	5	4	---	---	---
Ogden	1,071	602	469	896	452	444	69	30	39	10	4	6	---	---	---
Palmyra	874	484	390	732	363	369	60	22	38	7	3	4	---	---	---
Raisin	706	376	330	634	318	316	90	34	56	2	2	---	---	---	---
Ridgeway	767	398	369	653	327	326	69	23	46	1	---	1	---	---	---
Riga	1,272	699	573	877	439	438	63	27	36	1	1	---	---	---	---
Rollin (including part of Addison village)	732	396	336	720	361	359	82	28	54	5	3	2	---	---	---
Addison village (part of)	87	51	36	78	39	39	8	2	6	---	---	---	---	---	---
Rome	543	307	236	560	279	281	74	23	51	6	2	4	---	---	---
Seneca (inc. Morenci vill.)	1,150	583	567	1,330	667	663	177	51	126	15	8	7	---	---	---
Morenci village	525	256	269	660	326	334	116	25	91	9	3	6	---	---	---
Tecumseh (including Tecumseh village)	1,349	666	683	1,209	601	608	199	48	151	31	17	14	---	---	---
Tecumseh village	1,038	500	538	985	490	495	161	37	124	26	13	13	---	---	---
Woodstock (including part of Addison village)	711	406	305	590	294	296	96	41	55	15	7	8	---	---	---
Addison village (part of)	155	72	83	124	60	64	12	2	10	6	4	2	---	---	---
Addison village (in Rollin and Woodstock)	242	123	119	202	99	103	20	4	16	6	4	2	---	---	---
Clayton village (in Dover and Hudson)	153	76	77	191	95	96	55	13	42	1	---	1	---	---	---
Adrian city	4,749	2,374	2,375	3,954	1,965	1,989	746	177	569	62	15	47	---	---	---
1st ward	1,219	589	630	936	462	474	173	45	128	23	9	14	---	---	---
2d ward	1,606	827	779	1,294	644	650	232	63	169	24	3	21	---	---	---
3d ward	880	454	426	765	381	384	147	28	119	2	---	2	---	---	---
4th ward	1,044	504	540	959	478	481	194	41	153	13	3	10	---	---	---

TABLE XXI.—CONTINUED.—*Civil condition of native and foreign-born population.*

Counties, townships, villages, cities and wards.	Single.			Married.			Widowed.			Divorced.			Unknown.		
	Totals.	Males.	Females.	Totals.	Males.	Females.	Totals.	Males.	Females.	Totals.	Males.	Females.	Totals.	Males.	Females.
LENAWEE CO.—*Continued.*															
Hudson city	1,058	526	532	1,034	515	519	232	51	181	22	9	13	---	---	---
1st ward	243	134	109	225	113	112	57	16	41	5	4	1	---	---	---
2d ward	426	183	243	450	225	225	84	13	71	12	2	10	---	---	---
3d ward	389	209	180	359	177	182	91	22	69	5	3	2	---	---	---
LIVINGSTON CO.	10,403	5,734	4,669	8,833	4,406	4,427	1,123	379	744	76	37	39	2	2	---
Brighton (including Brighton village)	841	433	408	707	348	359	94	36	58	7	5	2	---	---	---
Brighton village	396	191	205	353	171	182	57	16	41	[illegible]	4	2	---	---	---
Cohoctah	631	349	282	582	291	291	68	25	43	2	1	1	---	---	---
Conway	642	385	257	563	280	283	56	20	36	1	1	---	2	2	---
Deerfield	579	328	251	383	191	192	58	21	37	5	4	1	---	---	---
Genoa	518	299	219	346	175	171	46	16	30	2	---	2	---	---	---
Green Oak	441	244	197	329	165	164	55	20	35	6	3	3	---	---	---
Hamburg	441	264	177	386	192	194	39	11	28	4	2	2	---	---	---
Handy (including Fowlerville village)	969	537	432	977	483	494	133	46	87	13	6	7	---	---	---
Fowlerville village	418	217	201	471	232	239	75	22	53	7	4	3	---	---	---
Hartland	500	299	201	458	229	229	63	23	40	---	---	---	---	---	---
Howell (including part of Howell village)	1,693	842	851	1,532	768	764	194	62	132	22	7	15	---	---	---
Howell village (part of)	1,201	566	635	1,091	546	545	160	44	116	19	6	13	---	---	---
Iosco	458	262	196	381	193	188	51	23	28	4	1	3	---	---	---
Marion (including part of Howell village)	620	328	292	476	237	239	48	18	30	2	1	1	---	---	---
Howell village (part of)	37	18	19	51	25	26	2	1	1	1	---	1	---	---	---
Oceola	475	279	196	364	185	179	38	11	27	2	2	---	---	---	---
Putnam (including Pinckney village)	640	345	295	521	257	264	59	10	49	---	---	---	---	---	---
Pinckney village	252	125	127	227	111	116	25	2	23	---	---	---	---	---	---
Tyrone	475	276	199	435	218	217	55	12	43	5	3	2	---	---	---
Unadilla	480	264	216	393	194	199	66	25	41	1	1	---	---	---	---
Howell village (in Howell and Marion)	1,238	584	654	1,142	571	571	162	45	117	20	6	14	---	---	---
LUCE CO.	1,410	849	561	871	465	406	62	30	32	5	3	2	---	---	---
Columbus	36	18	18	18	10	8	3	2	1	---	---	---	---	---	---
Lakefield	112	73	39	66	33	33	10	6	4	3	3	---	---	---	---
McMillan (including Newberry village)	1,163	691	472	704	375	329	43	19	24	2	---	2	---	---	---
Newberry village	685	384	301	421	225	196	28	10	18	2	---	2	---	---	---
Pentland	99	67	32	83	47	36	6	3	3	---	---	---	---	---	---
MACKINAC CO.	4,409	2,613	1,796	2,564	1,307	1,257	245	117	128	18	11	7	1	1	---
Brevort	176	111	65	109	56	53	6	4	2	---	---	---	---	---	---
Cedar	394	250	144	237	122	115	7	4	3	---	---	---	1	1	---
Garfield (including Naubinway village)	600	367	233	349	178	171	16	7	9	6	3	3	---	---	---
Naubinway village	316	182	134	200	100	100	8	3	5	5	2	3	---	---	---
Hendricks	134	78	56	61	33	28	9	7	2	---	---	---	---	---	---
Holmes (including Mackinac village)	543	300	243	288	143	145	48	23	25	1	1	---	---	---	---
Mackinac village	445	235	210	220	107	113	39	16	23	1	1	---	---	---	---
Marquette	232	128	104	139	69	70	11	9	2	---	---	---	---	---	---
Moran	215	134	81	135	72	63	17	4	13	3	2	1	---	---	---
Newton	654	446	208	380	198	182	34	17	17	3	2	1	---	---	---
Portage	90	58	32	56	29	27	11	10	1	1	1	---	---	---	---
St. Ignace	128	70	58	70	37	33	5	4	1	---	---	---	---	---	---

TABLE XXI.—CONTINUED.—*Civil condition of native and foreign-born population.*

Counties, townships, villages, cities and wards.	Single.			Married.			Widowed.			Divorced.			Unknown.		
	Totals.	Males.	Females.	Totals.	Males.	Females.	Totals.	Males.	Females.	Totals.	Males.	Females.	Totals.	Males.	Females.
MACKINAC CO.—*Continued.*															
St. Ignace city	1,243	671	572	740	370	370	81	28	53	4	2	2	---	---	---
1st ward	154	81	73	87	43	44	13	4	9	---	---	---	---	---	---
2d ward	386	192	194	222	110	112	29	10	19	2	---	2	---	---	---
3d ward	382	215	167	226	113	113	17	7	10	---	---	---	---	---	---
4th ward	321	183	138	205	104	101	22	7	15	2	2	---	---	---	---
MACOMB CO.	17,720	9,513	8,207	13,071	6,535	6,536	1,508	488	1,020	88	40	48	---	---	---
Armada (including Armada village)	931	497	434	781	386	395	79	25	54	5	---	5	---	---	---
Armada village	357	182	175	321	156	165	33	10	23	4	---	4	---	---	---
Bruce (including part of Romeo village)	945	485	460	878	441	437	116	38	78	10	2	8	---	---	---
Romeo village (part of)	393	177	216	408	205	203	63	17	46	9	2	7	---	---	---
Chesterfield (including New Baltimore village)	1,184	642	542	796	400	396	99	41	58	9	7	2	---	---	---
New Baltimore village	489	247	242	350	175	175	49	19	30	4	4	---	---	---	---
Clinton	1,108	633	475	692	346	346	70	29	41	4	2	2	---	---	---
Erin	1,425	792	633	878	442	436	91	36	55	11	10	1	---	---	---
Harrison	418	251	167	220	110	110	25	10	15	3	2	1	---	---	---
Lenox (including the following villages)	1,162	618	544	1,002	501	501	100	32	68	2	2	---	---	---	---
New Haven village	200	91	109	217	107	110	40	9	31	1	1	---	---	---	---
Richmond village (part of)	154	72	82	149	74	75	14	5	9	---	---	---	---	---	---
Macomb	902	487	415	709	361	348	68	26	42	---	---	---	---	---	---
Ray	751	415	336	594	298	296	64	20	44	3	1	2	---	---	---
Richmond (including the following villages)	1,204	642	562	1,077	525	552	100	29	71	4	1	3	---	---	---
Memphis village (part of)	164	86	78	177	87	90	19	6	13	1	---	1	---	---	---
Richmond village (part of)	324	161	163	356	171	185	50	16	34	2	---	2	---	---	---
Shelby (including part of Utica village)	842	430	412	712	361	351	113	35	78	1	---	1	---	---	---
Utica village (part of)	177	84	93	151	77	74	44	15	29	1	---	1	---	---	---
Sterling (including part of Utica village)	1,140	642	498	752	376	376	86	30	56	7	2	5	---	---	---
Utica village (part of)	101	52	49	78	38	40	7	4	3	---	---	---	---	---	---
Warren (inc. Warren vill.)	1,567	874	693	913	465	448	108	36	72	4	3	1	---	---	---
Warren village	151	70	81	132	70	62	11	3	8	---	---	---	---	---	---
Washington (including part of Romeo village)	992	533	459	865	430	435	106	27	79	10	4	6	---	---	---
Romeo village (part of)	353	157	196	333	166	167	55	11	44	7	2	5	---	---	---
Memphis village (in Richmond, Macomb Co., and Riley, St. Clair Co.)	276	136	140	298	148	150	38	14	24	2	---	2	---	---	---
Richmond village (in Lenox and Richmond)	478	233	245	505	245	260	64	21	43	2	---	2	---	---	---
Romeo village (in Bruce and Washington)	746	334	412	741	371	370	118	28	90	16	4	12	---	---	---
Utica vill. (in Shelby and Sterling)	278	136	142	229	115	114	51	19	32	1	---	1	---	---	---
Mt. Clemens city	3,149	1,572	1,577	2,202	1,093	1,109	283	74	209	15	4	11	---	---	---
1st ward	1,277	650	627	865	427	438	91	28	63	2	1	1	---	---	---
2d ward	1,051	504	547	857	427	430	117	21	96	9	2	7	---	---	---
3d ward	821	418	403	480	239	241	75	25	50	4	1	3	---	---	---
MANISTEE CO.	15,663	8,575	7,088	9,625	4,864	4,761	756	259	497	69	31	38	1	1	---
Arcadia	487	273	214	298	151	147	21	15	6	4	4	---	---	---	---
Bear Lake (including Bear Lake village)	746	416	330	534	268	266	55	17	38	8	5	3	---	---	---
Bear Lake village	187	97	90	186	92	94	19	4	15	5	3	2	---	---	---

TABLE XXI.—CONTINUED.—*Civil condition of native and foreign-born population.*

Counties, townships, villages, cities and wards.	Single.			Married.			Widowed.			Divorced.			Unknown.		
	Totals.	Males.	Females.	Totals.	Males.	Females.	Totals.	Males.	Females.	Totals.	Males.	Females.	Totals.	Males.	Females.
MANISTEE CO.—*Continued.*															
Brown	531	323	208	258	134	124	16	7	9						
Cleon (inc. Copemish vill.)	552	320	232	458	231	227	32	21	11	8	7	1			
Copemish village	201	113	88	185	95	90	15	7	8	3	3				
Filer	1,398	724	674	792	395	397	61	21	40	3	1	2			
Manistee	1,806	1,015	791	1,130	587	543	86	37	49	2		2	1	1	
Maple Grove	253	169	84	160	84	76	10	5	5						
Morilla	187	104	83	158	79	79	15	7	8	1		1			
Onekama (including Onekama village)	591	317	274	395	196	199	30	11	19	4	1	3			
Onekama village	229	118	111	157	78	79	16	5	11	2		2			
Pleasanton	358	220	138	252	125	127	26	7	19	1		1			
Springdale	121	74	47	97	53	44	4	2	2	1		1			
Stronack	424	244	180	272	135	137	16	4	12	1	1				
Manistee city	8,209	4,376	3,833	4,821	2,426	2,395	384	105	279	36	12	24			
1st ward	1,004	546	458	585	295	290	36	8	28	1	1	3			
2d ward	1,179	562	617	710	362	348	90	26	64	5	1	4			
3d ward	1,120	640	480	594	297	297	71	19	52	3	1	2			
4th ward	1,068	580	488	611	303	308	34	10	24	2	1	1			
5th ward	1,143	631	512	663	335	328	50	20	30	10	5	5			
6th ward	1,141	592	549	755	382	373	52	8	44	7	1	6			
7th ward	1,554	825	729	903	452	451	51	14	37	5	2	3			
MANITOU CO.	566	314	252	309	155	154	39	23	16	2	2		2	1	1
Chandler	148	81	67	77	39	38	12	7	5	2	2		1		1
Galilee	55	29	26	22	11	11	5	5							
North Manitou	45	21	24	26	13	13	3	2	1				1	1	
Peaine	264	154	110	139	69	70	16	8	8						
South Manitou	54	29	25	45	23	22	3	1	2						
MARQUETTE CO.	23,696	13,129	10,567	13,052	6,661	6,391	1,217	366	851	43	25	18			
Champion	1,108	558	550	551	271	280	56	15	41						
Chocolay	626	373	253	352	176	176	31	15	16						
Ely	357	202	155	154	89	65	19	10	9	1	1				
Forsyth	289	181	108	139	72	67	13	9	4	1	1				
Humboldt	160	87	73	95	48	47	8	2	6						
Ishpeming	513	287	226	272	140	132	14	10	4						
Marquette	146	98	48	66	33	33	8	6	2						
Michigamme	605	338	267	321	167	154	36	9	27						
Negaunee	136	81	55	82	43	39	5	2	3						
Republic	1,477	790	687	742	366	376	87	30	57	3	2	1			
Richmond (including Palmer village)	435	254	181	252	131	121	6		6						
Palmer village	396	230	166	230	118	112	4		4						
Sands	175	130	45	72	39	33				1	1				
Skandia	166	102	64	95	49	46	5	4	1						
Tilden	538	296	242	266	133	133	27	7	20	1		1			
Turin	94	65	29	47	25	22	2	1	1						
Ishpeming city	7,243	4,059	3,184	4,061	2,093	1,968	372	102	270	11	7	4			
1st ward	459	265	194	225	123	102	35	8	27	1	1				
2d ward	899	520	379	472	247	225	38	17	21						
3d ward	1,008	511	497	605	303	302	55	10	45	3	2	1			
4th ward	1,217	732	485	651	331	320	54	10	44						
5th ward	668	367	301	436	219	217	37	13	24	2	2				
6th ward	777	433	344	466	237	229	37	11	26						
7th ward	635	377	258	348	186	162	21	4	17						
8th ward	500	286	214	340	180	160	30	5	25	2		2			
9th ward	551	262	289	265	135	130	46	21	25	2	2				
10th ward	529	306	223	253	132	121	19	3	16	1		1			

TABLE XXI.—CONTINUED.—*Civil condition of native and foreign-born population.*

Counties, townships, villages, cities and wards.	Single.			Married.			Widowed.			Divorced.			Unknown.		
	Totals.	Males.	Females.	Totals.	Males.	Females.	Totals.	Males.	Females.	Totals.	Males.	Females.	Totals.	Males.	Females.
MARQUETTE Co.—*Con.*															
Marquette city	5,967	3,209	2,758	3,417	1,736	1,681	323	92	231	19	10	9	---	---	---
1st ward	1,127	653	474	552	294	258	42	8	34	3	---	3	---	---	---
2d ward	872	508	364	343	178	165	58	20	38	3	3	---	---	---	---
3d ward	599	304	295	324	161	163	43	9	34	3	1	2	---	---	---
4th ward	791	354	437	499	249	250	53	18	35	2	1	1	---	---	---
5th ward	931	506	425	614	309	305	52	18	34	---	---	---	---	---	---
6th ward	707	363	344	444	221	223	41	8	33	5	4	1	---	---	---
7th ward	618	345	273	448	224	224	19	4	15	2	1	1	---	---	---
8th ward	322	176	146	193	100	93	15	7	8	1	---	1	---	---	---
Negaunee city	3,661	2,019	1,642	2,068	1,050	1,018	205	52	153	6	3	3	---	---	---
1st ward	859	462	397	469	233	236	35	8	27	1	---	1	---	---	---
2d ward	696	392	304	390	197	193	48	16	32	2	2	---	---	---	---
3d ward	463	276	187	226	108	118	33	7	26	---	---	---	---	---	---
4th ward	883	441	442	552	274	278	54	16	38	---	---	---	---	---	---
5th ward	760	448	312	431	238	193	35	5	30	3	1	2	---	---	---
MASON Co.	10,597	5,964	4,633	7,120	3,587	3,533	662	245	417	41	19	22	2	2	---
Amber (including part of Scottville village)	712	413	299	528	262	266	48	20	28	7	3	4	---	---	---
Scottville village (part of)	138	68	70	131	62	69	13	5	8	3	---	3	---	---	---
Branch	194	123	71	146	77	69	15	9	6	---	---	---	---	---	---
Custer (including part of Scottville village)	868	503	365	580	293	287	64	23	41	1	1	---	---	---	---
Scottville village (part of)	122	66	56	97	49	48	14	2	12	1	1	---	---	---	---
Eden	363	204	159	257	131	126	24	10	14	4	3	1	---	---	---
Free Soil	525	331	194	361	182	179	27	11	16	2	---	2	---	---	---
Grant	243	144	99	156	79	77	13	7	6	2	2	---	---	---	---
Hamlin	127	85	42	79	39	40	10	5	5	---	---	---	---	---	---
Pere Marquette	565	326	239	401	201	200	25	12	13	---	---	---	---	---	---
Riverton	794	443	351	532	266	266	50	17	33	---	---	---	---	---	---
Sheridan	178	144	34	85	54	31	10	6	4	4	3	1	---	---	---
Sherman	448	263	185	298	148	150	27	6	21	6	4	2	1	1	---
Summit	333	201	132	201	100	101	25	8	17	---	---	---	---	---	---
Victory	496	288	208	313	154	159	30	12	18	---	---	---	---	---	---
Scottville village (in Amber and Custer)	260	134	126	228	111	117	27	7	20	4	1	3	---	---	---
Ludington city	4,751	2,496	2,255	3,183	1,601	1,582	294	99	195	15	3	12	1	1	---
1st ward	661	364	297	475	241	234	58	18	40	6	1	5	---	---	---
2d ward	748	333	415	548	277	271	73	23	50	3	1	2	---	---	---
3d ward	951	523	428	598	294	304	33	10	23	1	---	1	---	---	---
4th ward	1,131	611	520	727	364	363	51	15	36	2	1	1	---	---	---
5th ward	1,109	579	530	739	379	360	70	26	44	2	---	2	---	---	---
6th ward	151	86	65	96	46	50	9	7	2	1	---	1	1	1	---
MECOSTA Co.	11,483	6,355	5,128	8,453	4,236	4,217	748	294	454	45	29	16	---	---	---
Ætna (including part of Morley village)	589	343	246	396	199	197	32	11	21	1	---	1	---	---	---
Morley village (part of)	127	57	70	105	52	53	12	5	7	1	---	1	---	---	---
Austin	374	198	176	289	147	142	17	10	7	1	---	1	---	---	---
Big Rapids	372	213	159	269	136	133	24	9	15	---	---	---	---	---	---
Chippewa	544	311	233	403	204	199	24	10	14	4	3	1	---	---	---
Colfax	498	289	209	352	178	174	31	10	21	1	---	1	---	---	---
Deerfield (including part of Morley village)	764	438	326	564	281	283	41	16	25	---	---	---	---	---	---
Morley village (part of)	80	37	43	59	30	29	7	4	3	---	---	---	---	---	---
Fork	418	255	163	280	140	140	35	15	20	6	4	2	---	---	---
Grant	322	188	134	258	130	128	17	11	6	---	---	---	---	---	---
Green	811	451	360	582	294	288	49	19	30	1	1	---	---	---	---
Hinton	654	350	304	552	276	276	25	15	10	1	1	---	---	---	---

TABLE XXI.—CONTINUED.—*Civil condition of native and foreign-born population.*

Counties, townships, villages, cities and wards.	Single.			Married.			Widowed.			Divorced.			Unknown.		
	Totals.	Males.	Females.	Totals.	Males.	Females.	Totals.	Males.	Females.	Totals.	Males.	Females.	Totals.	Males.	Females.
MECOSTA CO.—*Continued.*															
Martiny	345	208	137	220	111	109	27	15	12						
Mecosta	496	281	215	368	189	179	38	20	18	3	2	1			
Millbrook	706	375	331	530	268	262	27	10	17	4	3	1			
Morton (inc. Mecosta vill.)	601	339	262	447	226	221	41	23	18	2	2				
Mecosta village	299	165	134	246	124	122	17	8	9						
Sheridan	402	235	167	250	129	121	[illegible]	5	4						
Wheatland	819	475	344	530	268	262	59	32	27	2	2				
Morley village (in Ætna and Deerfield)	207	94	113	164	82	82	19	9	10	1		1			
Big Rapids city	2,768	1,406	1,362	2,163	1,060	1,103	252	63	189	19	11	8			
1st ward	449	211	238	359	178	181	60	5	55	2		2			
2d ward	414	206	208	331	161	170	47	12	35	5	3	2			
3d ward	857	424	433	609	295	314	60	18	42	5	3	2			
4th ward	427	216	211	399	198	201	43	12	31	4	2	2			
5th ward	621	349	272	465	228	237	42	16	26	3	3				
MENOMINEE CO.	14,842	8,816	6,026	8,291	4,262	4,029	582	258	324	20	12	8	5	5	
Cedarville	415	285	130	242	123	89	16	8	8	3	2	1			
Holmes	296	237	59	105	66	39	12	11	1	1	1				
Ingallston	329	203	126	184	95	89	10	6	4						
Mellen	659	380	279	332	165	167	41	21	20	3	2	1			
Menominee	593	378	215	248	133	115	25	12	13	1	1		2	2	
Meyer	702	479	223	365	210	155	31	19	12				1	1	
Nadeau	1,203	722	481	706	358	348	38	22	16	3	2	1			
Spalding	1,263	770	493	641	324	317	41	22	19						
Stephenson	1,727	963	764	943	475	468	56	21	35	1	1				
Menominee city	7,655	4,399	3,256	4,555	2,313	2,242	312	116	196	8	3	5	2	2	
1st ward	1,336	890	446	636	328	308	32	7	25	2	1	1			
2d ward	1,495	865	630	826	426	400	69	32	37				2	2	
3d ward	1,023	526	497	645	327	318	48	12	36	2		2			
4th ward	996	541	455	691	349	342	53	13	40	1		1			
5th ward	896	516	380	551	271	280	50	24	26						
6th ward	1,045	593	452	700	357	343	25	13	12	3	2	1			
7th ward	864	468	396	506	255	251	35	15	20						
MIDLAND CO.	7,371	4,166	3,205	5,390	2,721	2,669	428	175	253	28	13	15	1	1	
Edenville	314	181	133	207	104	103	19	8	11	1	1				
Geneva	348	200	148	207	104	103	24	13	11	1		1			
Greendale	83	56	27	81	41	40	3	1	2						
Homer	325	195	130	233	116	117	28	13	15	1		1			
Hope	491	279	212	312	160	152	18	9	9	4	1	3			
Ingersoll	713	397	316	527	260	267	41	18	23	1	1				
Jasper	406	220	186	334	166	168	13	7	6						
Jerome	291	179	112	228	117	111	16	5	11	1		1	1	1	
Larkin	481	288	193	317	165	152	9	5	4						
Lee	151	89	62	119	59	60	12	7	5						
Lincoln	165	100	65	119	59	60	10	7	3						
Midland	617	364	253	454	230	224	42	17	25	1	1				
Mt. Hayley	343	184	149	190	97	93	16	11	5	2	1	1			
Porter	339	182	157	275	138	137	17	4	13	2	1	1			
Warren (inc. Coleman vill.)	1,000	588	412	741	380	361	45	19	26	5	4	1			
Coleman village	645	371	274	482	244	238	36	16	20	5	4	1			
Midland city	1,314	664	650	1,046	525	521	115	31	84	9	3	6			
1st ward	311	168	143	266	132	134	20	7	13	3	1	2			
2d ward	439	219	220	373	187	186	33	9	24	6	2	4			
3d ward	343	164	179	253	130	123	41	9	32						
4th ward	221	113	108	154	76	78	21	6	15						

TABLE XXI.—CONTINUED.—*Civil condition of native and foreign-born population.*

Counties, townships, villages, cities and wards.	Single.			Married.			Widowed.			Divorced.			Unknown.		
	Totals.	Males.	Females.	Totals.	Males.	Females.	Totals.	Males.	Females.	Totals.	Males.	Females.	Totals.	Males.	Females.
MISSAUKEE CO.	4,136	2,521	1,615	2,606	1,351	1,255	188	101	87	24	12	12	1	---	1
Ætna	208	144	64	107	60	47	13	8	5	---	---	---	---	---	---
Bloomfield	79	49	30	73	37	36	1	---	1	1	---	1	---	---	---
Caldwell	352	228	124	224	120	104	8	2	6	1	---	1	---	---	---
Clam Union	598	339	259	336	168	168	26	11	15	2	---	2	1	---	1
Forest	161	117	44	109	67	42	4	3	1	6	3	3	---	---	---
Lake (including part of Lake City village)	380	231	149	204	104	100	18	14	4	2	1	1	---	---	---
Lake City village (part of)	15	7	8	12	6	6	2	1	1	---	---	---	---	---	---
Norwich	183	115	68	128	63	65	11	8	3	3	2	1	---	---	---
Pioneer	115	66	49	78	40	38	9	4	5	---	---	---	---	---	---
Reeder (including part of Lake City village)	806	466	340	519	267	252	37	18	19	---	---	---	---	---	---
Lake City village (part of)	599	333	266	413	212	201	32	17	15	---	---	---	---	---	---
Richland (including part of McBain village)	565	356	209	343	177	166	29	18	11	6	4	2	---	---	---
McBain village (part of)	18	13	5	23	12	11	1	---	1	---	---	---	---	---	---
Riverside (including part of McBain village)	599	356	243	415	213	202	29	15	14	3	2	1	---	---	---
McBain village (part of)	322	195	127	247	127	120	16	9	7	1	1	---	---	---	---
West Branch	90	54	36	70	35	35	3	---	3	---	---	---	---	---	---
Lake City village (in Lake and Reeder)	614	340	274	425	218	207	34	18	16	---	---	---	---	---	---
McBain village (in Richland and Riverside)	340	208	132	270	139	131	17	9	8	1	1	---	---	---	---
MONROE CO.	18,814	10,271	8,543	12,825	6,425	6,400	1,444	484	960	95	50	45	3	2	1
Ash	1,174	654	520	767	385	382	89	34	55	6	3	3	3	2	1
Bedford	1,107	623	484	869	434	435	94	35	59	5	3	2	---	---	---
Berlin	1,108	586	522	664	335	329	74	24	50	4	2	2	---	---	---
Dundee (inc. Dundee vill.)	1,650	914	736	1,481	745	736	160	36	124	12	5	7	---	---	---
Dundee village	522	279	243	522	263	259	68	9	59	3	---	3	---	---	---
Erie	910	499	411	512	258	254	49	13	36	5	4	1	---	---	---
Exeter	1,155	667	488	699	353	346	54	17	37	4	2	2	---	---	---
Frenchtown	1,193	681	512	692	344	348	72	28	44	1	---	1	---	---	---
Ida	895	486	409	638	318	320	58	31	27	3	1	2	---	---	---
LaSalle	785	456	329	483	241	242	63	28	35	2	2	---	---	---	---
London	742	418	324	570	283	287	55	29	26	6	3	3	---	---	---
Milan (including part of Milan village)	1,077	581	496	957	478	479	64	24	40	7	4	3	---	---	---
Milan village (part of)	199	100	99	185	90	95	10	---	10	1	---	1	---	---	---
Monroe	515	277	238	313	157	156	48	19	29	1	---	1	---	---	---
Raisinville	1,037	615	422	664	333	331	66	27	39	8	4	4	---	---	---
Summerfield (including Petersburg village)	1,084	611	473	852	424	428	91	37	54	11	7	4	---	---	---
Petersburg village	219	111	108	187	92	95	37	14	23	3	---	3	---	---	---
Whiteford	1,046	586	460	736	369	367	75	27	48	3	2	1	---	---	---
Milan vill. (in Milan, Monroe Co., and York, Washtenaw Co.)	452	225	227	461	224	237	50	8	42	1	---	1	---	---	---
Monroe city	3,336	1,617	1,719	1,928	968	960	332	75	257	17	8	9	---	---	---
1st ward	1,158	658	500	622	312	310	116	27	89	5	3	2	---	---	---
2d ward	564	249	315	327	162	165	89	19	70	5	2	3	---	---	---
3d ward	974	492	482	680	346	334	79	19	60	5	2	3	---	---	---
4th ward	640	218	422	299	148	151	48	10	38	2	1	1	---	---	---
MONTCALM CO.	17,836	9,706	8,130	14,710	7,321	7,389	1,493	596	897	118	58	60	1	1	---
Belvidere	639	382	257	521	260	261	39	20	19	4	2	2	---	---	---
Bloomer (including Carson City village)	1,160	622	538	1,046	519	527	99	38	61	10	4	6	---	---	---
Carson City village	525	252	273	468	231	237	45	14	31	5	2	3	---	---	---
Bushnell	623	346	277	622	311	311	68	30	38	---	---	---	---	---	---

TABLE XXI.—CONTINUED.—*Civil condition of native and foreign-born population.*

Counties, townships, villages, cities and wards.	Single.			Married.			Widowed.			Divorced.			Unknown.		
	Totals.	Males.	Females.	Totals.	Males.	Females.	Totals.	Males.	Females.	Totals.	Males.	Females.	Totals.	Males.	Females.
MONTCALM CO.—*Continued*															
Cato (inc. Lakeview vill.)	1,134	607	527	913	458	455	85	39	46	9	2	7	---	---	---
Lakeview village	562	286	276	495	249	246	48	18	30	6	2	4	---	---	---
Crystal	716	397	319	676	341	335	52	25	27	3	2	1	---	---	---
Day (inc. McBride vill.)	849	460	389	657	327	330	54	25	29	2	1	1	---	---	---
McBride village	165	88	77	143	72	71	17	7	10	---	---	---	---	---	---
Douglass	639	353	286	486	246	240	45	22	23	---	---	---	---	---	---
Eureka	474	265	209	403	199	204	55	19	36	8	5	3	---	---	---
Evergreen (including part of Sheridan village)	739	426	313	659	330	329	55	20	35	5	3	2	---	---	---
Sheridan village (part of)	131	67	64	142	70	72	21	5	16	1	1	---	---	---	---
Fairplain (including part of Sheridan village)	716	416	300	588	293	295	79	37	42	[illegible]	4	2	---	---	---
Sheridan village (part of)	[illegible]	4	2	4	2	2	---	---	---	---	---	---	---	---	---
Ferris	704	380	324	518	259	259	50	26	24	2	1	1	---	---	---
Home (inc. Edmore vill.)	856	469	387	730	366	364	65	26	39	3	1	2	---	---	---
Edmore village	336	180	156	353	176	177	46	15	31	1	---	1	---	---	---
Maple Valley	1,065	554	511	806	402	404	86	48	38	3	2	1	---	---	---
Montcalm	799	460	339	624	311	313	76	24	52	2	1	1	---	---	---
Pierson (inc. Pierson vill.)	718	382	336	555	271	284	59	24	35	2	---	2	---	---	---
Pierson village	106	57	49	100	48	52	17	7	10	1	---	1	---	---	---
Pine	666	379	287	497	248	249	44	22	22	4	3	1	---	---	---
Reynolds (including Howard City village)	1,062	593	469	937	461	476	91	38	53	3	2	1	1	1	---
Howard City village	700	378	322	623	307	316	67	23	44	1	1	---	---	---	---
Richland	592	339	253	454	228	226	41	19	22	6	4	2	---	---	---
Sidney (including part of Sheridan village)	804	430	374	617	308	309	49	12	37	6	4	2	---	---	---
Sheridan village (part of)	59	27	32	54	27	27	8	---	8	1	1	---	---	---	---
Winfield	707	410	297	449	230	219	44	20	24	7	6	1	---	---	---
Sheridan village (in Evergreen, Fairplain and Sidney)	196	98	98	200	[illegible]	101	29	5	24	2	2	---	---	---	---
Greenville city	1,510	725	785	1,392	680	712	192	42	150	19	4	15	---	---	---
1st ward	457	214	243	405	197	208	60	17	43	2	1	1	---	---	---
2d ward	564	265	299	508	251	257	70	17	53	11	2	9	---	---	---
3d ward	489	246	243	479	232	247	62	8	54	6	1	5	---	---	---
Stanton city	664	311	353	560	273	287	65	20	45	14	7	7	---	---	---
1st ward	389	197	192	319	156	163	37	11	26	10	5	5	---	---	---
2d ward	275	114	161	241	117	124	28	9	19	4	2	2	---	---	---
MONTMORENCY CO.	1,473	930	543	891	455	436	67	40	27	5	3	2	2	2	---
Albert	411	273	138	295	152	143	26	20	6	1	---	1	2	2	---
Briley (inc. Atlanta vill.)	168	105	63	117	59	58	8	4	4	---	---	---	---	---	---
Atlanta village	69	43	26	41	21	20	3	1	2	---	---	---	---	---	---
Hillman (including Hillman village)	377	219	158	203	102	101	13	7	6	1	1	---	---	---	---
Hillman village	154	90	64	75	36	39	3	---	3	1	1	---	---	---	---
Montmorency	171	98	73	87	47	40	7	2	5	---	---	---	---	---	---
Rust	188	128	60	98	49	49	5	4	1	---	---	---	---	---	---
Vienna	81	56	25	44	22	22	3	1	2	2	1	1	---	---	---
Wheatfield	77	51	26	47	24	23	5	2	3	1	1	---	---	---	---
MUSKEGON CO.	21,075	11,232	9,843	14,662	7,304	7,358	1,427	490	937	146	62	84	14	14	---
Blue Lake	79	41	38	62	31	31	4	1	3	3	3	---	---	---	---
Casinova (including part of Casnovia village)	971	540	431	784	389	395	80	36	44	5	2	3	---	---	---
Casnovia village (part of)	88	44	44	87	43	44	14	5	9	---	---	---	---	---	---

TABLE XXI.—CONTINUED.—*Civil condition of native and foreign-born population.*

Counties, townships, villages, cities and wards.	Single.			Married.			Widowed.			Divorced.			Unknown.		
	Totals.	Males.	Females.	Totals.	Males.	Females.	Totals.	Males.	Females.	Totals.	Males.	Females.	Totals.	Males.	Females.
MUSKEGON CO.—*Continued.*															
Cedar Creek	228	148	80	152	75	77	6	4	2	2	1	1	---	---	---
Dalton	476	282	194	311	156	155	25	14	11	8	6	2	---	---	---
Eggleston	179	117	62	140	72	68	14	10	4	2	1	1	---	---	---
Fruitland	430	239	191	275	138	137	25	14	11	1	---	1	---	---	---
Fruitport (including Fruitport village)	448	246	202	308	157	151	21	10	11	3	1	2	---	---	---
Fruitport village	126	64	62	92	48	44	5	2	3	---	---	---	---	---	---
Holton	454	261	193	357	180	177	30	14	16	8	5	3	---	---	---
Laketon	243	142	101	185	91	94	8	3	5	---	---	---	---	---	---
Montague (including Montague village)	960	518	442	658	332	326	76	15	61	1	---	1	---	---	---
Montague village	797	425	372	552	277	275	61	11	50	---	---	---	---	---	---
Moorland	552	341	211	372	186	186	33	16	17	12	10	2	---	---	---
Muskegon (includ. part of Muskegon Heights vill.)	895	492	403	590	294	296	49	21	28	4	1	3	14	14	---
Muskegon Heights village (part of)	180	98	82	145	73	72	10	3	7	---	---	---	---	---	---
Norton (including part of Muskegon Heights vill.)	621	348	273	510	255	255	24	10	14	---	---	---	---	---	---
Muskegon Heights village (part of)	216	115	101	189	93	96	8	1	7	---	---	---	---	---	---
Ravenna	832	457	375	655	327	328	37	11	26	---	---	---	---	---	---
Sullivan	286	172	114	206	104	102	19	12	7	2	2	---	---	---	---
Whitehall (including Whitehall village)	1,019	503	516	742	365	377	83	26	57	6	1	5	---	---	---
Whitehall village	954	467	487	705	347	358	76	24	52	6	1	5	---	---	---
White River	380	229	151	209	105	104	14	8	6	1	1	---	---	---	---
Casnovia vill. (in Tyrone, Kent Co., and Casinova, Muskegon Co.)	133	64	69	143	70	73	23	6	17	1	1	---	---	---	---
Muskegon Heights village (in Muskegon and Norton)	396	213	183	334	166	168	18	4	14	---	---	---	---	---	---
Muskegon city	11,512	5,890	5,622	7,780	3,865	3,915	846	252	594	86	27	59	---	---	---
1st ward	1,239	682	557	851	423	428	98	35	63	19	6	13	---	---	---
2d ward	1,739	909	830	1,155	577	578	87	21	66	12	8	4	---	---	---
3d ward	1,139	576	563	856	420	436	95	32	63	10	3	7	---	---	---
4th ward	1,014	495	519	641	325	316	110	35	75	19	3	16	---	---	---
5th ward	1,714	803	911	1,243	611	632	155	37	118	10	2	8	---	---	---
6th ward	1,915	946	969	1,235	612	623	138	33	105	10	3	7	---	---	---
7th ward	1,757	952	805	1,083	542	541	101	34	67	5	2	3	---	---	---
8th ward	995	527	468	716	355	361	62	25	37	1	---	1	---	---	---
North Muskegon city	510	266	244	366	182	184	33	13	20	2	1	1	---	---	---
1st ward	172	100	72	121	61	60	7	3	4	---	---	---	---	---	---
2d ward	206	102	104	146	72	74	14	4	10	2	1	1	---	---	---
3d ward	132	64	68	99	49	50	12	6	6	---	---	---	---	---	---
NEWAYGO CO.	10,497	5,905	4,592	7,827	3,930	3,897	725	348	377	75	38	37	1	1	---
Ashland (inc. Grant vill.)	838	447	391	666	329	337	62	36	26	5	3	2	---	---	---
Grant village	86	51	35	82	41	41	9	6	3	---	---	---	---	---	---
Barton	543	310	233	346	174	172	36	19	17	2	1	1	---	---	---
Beaver	240	136	104	178	91	87	15	6	9	6	4	2	---	---	---
Big Prairie	264	180	84	169	90	79	27	13	14	8	5	3	---	---	---
Bridgeton	320	184	136	244	122	122	20	13	7	---	---	---	---	---	---
Brooks (including part of Newaygo village)	537	311	226	454	231	223	53	18	35	6	1	5	---	---	---
Newaygo village (part of)	365	205	160	327	166	161	33	9	24	5	---	5	---	---	---
Croton (inc. Croton vill.)	327	193	134	245	121	124	40	16	24	---	---	---	---	---	---
Croton village	43	27	16	40	19	21	8	2	6	---	---	---	---	---	---

TABLE XXI.—CONTINUED.—*Civil condition of native and foreign-born population.*

Counties, townships, villages, cities and wards.	Single.			Married.			Widowed.			Divorced.			Unknown.		
	Totals.	Males.	Females.	Totals.	Males.	Females.	Totals.	Males.	Females.	Totals.	Males.	Females.	Totals.	Males.	Females.
NEWAYGO CO.—*Continued.*															
Dayton (including part of Fremont village)	1,114	594	520	882	440	442	61	31	30	14	9	5	---	---	---
Fremont village (part of)	393	191	202	353	176	177	33	16	17	9	6	3	---	---	---
Denver (including part of Hesperia village)	578	315	263	450	224	226	54	20	34	1	---	1	---	---	---
Hesperia village (part of)	124	66	58	117	57	60	14	5	9	---	---	---	---	---	---
Ensley	654	374	280	500	246	254	55	23	32	11	4	7	---	---	---
Everett	223	132	91	194	98	96	23	10	13	2	---	2	---	---	---
Garfield (including part of Newaygo village)	805	443	362	582	287	295	42	16	26	7	4	3		---	---
Newaygo vill. (part of)	274	155	119	203	99	104	19	8	11	5	2	3	---	---	---
Goodwell	239	137	102	133	67	66	20	12	8	---	---	---	---	---	---
Grant	274	139	135	186	92	94	21	15	6	---	---	---	---	---	---
Home	520	326	194	366	193	173	20	11	9	1	1	---	1	1	---
Lincoln	220	133	87	173	87	86	15	9	6	---	---	---	---	---	---
Monroe	396	220	176	321	161	160	16	11	5	---	---	---	---	---	---
Norwich	286	160	126	204	103	101	21	10	11	3	2	1	---	---	---
Sheridan (including part of Fremont village)	962	536	426	710	358	352	57	25	32	3	---	3	---	---	---
Fremont village (part of)	225	111	114	237	118	119	21	6	15	3	---	3	---	---	---
Sherman	445	239	206	270	137	133	15	7	8	1	---	1	---	---	---
Troy	157	86	71	110	54	56	10	9	1	---	---	---	---	---	---
Wilcox (including White Cloud village)	555	310	245	444	225	219	42	18	24	5	4	1	---	---	---
White Cloud village	332	178	154	280	142	138	34	13	21	1	1	---	---	---	---
Fremont village (in Dayton and Sheridan)	618	302	316	590	294	296	54	22	32	12	6	6	---	---	---
Hesperia vill. (in Denver, Newaygo Co., and New Field, Oceana Co.)	267	129	138	219	108	111	26	7	19	---	---	---	---	---	---
Newaygo vill. (in Brooks and Garfield)	639	360	279	530	265	265	52	17	35	10	2	8	---	---	---
OAKLAND CO.	21,627	11,758	9,869	18,422	9,209	9,213	2,444	767	1,677	178	84	94	5	2	3
Addison (including Leonard village)	590	342	248	541	275	266	50	18	32	1	1	---	---	---	---
Leonard village	147	84	63	155	80	75	9	5	4	---	---	---	---	---	---
Avon (including Rochester village)	1,060	551	509	952	474	478	105	33	72	15	8	7	---	---	---
Rochester village	489	234	255	478	237	241	60	18	42	10	3	7	---	---	---
Bloomfield (including Birmingham village)	1,073	548	525	861	432	429	96	4	92	5	5	---	---	---	---
Birmingham village	490	228	262	414	210	204	70	2	68	2	2	---	---	---	---
Brandon	627	375	252	574	287	287	71	22	49	2	---	2	---	---	---
Commerce	542	300	242	519	261	258	74	34	40	---	---	---	---	---	---
Farmington (including Farmington village)	873	484	389	724	373	351	91	31	60	1	1	---	---	---	---
Farmington village	156	72	84	161	81	80	31	7	24	---	---	---	---	---	---
Groveland	432	248	184	435	219	216	56	27	29	3	3	---	---	---	---
Highland	703	387	316	594	295	299	70	24	46	9	4	5	---	---	---
Holly (inc. Holly village)	989	497	492	989	501	488	153	59	94	15	5	10	---	---	---
Holly village	534	238	296	594	300	294	92	26	66	11	3	8	---	---	---
Independence (including Clarkston village)	653	351	302	576	285	291	67	15	52	1	1	---	---	---	---
Clarkston village	177	88	89	189	93	96	28	2	26	1	1	---	---	---	---
Lyon (including South Lyons village)	862	470	392	791	397	394	97	30	67	4	4	---	---	---	---

TABLE XXI.—CONTINUED.—*Civil condition of native and foreign-born population.*

Counties, townships, villages, cities and wards.	Single.			Married.			Widowed.			Divorced.			Unknown.		
	Totals.	Males.	Females.	Totals.	Males.	Females.	Totals.	Males.	Females.	Totals.	Males.	Females.	Totals.	Males.	Females.
OAKLAND CO.—*Continued.*															
South Lyons village	368	195	173	365	183	182	38	11	27	---	---	---	---	---	---
Milford (including Milford village)	1,037	543	494	863	433	430	135	40	95	16	5	11	---	---	---
Milford village	624	308	316	503	250	253	87	22	65	12	4	8	---	---	---
Novi	630	374	256	602	301	301	75	28	47	6	4	2	---	---	---
Oakland	476	253	223	393	198	195	36	15	21	2	2	---	---	---	---
Orion (inc. Orion village)	650	349	301	634	316	318	79	21	58	5	3	2	---	---	---
Orion village	263	123	140	299	147	152	47	10	37	3	2	1	---	---	---
Oxford (including Oxford village)	887	472	415	970	482	488	119	33	86	8	5	3	---	---	---
Oxford village	438	209	229	519	257	262	72	15	57	6	4	2	---	---	---
Pontiac	540	289	251	411	206	205	45	10	35	2	---	2	---	---	---
Rose	474	282	192	431	214	217	53	17	36	7	4	3	---	---	---
Royal Oak (including Royal Oak village)	1,028	595	433	711	359	352	89	31	58	7	2	5	---	---	---
Royal Oak village	173	84	89	164	80	84	30	12	18	4	1	3	---	---	---
Southfield	794	447	347	593	299	294	87	26	61	2	---	2	---	---	---
Springfield	505	282	223	472	240	232	54	19	35	4	3	1	---	---	---
Troy	805	439	366	625	311	314	70	29	41	1	---	1	---	---	---
Waterford	595	337	258	487	245	242	57	18	39	13	9	4	---	---	---
West Bloomfield	587	317	270	425	219	206	53	22	31	---	---	---	---	---	---
White Lake	409	249	160	337	169	168	52	23	29	5	3	2	---	---	---
Pontiac city	3,806	1,977	1,829	2,912	1,418	1,494	510	138	372	44	12	32	5	2	3
1st ward	546	273	273	417	209	208	78	20	58	3	1	2	---	---	---
2d ward	812	390	422	620	310	310	101	26	75	10	2	8	---	---	---
3d ward	702	358	344	585	296	289	94	26	68	2	1	1	---	---	---
4th ward	1,369	759	610	995	452	543	161	50	111	26	6	20	5	2	3
5th ward	377	197	180	295	151	144	76	16	60	3	2	1	---	---	---
OCEANA CO.	9,087	5,181	3,906	6,859	3,439	3,420	591	245	346	61	29	32	1	1	---
Benona	637	370	267	491	244	247	37	18	19	2	1	1	---	---	---
Clay Banks	449	266	183	294	148	146	29	11	18	1	---	1	---	---	---
Colfax	108	59	49	63	32	31	10	4	6	1	1	---	---	---	---
Crystal	472	270	202	319	163	156	17	7	10	9	7	2	---	---	---
Elbridge	803	462	341	556	278	278	36	16	20	4	2	2	---	---	---
Ferry	512	285	227	400	201	199	24	10	14	1	1	---	---	---	---
Golden	546	309	237	418	212	206	46	20	26	2	2	---	---	---	---
Grant	516	294	222	321	158	163	20	8	12	2	2	---	---	---	---
Greenwood	309	172	137	216	111	105	20	5	15	1	---	1	---	---	---
Hart (inc. Hart village)	1,140	637	503	974	489	485	110	47	63	12	3	9	---	---	---
Hart village	485	246	239	447	226	221	51	21	30	9	2	7	---	---	---
Leavitt	476	276	200	363	180	183	27	15	12	5	3	2	---	---	---
New Field (including part of Hesperia village)	484	261	223	354	179	175	31	8	23	1	1	---	---	---	---
Hesperia village (part of)	143	63	80	102	51	51	12	2	10	---	---	---	---	---	---
Otto	95	56	39	54	27	27	6	3	3	1	---	1	---	---	---
Pentwater (including Pentwater village)	806	452	354	641	317	324	59	23	36	8	1	7	---	---	---
Pentwater village	732	412	320	589	291	298	54	20	34	7	---	7	---	---	---
Shelby (inc. Shelby vill.)	1,252	711	541	1,045	525	520	94	40	54	9	4	5	---	---	---
Shelby village	478	258	220	443	220	223	42	12	30	3	1	2	---	---	---
Weare	482	301	181	350	175	175	25	10	15	2	1	1	---	---	---
Hesperia vill. (in Denver, Newaygo Co., and New Field, Oceana Co.)	267	129	138	219	108	111	26	7	19	---	---	---	---	---	---

TABLE XXI.—CONTINUED.—*Civil condition of native and foreign-born population.*

Counties, townships, villages, cities and wards.	Single.			Married.			Widowed.			Divorced.			Unknown.		
	Totals.	Males.	Females.	Totals.	Males.	Females.	Totals.	Males.	Females.	Totals.	Males.	Females.	Totals.	Males.	Females.
OGEMAW CO.	3,271	1,885	1,386	2,202	1,097	1,105	149	73	76	15	11	4	1	1	---
Beaver Lake	59	36	23	32	17	15	6	2	4	---	---	---	---	---	---
Churchill	253	143	110	160	78	82	11	5	6	2	2	---	---	---	---
Cumming	217	120	97	152	77	75	3	2	1	1	1	---	---	---	---
Edwards	196	107	89	117	58	59	6	4	2	---	---	---	---	---	---
Foster	73	45	28	57	27	30	6	3	3	---	---	---	---	---	---
Goodar	108	72	36	61	32	29	3	1	2	---	---	---	---	---	---
Hill	48	28	20	28	15	13	1	1	---	---	---	---	---	---	---
Horton	186	105	81	91	44	47	5	5	---	---	---	---	---	---	---
Klacking	208	124	84	145	71	74	7	4	3	---	---	---	---	---	---
Logan	53	31	22	40	20	20	1	---	1	1	1	---	---	---	---
Mills	49	30	19	32	16	16	---	---	---	---	---	---	---	---	---
Ogemaw	83	54	29	73	36	37	6	4	2	---	---	---	---	---	---
Richland	359	208	151	246	122	124	15	9	6	3	2	1	---	---	---
Rose	372	214	158	239	119	120	17	10	7	1	1	---	---	---	---
West Branch (including West Branch village)	1,007	568	439	729	365	364	62	23	39	7	4	3	1	1	---
West Branch village	674	370	304	497	248	249	45	14	31	6	3	3	1	1	---
ONTONAGON CO.	4,360	2,922	1,438	2,323	1,252	1,071	171	87	84	16	8	8	3	3	---
Bohemia	108	66	42	60	32	28	3	2	1	---	---	---	1	1	---
Carp Lake	38	35	3	13	9	4	2	1	1	---	---	---	---	---	---
Greenland	144	93	51	76	37	39	11	7	4	1	---	1	---	---	---
Interior	1,050	796	254	552	317	235	17	13	4	3	2	1	1	1	---
McMillan	1,081	717	364	666	360	306	29	19	10	6	3	3	---	---	---
Ontonagon (including Ontonagon village)	1,623	1,036	587	797	418	379	66	27	39	4	3	1	1	1	---
Ontonagon village	1,349	862	487	663	349	314	53	19	34	4	3	1	1	1	---
Rockland	316	179	137	159	79	80	43	18	25	2	---	2	---	---	---
OSCEOLA CO.	9,500	5,340	4,160	6,357	3,196	3,161	578	258	320	39	24	15	1	1	---
Burdell (inc. Tustin vill.)	544	328	216	361	183	178	34	21	13	3	2	1	---	---	---
Tustin village	157	94	63	114	58	56	14	9	5	1	---	1	---	---	---
Cedar	108	65	43	87	43	44	4	3	1	3	2	1	---	---	---
Evart (including part of Evart village)	615	351	264	401	201	200	35	9	26	2	---	2	---	---	---
Evart village (part of)	223	125	98	158	79	79	12	1	11	---	---	---	---	---	---
Hartwick	304	170	134	208	104	104	11	4	7	3	3	---	---	---	---
Hersey (inc. Hersey vill.)	686	394	292	494	252	242	48	23	25	4	2	2	---	---	---
Hersey village	171	91	80	142	70	72	16	7	9	2	1	1	---	---	---
Highland	357	204	153	207	104	103	18	8	10	1	1	---	---	---	---
Le Roy (inc. Le Roy vill.)	663	381	282	439	221	218	40	20	20	---	---	---	---	---	---
Le Roy village	252	136	116	181	91	90	12	5	7	---	---	---	---	---	---
Lincoln	737	428	309	460	233	227	26	13	13	---	---	---	---	---	---
Marion (inc. Marion vill.)	592	348	244	418	216	202	34	19	15	8	6	2	---	---	---
Marion village	319	185	134	235	120	115	17	11	6	3	1	2	---	---	---
Middle Branch	163	103	60	109	55	54	10	4	6	---	---	---	---	---	---
Orient	426	233	193	299	147	152	24	11	13	---	---	---	---	---	---
Osceola (including part of Evart village)	909	501	408	645	321	324	77	32	45	4	1	3	---	---	---
Evart village (part of)	499	257	242	373	186	187	51	22	29	1	---	1	---	---	---
Richmond (including Reed City village)	2,029	1,065	964	1,341	670	671	133	40	93	6	3	3	1	1	---
Reed City village	1,260	654	606	893	446	447	88	17	71	5	2	3	1	1	---
Rose Lake	444	254	190	269	139	130	20	11	9	3	2	1	---	---	---
Sherman	591	324	267	379	188	191	45	28	17	1	1	---	---	---	---
Sylvan	332	191	141	240	119	121	19	12	7	1	1	---	---	---	---
Evart vill. (in Evart and and Osceola)	722	382	340	531	265	266	63	23	40	1	---	1	---	---	---

TABLE XXI.—CONTINUED.—*Civil condition of native and foreign-born population.*

Counties, townships, villages, cities and wards.	Single.			Married.			Widowed.			Divorced.			Unknown.		
	Totals.	Males.	Females.	Totals.	Males.	Females.	Totals.	Males.	Females.	Totals.	Males.	Females.	Totals.	Males.	Females.
OSCODA CO.	1,064	711	353	694	355	339	41	17	24	----	----	----	7	7	---
Atherton	34	19	15	35	17	18	----	----	----	----	----	----	---	---	---
Big Creek	96	55	41	80	41	39	4	----	4	----	----	----	---	---	---
Comins	223	146	77	172	88	84	8	5	3	----	----	----	7	7	---
Elmer	274	230	44	71	39	32	6	2	4	----	----	----	---	---	---
Greenwood	37	23	14	41	22	19	1	----	1	----	----	----	---	---	---
Harmon	101	62	39	79	40	39	3	2	1	----	----	----	---	---	---
Mentor	249	143	106	184	92	92	16	7	9	----	----	----	---	---	---
Mount Pindus	50	33	17	32	16	16	3	1	2	----	----	----	---	---	---
OTSEGO CO.	2,715	1,634	1,081	1,944	1,003	941	124	66	58	11	8	3	---	---	---
Bagley (including part of Gaylord village)	592	354	238	404	206	198	24	11	13	2	----	2	---	---	---
Gaylord village (part of)	211	110	101	172	85	87	7	2	5	2	----	2	---	---	---
Charlton	76	48	28	51	25	26	4	3	1	----	----	----	---	---	---
Chester	124	73	51	77	39	38	11	7	4	----	----	----	---	---	---
Corwith	403	239	164	321	164	157	22	16	6	4	4	----	---	---	---
Dover	109	59	50	74	37	37	1	----	1	----	----	----	---	---	---
Elmira	317	190	127	235	117	118	12	5	7	2	1	1	---	---	---
Hayes	192	141	51	103	65	38	2	2	----	----	----	----	---	---	---
Livingston (including part of Gaylord village)	618	355	263	464	229	235	36	15	21	2	2	----	---	---	---
Gaylord village (part of)	278	153	125	228	112	116	18	6	12	2	2	----	---	---	---
Otsego Lake	284	175	109	215	121	94	12	7	5	1	1	----	---	---	---
Gaylord village (in Bagley and Livingston)	489	263	226	400	197	203	25	8	17	4	2	2	---	---	---
OTTAWA CO.	22,718	12,267	10,451	14,742	7,366	7,376	1,528	622	906	77	39	38	18	18	---
Allandale	881	472	409	567	283	284	48	16	32	3	2	1	---	---	---
Blendon	881	488	393	506	254	252	42	19	23	5	1	4	1	1	---
Chester (including part of Lisbon village)	873	489	384	635	320	315	63	28	35	3	3	----	---	---	---
Lisbon village (part of)	25	10	15	29	14	15	2	1	1	----	----	----	---	---	---
Crockery	701	375	326	524	261	263	50	22	28	----	----	----	---	---	---
Georgetown	1,078	607	471	738	368	370	67	31	36	8	5	3	---	---	---
Grand Haven	545	322	223	352	177	175	42	19	23	3	2	1	---	---	---
Holland (including part of Zeeland village)	1,890	1,013	877	1,139	567	572	85	50	35	1	----	1	---	---	---
Zeeland village (part of)	50	27	23	41	20	21	2	1	1	----	----	----	---	---	---
Jamestown	1,315	710	605	816	406	410	76	36	40	1	1	----	2	2	---
Olive	1,221	690	531	814	413	401	67	40	27	1	1	----	---	---	---
Polkton (including Coopersville village)	1,402	736	666	1,088	542	546	127	43	84	13	7	6	---	---	---
Coopersville village	386	178	208	372	181	191	47	17	30	7	3	4	---	---	---
Robinson	387	211	176	277	140	137	17	7	10	3	1	2	---	---	---
Spring Lake (including Spring Lake village)	1,092	575	517	770	376	394	101	32	69	7	4	3	---	---	---
Spring Lake village	426	217	209	326	158	168	58	15	43	3	2	1	---	---	---
Tallmage	794	455	339	584	290	294	80	30	50	1	1	----	---	---	---
Wright	889	540	349	657	331	326	91	35	56	4	1	3	---	---	---
Zeeland (including part of Zeeland village)	1,887	1,001	886	1,064	532	532	123	60	63	4	2	2	---	---	---
Zeeland village (part of)	473	236	237	284	142	142	42	16	26	2	2	----	---	---	---
Lisbon (in Sparta, Kent Co. and Chester, Ottawa Co.)	101	42	59	97	48	49	10	3	7	----	----	----	---	---	---
Zeeland vill. (in Holland and Zeeland)	523	263	260	325	162	163	44	17	27	----	----	----	---	---	---
Grand Haven city	3,126	1,561	1,565	1,910	952	958	225	92	133	8	4	4	1	1	---
1st ward	659	336	323	406	201	205	49	21	28	1	1	----	---	---	---
2d ward	478	231	247	308	154	154	44	17	27	3	2	1	---	---	---
3d ward	1,431	699	732	871	434	437	96	35	61	3	---	3	1	1	---
4th ward	558	295	263	325	163	162	36	19	17	1	1	----	---	---	---

TABLE XXI.—CONTINUED.—*Civil condition of native and foreign-born population.*

Counties, townships, villages, cities and wards.	Single.			Married.			Widowed.			Divorced.			Unknown.		
	Totals.	Males.	Females.	Totals.	Males.	Females.	Totals.	Males.	Females.	Totals.	Males.	Females.	Totals.	Males.	Females.
OTTAWA CO.—*Continued.*															
Holland city	3,756	2,022	1,734	2,301	1,154	1,147	224	62	162	12	4	8	14	14	---
1st ward	1,112	617	495	654	327	327	68	21	47	5	3	2	---	---	---
2d ward	524	306	218	324	163	161	36	12	24	2	---	2	1	1	---
3d ward	1,044	534	510	616	312	304	77	13	64	4	1	3	10	10	---
4th ward	846	428	418	562	280	282	28	11	17	1	---	1	3	3	---
5th ward	230	137	93	145	72	73	15	5	10	---	---	---	---	---	---
PRESQUE ISLE CO.	3,796	2,315	1,481	1,985	1,035	950	123	52	71	7	3	4	---	---	---
Allis	172	116	56	108	55	53	8	3	5	---	---	---	---	---	---
Bearinger	176	122	54	93	50	43	1	---	1	---	---	---	---	---	---
Belknap	611	405	206	325	175	150	32	14	18	1	1	---	---	---	---
Bismarck	91	57	34	35	17	18	8	4	4	---	---	---	---	---	---
Case	164	102	62	102	56	46	4	3	1	1	1	---	---	---	---
Krakow	257	145	112	146	74	72	4	4	---	3	---	3	---	---	---
Metz	401	301	100	175	108	67	11	6	5	---	---	---	---	---	---
Moltke	295	165	130	156	77	79	11	3	8	1	1	---	---	---	---
Posen	972	526	446	456	229	227	30	9	21	---	---	---	---	---	---
Presque Isle	109	64	45	64	31	33	3	2	1	---	---	---	---	---	---
Rogers (inc. Rogers vill.)	548	312	236	325	163	162	11	4	7	1	---	1	---	---	---
Rogers village	357	182	175	220	108	112	8	2	6	1	---	1	---	---	---
ROSCOMMON CO.	968	646	322	615	325	290	68	38	30	6	4	2	---	---	---
Denton	39	22	17	23	11	12	3	2	1	---	---	---	---	---	---
Gerrish	29	18	11	30	14	16	4	4	---	1	1	---	---	---	---
Higgins	365	219	146	315	164	151	34	12	22	2	1	1	---	---	---
Markey	22	15	7	14	7	7	2	2	---	1	1	---	---	---	---
Nester	150	124	26	50	29	21	10	8	2	1	---	1	---	---	---
Richfield	46	35	11	31	17	14	2	2	---	---	---	---	---	---	---
Roscommon	134	103	31	48	27	21	3	1	2	1	1	---	---	---	---
St. Helens	183	110	73	104	56	48	10	7	3	---	---	---	---	---	---
SAGINAW CO.	46,312	24,766	21,546	31,846	15,889	15,957	3,413	1,152	2,261	252	103	149	24	20	4
Albee	428	242	186	306	154	152	24	14	10	---	---	---	---	---	---
Birch Run	804	458	346	633	318	315	51	17	34	8	5	3	---	---	---
Blumfield	888	491	397	493	244	249	62	20	42	1	1	---	---	---	---
Brady (inc. Oakley village)	809	469	340	642	326	316	61	24	37	2	1	1	---	---	---
Oakley village	147	81	66	148	74	74	13	2	11	---	---	---	---	---	---
Brant	753	414	339	528	262	266	39	15	24	1	1	---	---	---	---
Bridgeport	1,112	628	484	731	364	367	87	38	49	5	3	2	---	---	---
Buena Vista	1,905	1,052	853	1,297	650	647	96	28	68	4	3	1	---	---	---
Carrollton (including Carrolton village)	1,293	693	600	780	391	389	69	25	44	---	---	---	1	---	1
Carrolton village	558	285	273	299	150	149	34	15	19	---	---	---	1	---	1
Chapin	445	250	195	315	158	157	26	13	13	3	1	2	---	---	---
Chesaning (including Chesaning village)	1,221	657	564	1,038	520	518	92	24	68	5	1	4	---	---	---
Chesaning village	535	271	264	495	249	246	58	10	48	3	---	3	---	---	---
Frankenmuth	1,230	665	565	678	339	339	71	23	48	3	2	1	---	---	---
Fremont	593	311	282	341	171	170	29	12	17	---	---	---	---	---	---
James	364	238	126	194	98	96	37	22	15	1	1	---	---	---	---
Jonesfield (including Merrill village)	715	387	328	496	247	249	38	20	18	4	2	2	---	---	---
Merrill village	225	120	105	205	100	105	11	3	8	---	---	---	---	---	---
Kochville	519	293	226	346	176	170	31	17	14	7	4	3	---	---	---
Lakefield	336	192	144	225	112	113	16	11	5	5	3	2	---	---	---
Maple Grove	984	571	413	627	313	314	39	21	18	3	3	---	---	---	---

TABLE XXI.—CONTINUED.—*Civil condition of native and foreign-born population.*

Counties, townships, villages, cities and wards.	Single.			Married.			Widowed.			Divorced.			Unknown.		
	Totals.	Males.	Females.	Totals.	Males.	Females.	Totals.	Males.	Females.	Totals.	Males.	Females.	Totals.	Males.	Females.
SAGINAW CO.—*Continued.*															
Marion	414	231	183	282	139	143	13	4	9	---	---	---	---	---	---
Richland	846	471	375	602	304	298	31	9	22	3	3	---	---	---	---
Saginaw	737	420	317	457	229	228	84	36	48	4	2	2	20	18	2
Spaulding	302	172	130	192	96	96	22	11	11	1	---	1	---	---	---
St. Charles (including St. Charles village)	830	467	363	685	344	341	82	26	56	2	---	2	---	---	---
St. Charles village	282	136	146	252	124	128	37	12	25	1	---	1	---	---	---
Swan Creek	349	199	150	220	109	111	23	11	12	2	1	1	---	---	---
Taymouth	1,005	580	425	680	339	341	67	30	37	4	2	2	---	---	---
Thomastown	682	373	309	443	217	226	56	29	27	3	1	2	---	---	---
Tittabawassee	893	498	395	687	343	344	63	18	45	7	5	2	---	---	---
Zilwaukie	873	489	384	500	248	252	46	21	25	2	2	---	---	---	---
Saginaw city	24,982	12,855	12,127	17,428	8,678	8,750	2,058	613	1,445	172	56	116	3	2	1
1st ward	1,825	973	852	1,295	650	645	148	51	97	18	7	11	---	---	---
2d ward	1,973	964	1,009	1,561	781	780	208	52	156	17	7	10	---	---	---
3d ward	1,273	761	512	783	404	379	150	71	79	15	6	9	---	---	---
4th ward	1,894	978	916	1,382	684	698	190	57	133	9	3	6	---	---	---
5th ward	2,461	1,127	1,334	1,717	842	875	223	50	173	25	5	20	2	1	1
6th ward	1,211	576	635	746	371	375	98	20	78	11	2	9	---	---	---
7th ward	2,474	1,241	1,233	1,796	890	906	172	51	121	14	4	10	---	---	---
8th ward	1,186	646	540	877	440	437	73	15	58	8	2	6	---	---	---
9th ward	1,102	590	512	748	373	375	90	33	57	4	---	4	---	---	---
10th ward	1,976	1,025	951	1,458	732	726	119	45	74	11	3	8	---	---	---
11th ward	2,153	1,098	1,055	1,356	677	679	174	35	139	13	4	9	---	---	---
12th ward	1,522	780	742	1,052	521	531	102	26	76	4	3	1	---	---	---
13th ward	1,113	576	537	747	365	382	98	30	68	11	4	7	---	---	---
14th ward	1,230	643	587	891	444	447	107	37	70	4	4	---	1	1	---
15th ward	1,589	877	712	1,019	504	515	106	40	66	8	2	6	---	---	---
SANILAC CO.	20,025	10,995	9,030	12,896	6,429	6,467	977	379	598	47	28	19	---	---	---
Argyle	564	321	243	326	163	163	12	6	6	---	---	---	---	---	---
Austin	644	351	293	357	178	179	31	14	17	---	---	---	---	---	---
Bridgehampton (inc. part of Carsonville village)	870	482	388	496	244	252	47	19	28	1	1	---	---	---	---
Carsonville vill. (part of)	60	36	24	37	18	19	2	2	---	---	---	---	---	---	---
Buel	487	268	219	320	157	163	33	17	16	2	2	---	---	---	---
Custer (including part of Sanilac Center village)	522	299	223	332	168	164	19	9	10	2	1	1	---	---	---
Sanilac Center vill. (pt. of)	63	30	33	41	22	19	4	3	1	---	---	---	---	---	---
Delaware	1,354	733	621	802	404	398	69	27	42	---	---	---	---	---	---
Elk	881	469	412	583	288	295	37	15	22	---	---	---	---	---	---
Elmer	556	289	267	353	178	175	21	13	8	2	1	1	---	---	---
Evergreen	544	315	229	388	197	191	19	11	8	2	2	---	---	---	---
Flynn	566	339	227	317	158	159	24	11	13	---	---	---	---	---	---
Forester	556	300	256	376	193	183	31	8	23	1	1	---	---	---	---
Fremont	599	350	249	390	196	194	40	13	27	2	1	1	---	---	---
Greenleaf	543	319	224	310	155	155	24	15	9	---	---	---	---	---	---
Lamotte	428	234	194	302	151	151	21	11	10	1	1	---	---	---	---
Lexington (including the following villages)	1,632	822	810	1,155	565	590	112	31	81	10	4	6	---	---	---
Croswell village	323	159	164	272	135	137	17	3	14	1	---	1	---	---	---
Lexington village	406	189	217	295	139	156	44	11	33	5	2	3	---	---	---
Maple Valley (including Brown City village)	987	550	437	648	324	324	47	25	22	6	3	3	---	---	---
Brown City village	304	159	145	212	106	106	18	10	8	4	1	3	---	---	---
Marion (including Deckerville village)	1,000	542	458	669	329	340	43	20	23	2	2	---	---	---	---
Deckerville village	145	76	69	118	59	59	10	2	8	1	1	---	---	---	---

TABLE XXI.—CONTINUED.—*Civil condition of native and foreign-born population.*

Counties, townships, villages, cities and wards.	Single.			Married.			Widowed.			Divorced.			Unknown.		
	Totals.	Males.	Females.	Totals.	Males.	Females.	Totals.	Males.	Females.	Totals.	Males.	Females.	Totals.	Males.	Females.
SANILAC CO.—*Continued.*															
Marlette (including Marlette village)	1,431	788	643	977	487	490	52	12	40	3	2	1	---	---	---
Marlette village	451	241	210	374	185	189	26	5	21	2	2	---	---	---	---
Minden (including Minden village)	708	378	330	385	189	196	39	14	25	1	---	1	---	---	---
Minden village	234	120	114	152	74	78	9	2	7	1	---	1	---	---	---
Moore	529	306	223	350	175	175	22	9	13	1	---	1	---	---	---
Sanilac (including Port Sanilac village)	1,004	540	464	670	333	337	81	22	59	6	3	3	---	---	---
Port Sanilac village	185	90	95	152	75	77	24	2	22	---	---	---	---	---	---
Speaker	788	433	355	509	254	255	32	7	25	2	1	1	---	---	---
Washington (including part of Carsonville vill.)	936	490	446	614	311	303	33	13	20	1	1	---	---	---	---
Carsonville vill. (part of)	146	72	74	117	59	58	5	1	4	---	---	---	---	---	---
Watertown (inc. part of Sanilac Center village)	849	495	354	520	259	261	29	10	19	---	---	---	---	---	---
Sanilac Center village (part of)	167	71	96	130	64	66	9	5	4	---	---	---	---	---	---
Wheatland	319	180	139	235	118	117	10	6	4	2	2	---	---	---	---
Worth	728	402	326	512	255	257	49	21	28	---	---	---	---	---	---
Carsonville vill. (in Bridgehampton and Washington)	206	108	98	154	77	77	7	3	4	---	---	---	---	---	---
Sanilac Center village (in Custer and Watertown)	230	101	129	171	86	85	13	6	7	---	---	---	---	---	---
SCHOOLCRAFT CO.	4,388	2,851	1,537	2,537	1,384	1,153	170	70	100	22	13	9	10	10	---
Doyle	378	255	123	215	116	99	25	18	7	3	1	2	---	---	
Germfask	130	93	37	69	38	31	9	7	2	2	1	1	---	---	---
Harrison	361	274	87	186	109	77	8	6	2	3	3	---	---	---	
Hiawatha	1,045	642	403	568	298	270	36	8	28	2	1	1	---	---	---
Inwood	188	112	76	109	54	55	8	3	5	3	2	1	---	---	---
Manistique (including Manistique village)	1,415	848	567	939	513	426	63	16	47	9	5	4	10	10	---
Manistique village	1,213	722	491	793	434	359	60	15	45	7	3	4	10	10	---
Seney	352	269	83	152	82	70	12	9	3	---	---	---	---	---	---
Thompson	519	358	161	299	174	125	9	3	6	---	---	---	---	---	---
SHIAWASSEE CO.	16,528	9,123	7,405	14,710	7,368	7,342	1,472	496	976	143	69	74	1	1	---
Antrim	486	277	209	418	207	211	37	8	29	1	---	1	---	---	---
Bennington	613	361	252	615	309	306	56	25	31	1	1	---	---	---	---
Burns (inc. Byron vill.)	704	385	319	708	353	355	76	26	50	8	4	4	---	---	---
Byron village	182	91	91	217	107	110	26	8	18	3	2	1	---	---	---
Caledonia	775	444	331	644	322	322	40	15	25	7	5	2	---	---	---
Fairfield	520	329	191	410	205	205	44	20	24	4	3	1	---	---	---
Hazelton	936	541	395	807	403	404	49	18	31	4	1	3	---	---	---
Middlebury	428	237	191	449	225	224	30	13	17	3	1	2	---	---	---
New Haven	882	473	409	665	335	330	73	32	41	9	3	6	---	---	---
Owosso	584	334	250	491	247	244	52	19	33	6	3	3	---	---	---
Perry (including the following villages)	928	521	407	868	439	429	95	24	71	11	7	4	---	---	---
Morrice village	198	97	101	192	95	97	29	3	26	3	1	2	---	---	---
Perry village	251	131	120	248	126	122	24	5	19	2	---	2	---	---	---
Rush	764	432	332	533	268	265	43	18	25	7	5	2	---	---	---
Sciota (including Laingsburg village)	785	435	350	707	351	356	82	32	50	22	14	8	---	---	

TABLE XXI.—CONTINUED.—*Civil condition of native and foreign-born population.*

Counties, townships, villages, cities and wards.	Single.			Married.			Widowed.			Divorced.			Unknown.		
	Totals.	Males.	Females.	Totals.	Males.	Females.	Totals.	Males.	Females.	Totals.	Males.	Females.	Totals.	Males.	Females.
SHIAWASSEE CO.—*Contin'd.*															
Laingsburg village	361	197	164	360	179	181	53	17	36	16	8	8	---	---	---
Shiawassee (including Bancroft village)	917	500	417	885	445	440	109	41	68	14	8	6	---	---	---
Bancroft village	276	144	132	322	163	159	38	17	21	5	3	2	---	---	---
Venice	665	392	273	585	292	293	39	16	23	---	---	---	---	---	---
Vernon (including the following villages)	1,141	624	517	1,212	606	606	120	41	79	4	---	4	---	---	---
Durand village	416	217	199	442	220	222	41	13	28	2	---	2	---	---	---
Vernon village	227	120	107	259	132	127	28	7	21	---	---	---	---	---	---
Woodhull	430	242	188	387	197	190	37	14	23	6	---	6	---	---	---
Corunna city	776	392	384	668	341	327	100	20	80	7	2	5	---	---	---
1st ward	334	181	153	297	150	147	44	1	43	---	---	---	---	---	---
2d ward	309	144	165	263	137	126	52	19	33	7	2	5	---	---	---
3d ward	133	67	66	108	54	54	4	---	4	---	---	---	---	---	---
Owosso city	4,194	2,204	1,990	3,658	1,823	1,835	390	114	276	29	12	17	1	1	---
1st ward	1,152	575	577	1,018	506	512	112	31	81	6	3	3	---	---	---
2d ward	956	491	465	925	460	465	119	36	83	7	1	6	---	---	---
3d ward	659	339	320	557	275	282	51	15	36	2	1	1	1	1	---
4th ward	1,427	799	628	1,158	582	576	108	32	76	14	7	7	---	---	---
ST. CLAIR CO.	30,716	16,523	14,193	21,088	10,522	10,566	2,375	737	1,638	140	60	80	2	2	---
Berlin	646	369	277	494	244	250	45	19	26	8	6	2	---	---	---
Brockway (inc. Yale vill.)	1,286	680	606	892	440	452	98	30	68	7	6	1	---	---	---
Yale village	553	266	287	418	207	211	48	13	35	2	2	---	---	---	---
Burtchville	311	187	124	215	107	108	24	5	19	---	---	---	---	---	---
Casco	1,004	552	452	672	335	337	74	32	42	2	---	2	---	---	---
China	828	471	357	484	241	243	72	31	41	3	2	1	1	1	---
Clay (inc. Algonac vill.)	1,089	595	494	764	382	382	97	30	67	2	1	1	---	---	---
Algonac village	563	303	260	407	202	205	55	14	41	---	---	---	---	---	---
Clyde	602	348	254	430	215	215	47	17	30	1	---	1	1	1	---
Columbus	663	398	265	405	202	203	57	23	34	2	2	---	---	---	---
Cottrellville	637	366	271	385	193	192	38	11	27	2	1	1	---	---	---
East China	166	85	81	93	46	47	13	7	6	---	---	---	---	---	---
Emmet (inc. Emmet vill.)	804	476	328	374	186	188	75	26	49	4	2	2	---	---	---
Emmet village	139	84	55	68	34	34	12	6	6	---	---	---	---	---	---
Fort Gratiot	495	268	227	313	157	156	28	14	14	4	1	3	---	---	---
Grant	563	299	264	417	206	211	35	16	19	---	---	---	---	---	---
Greenwood	824	450	374	522	264	258	45	17	28	---	---	---	---	---	---
Ira	926	498	428	481	242	239	54	30	24	---	---	---	---	---	---
Kenockee	763	427	336	506	252	254	60	21	39	3	2	1	---	---	---
Kimball	845	480	365	554	276	278	59	17	42	5	1	4	---	---	---
Lynn	482	271	211	326	165	161	28	9	19	2	1	1	---	---	---
Mussey (inc. Capac vill.)	882	460	422	710	352	358	56	17	39	4	3	1	---	---	---
Capac village	251	118	133	252	124	128	25	8	17	3	2	1	---	---	---
Port Huron	738	391	347	570	284	286	53	17	36	---	---	---	---	---	---
Riley (including part of Memphis village)	791	413	378	729	364	365	74	30	44	2	1	1	---	---	---
Memphis village (part of)	112	50	62	121	61	60	19	8	11	1	---	1	---	---	---
St. Clair	1,040	597	443	579	286	293	81	23	58	7	3	4	---	---	---
Wales	849	469	371	628	314	314	75	13	62	5	3	2	---	---	---
Memphis village (in Richmond, Macomb Co., and Riley, St. Clair Co.)	276	136	140	298	148	150	38	14	24	2	---	2	---	---	---
Marine City	1,968	1,031	937	1,369	683	686	140	32	108	8	2	6	---	---	---
1st ward	751	382	369	550	274	276	67	13	54	1	---	1	---	---	---
2d ward	526	285	241	370	184	186	41	8	33	2	1	1	---	---	---
3d ward	691	364	327	449	225	224	32	11	21	5	1	4	---	---	---

TABLE XXI.—CONTINUED.—*Civil condition of native and foreign-born population.*

Counties, townships, villages, cities and wards.	Single.			Married.			Widowed.			Divorced.			Unknown.		
	Totals.	Males.	Females.	Totals.	Males.	Females.	Totals.	Males.	Females.	Totals.	Males.	Females.	Totals.	Males.	Females.
ST. CLAIR CO.—*Continued.*															
Port Huron city	10,087	5,237	4,850	7,175	3,586	3,589	813	208	605	67	23	44	---	---	---
1st ward	1,026	573	453	609	305	304	81	26	55	22	10	12	---	---	---
2d ward	697	364	333	497	250	247	94	24	70	14	3	11	---	---	---
3d ward	913	446	467	583	291	292	79	23	56	---	---	---	---	---	---
4th ward	1,392	717	675	1,026	517	509	96	20	76	6	2	4	---	---	---
5th ward	1,191	575	616	930	463	467	86	17	69	1	---	1	---	---	---
6th ward	1,282	618	664	971	481	490	105	21	84	5	1	4	---	---	---
7th ward	851	449	402	632	314	318	66	16	50	7	3	4	---	---	---
8th ward	1,430	773	657	1,016	502	514	88	28	60	1	1	---	---	---	---
9th ward	721	418	303	487	252	235	79	22	57	6	2	4	---	---	---
10th ward	584	304	280	424	211	213	37	11	26	5	1	4	---	---	---
St. Clair city	1,436	705	731	1,001	500	501	136	42	94	2	---	2	---	---	---
1st ward	695	346	349	470	233	237	72	22	50	2	---	2	---	---	---
2d ward	741	359	382	531	267	264	64	20	44	---	---	---	---	---	---
ST. JOSEPH CO.	12,212	6,595	5,617	11,288	5,634	5,654	1,441	432	1,009	135	66	69	11	10	1
Burr Oak (including Burr Oak village)	786	420	366	743	370	373	106	31	75	10	6	4	---	---	---
Burr Oak village	290	145	145	308	151	157	50	11	39	10	6	4	---	---	---
Colon	767	403	364	782	395	387	87	20	67	12	7	5	---	---	---
Constantine (including Constantine village)	897	458	439	896	438	458	162	50	112	20	7	13	---	---	---
Constantine village	519	249	270	540	263	277	120	32	88	14	3	11	---	---	---
Fabius	504	279	225	377	196	181	44	19	25	3	1	2	---	---	---
Fawn River	301	162	139	258	128	130	28	9	19	5	4	1	---	---	---
Florence	402	236	166	354	177	177	39	18	21	5	3	2	---	---	---
Flowerfield	584	325	259	483	240	243	76	35	41	5	2	3	---	---	---
Leonidas	650	415	235	614	305	309	51	15	36	3	3	---	---	---	---
Lockport (including Three Rivers village)	1,855	965	890	1,851	928	923	195	40	155	23	7	16	---	---	---
Three Rivers village	1,451	745	706	1,503	751	752	159	29	130	19	5	14	---	---	---
Mendon (inc. Mendon vill.)	889	479	410	820	407	413	105	30	75	14	6	8	---	---	---
Mendon village	313	159	154	370	183	187	61	14	47	10	5	5	---	---	---
Mottville	263	138	125	262	130	132	35	8	27	4	3	1	---	---	---
Nottawa (including Centerville village)	885	477	408	820	410	410	102	28	74	1	1	---	---	---	---
Centerville village	320	132	188	330	164	166	55	13	42	1	1	---	---	---	---
Park	535	293	242	482	240	242	55	16	39	---	---	---	---	---	---
Sherman	530	306	224	376	186	190	42	15	27	3	3	---	---	---	---
Sturgis (inc. Sturgis vill.)	1,651	867	784	1,481	738	743	228	83	145	18	7	11	3	2	1
Sturgis village	1,367	699	668	1,251	622	629	197	63	134	16	7	9	3	2	1
White Pigeon (including White Pigeon village)	713	372	341	689	346	343	86	15	71	9	6	3	---	---	---
White Pigeon village	421	213	208	453	228	225	61	8	53	4	2	2	---	---	---
TUSCOLA CO.	18,663	10,227	8,436	14,345	7,157	7,188	1,289	485	804	114	57	57	1	1	---
Akron	1,019	532	487	750	377	373	71	27	44	7	6	1	---	---	---
Almer	722	406	316	557	275	282	47	21	26	4	3	1	---	---	---
Arbela	672	371	301	596	299	297	54	21	33	1	1	---	---	---	---
Columbia (includ. Unionville village)	855	483	372	655	328	327	61	25	36	7	5	2	---	---	---
Unionville village	190	105	85	172	86	86	20	8	12	5	3	2	---	---	---
Dayton	795	436	359	589	295	294	45	24	21	1	---	1	---	---	---
Denmark (inc. Reese vill.)	1,093	617	476	795	397	398	53	25	28	1	1	---	---	---	---
Reese village	206	98	108	192	97	95	19	10	9	1	1	---	---	---	---
Elkland (including Cass City village)	1,129	588	541	766	383	383	73	23	50	7	2	5	---	---	---
Cass City village	502	246	256	372	187	185	49	12	37	7	2	5	---	---	---

TABLE XXI.—CONTINUED.—*Civil condition of native and foreign-born population.*

Counties, townships, villages, cities and wards.	Single.			Married.			Widowed.			Divorced.			Unknown.		
	Totals.	Males.	Females.	Totals.	Males.	Females.	Totals.	Males.	Females.	Totals.	Males.	Females.	Totals.	Males.	Females.
TUSCOLA CO.—*Continued.*															
Ellington	436	259	177	355	174	181	32	14	18	7	5	2	---	---	---
Elmwood (including Gagetown village)	901	493	408	631	317	314	69	26	43	1	1	---	---	---	---
Gagetown village	181	92	89	122	60	62	16	5	11	1	1	---	---	---	---
Fair Grove	1,074	596	478	807	402	405	65	25	40	10	6	4	---	---	---
Fremont (including Mayville village)	1,096	598	498	841	417	424	78	21	57	6	2	4	---	---	---
Mayville village	396	197	199	331	164	167	39	3	36	2	1	2	---	---	---
Gilford	693	401	292	419	209	210	43	19	24	1	---	1	---	---	---
Indian Fields (including Caro village)	1,303	661	642	1,083	537	546	115	37	78	23	10	13	---	---	---
Caro village	905	448	457	756	372	384	93	28	65	20	8	12	---	---	---
Juniata	606	342	264	500	248	252	66	23	43	7	4	3	---	---	---
Kingston (including part of Kingston village)	669	365	304	520	256	264	35	11	24	1	---	1	---	---	---
Kingston village (part of)	105	57	48	106	53	53	6	1	5	---	---	---	---	---	---
Koylton (including part of Kingston village)	620	346	274	417	209	208	41	18	23	1	1	---	---	---	---
Kingston village (part of)	28	13	15	36	18	18	4	1	3	1	1	---	---	---	---
Millington (including Millington village)	842	474	368	766	380	386	60	20	40	6	1	5	---	---	---
Millington village	214	102	112	257	124	133	26	7	19	2	---	2	---	---	---
Novesta	574	295	279	397	199	198	32	19	13	2	---	2	---	---	---
Tuscola	682	393	289	573	286	287	50	22	28	9	3	6	---	---	---
Vassar (inc. Vassar vill.)	1,284	706	578	1,210	613	597	103	26	77	4	1	3	1	1	---
Vassar village	759	399	360	791	403	388	82	17	65	2	1	1	1	1	---
Watertown	747	381	366	542	272	270	50	15	35	4	2	2	---	---	---
Wells	535	303	232	353	172	181	28	12	16	3	2	1	---	---	
Wisner	316	181	135	223	112	111	18	11	7	1	1	---	---	---	---
Kingston village (in Kingston and Koylton)	133	70	63	142	71	71	10	2	8	1	1	---	---	---	---
VAN BUREN CO.	15,373	8,270	7,103	13,894	6,956	6,938	1,645	512	1,133	143	74	69	4	2	2
Almena	427	241	186	405	203	202	44	20	24	4	3	1	---	---	---
Antwerp (including Lawton village)	846	449	397	853	430	423	145	47	98	11	4	7	1	1	---
Lawton village	370	197	173	378	190	188	65	18	47	6	3	3	---	---	---
Arlington	761	424	337	638	322	316	65	20	45	8	5	3	---	---	---
Bangor (inc. Bangor vill.)	1,186	613	573	1,082	544	538	106	35	71	5	2	3	---	---	---
Bangor village	423	206	217	429	216	213	61	14	47	1	---	1	---	---	---
Bloomingdale (including the following villages)	922	480	442	902	453	449	102	40	62	10	5	5	---	---	---
Bloomingdale village	170	75	95	189	92	97	15	4	11	3	3	---	---	---	---
Gobleville village (part of)	137	71	66	138	71	67	22	7	15	3	---	3	---	---	---
Columbia (including Breedsville village)	886	476	410	736	372	364	85	24	61	9	7	2	---	---	---
Breedsville village	101	51	50	117	60	57	16	4	12	3	3	---	---	---	---
Covert	734	379	355	548	273	275	54	21	33	---	---	---	---	---	---
Decatur (inc. Decatur vill.)	1,070	567	503	953	484	469	118	14	104	17	4	13	---	---	---
Decatur village	649	315	334	595	302	293	77	2	75	15	3	12	---	---	---
Geneva	763	450	313	648	328	320	53	21	32	---	---	---	---	---	---
Hamilton	461	261	200	400	200	200	49	16	33	4	4	---	---	---	---
Hartford (including Hartford village)	1,148	632	516	1,026	507	519	158	61	97	17	11	6	1	1	---
Hartford village	446	237	209	458	226	232	89	28	61	12	6	6	---	---	---
Keeler	487	276	211	494	246	248	70	30	40	1	---	1	---	---	---
Lawrence (including Lawrence village)	801	409	392	788	390	398	109	35	74	15	7	8	---	---	---
Lawrence village	244	104	140	260	128	132	42	14	28	9	4	5	---	---	---

TABLE XXI.—CONTINUED.—*Civil condition of native and foreign-born population.*

Counties, townships, villages, cities and wards.	Single.			Married.			Widowed.			Divorced.			Un. known.		
	Totals.	Males.	Females.	Totals.	Males.	Females.	Totals.	Males.	Females.	Totals.	Males.	Females.	Totals.	Males.	Females.
VAN BUREN CO.—*Con.*															
Paw Paw (including Paw Paw village)	1,120	594	526	1,132	568	564	161	28	133	14	5	9			
Paw Paw village	615	306	309	669	336	333	115	15	100	7	2	5			
Pine Grove (including part of Gobleville village)	863	462	401	838	419	419	88	33	55	6	2	4			
Gobleville vill. (part of)	130	61	69	147	74	73	17	4	13	1		1			
Porter	557	320	237	500	252	248	38	14	24	2	2				
South Haven (including South Haven village)	1,795	936	859	1,450	714	736	160	39	121	11	5	6	2		2
South Haven village	1,285	657	628	1,031	506	525	124	24	100	8	3	5	1		1
Waverly	546	301	245	501	251	250	40	14	26	9	8	1			
Gobleville vill. (in Bloomingdale and Pine Grove)	267	132	135	285	145	140	39	11	28	4		4			
WASHTENAW CO.	23,714	12,309	11,405	16,837	8,380	8,457	2,768	666	2,102	180	69	111	10	5	5
Ann Arbor	615	353	262	413	206	207	57	20	37	6	2	4			
Augusta	953	565	388	790	394	396	76	30	46	[illegible]	2	1			
Bridgewater	598	338	260	400	200	200	60	13	47	6	4	2			
Dexter	393	238	155	250	127	123	32	11	21	2	2				
Freedom	682	408	274	356	179	177	53	12	41	1		1			
Lima (including part of Chelsea village)	560	313	247	394	197	197	31	[illegible]	22	4	1	3	1		1
Chelsea village (part of)	24	16	8	18	8	9	1	1		1		1			
Lodi (including part of Saline village)	754	426	328	415	206	209	62	21	41	4		4			
Saline village (part of)	56	36	20	45	22	23	9	4	5	1		1			
Lyndon	397	217	180	241	122	119	41	10	31						
Manchester (including Manchester village)	1,124	593	531	856	427	429	131	36	95	6	3	3			
Manchester village	618	303	315	455	226	229	86	21	65	3		3			
Northfield	688	394	294	411	205	206	71	30	41	3	3				
Pittsfield	673	390	283	416	210	206	49	16	33	3	2	1			
Salem	605	335	270	536	269	267	58	14	44	4	2	2			
Saline (including part of Saline village)	868	469	399	672	338	334	101	30	71	4	2	2			
Saline vill. (part of)	298	159	139	260	130	130	56	15	41						
Scio (inc. Dexter village)	1,004	542	462	753	377	376	130	30	100	6	3	3			
Dexter village	414	200	214	367	184	183	85	17	68	5	2	3			
Sharon	616	332	284	395	198	197	41	13	28	1		1			
Superior	596	315	281	451	223	228	52	18	34	4	2	2			
Sylvan (including part of Chelsea village)	1,248	644	604	936	469	467	149	38	111	15	7	8	1	1	
Chelsea village (part of)	689	324	365	585	294	291	94	25	69	10	5	5	1	1	
Webster	467	256	211	314	159	155	54	20	34	5	2	3			
York (including the following villages)	880	463	417	849	422	427	107	36	71	8	4	4			
Milan village (part of)	253	125	128	276	134	142	40	8	32						
Saline village (part of)	13	[illegible]	7	8	4	4	2		2						
Ypsilanti	699	360	339	530	268	262	69	21	48	5	3	2			
Chelsea village (in Lima and Sylvan)	713	340	373	603	303	300	95	26	69	11	5	6	1	1	
Milan vill. (in Milan, Monroe Co. and York, Washtenaw Co.)	452	225	227	461	224	237	50	8	42	1		1			
Saline village (in Lodi, Saline and York)	311	165	146	268	134	134	58	15	43						
Ann Arbor city	6,145	2,963	3,182	3,998	1,970	2,028	868	151	717	51	13	38	7	4	3
1st ward	1,407	625	782	859	419	440	238	36	202	11	1	10	1		1
2d ward	1,226	642	584	780	390	390	119	21	98	6	1	5			
3d ward	1,067	590	477	759	386	373	108	28	78	7	6	1			
4th ward	1,050	462	588	671	327	344	179	32	147	4	2	2	4	3	1
5th ward	384	190	194	300	144	156	44	13	31	5	1	4			
6th ward	1,011	454	557	629	304	325	182	21	161	18	2	16	2	1	1

TABLE XXI.—CONTINUED.—*Civil condition of native and foreign-born population.*

Counties, townships, villages, cities and wards.	Single.			Married.			Widowed.			Divorced.			Unknown.		
	Totals.	Males.	Females.	Totals.	Males.	Females.	Totals.	Males.	Females.	Totals.	Males.	Females.	Totals.	Males.	Females.
WASHTENAW CO.—*Con.*															
Ypsilanti city	3,149	1,395	1,754	2,461	1,214	1,247	476	87	389	39	12	27	1	--	1
1st ward	641	297	344	566	275	291	110	30	80	10	3	7	--	--	--
2d ward	534	229	305	433	213	220	105	18	87	6	--	6	--	--	--
3d ward	791	328	463	564	276	288	142	20	122	11	5	6	--	--	--
4th ward	360	160	200	310	156	154	39	8	31	3	--	3	1	--	1
5th ward	823	381	442	588	294	294	80	11	69	9	4	5	--	--	--
WAYNE CO.	167,253	85,680	81,573	110,448	55,129	55,319	14,150	3,625	10,525	578	214	364	32	22	10
Brownstown	1,215	643	572	899	448	451	91	31	60	4	4	--	--	--	--
Canton	675	363	312	518	262	256	51	16	35	9	7	2	--	--	--
Dearborn (including Dearborn village)	1,601	829	772	922	458	464	143	46	97	7	3	4	--	--	--
Dearborn village	432	232	200	309	153	156	44	14	30	2	--	2	--	--	--
Ecorce	2,765	1,503	1,262	1,717	870	847	149	57	92	5	3	2	--	--	--
Greenfield (including Highland Park village)	1,444	799	645	909	454	455	104	42	62	5	2	3	--	--	--
Highland Park village	147	77	70	99	50	49	10	1	9	1	--	1	--	--	--
Grosse Point (including the following villages)	2,174	1,146	1,028	1,083	550	533	114	53	61	3	1	2	1	1	--
Grosse Point village	125	68	57	62	32	30	4	2	2	--	--	--	--	--	--
Grosse Pointe Farm vill.	352	137	215	163	83	80	13	6	7	--	--	--	--	--	--
Hamtramck	1,296	693	603	733	368	365	45	19	26	1	--	1	--	--	--
Huron (including New Boston village)	1,148	666	482	813	404	409	82	33	49	4	3	1	--	--	--
New Boston village	118	56	62	95	48	47	17	6	11	2	1	1	--	--	--
Livonia	805	462	343	642	322	320	68	31	37	6	2	4	--	--	--
Monguagon (inc. Trenton village)	1,263	642	621	886	449	437	103	31	72	7	3	4	--	--	--
Trenton village	519	260	259	411	209	202	45	12	33	5	2	3	--	--	--
Nankin (inc. Wayne vill.)	1,852	1,055	797	1,376	688	688	314	123	191	11	5	6	10	6	4
Wayne village	591	285	306	563	277	286	85	16	69	2	1	1	--	--	--
Plymouth (including the following villages)	2,074	1,112	962	1,954	983	971	280	75	205	23	10	13	1	1	--
Northville village	827	431	396	872	439	433	117	27	90	9	5	4	--	--	--
Plymouth village	543	281	262	552	273	279	96	20	76	12	4	8	1	1	--
Redford	1,121	639	482	811	406	405	89	39	50	2	1	1	--	--	--
Romulus	1,019	560	459	777	388	389	82	36	46	7	4	3	--	--	--
Springwells	5,614	3,089	2,525	3,609	1,805	1,804	281	98	183	24	7	17	--	--	--
Sumpter	790	447	343	647	320	327	80	41	39	--	--	--	--	--	--
Taylor	750	402	348	508	257	251	43	16	27	2	2	--	--	--	--
Van Buren	873	488	385	821	411	410	96	37	59	3	3	--	--	--	--
Detroit city	136,296	68,788	67,508	89,296	44,522	44,774	11,734	2,730	9,004	452	153	299	20	14	6
1st ward	8,020	3,731	4,289	4,645	2,294	2,351	1,031	267	764	93	34	59	--	--	--
2d ward	6,093	2,731	3,362	3,763	1,870	1,893	890	184	706	54	20	34	4	4	--
3d ward	7,871	3,979	3,892	5,068	2,514	2,554	854	168	686	30	7	23	8	8	--
4th ward	7,158	3,338	3,820	5,237	2,601	2,636	948	176	772	40	11	29	2	--	2
5th ward	9,899	5,096	4,803	6,390	3,176	3,214	844	190	654	42	16	26	1	1	--
6th ward	8,581	4,123	4,458	5,729	2,827	2,902	990	202	788	21	4	17	--	--	--
7th ward	9,539	5,115	4,424	6,016	3,066	2,950	828	232	596	22	7	15	--	--	--
8th ward	8,156	4,098	4,058	5,614	2,784	2,830	745	149	596	17	2	15	1	--	1
9th ward	13,150	6,746	6,404	8,440	4,221	4,219	857	193	664	40	16	24	--	--	--
10th ward	10,355	5,169	5,186	7,179	3,566	3,613	789	188	601	18	6	12	2	--	2
11th ward	9,766	4,984	4,782	6,269	3,126	3,143	627	157	470	17	7	10	--	--	--
12th ward	8,939	4,609	4,330	5,747	2,874	2,873	596	140	456	16	4	12	1	1	--
13th ward	7,169	3,651	3,518	4,581	2,288	2,293	462	109	353	7	3	4	1	--	1
14th ward	6,371	3,353	3,018	4,388	2,196	2,192	382	119	263	16	7	9	--	--	--
15th ward	7,432	3,965	3,467	5,018	2,500	2,518	446	134	312	11	5	6	--	--	--
16th ward	7,797	4,100	3,697	5,212	2,619	2,593	445	122	323	8	4	4	--	--	--
Wyandotte city	2,478	1,354	1,124	1,527	764	763	201	71	130	3	1	2	--	--	--
1st ward	889	464	425	573	285	288	68	23	45	--	--	--	--	--	--
2d ward	581	319	262	345	171	174	48	22	26	1	--	1	--	--	--
3d ward	1,008	571	437	609	308	301	85	26	59	2	1	1	--	--	--

TABLE XXI.—CONCLUDED.—*Civil condition of native and foreign-born population.*

Counties, townships, villages, cities and wards.	Single.			Married.			Widowed.			Divorced.			Unknown.		
	Totals.	Males.	Females.	Totals.	Males.	Females.	Totals.	Males.	Females.	Totals.	Males.	Females.	Totals.	Males	Females.
WEXFORD Co.	7,778	4,377	3,401	5,765	2,924	2,841	453	213	240	51	27	24			
Antioch (including part of Sherman village)	351	170	181	262	133	129	17	7	10						
Sherman village (part of)	87	33	54	69	34	35	7	3	4						
Boon (including part of Harrietta village)	449	275	174	372	188	184	16	11	5	3	1	2			
Harrietta village (part of)	211	126	85	196	97	99	10	[illegible]	2	2		2			
Cedar Creek (including Manton village)	967	512	455	774	394	380	84	42	42	4	3	1			
Manton village	395	202	193	359	185	174	54	26	28	1	1				
Cherry Grove	204	125	79	128	67	61	10	6	4						
Clam Lake	648	361	287	394	198	196	32	16	16	3	3				
Colfax	339	198	141	263	131	132	23	11	12	3	2	1			
Greenwood	176	112	64	132	67	65	14	8	6	3	2	1			
Hanover (including part of Sherman village)	209	132	77	129	65	64	9	2	7						
Sherman village (part of)	65	43	22	46	24	22	4	1	[illegible]						
Harring	194	112	82	131	64	67	8	6	2	1	1				
Henderson	129	87	42	76	41	35	6	3	3	1	1				
Liberty	225	133	92	145	74	71	5	1	4	1	1				
Selma	172	108	64	146	72	74	11	9	2	1		1			
Slagle (including part of Harrietta village)	79	52	27	73	39	34	4	3	1	1	1				
Harrietta village (part of)	20	9	11	24	12	12	1	1		1	1				
South Branch	142	97	45	99	54	45	6	5	1						
Springville (including part of Sherman village)	350	220	130	248	129	119	21	11	10	6	6				
Sherman village (part of)	8	4	4	4	2	2									
Wexford (including part of Sherman village)	323	192	131	287	154	133	32	17	15	1		1			
Sherman village (part of)	18	8	10	18	10	8	2	2							
Harrietta village (in Boon and Slagle)	231	135	96	220	109	111	11	9	2	2		2			
Sherman vill. (in Antioch, Hanover, Springville and Wexford)	160	80	80	119	60	59	11	4	7						
Cadillac city	2,821	1,491	1,330	2,106	1,054	1,052	155	55	100	23	6	17			
1st ward	852	503	349	607	309	298	44	21	23	8	1	7			
2d ward	852	439	413	626	310	316	51	14	37	3		3			
3d ward	676	304	372	528	262	266	36	11	25	10	3	7			
4th ward	441	245	196	345	173	172	24	9	15	2	2				

TABLE XXII.—*Native single population by sex and*

State and counties.	Under 1.		1 to 5.		5 to 10.		10 to 15.		15 to 20.		20 to 25.		25 to 30.	
	Males.	Females.	Males.	Females.	Males.	Females.	Males.	Females.	Males.	Females.	Males.	Females.	Males.	Females.
State	28,236	27,040	103,505	99,209	116,767	114,661	102,138	99,196	89,557	81,574	63,436	40,238	27,363	14,735
Alcona	86	88	315	303	340	341	251	242	165	131	100	44	30	7
Alger	20	17	65	78	75	62	42	45	36	31	43	10	29	2
Allegan	408	407	1,725	1,683	2,099	2,086	2,057	1,994	1,923	1,692	1,239	653	520	211
Alpena	266	245	998	932	1,067	1,086	747	788	523	544	340	210	113	49
Antrim	165	177	633	615	725	666	612	576	497	390	376	124	162	27
Arenac	114	93	409	421	438	425	316	328	242	187	155	56	56	9
Baraga	70	67	221	192	238	208	177	155	114	100	104	35	57	24
Barry	215	228	911	837	1,144	1,146	1,210	1,171	1,221	998	842	459	353	158
Bay	880	812	3,278	3,252	3,818	3,719	3,027	2,957	2,221	2,175	1,347	932	517	293
Benzie	96	85	397	364	407	423	348	361	402	298	309	95	161	36
Berrien	522	483	1,884	1,887	2,277	2,175	2,260	2,143	2,006	1,864	1,501	943	660	357
Branch	222	232	959	880	1,162	1,128	1,262	1,151	1,135	1,090	760	467	309	188
Calhoun	398	444	1,665	1,597	2,087	2,002	2,052	2,011	2,071	2,013	1,717	1,136	779	473
Cass	203	207	871	743	1,086	1,019	1,086	1,016	1,030	810	670	371	303	179
Charlevoix	148	144	562	562	635	654	528	542	433	427	344	125	135	28
Cheboygan	224	176	732	673	840	773	632	642	521	389	358	148	151	35
Chippewa	216	192	760	680	675	703	469	474	258	231	247	108	140	36
Clare	127	106	431	424	429	446	383	357	254	203	211	67	76	17
Clinton	264	245	1,049	1,002	1,270	1,256	1,303	1,382	1,300	1,097	939	551	379	170
Crawford	29	33	124	127	140	130	131	100	99	96	84	31	41	11
Delta	331	304	1,055	1,099	1,031	985	660	715	505	484	439	224	233	48
Dickinson	319	315	985	957	704	708	388	399	208	218	151	97	59	25
Eaton	314	270	1,167	1,147	1,521	1,468	1,565	1,550	1,608	1,378	1,121	687	438	217
Emmet	129	126	499	456	550	497	451	433	405	443	375	188	132	63
Genesee	404	413	1,533	1,446	1,831	1,844	1,973	1,870	1,876	1,731	1,283	865	533	346
Gladwin	79	58	270	279	273	284	213	218	182	123	143	33	47	10
Gogebic	344	311	960	930	631	627	338	329	214	213	189	107	124	46
G'd Traverse	226	193	802	760	906	892	745	824	755	598	604	309	315	114
Gratiot	275	334	1,279	1,206	1,596	1,601	1,612	1,573	1,469	1,171	863	428	348	126
Hillsdale	264	237	1,095	980	1,372	1,301	1,411	1,375	1,324	1,224	927	585	419	238
Houghton	840	824	2,688	2,574	2,428	2,343	1.857	1,850	1,512	1,367	1,062	758	480	216
Huron	489	505	1,897	1,723	1,998	2,069	1,736	1,590	1,241	1,090	683	328	213	84
Ingham	394	390	1,428	1,409	1,764	1,720	1,955	1,744	1,874	1,670	1,230	882	579	329
Ionia	333	300	1,283	1,280	1,688	1,545	1,743	1,615	1,747	1,481	1,251	735	527	259
Iosco	204	174	689	671	765	771	587	557	342	355	235	134	87	26
Iron	90	99	395	331	309	298	184	160	105	93	78	37	49	12
Isabella	320	277	1,107	1,069	1,299	1,298	1,164	1,113	916	735	572	250	235	80
Jackson	473	452	1,549	1,554	1,979	1,971	2,033	2,043	2,071	1,878	1,565	1,157	743	437
Kalamazoo	421	422	1,619	1,509	1,765	1,777	1,636	1,590	1,693	1,570	1,283	1,056	644	417
Kalkaska	70	66	283	254	299	263	293	258	263	197	212	52	93	12
Kent	1,464	1,457	5,348	5,300	5,862	5,888	5,030	4,992	4,427	4,438	3,036	2,324	1,360	937
Keweenaw	44	43	150	154	154	153	124	115	86	75	65	35	16	13
Lake	63	60	251	283	298	287	269	272	234	173	183	55	94	19
Lapeer	322	295	1,200	1,093	1,587	1,439	1,590	1,440	1,291	1,165	802	516	311	164
Leelanau	126	126	579	497	589	579	491	500	464	309	332	116	118	37
Lenawee	436	461	1,770	1,728	2,265	2,139	2,221	2,246	2,192	2,133	1,646	1,116	650	464
Livingston	202	195	707	750	946	899	943	949	998	814	750	438	341	195
Luce	45	44	123	131	104	91	41	49	32	40	42	17	28	4
Mackinac	134	113	392	353	393	386	272	291	216	179	188	83	96	39
Macomb	395	318	1,478	1,348	1,792	1,816	1,618	1,544	1,445	1,339	1,009	672	401	232

ages in periods of years, in the State and counties.

30 to 35.		35 to 40.		40 to 45.		45 to 50.		50 to 60.		60 to 70.		70 to 80.		80 to 90		90 to 100.		100 and over.		Unknown.	
Males.	Females.	Males.	Females.	Males.	Females.	Males.	Females.	Males.	Females.	Males.	Females.	Males.	Females.	Males.	Females.	Males.	Females.	Males.	Females.	Males.	Females.
12,621	6,789	7,366	3,981	4,276	2,281	2,567	1,433	2,849	1,951	1,214	857	472	351	110	107	10	11	---	---	319	182
20	2	6	1	3	---	2	1	7	---	---	---	---	---	---	---	---	---	---	---	---	---
12	1	13	---	3	---	7	---	2	---	---	---	---	---	---	---	---	---	---	---	---	---
231	86	118	61	79	41	55	21	43	26	29	11	12	4	2	4	---	---	---	---	8	5
47	18	27	9	14	3	8	4	11	2	2	1	1	---	---	---	---	---	---	---	---	---
87	12	42	8	38	2	13	2	17	---	7	1	1	---	---	---	---	---	---	---	1	---
20	1	12	3	11	---	6	---	9	---	3	---	---	---	1	---	---	---	---	---	---	---
27	4	20	3	14	1	6	---	3	---	1	---	---	---	---	---	---	---	---	---	13	---
194	58	95	37	58	26	38	16	47	24	21	5	10	2	1	---	---	---	---	---	---	---
221	118	113	48	61	12	26	10	32	14	16	3	3	3	---	---	---	---	---	---	5	1
58	4	31	4	21	4	10	---	7	3	2	1	---	---	---	---	---	---	---	---	5	2
342	194	205	109	102	59	69	37	72	53	50	19	14	19	2	2	---	---	---	---	3	2
155	77	96	65	83	50	60	38	45	44	28	18	7	3	5	2	---	---	---	---	2	2
372	261	225	163	127	99	80	59	102	118	46	44	16	18	4	2	---	1	---	---	21	5
144	91	105	50	54	31	33	23	40	44	21	16	13	10	3	5	---	---	---	---	1	---
61	11	23	11	19	6	8	6	10	1	4	3	2	1	---	---	---	---	---	---	5	---
72	15	37	9	18	5	9	2	11	3	4	1	2	2	---	---	---	---	---	---	1	---
85	21	37	8	30	2	13	3	16	3	7	1	1	---	---	---	---	---	---	---	---	---
40	3	19	3	25	2	11	2	11	1	3	---	2	---	---	---	---	---	---	---	1	1
165	69	110	50	73	17	41	19	39	27	17	12	9	---	2	1	---	1	---	---	2	1
15	3	9	1	11	---	2	---	4	1	1	---	1	---	---	---	---	---	---	---	---	---
110	24	62	9	27	7	17	8	14	2	4	2	1	---	---	---	---	---	---	---	---	---
43	11	26	2	13	2	9	1	9	---	2	1	---	---	---	---	---	---	---	---	1	---
191	101	133	52	50	55	63	34	55	37	21	16	8	6	1	---	1	---	---	---	2	---
72	32	45	18	24	8	14	6	14	3	5	4	2	---	---	---	---	---	---	---	---	---
233	153	151	100	81	55	56	36	70	59	21	24	10	7	3	4	---	---	---	---	4	6
21	2	20	---	12	1	5	---	6	1	4	---	---	---	1	---	---	---	---	---	3	---
56	12	30	4	7	2	8	3	5	---	1	---	---	---	1	---	---	---	---	---	4	1
122	49	79	29	34	12	23	6	24	8	12	2	3	---	1	---	---	---	---	---	8	2
166	55	105	31	47	14	26	15	28	12	20	2	8	4	1	1	---	---	---	---	2	1
200	128	117	89	83	58	45	40	48	57	28	29	10	18	2	2	---	2	---	---	1	---
147	81	61	23	19	8	12	3	15	3	5	2	---	---	---	---	---	---	---	---	4	---
68	19	36	13	9	7	5	1	15	4	2	3	1	---	1	1	---	---	---	---	4	1
257	163	135	101	93	66	61	31	90	61	32	24	14	12	3	4	---	---	---	---	7	2
260	123	146	51	92	41	61	25	59	42	20	15	9	6	1	2	1	---	---	---	6	1
41	12	21	4	12	4	7	---	8	2	1	---	---	---	---	---	---	---	---	---	---	---
40	5	25	1	7	---	6	---	5	---	2	---	---	---	---	---	---	---	---	---	---	1
122	27	63	9	26	8	18	5	25	4	4	---	2	2	---	---	---	---	---	---	8	---
413	251	234	127	164	78	103	52	113	77	52	46	24	22	1	5	---	1	---	---	6	1
340	224	223	192	145	109	84	66	96	99	36	46	10	18	2	9	1	1	---	---	9	2
52	2	33	3	13	1	13	1	12	1	2	---	---	---	---	---	---	---	---	---	4	---
650	432	383	257	227	139	136	73	155	91	78	39	40	12	7	3	---	---	---	---	16	10
12	3	2	7	---	---	1	1	---	---	1	---	---	---	---	---	---	---	---	---	---	---
50	9	26	2	21	2	13	---	9	1	7	---	---	---	---	---	---	---	---	---	---	---
142	79	87	36	50	30	32	20	39	24	13	8	6	2	1	2	---	---	---	---	3	---
56	11	25	6	18	4	8	---	5	1	1	3	2	2	---	---	---	---	---	---	---	---
311	248	187	167	148	115	78	92	102	107	35	52	26	19	4	10	1	1	---	---	5	5
179	81	111	54	64	33	48	23	54	33	14	15	6	6	3	1	---	---	---	---	3	---
12	1	7	---	5	---	---	---	1	---	1	---	1	---	---	---	---	---	---	---	---	---
56	18	43	10	12	4	9	---	16	3	3	---	---	2	---	---	---	---	---	---	4	2
187	121	97	54	57	42	32	35	48	47	18	24	6	9	4	6	---	---	---	---	2	3

TABLE XXII.—CONCLUDED.—*Native single population by*

Counties.	Under 1.		1 to 5.		5 to 10.		10 to 15.		15 to 20.		20 to 25.		25 to 30.	
	Males.	Females.	Males.	Females.	Males.	Females.	Males.	Females.	Males.	Females.	Males.	Females.	Males.	Females.
Manistee	444	450	1,528	1,558	1,701	1,633	1,192	1,199	880	768	536	301	217	71
Manitou	12	13	42	46	58	68	52	60	41	32	39	12	27	7
Marquette	683	713	2,249	2,136	2,081	2,108	1,599	1,567	1,084	1,163	747	554	316	163
Mason	289	240	1,022	961	1,153	1,016	878	870	700	606	449	211	168	65
Mecosta	256	238	1,059	975	1,269	1,274	1,146	1,071	949	824	553	252	193	74
Menominee	466	442	1,490	1,463	1,381	1,306	886	890	583	555	499	221	222	90
Midland	186	189	741	697	839	740	692	633	556	443	316	139	105	28
Missaukee	107	96	389	372	434	407	286	288	225	143	183	58	75	14
Monroe	434	389	1,519	1,387	1,884	1,847	1,952	1,683	1,720	1,570	1,208	684	502	245
Montcalm	401	380	1,627	1,539	1,923	2,029	1,827	1,759	1,491	1,232	905	454	324	139
Montmorency	31	29	154	137	151	125	102	81	80	59	68	15	30	3
Muskegon	446	494	2,003	1,803	2,202	2,242	1,779	1,793	1,412	1,276	842	592	343	187
Newaygo	256	260	1,014	961	1,153	1,145	992	946	860	691	578	219	223	51
Oakland	422	356	1,454	1,416	1,816	1,768	1,695	1,773	1,830	1,727	1,490	931	655	408
Oceana	195	194	844	751	982	952	920	808	799	679	551	213	220	52
Ogemaw	78	101	340	312	360	322	248	224	182	131	119	37	55	14
Ontonagon	127	105	315	294	297	317	235	196	195	162	251	98	191	12
Osceola	217	211	849	834	1,071	996	922	810	706	599	473	188	159	63
Oscoda	34	24	102	100	103	83	73	73	60	45	66	12	33	2
Otsego	60	69	257	234	246	243	182	205	175	147	144	42	72	9
Ottawa	534	529	1,912	1,914	2,242	2,205	1,999	1,999	1,860	1,613	1,068	677	477	248
Presque Isle	108	101	327	320	421	347	362	351	282	202	147	29	55	2
Roscommon	23	19	66	66	87	83	67	54	62	27	56	22	19	2
Saginaw	1,007	1,007	3,911	3,809	4,591	4,517	3,832	3,847	3,398	3,140	2,282	1,608	951	551
Sanilac	481	450	1,787	1,641	2,008	2,028	1,700	1,656	1,359	1,080	771	420	291	132
Schoolcraft	126	126	391	346	337	323	196	201	179	128	174	51	102	12
Shiawassee	306	289	1,327	1,241	1,594	1,567	1,593	1,497	1,509	1,343	1,115	600	482	226
St. Clair	631	638	2,376	2,341	2,843	2,673	2,445	2,333	2,163	1,922	1,612	1,105	782	387
St. Joseph	219	211	890	823	1,167	1,125	1,174	1,140	1,177	1,032	819	543	357	243
Tuscola	437	384	1,632	1,603	2,000	1,936	1,771	1,676	1,556	1,320	911	474	342	126
Van Buren	329	305	1,290	1,239	1,604	1,583	1,539	1,500	1,393	1,311	904	544	389	189
Washtenaw	440	365	1,543	1,529	1,966	1,952	1,952	1,816	2,005	1,952	1,611	1,387	766	615
Wayne	4,005	3,772	13,715	13,153	14,354	14,461	11,201	10,904	9,407	9,771	7,562	6,530	3,394	2,738
Wexford	223	188	770	665	798	853	613	654	533	431	382	166	144	45

sex and ages in periods of years, in the State and counties.

30 to 35.		35 to 40.		40 to 45.		45 to 50.		50 to 60.		60 to 70.		70 to 80.		80 to 90.		90 to 100.		100 and over.		Unknown.	
Males.	Females.	Males.	Females.	Males.	Females.	Males.	Females.	Males.	Females.	Males.	Females.	Males.	Females.	Males.	Females.	Males.	Females.	Males.	Females.	Males.	Females.
94	34	47	14	23	5	15	5	9	2	4	1	1		3						4	
6	1							1													1
142	55	49	23	37	12	12	5	14	8	2	4					1				3	1
65	23	56	8	24	9	12	2	17	3	6	1	1		1	1	1					
102	21	49	21	44	16	15	5	22	1	3	6	2	6	1	2						
111	32	54	9	24	3	16	3	15	1	4		1		1						3	
55	8	22	7	19	1	17	1	10	8	5	4	1	1								
30	10	32	3	17	1	11		9	1	7		1				1				1	
236	147	134	95	81	69	51	43	54	38	26	18	12	13	7	3	1				65	64
157	59	96	35	68	16	35	13	34	9	15	12	8	3	2						1	1
16	1	13	4	7		4		5				1					1			1	
144	55	83	45	51	23	19	9	25	18	19	3	10	4	1						3	
105	22	65	8	40	6	23	4	30	9	11	2	3	2	2						1	
321	230	262	167	170	125	118	80	130	115	66	38	28	16	10	6					1	1
79	13	52	13	34	11	19	4	26	7	14	2	3	3		1					2	
20	3	13	2	7	2	7	1	12	1	4	1	1									
79	27	53	3	20	1	14		12	1	4		1									
90	15	29	10	25	4	14	6	17	3	5	1	2	1								
19	3	16		9	2	9		6		2	1	1								1	
21	5	22	1	12		7	1	8	2	2						1					
202	109	99	48	68	26	18	11	34	8	15	6	10	3	1	2					1	6
25	1	19		3		3		1			1										
18		12		10	2	6		5													
407	208	257	124	116	52	69	21	67	34	24	15	7	9							5	
88	33	47	16	13	8	5	1	11	7	4	1		3				1			6	5
45	6	37	1	18	1	13		9	1	3	1										
210	91	108	55	76	29	42	20	53	24	21	14	11	3	2	5					6	3
312	173	152	95	76	39	42	21	41	32	18	10	7	8	3	1					7	11
187	113	119	75	70	40	56	20	70	46	33	25	10	9	6	4					2	7
134	39	85	15	46	15	23	7	34	10	11	8	6		1	1					5	4
205	97	121	60	62	41	67	25	54	45	33	26	12	7	2		1				4	3
327	311	208	208	116	126	97	102	117	136	47	66	17	25	4	8					6	4
1,505	1,300	853	713	432	324	205	197	214	225	59	91	27	26	6	7		2			15	12
87	18	46	9	35	3	18	2	15	5	9	6	5								2	2

TABLE XXIII.—*Native married population by sex*

State and counties.	10 to 15.		15 to 20.		20 to 25.		25 to 30.		30 to 35.		35 to 40.		40 to 45.	
	Males.	Females.	Males.	Females.	Males.	Females.	Males.	Females.	Males.	Females.	Males.	Females.	Males.	Females.
State	---	15	421	8,343	14,370	37,960	33,990	45,867	39,732	42,894	40,542	39,229	32,865	30,029
Alcona	---	---	1	17	17	65	39	63	60	53	57	52	35	25
Alger	---	---	1	7	4	30	25	18	20	16	13	11	12	9
Allegan	---	2	10	211	337	782	756	989	899	1,012	916	898	760	739
Alpena	---	---	1	58	33	175	135	195	140	161	149	144	102	90
Antrim	---	---	1	65	99	292	240	266	248	269	256	211	211	175
Arenac	---	---	---	45	33	105	77	89	83	84	75	83	79	66
Baraga	---	---	---	10	13	51	39	54	36	51	44	30	30	21
Barry	---	1	10	133	220	510	461	654	573	646	634	632	533	560
Bay	---	---	9	167	255	788	697	940	747	805	757	785	612	510
Benzie	---	---	1	74	59	219	156	205	210	164	195	139	140	121
Berrien	---	---	16	190	365	918	828	1,160	1,056	1,098	1,054	981	872	836
Branch	---	3	13	127	270	601	554	720	669	724	749	752	609	612
Calhoun	---	---	13	203	407	958	997	1,318	1,180	1,320	1,275	1,306	1,047	965
Cass	---	1	8	107	239	498	476	644	582	586	583	577	488	451
Charlevoix	---	---	6	65	74	222	179	255	194	217	224	193	172	151
Cheboygan	---	---	---	52	68	205	149	196	176	194	186	183	145	122
Chippewa	---	---	1	31	46	103	97	138	137	115	129	91	95	64
Clare	---	---	3	77	71	204	146	200	166	174	182	121	139	100
Clinton	---	1	8	129	236	571	521	725	612	648	702	681	529	521
Crawford	---	1	1	13	24	48	34	43	32	44	52	51	30	44
Delta	---	---	---	59	52	260	193	294	240	258	196	163	110	88
Dickinson	---	---	---	20	18	108	67	139	94	104	82	91	59	33
Eaton	---	---	11	154	331	793	718	948	841	927	934	895	800	734
Emmet	---	---	1	59	77	254	220	239	214	189	224	221	193	171
Genesee	---	---	15	181	341	855	794	973	841	978	929	912	844	816
Gladwin	---	---	5	38	33	128	89	121	79	89	90	76	73	43
Gogebic	---	---	3	25	23	116	94	158	142	120	93	72	54	35
G'd Traverse	---	1	6	111	162	391	390	441	363	370	348	331	259	246
Gratiot	---	---	9	198	286	739	598	811	702	748	802	767	706	642
Hillsdale	---	---	8	147	341	733	663	853	847	879	851	894	786	716
Houghton	---	---	1	57	102	401	283	481	296	342	211	233	120	116
Huron	---	---	4	69	86	369	234	388	305	304	249	217	176	138
Ingham	---	1	5	153	365	861	863	1,052	934	1,030	971	1,010	896	799
Ionia	---	---	11	145	341	773	722	922	829	907	908	904	778	680
Iosco	---	---	---	45	31	164	137	164	137	141	145	108	93	78
Iron	---	---	1	9	8	54	30	67	64	60	50	42	31	21
Isabella	---	---	10	166	188	428	362	506	427	415	431	432	401	364
Jackson	---	---	15	192	413	931	1,005	1,172	1,071	1,184	1,137	1,144	1,070	938
Kalamazoo	---	---	14	153	335	810	792	1,080	927	1,016	1,038	955	730	775
Kalkaska	---	---	---	39	44	153	116	122	117	125	135	119	99	90
Kent	---	---	18	399	816	2,034	1,773	2,635	2,323	2,552	2,372	2,292	1,929	1,733
Keweenaw	---	---	---	9	8	16	15	33	12	24	12	13	6	4
Lake	---	---	2	43	47	108	83	88	89	112	102	92	100	77
Lapeer	---	2	7	120	202	511	460	607	517	576	487	525	452	393
Leelanau	---	---	1	37	55	197	147	178	142	147	158	117	90	77
Lenawee	---	---	16	180	379	921	971	1,123	1,037	1,228	1,179	1,156	1,015	1,088
Livingston	---	---	5	80	173	411	366	542	448	486	505	502	442	428
Luce	---	---	---	10	5	12	12	31	31	26	19	15	11	7
Mackinac	---	---	---	27	33	111	93	114	105	111	93	79	77	60
Macomb	---	---	2	75	204	518	472	671	552	631	602	578	458	432

and ages in periods of years, in the State and counties.

45 to 50.		50 to 60.		60 to 70.		70 to 80.		80 to 90.		90 to 100.		100 and over.		Unknown.	
Males.	Females.	Males.	Females.	Males.	Females.	Males.	Females.	Males.	Females.	Males.	Females.	Males.	Females.	Males.	Females.
27,462	24,577	40,398	34,419	24,051	15,487	10,416	4,272	1,731	437	64	12	1	----	164	116
44	24	42	27	22	16	8	4	2	----	1	----	----	----	----	----
10	5	11	5	4	4	1	1	----	----	----	----	----	----	----	----
632	580	1,006	899	674	474	308	117	41	8	1	2	----	----	3	5
93	77	95	72	43	11	9	3	4	----	----	----	----	----	1	----
175	139	213	167	107	54	44	15	3	----	----	----	----	----	2	2
43	52	90	62	40	16	13	2	1	----	----	----	----	----	----	----
17	13	31	14	15	7	4	2	2	----	----	----	----	----	1	----
526	453	772	658	523	348	216	94	35	13	1	----	----	----	----	1
462	345	550	428	277	147	79	30	10	3	1	----	----	----	4	1
117	76	154	109	62	37	29	18	5	----	----	----	----	----	----	1
725	702	1,083	965	704	461	321	123	45	13	3	----	----	----	5	5
593	599	1,005	895	673	465	362	140	57	16	1	----	----	----	9	5
932	790	1,302	1,197	829	595	420	186	86	11	1	----	1	----	9	3
472	459	721	629	403	282	184	76	25	8	2	----	----	----	2	2
111	118	213	133	97	57	40	17	7	----	1	----	----	----	2	1
108	74	141	106	62	42	23	7	3	----	----	----	----	----	1	1
67	38	78	35	32	16	11	4	2	----	1	----	----	----	1	----
105	90	127	89	55	34	24	13	4	----	----	----	----	----	----	----
471	477	778	694	515	367	237	99	42	8	----	1	----	----	5	1
34	24	60	37	23	15	11	2	----	----	----	----	----	----	----	----
77	53	85	52	42	34	9	3	----	1	1	----	----	----	1	----
35	25	23	13	10	7	3	1	----	----	----	----	----	----	----	----
784	727	1,192	1,060	743	492	344	160	50	13	3	----	----	----	4	4
170	145	250	216	135	64	40	20	4	----	----	----	----	----	1	----
752	693	1,174	994	747	527	344	157	66	14	2	----	----	----	3	3
52	34	67	36	24	11	7	3	----	----	----	----	----	----	----	----
23	20	33	17	10	2	1	----	1	----	1	1	----	----	----	1
233	195	321	254	186	130	57	19	10	2	----	----	----	----	2	2
613	515	830	752	524	282	161	58	27	14	----	----	----	----	5	----
715	675	1,092	1,077	777	519	383	176	59	19	2	----	----	----	4	2
70	70	67	45	27	7	4	3	1	1	----	----	----	----	----	1
111	96	149	92	80	43	30	12	9	2	1	----	----	----	4	3
781	690	1,211	1,022	687	479	338	130	52	13	----	----	----	----	5	6
638	609	1,041	907	622	392	287	131	56	10	1	----	----	----	----	----
81	61	93	77	51	24	8	5	1	----	----	----	----	----	----	----
14	7	16	10	2	----	1	----	----	----	----	----	----	----	----	----
377	226	413	343	245	139	91	36	10	3	3	----	----	----	4	1
840	804	1,332	1,104	748	518	350	131	57	15	1	----	----	----	2	1
694	659	1,090	1,010	673	443	307	145	46	15	1	----	----	----	4	5
121	99	141	92	60	42	16	7	1	----	----	----	----	----	----	----
1,445	1,260	2,073	1,769	1,221	768	491	182	61	19	3	1	----	----	8	6
4	3	3	1	1	3	4	2	----	----	----	----	----	----	----	----
84	79	119	80	52	28	11	5	2	----	----	----	----	----	----	----
374	360	576	502	403	265	172	82	35	10	1	1	----	----	1	1
80	49	95	77	73	53	39	12	3	----	----	----	----	----	3	----
945	882	1,468	1,368	963	713	518	229	109	23	4	----	----	----	2	2
403	376	625	583	359	257	188	70	33	10	4	----	----	----	2	2
15	1	9	4	3	3	2	1	----	----	----	----	----	----	----	----
62	41	69	53	29	12	6	2	1	----	----	----	----	----	----	1
362	337	541	475	345	219	157	66	33	7	----	----	----	----	1	1

TABLE XXIII.—CONCLUDED.—*Native married population*

Counties.	10 to 15.		15 to 20.		20 to 25.		25 to 30.		30 to 35.		35 to 40.		40 to 45.	
	Males.	Females.	Males.	Females.	Males.	Females.	Males.	Females.	Males.	Females.	Males.	Females.	Males.	Females.
Manistee	---	---	2	84	96	314	196	283	258	294	291	245	189	176
Manitou	---	---	---	7	8	14	11	8	14	16	17	12	3	5
Marquette	---	---	1	65	88	350	234	365	251	304	192	209	127	129
Mason	---	---	1	71	108	297	206	328	262	298	277	252	274	204
Mecosta	---	---	4	119	159	385	331	446	382	449	424	407	399	336
Menominee	---	---	---	67	88	338	235	353	237	252	212	201	136	116
Midland	---	---	5	91	108	279	214	272	240	227	230	203	216	178
Missaukee	---	1	2	47	42	133	113	139	91	92	103	102	85	59
Monroe	---	---	9	124	270	667	630	809	712	769	715	692	586	478
Montcalm	---	---	20	244	299	745	566	775	722	792	779	728	652	645
Montmorency	---	---	---	15	17	43	32	39	27	29	35	33	23	20
Muskegon	---	---	12	138	177	476	382	592	479	599	530	527	405	369
Newaygo	---	---	3	119	154	424	329	477	387	415	387	370	318	285
Oakland	---	---	4	119	304	716	766	1,005	878	998	966	919	845	781
Oceana	---	---	5	105	134	350	284	360	348	374	371	360	344	279
Ogemaw	---	---	3	36	35	104	72	121	96	82	90	90	62	50
Ontonagon	---	---	2	31	43	131	88	132	123	115	103	72	61	37
Osceola	---	---	2	90	113	298	233	321	276	265	297	276	260	234
Oscoda	---	---	1	13	8	54	28	33	37	37	37	35	31	19
Otsego	---	---	---	26	47	111	59	79	78	67	101	78	77	52
Ottawa	---	---	6	125	252	583	490	693	565	592	562	501	451	405
Presque Isle	---	---	1	35	28	84	43	41	27	37	28	10	22	8
Roscommon	---	---	1	9	17	33	26	31	16	28	24	27	20	21
Saginaw	---	---	9	289	416	1,288	1,180	1,648	1,316	1,404	1,247	1,249	995	871
Sanilac	---	---	5	99	132	477	334	485	364	339	267	268	184	173
Schoolcraft	---	---	2	34	22	108	88	86	84	82	91	67	58	49
Shiawassee	---	---	2	156	312	757	736	926	762	861	825	776	687	609
St. Clair	---	---	4	125	249	779	672	987	867	889	799	725	543	454
St. Joseph	---	---	4	92	187	537	527	630	591	652	592	652	580	565
Tuscola	---	---	3	153	252	662	554	764	593	619	604	585	515	467
Van Buren	---	---	10	172	281	666	636	833	782	863	826	830	702	647
Washtenaw	---	---	4	86	215	582	654	941	824	849	821	865	829	705
Wayne	---	1	19	486	1,234	3,358	3,425	4,741	4,190	4,415	3,808	3,720	2,621	2,387
Wexford	---	---	2	93	106	312	248	299	307	330	306	266	267	212

by sex and ages in periods of years, in the State and counties.

45 to 50.		50 to 60.		60 to 70.		70 to 80.		80 to 90.		90 to 100.		100 and over.		Unknown.	
Males.	Females.	Males.	Females.	Males.	Females.	Males.	Females.	Males.	Females.	Males.	Females.	Males.	Females.	Males.	Females.
167	115	203	166	101	45	25	14	3	1	1	----	----	----	2	----
7	3	5	7	3	1	1	1	1	----	----	----	----	----	----	----
88	87	107	74	39	25	15	5	2	----	----	----	----	----	----	----
175	153	227	179	112	57	39	14	4	----	----	----	----	----	1	----
344	263	436	347	236	134	87	32	12	5	1	----	----	----	2	----
98	70	82	52	36	15	7	5	2	----	----	----	----	----	1	----
168	138	271	174	123	73	46	9	5	----	----	----	----	----	----	----
70	48	82	54	30	16	7	4	1	----	----	----	----	----	----	----
430	432	724	660	438	322	170	63	34	5	----	----	----	----	4	1
587	527	933	750	568	332	218	62	18	7	----	----	----	----	5	8
14	11	32	12	11	3	2	----	----	----	----	----	----	----	----	----
343	311	487	376	271	162	101	40	14	4	----	1	----	----	----	----
329	259	424	346	256	144	85	30	20	8	----	----	----	----	3	----
776	795	1,159	1,002	741	562	405	189	85	26	3	----	----	----	1	2
290	251	400	319	246	138	94	37	16	2	----	----	----	----	1	----
69	38	74	42	30	19	11	3	----	----	1	----	----	----	----	----
40	16	26	17	15	6	4	1	1	----	----	----	----	----	----	----
221	178	297	256	162	72	51	18	6	1	----	----	----	----	----	1
26	18	39	23	17	10	6	2	1	----	----	----	----	----	----	----
62	49	78	49	33	21	11	3	2	----	----	----	----	----	----	----
234	254	389	370	316	174	126	66	16	7	----	----	----	----	2	2
15	9	17	11	5	3	2	----	1	----	----	----	----	----	----	----
23	15	24	15	15	7	2	----	----	----	----	----	----	----	----	----
682	579	1,026	806	478	290	180	62	28	9	----	1	----	----	4	1
122	112	173	180	107	54	57	21	11	3	----	1	----	----	2	[illegible]
44	23	50	32	24	7	5	2	2	----	----	----	----	----	----	1
605	546	954	788	517	347	235	97	46	11	1	1	----	----	6	9
385	329	542	461	316	189	146	45	26	4	2	----	----	----	4	2
475	467	837	768	563	385	284	121	55	13	1	----	----	----	[illegible]	6
444	357	590	524	430	222	150	71	26	4	4	1	----	----	----	2
609	613	1,081	978	760	493	355	142	49	17	2	----	----	----	----	----
606	633	1,078	986	600	402	287	118	66	20	4	1	----	----	2	2
2,002	1,806	2,662	2,103	1,256	758	449	179	71	16	3	----	----	----	13	6
220	146	219	186	134	75	40	15	6	3	----	----	----	----	4	----

TABLE XXIV.—*Foreign-born single population by sex*

State and counties.	Under 1.		1 to 5.		5 to 10.		10 to 15.		15 to 20.		20 to 25.		25 to 30.	
	Males.	Females.	Males.	Females.	Males.	Females.	Males.	Females.	Males.	Females.	Males.	Females.	Males.	Females.
State	159	117	2,931	2,782	8,968	8,597	14,264	14,043	20,511	18,522	22,381	11,085	16,017	4,990
Alcona	1	1	10	11	42	44	89	64	122	86	109	32	56	11
Alger	----	----	2	3	7	5	19	13	17	18	56	13	38	2
Allegan	----	----	9	12	30	23	67	67	97	79	123	34	92	28
Alpena	----	1	43	30	119	135	238	235	310	361	275	150	215	59
Antrim	3	----	21	14	42	38	66	75	128	89	124	45	82	16
Arenac	----	2	10	10	53	51	76	71	116	99	86	32	56	4
Baraga	----	----	6	11	21	24	50	41	86	53	121	28	157	11
Barry	----	2	1	3	13	8	15	14	27	18	41	15	18	4
Bay	2	7	80	75	305	319	569	613	907	863	702	449	390	171
Benzie	2	----	6	10	23	21	31	27	59	46	90	31	79	8
Berrien	5	6	69	51	138	119	171	156	244	213	207	110	137	38
Branch	----	----	3	8	16	10	25	23	37	26	43	12	14	8
Calhoun	1	2	19	19	54	54	86	89	149	140	175	99	141	68
Cass	----	----	4	7	14	9	9	7	19	12	21	10	19	5
Charlevoix	----	----	8	12	31	19	64	59	102	58	98	31	57	9
Cheboygan	----	4	42	31	105	102	161	139	242	180	233	88	137	36
Chippewa	5	6	100	76	192	208	303	313	507	425	738	234	460	88
Clare	1	----	11	15	39	47	66	59	92	70	95	21	69	7
Clinton	----	----	8	8	13	13	36	33	46	45	70	18	48	10
Crawford	2	----	3	2	5	5	22	8	33	16	67	12	36	11
Delta	2	----	61	36	134	146	185	193	309	262	744	161	628	63
Dickinson	2	3	71	64	205	209	257	244	332	249	525	131	415	52
Eaton	----	----	8	2	20	9	31	23	43	30	61	12	27	10
Emmet	1	1	6	11	23	13	39	41	69	62	89	36	55	20
Genesee	----	----	17	21	71	55	112	107	153	161	176	113	116	49
Gladwin	----	1	11	9	45	37	56	47	59	43	63	9	50	3
Gogebic	3	2	58	54	194	183	204	202	232	195	515	112	514	39
Grand Traverse	----	----	14	7	46	30	79	69	98	106	136	57	128	27
Gratiot	----	----	2	2	14	25	38	38	62	64	69	35	44	12
Hillsdale	----	----	4	------	7	6	15	16	26	33	33	17	24	9
Houghton	9	5	114	96	378	364	449	468	622	624	1,128	393	884	147
Huron	2	1	78	78	247	234	400	412	626	488	496	233	293	84
Ingham	2	----	16	22	66	61	155	116	193	147	125	96	96	46
Ionia	1	----	7	8	21	19	65	49	105	88	117	67	81	35
Iosco	----	1	13	15	67	60	143	140	233	200	212	85	118	33
Iron	----	----	11	10	47	43	75	71	93	67	172	28	116	13
Isabella	2	----	14	14	64	50	135	113	200	146	179	72	110	27
Jackson	----	----	19	15	68	54	118	116	178	142	211	99	169	81
Kalamazoo	4	3	37	32	110	103	171	178	252	244	215	133	137	70
Kalkaska	----	----	3	1	5	3	18	16	32	14	73	7	70	4
Kent	4	6	174	204	623	607	866	930	1,276	1,268	1,220	755	733	334
Keweenaw	----	----	7	7	34	30	47	25	56	42	82	17	69	3
Lake	----	----	7	10	20	26	44	42	86	45	147	19	111	5
Lapeer	3	1	17	17	55	59	126	123	180	170	186	90	112	46
Leelanau	----	1	3	8	20	21	48	35	68	40	120	17	88	8
Lenawee	----	----	18	8	30	42	70	65	74	107	109	71	73	30
Livingston	----	----	2	2	14	16	39	31	50	53	71	36	60	14
Luce	2	3	10	11	35	30	38	46	57	54	88	30	62	3
Mackinac	2	1	29	16	62	48	87	92	118	84	135	41	102	16
Macomb	2	1	27	30	80	71	122	110	199	160	166	85	110	53

and ages in periods of years, in the State and counties.

30 to 35.		35 to 40.		40 to 45.		45 to 50.		50 to 60.		60 to 70.		70 to 80.		80 to 90.		90 to 100.		100 and over.		Unknown.	
Males.	Females.	Males.	Females.	Males.	Females.	Males.	Females.	Males.	Females.	Males.	Females.	Males.	Females.	Males.	Females.	Males.	Females.	Males.	Females.	Males.	Females.
8,625	2,307	4,817	1,264	3,034	819	2,102	591	2,596	746	1,268	400	578	204	97	54	13	3	----	----	149	36
33	4	33	2	14	4	10	1	12	----	8	----	1	----	----	----	1	----	----	----	----	----
27	----	22	----	10	----	8	----	7	----	2	----	----	----	----	----	----	----	----	----	----	----
38	13	16	6	27	7	22	3	29	9	24	7	14	1	1	----	----	----	----	----	1	----
138	23	66	17	30	5	27	9	28	6	8	2	4	1	----	----	----	----	----	----	2	----
63	9	23	2	22	3	10	1	10	3	6	----	3	----	----	----	1	----	----	----	2	----
33	6	17	1	15	1	7	1	9	1	5	----	----	1	----	----	----	----	----	----	----	----
79	4	43	2	25	1	26	----	21	3	9	----	1	----	----	----	----	----	----	----	16	----
14	1	7	3	11	3	9	1	12	2	3	1	6	1	----	----	----	----	----	----	----	----
209	63	112	31	81	22	48	15	93	22	30	1	7	5	2	1	----	----	----	----	3	----
37	4	24	2	12	1	1	1	10	2	4	1	3	----	----	----	----	----	----	----	----	----
81	20	45	12	25	11	19	7	32	6	25	3	9	3	2	2	----	----	----	----	----	1
9	11	3	3	5	2	5	2	8	4	5	3	4	2	----	----	----	----	----	----	----	----
69	29	37	20	31	6	21	12	31	9	11	8	8	1	2	1	----	----	----	----	4	2
18	4	11	----	6	2	6	1	6	2	4	2	6	2	2	----	----	----	----	----	1	----
34	5	24	2	11	----	8	2	12	3	6	1	5	1	----	----	----	----	----	----	----	----
70	15	37	12	24	6	31	----	21	2	6	2	4	----	1	1	----	----	----	----	1	----
185	34	130	16	49	9	27	11	35	4	22	1	4	1	----	----	----	----	----	----	1	----
46	5	25	3	18	----	21	----	13	1	10	----	1	1	----	----	----	----	----	----	1	1
22	12	18	3	15	8	7	5	11	7	8	2	1	1	----	----	----	----	----	----	----	----
33	1	23	1	11	----	6	1	6	----	2	----	----	----	----	----	----	----	----	----	----	----
349	31	187	9	92	3	66	3	57	2	13	3	5	2	----	----	----	----	----	----	----	----
251	8	119	6	69	1	39	1	34	3	8	5	1	----	----	----	----	----	----	----	1	----
22	1	13	2	8	1	7	2	10	2	6	2	2	----	1	1	----	----	----	----	----	----
18	9	22	6	16	3	8	----	4	6	4	2	2	1	----	----	----	----	----	----	----	----
64	28	43	15	26	13	20	9	31	7	11	5	12	2	2	1	----	----	----	----	4	2
27	3	14	1	11	1	3	----	10	1	3	----	----	----	----	----	----	----	----	----	2	----
266	22	138	8	66	3	29	----	35	4	9	----	4	1	----	----	----	----	----	----	1	----
107	16	84	17	54	8	28	5	29	4	10	3	6	1	1	----	----	----	----	----	13	4
19	7	21	5	11	3	12	4	17	3	5	3	4	1	1	----	----	----	----	----	----	----
18	6	11	6	11	3	3	2	11	3	4	1	----	1	1	----	----	----	----	----	----	----
505	68	246	33	141	18	61	12	74	7	34	4	11	1	1	----	----	----	----	----	3	----
136	41	84	22	48	11	29	3	38	9	19	7	3	1	2	1	----	----	----	----	2	1
48	18	27	6	14	4	14	6	23	9	11	6	5	5	----	1	1	----	----	----	1	----
52	19	25	8	20	7	13	8	20	6	9	3	----	2	1	1	----	----	----	----	4	----
67	11	34	9	24	6	19	2	31	----	11	----	3	1	----	----	----	----	----	----	----	----
94	----	50	1	26	2	23	1	21	1	9	----	1	----	----	----	----	----	----	----	2	----
64	8	31	4	24	2	19	3	26	5	6	----	----	----	----	----	----	----	----	----	6	----
97	35	49	19	36	16	32	10	41	20	17	8	12	6	----	1	----	----	----	----	----	----
69	33	52	20	33	23	36	13	55	11	25	10	13	4	1	1	----	----	----	----	3	1
46	----	42	----	21	----	10	1	12	----	3	----	----	----	----	----	----	----	----	----	----	----
325	159	181	81	128	50	84	31	132	40	87	24	47	10	7	2	----	----	----	----	6	1
35	2	13	2	12	2	6	----	8	----	6	1	5	1	----	----	----	----	----	----	----	----
84	3	41	1	18	----	14	1	14	----	9	----	1	----	----	----	----	----	----	----	----	----
46	23	46	14	31	6	19	8	32	12	16	1	6	1	1	----	----	----	----	----	1	----
11	8	23	5	6	----	5	2	10	1	8	1	2	----	1	1	----	----	----	----	1	----
40	18	24	15	13	15	21	11	21	7	11	9	11	6	1	----	----	----	----	----	1	----
29	3	16	2	13	6	17	4	26	4	18	7	10	2	----	----	----	----	----	----	----	----
42	4	30	----	18	1	9	----	13	2	2	----	1	----	----	----	----	----	----	----	----	----
100	6	55	3	37	1	18	3	25	1	8	----	1	----	----	----	----	----	----	----	----	1
55	19	50	18	24	10	15	14	35	13	26	8	12	3	1	2	----	----	----	----	----	----

TABLE XXIV.—CONCLUDED.—*Foreign-born single population*

Counties.	Under 1.		1 to 5.		5 to 10.		10 to 15.		15 to 20.		20 to 25.		25 to 30.	
	Males.	Females.	Males.	Females.	Males.	Females.	Males.	Females.	Males.	Females.	Males.	Females.	Males.	Females.
Manistee	3	3	39	39	148	134	284	283	415	339	396	146	249	49
Manitou	----	----	----	----	1	----	4	3	5	3	3	4	7	1
Marquette	5	----	73	80	324	311	429	454	536	537	929	340	804	166
Mason	4	1	30	25	97	77	147	148	223	171	242	108	146	48
Mecosta	----	1	12	2	28	18	95	82	160	115	140	48	99	17
Menominee	6	----	75	54	171	170	268	258	439	331	732	133	620	54
Midland	----	----	11	16	46	30	101	93	150	101	89	41	78	10
Missaukee	----	----	23	15	43	44	75	64	103	54	163	32	123	3
Monroe	1	3	13	9	23	23	49	46	52	54	54	29	58	10
Montcalm	2	2	15	17	60	52	116	116	173	147	152	61	113	21
Montmorency	1	----	7	10	10	10	30	18	53	31	54	10	39	2
Muskegon	2	1	33	31	129	141	300	307	470	443	345	196	212	88
Newaygo	1	----	5	8	26	25	61	53	104	89	117	33	67	14
Oakland	----	3	35	35	91	70	119	140	210	158	244	113	194	52
Oceana	----	----	7	14	36	16	63	54	95	68	80	26	55	12
Ogemaw	----	----	26	20	38	39	71	73	89	70	79	23	51	4
Ontonagon	----	2	11	13	33	33	51	39	86	48	243	34	285	15
Osceola	----	1	12	12	38	37	98	90	180	142	157	73	109	31
Oscoda	----	----	----	----	3	1	5	----	17	5	32	2	39	----
Otsego	----	----	4	6	23	17	37	40	71	44	108	11	54	3
Ottawa	3	----	82	64	170	176	265	241	374	312	287	114	205	55
Presque Isle	1	----	9	6	24	19	43	33	89	42	129	16	106	4
Roscommon	----	----	3	4	8	11	11	15	26	12	32	4	42	----
Saginaw	6	1	71	85	278	272	513	524	818	748	728	479	525	215
Sanilac	4	2	43	48	164	192	453	395	620	518	500	225	272	69
Schoolcraft	2	----	21	15	51	50	72	81	138	100	309	51	260	22
Shiawassee	1	1	23	19	53	50	97	72	132	109	131	61	82	30
St. Clair	8	7	110	109	346	323	532	490	636	615	519	404	306	184
St. Joseph	1	1	8	5	11	13	35	33	41	42	53	22	34	10
Tuscola	2	2	32	26	78	96	176	183	292	233	236	122	156	61
Van Buren	----	----	5	6	24	12	34	35	39	18	47	21	31	12
Washtenaw	3	----	18	19	48	54	133	137	191	190	219	149	161	68
Wayne	40	25	752	737	2,238	2,133	3,025	3,077	3,950	4,226	3,557	3,385	2,385	1,705
Wexford	----	----	10	13	40	40	74	83	113	122	138	48	124	25

by sex and ages in periods of years, in the State and counties.

30 to 35.		35 to 40.		40 to 45.		45 to 50.		50 to 60.		60 to 70.		70 to 80.		80 to 90.		90 to 100.		100 and over.		Unknown.	
Males.	Females.	Males.	Females.	Males.	Females.	Males.	Females.	Males.	Females.	Males.	Females.	Males.	Females.	Males.	Females.	Males.	Females.	Males.	Females.	Males.	Females.
138	25	74	11	46	6	27	5	27	2	17	5	3	----	1	----	----	----	----	----	10	----
3	1	7	----	----	----	1	----	4	----	----	----	1	----	----	----	----	----	----	----	----	----
459	70	198	41	123	19	87	12	89	13	39	6	12	5	2	----	1	----	----	----	----	1
84	14	38	11	29	6	31	1	32	3	12	4	6	----	1	----	----	----	----	----	----	----
60	18	29	9	16	5	15	4	23	3	11	3	3	2	----	----	----	----	----	----	1	----
316	21	152	9	104	1	78	3	75	3	15	1	4	----	----	----	----	----	----	----	5	----
42	6	30	1	11	1	16	3	14	2	6	2	4	----	----	----	----	----	----	----	----	----
77	3	39	1	21	----	16	----	22	1	7	----	1	----	----	----	----	----	----	----	----	----
28	12	15	12	13	3	10	12	23	12	25	11	13	9	6	2	1	----	----	----	1	1
50	7	30	9	34	6	18	4	17	5	8	1	3	1	1	----	----	----	----	----	----	1
28	4	12	2	8	1	12	----	8	----	2	----	----	----	----	----	----	----	----	----	3	----
126	43	65	14	46	5	39	9	42	11	28	6	11	2	2	1	----	----	----	----	----	1
52	8	33	2	33	2	17	1	16	1	12	----	5	----	----	----	----	----	----	----	----	----
114	33	90	28	48	18	35	18	48	19	29	16	24	8	6	1	2	----	----	----	1	----
35	2	23	2	8	2	[illegible]	2	17	[illegible]	[illegible]	1	5	2	----	----	----	----	----	----	2	----
26	----	20	----	12	2	5	----	12	2	7	----	3	----	----	----	----	----	----	----	----	1
198	4	102	----	61	2	29	1	21	----	4	1	2	----	----	----	----	----	----	----	5	----
54	7	39	8	16	2	20	2	23	5	10	----	3	----	1	----	----	----	----	----	1	----
19	----	13	----	11	----	16	----	10	----	10	----	1	----	1	----	----	----	----	----	----	----
32	2	28	----	21	----	8	----	7	----	2	----	----	----	----	----	----	----	----	----	----	----
112	28	48	23	44	9	34	5	54	[illegible]	28	[illegible]	19	4	2	1	----	----	----	----	----	----
55	1	32	1	23	1	18	1	19	2	13	1	----	----	----	----	----	----	----	----	1	----
31	1	11	----	21	----	10	----	15	----	2	----	2	----	----	----	1	----	----	----	----	----
314	100	168	61	129	35	106	31	109	32	48	12	21	8	[illegible]	1	----	----	----	----	3	----
134	35	80	23	50	11	26	8	26	10	31	6	10	4	3	1	1	----	----	----	7	1
174	14	90	5	42	----	22	1	30	1	7	----	----	----	----	----	----	----	----	----	3	----
40	11	35	13	21	9	16	4	16	10	14	5	3	2	2	1	----	1	----	----	2	----
166	[illegible]	106	47	80	49	53	24	74	32	37	13	28	7	8	----	2	----	----	----	2	1
12	7	5	3	8	[illegible]	7	5	10	[illegible]	4	1	8	1	1	----	----	----	----	----	1	1
109	28	45	23	29	13	33	8	21	10	13	6	7	5	3	2	----	----	----	----	1	----
23	5	10	3	15	----	6	----	[illegible]	7	10	5	7	2	----	2	----	----	----	----	1	----
83	56	58	23	31	27	40	23	53	32	23	12	21	11	2	1	1	----	----	----	2	1
1,002	766	560	396	365	266	227	171	310	242	168	124	83	55	17	24	1	2	----	----	16	13
75	7	45	7	22	3	20	1	19	3	11	2	4	----	----	----	----	----	----	----	2	----

TABLE XXV.—*Foreign-born married population by sex and*

State and counties.	10 to 15.		15 to 20.		20 to 25.		25 to 30.		30 to 35.		35 to 40.	
	Males.	Females.	Males.	Females.	Males.	Females.	Males.	Females.	Males.	Females.	Males.	Females.
State		7	66	1,806	4,364	13,406	17,989	23,088	26,658	25,079	26,542	22,581
Alcona				17	24	62	68	90	105	101	104	106
Alger			1	4	4	[illegible]	12	17	34	24	32	17
Allegan			1	10	24	59	100	128	141	175	168	154
Alpena				35	[illegible]	231	224	362	414	397	463	327
Antrim				17	24	73	95	147	148	146	159	113
Arenac			2	12	21	74	87	114	110	118	128	102
Baraga				4	17	68	81	79	98	57	66	65
Barry				2	8	21	38	45	43	55	59	45
Bay			4	44	145	522	597	907	1,000	1,103	1,093	1,048
Benzie				8	12	44	70	56	86	70	86	56
Berrien				11	19	128	166	219	253	219	239	250
Branch				1	7	26	39	41	42	63	55	42
Calhoun			1	8	27	102	162	195	219	198	204	153
Cass				1	6	19	22	33	38	39	52	38
Charlevoix			1	[illegible]	23	62	81	107	121	129	135	100
Cheboygan				25	35	134	159	223	244	239	270	187
Chippewa		2		34	52	262	284	376	356	346	368	246
Clare				7	21	60	66	85	112	104	118	79
Clinton				5	10	35	52	65	67	87	101	89
Crawford				11	5	24	31	35	46	42	48	29
Delta		1	1	40	66	206	312	378	481	367	418	270
Dickinson		1	2	35	69	301	381	465	601	416	505	301
Eaton			1	4	10	31	45	52	54	60	62	67
Emmet			1	6	15	42	62	87	92	75	76	70
Genesee				13	40	94	125	181	230	239	204	218
Gladwin				9	14	46	54	55	93	81	77	60
Gogebic				24	106	319	381	491	618	390	429	248
Grand Traverse				3	26	83	89	134	156	147	169	157
Gratiot				8	17	47	50	88	125	112	124	107
Hillsdale				1	1	17	22	39	24	40	49	42
Houghton			2	66	209	619	855	904	1,294	937	1,069	785
Huron			2	50	92	328	393	503	573	601	586	545
Ingham			2	17	35	97	150	177	185	225	208	200
Ionia				13	30	50	79	107	121	131	162	148
Iosco			1	17	54	124	157	218	268	277	268	225
Iron			1	12	38	99	94	120	146	102	121	92
Isabella			1	21	35	102	103	164	176	179	179	186
Jackson			3	17	63	106	191	193	291	270	260	247
Kalamazoo			2	17	64	150	218	256	255	234	238	213
Kalkaska			1	4	10	17	33	27	36	32	58	35
Kent			5	85	352	807	1,231	1,443	1,542	1,466	1,496	1,267
Keweenaw				2	14	34	40	41	60	40	70	46
Lake			1	9	11	35	58	57	74	61	83	59
Lapeer				27	40	119	172	225	235	256	296	303
Leelanau				[illegible]	13	51	58	66	120	94	112	109
Lenawee				8	23	78	92	141	156	152	179	169
Livingston			1	5	9	25	45	43	78	77	90	80
Luce				2	7	41	48	60	97	65	60	44
Mackinac				17	22	93	92	106	127	106	133	96
Macomb		1		13	33	127	186	218	240	292	296	248

ages in periods of years, in the State and counties.

40 to 45.		45 to 50.		50 to 60.		60 to 70.		70 to 80.		80 to 90.		90 to 100.		100 and over.		Unk.	
Males.	Females.	Males.	Females.	Males.	Females.	Males.	Females.	Males.	Females.	Males.	Females.	Males.	Females.	Males.	Females.	Males.	Females.
24,891	20,255	22,773	17,801	34,316	25,242	20,311	12,701	7,335	3,483	1,033	330	64	13	3	1	165	94
100	73	81	57	104	78	53	29	15	9	----	2	1	----	----	----	1	----
29	13	18	8	17	14	9	6	----	1	----	----	----	----	----	----	1	----
195	196	284	218	551	433	406	246	184	64	19	5	----	----	----	----	4	----
382	296	320	244	382	271	164	94	50	24	7	3	----	----	----	----	1	----
120	85	118	89	175	123	88	64	44	14	2	----	----	----	----	----	4	1
133	77	104	86	132	88	54	24	12	7	5	1	----	----	----	----	----	----
74	43	62	37	69	39	31	21	6	3	1	----	----	----	----	----	1	----
86	67	104	90	202	141	185	120	64	34	9	4	2	----	----	----	----	----
1,135	908	966	734	1,294	863	620	354	180	97	28	11	1	----	----	----	4	4
79	56	54	43	85	54	40	28	16	3	3	1	----	----	----	----	1	----
248	227	287	245	519	418	402	227	118	63	23	9	1	----	----	----	1	----
73	62	82	63	146	125	123	80	54	23	13	----	----	----	----	----	3	----
226	161	212	167	331	279	276	176	139	49	15	7	1	----	----	----	5	3
42	30	46	50	112	73	89	53	34	18	7	----	----	----	----	----	----	----
126	89	113	74	163	117	97	59	33	21	2	----	----	----	----	----	1	----
220	175	199	140	244	173	144	70	46	15	4	----	----	----	----	----	----	----
266	212	216	146	302	185	150	77	32	10	2	1	1	----	----	----	----	2
76	61	86	55	112	76	40	22	18	8	----	1	----	----	----	----	1	----
129	101	130	102	255	164	219	133	94	43	11	4	----	----	----	----	2	----
36	18	24	25	34	22	18	6	7	4	2	----	----	----	----	----	----	----
352	198	261	189	318	180	112	71	27	15	9	1	1	----	----	----	2	----
353	205	209	142	231	130	64	52	14	9	2	----	----	----	----	----	4	1
76	82	102	66	171	127	142	83	64	19	7	1	----	----	----	----	----	----
83	73	83	80	117	72	64	39	17	6	3	1	----	----	----	----	4	----
233	231	238	213	399	344	359	210	135	72	22	8	1	----	----	----	1	1
58	37	54	33	74	45	27	15	3	1	----	----	----	----	----	----	2	----
276	170	180	103	210	93	54	33	9	8	1	1	----	----	----	----	3	----
160	152	137	117	232	165	130	104	38	18	4	2	1	----	----	----	10	10
134	88	134	111	211	143	158	78	61	20	7	2	1	----	----	----	----	----
75	58	73	56	125	130	153	84	66	30	13	1	1	----	----	----	----	----
949	649	724	554	927	644	402	230	89	49	7	2	3	----	----	----	2	4
593	521	497	389	819	616	478	281	191	85	25	12	2	----	1	1	5	5
202	189	174	129	338	243	217	133	87	37	12	3	2	----	----	----	1	1
173	151	186	160	348	233	229	149	71	36	1	6	----	----	----	----	2	1
244	196	217	157	241	150	99	57	34	11	8	3	----	----	----	----	----	----
125	76	84	45	86	47	24	10	5	6	2	----	----	----	----	----	----	----
211	154	196	119	269	194	149	74	44	22	3	3	----	----	----	----	2	----
268	215	299	227	454	324	312	185	94	44	15	2	----	----	----	----	----	----
267	247	292	264	524	409	322	221	108	54	17	6	2	----	----	----	6	3
41	28	41	20	53	36	25	16	9	4	2	1	----	----	----	----	----	----
1,368	1,163	1,254	1,002	1,931	1,509	1,159	757	394	202	57	18	3	1	----	----	2	6
85	46	64	41	70	54	35	26	11	4	----	1	----	1	----	----	----	----
72	40	61	36	87	51	39	15	6	2	3	----	----	----	----	----	----	----
325	302	331	279	512	407	369	228	145	56	14	5	----	----	----	----	1	----
111	104	113	99	188	136	106	72	29	19	5	2	----	1	----	----	1	----
207	170	239	188	456	389	384	242	140	65	30	11	2	----	----	----	2	2
79	81	92	85	199	153	164	103	85	25	10	3	----	----	----	----	1	----
62	34	35	22	34	23	11	4	4	1	----	----	----	----	----	----	----	----
104	76	78	49	101	62	58	35	20	4	2	2	----	----	----	----	2	----
328	292	326	312	629	529	488	367	247	116	32	10	1	----	----	----	----	1

TABLE XXV.—CONCLUDED.—*Foreign-born married population by sex*

Counties.	10 to 15.		15 to 20.		20 to 25.		25 to 30.		30 to 35.		35 to 40.	
	Males.	Females.	Males.	Females.	Males.	Females.	Males.	Females.	Males.	Females.	Males.	Females.
Manistee			1	42	74	248	388	525	547	506	577	477
Manitou					1	8	1	5	6	[illegible]	7	[illegible]
Marquette			1	65	175	481	792	816	1,075	928	943	715
Mason				17	34	120	163	230	282	264	287	253
Mecosta			1	12	28	98	103	155	166	202	203	177
Menominee			1	70	131	338	445	463	637	453	529	361
Midland			1	25	19	84	93	123	166	159	179	168
Missaukee				13	22	57	78	84	137	110	125	81
Monroe				[illegible]	11	49	75	95	98	105	146	121
Montcalm		1	2	18	34	108	144	201	223	265	250	243
Montmorency				11	12	38	34	44	55	30	42	36
Muskegon			2	25	82	249	310	459	574	545	630	578
Newaygo				5	24	74	82	127	184	138	160	143
Oakland			1	17	30	146	156	218	251	243	238	271
Oceana			1	2	15	56	46	84	109	111	114	122
Ogemaw				12	19	63	56	74	84	83	88	88
Ontonagon				15	34	68	105	95	154	89	123	48
Osceola				19	30	64	101	144	173	179	178	159
Oscoda				2	1	12	18	15	26	18	29	20
Otsego			1	10	16	47	59	60	72	74	71	57
Ottawa			4	22	64	175	270	368	387	439	442	404
Presque Isle				13	22	57	88	76	103	94	97	86
Roscommon				5	7	10	15	16	18	17	21	17
Saginaw			2	75	140	507	699	965	1,090	1,101	1,220	1,039
Sanilac				46	84	284	357	476	541	551	648	609
Schoolcraft				15	37	89	148	143	209	156	172	90
Shiawassee				11	38	93	132	181	177	155	207	201
St. Clair				51	114	319	467	632	665	750	732	736
St. Joseph			1	3	13	30	53	73	64	80	91	78
Tuscola				30	51	190	215	317	344	375	417	413
Van Buren				1	8	34	40	51	56	60	85	77
Washtenaw				16	36	115	188	248	247	281	257	235
Wayne			9	296	853	2,711	3,696	5,011	5,330	5,113	5,035	4,432
Wexford		1	1	15	37	81	122	151	183	166	174	154

and ages in periods of years, in the State and counties.

40 to 45.		45 to 50.		50 to 60.		60 to 70.		70 to 80.		80 to 90.		90 to 100.		100 and over.		Unk.	
Males.	Females.	Males.	Females.	Males.	Females.	Males.	Females.	Males.	Females.	Males.	Females.	Males.	Females.	Males.	Females.	Males.	Females.
482	387	427	278	530	377	226	138	64	44	9	2	----	----	----	----	5	----
9	7	10	10	17	14	20	17	12	7	2	----	----	----	----	----	----	----
755	561	640	445	729	529	315	193	79	42	8	1	----	----	1	----	4	2
288	230	280	190	372	237	140	109	46	27	7	2	1	1	1	----	----	----
227	162	196	152	275	218	164	98	51	17	4	2	----	----	----	----	1	1
424	318	351	211	403	227	148	86	51	30	6	1	----	----	----	----	2	2
154	132	148	114	201	133	96	68	29	18	5	1	1	----	----	----	3	----
110	71	84	44	107	68	53	28	6	3	3	1	----	----	----	----	----	----
175	150	179	188	468	338	373	252	154	61	21	9	2	----	----	----	1	1
323	241	272	206	401	296	196	152	94	41	13	1	1	----	----	----	1	1
43	23	26	16	31	22	15	9	2	2	----	----	----	----	----	----	2	----
605	534	540	452	819	606	403	243	123	66	11	4	1	----	----	----	3	2
159	141	171	130	277	160	124	82	43	17	10	1	1	1	----	----	----	1
234	271	281	240	462	349	405	241	182	94	31	9	4	----	----	----	1	----
125	111	115	87	214	168	114	77	43	23	9	3	----	----	----	----	1	1
87	67	88	50	78	55	40	22	11	6	2	----	----	----	----	----	1	----
93	54	71	32	94	71	58	33	11	7	2	1	1	----	----	----	----	----
175	167	188	134	258	191	135	76	34	15	5	3	1	----	----	----	----	----
11	10	9	5	18	10	8	3	3	----	1	----	----	----	----	----	----	----
63	51	55	41	77	40	26	20	10	5	4	1	----	----	----	----	1	----
477	456	449	436	939	726	639	415	254	146	27	16	2	----	----	----	3	1
99	101	125	90	201	120	67	48	38	23	6	4	----	----	----	----	----	----
36	14	18	8	29	9	11	8	2	----	----	----	----	----	----	----	----	----
1,096	912	1,129	892	1,625	1,197	920	567	349	181	51	19	6	----	----	----	1	5
635	512	553	520	971	759	619	368	213	117	41	5	----	1	----	----	9	4
113	61	89	41	107	45	29	15	9	7	----	----	----	----	----	----	1	----
196	181	212	168	345	263	268	150	86	53	14	----	1	----	----	----	4	2
781	674	734	638	1,207	1,040	857	565	353	148	51	22	3	----	----	----	3	2
95	90	105	97	230	172	181	102	88	39	11	2	----	----	----	----	----	----
415	325	375	297	598	470	400	266	150	66	26	6	1	----	----	----	----	2
94	96	125	97	189	134	177	104	85	28	4	2	----	----	----	----	----	----
279	261	353	275	579	471	431	283	188	71	30	9	1	----	----	----	1	2
4,509	3,817	3,960	3,164	5,715	4,251	3,029	1,958	1,055	520	143	43	10	7	----	----	32	20
135	89	135	93	167	102	83	42	24	9	2	1	----	----	----	----	2	----

TABLE XXVI.—*The civil condition of the native and foreign-born*

Nativity and civil condition.	Under 1.		1 to 5.		5 to 10.		10 to 15.		15 to 20.		20 to 25.		25 to 30.	
	Males.	Females.	Males.	Females.	Males.	Females.	Males.	Females.	Males.	Females.	Males.	Females.	Males.	Females.
Native:														
Single	28236	27040	103505	99209	116767	114661	102138	99196	89557	81574	63436	40238	27363	14735
Married	-----	-----	-----	-----	-----	-----	-----	15	421	8343	14370	37960	33990	45867
Widowed	-----	-----	-----	-----	-----	-----	-----	-----	5	62	183	480	593	1013
Divorced	-----	-----	-----	-----	-----	-----	-----	-----	1	37	56	310	206	440
Unknown	-----	-----	-----	-----	-----	-----	-----	-----	2	2	9	11	27	8
Totals	28236	27040	103505	99209	116767	114661	102138	99211	89986	90018	78054	78999	62179	62063
Foreign-born:														
Single	159	117	2931	2782	8968	8597	14264	14043	20511	18522	22381	11085	16017	4990
Married	-----	-----	-----	-----	-----	-----	-----	7	66	1806	4364	13408	17989	23088
Widowed	-----	-----	-----	-----	-----	-----	-----	-----	1	16	49	159	247	450
Divorced	-----	-----	-----	-----	-----	-----	-----	-----	-----	5	5	43	39	73
Unknown	-----	-----	-----	-----	-----	-----	-----	-----	-----	-----	2	1	9	-----
Totals	159	117	2931	2782	8968	8597	14264	14050	20578	20349	26801	24694	34301	28601
Native and foreign-born totals	28395	27157	106436	101991	125735	123258	116402	113261	110564	110367	104855	103693	96480	90664

population by sex and ages in periods of years, in the State.

30 to 35.		35 to 40.		40 to 45.		45 to 50.		50 to 60.		60 to 70.		70 to 80.		80 to 90.		90 to 100.		100 and over.		Unk.	
Males.	Females.	Males.	Females.	Males.	Females.	Males.	Females.	Males.	Females.	Males.	Females.	Males.	Females.	Males.	Females.	Males.	Females.	Males.	Females.	Males.	Females.
12621	6789	7366	3981	4276	2281	2567	1433	2849	1951	1214	857	472	351	110	107	10	11	---	---	319	182
39732	42894	40542	39229	32865	30029	27462	24577	40398	34419	24051	15487	10416	4272	1731	437	[illegible]	12	---	---	165	116
994	1566	1371	2131	1385	2483	1523	3096	3310	8322	3670	9497	3475	7475	1606	2703	162	230	7	6	37	30
[illegible]	535	414	435	354	394	336	319	484	452	316	199	131	44	17	5	2	1	---	---	6	2
32	8	24	8	16	3	18	4	22	6	18	3	13	2	4	---	---	---	---	---	53	13
53682	51792	49717	45784	38896	35190	31906	29429	47063	45150	29269	26043	14507	12144	3468	3252	238	254	7	6	580	343
8625	2307	4817	1264	3034	819	2102	591	2596	746	1268	400	578	204	97	54	13	3	---	---	149	36
26658	25079	26542	22581	24891	20255	22773	17801	34316	25242	20311	12701	7335	3483	1033	330	64	13	[illegible]	1	[illegible]	94
465	797	657	1137	924	1564	1149	2116	2870	6129	3663	7762	3082	5416	1058	1518	94	168	6	15	31	29
72	[illegible]	81	113	113	112	118	80	220	147	146	64	[illegible]	21	8	2	---	---	---	1	1	1
16	---	19	2	20	2	16	---	30	1	16	6	7	3	1	---	1	---	---	---	26	4
35836	28292	32116	25097	28882	22752	26158	20588	40032	32265	25404	20933	11062	9127	2197	1904	172	184	8	17	373	164
89518	80084	81833	70881	67878	57912	58064	50017	87095	77415	54673	46976	25569	21271	5665	5156	410	438	15	23	953	507

TABLE XXVII.—*As native and foreign-born, the male population aged 21 years and over—voting ages; the male population aged 18 to 45 years—military ages, and the female population aged 16 to 45 years—child-bearing ages—in the State, and in each county, township, incorporated village, city and ward.*

State and counties.	Number of males aged 21 years and over—voting ages.			Number of males aged 18 to 45—military ages.			Number of females aged 16 to 45—child-bearing ages.		
	Totals.	Native.	Foreign-born.	Totals.	Native.	Foreign-born.	Totals.	Native.	Foreign-born.
State	651,920	393,225	258,695	484,937	318,348	166,589	492,247	346,205	146,042
Alcona	1,453	484	969	1,158	440	718	1,009	433	576
Alger	553	220	333	481	201	280	245	131	114
Allegan	11,430	8,810	2,620	7,688	6,708	980	8,054	7,156	898
Alpena	4,742	1,343	3,399	3,761	1,320	2,441	3,809	1,566	2,243
Antrim	3,753	2,373	1,380	2,936	2,010	926	2,518	1,775	743
Arenac	1,881	819	1,062	1,454	700	754	1,332	700	632
Baraga	1,513	471	1,042	1,248	431	817	795	382	413
Barry	7,288	6,286	1,002	4,879	4,540	339	5,029	4,743	286
Bay	15,667	6,634	9,033	12,236	6,310	5,926	13,471	7,311	6,160
Benzie	2,604	1,789	815	2,159	1,544	615	1,700	1,320	380
Berrien	13,341	10,279	3,062	9,497	7,962	1,535	10,096	8,628	1,468
Branch	8,174	7,383	791	5,134	4,822	312	5,769	5,464	305
Calhoun	14,801	12,286	2,515	10,529	9,151	1,378	11,333	10,145	1,188
Cass	6,431	5,834	597	4,408	4,161	247	4,568	4,370	198
Charlevoix	3,170	1,959	1,211	2,393	1,623	770	2,243	1,636	607
Cheboygan	3,935	1,728	2,207	3,156	1,614	1,542	2,801	1,482	1,319
Chippewa	4,951	1,261	3,690	4,343	1,169	3,174	3,180	920	2,260
Clare	2,423	1,447	976	1,906	1,205	701	1,644	1,142	502
Clinton	7,914	6,529	1,385	5,467	4,902	565	5,603	5,112	491
Crawford	922	472	450	740	382	358	569	368	201
Delta	6,426	1,879	4,547	5,772	1,926	3,846	3,848	1,854	1,994
Dickinson	4,566	678	3,888	4,201	693	3,508	2,988	814	2,174
Eaton	10,105	9,143	962	6,783	6,382	401	7,199	6,838	361
Emmet	3,161	2,282	879	2,362	1,787	575	2,342	1,862	480
Genesee	12,199	9,519	2,680	8,321	6,971	1,350	9,190	7,819	1,371
Gladwin	1,466	796	670	1,200	701	499	985	640	345
Gogebic	4,734	884	3,850	4,369	927	3,442	2,924	891	2,033
Grand Traverse	5,462	3,602	1,860	4,244	3,055	1,189	3,878	2,962	916
Gratiot	8,267	6,961	1,306	5,953	5,308	645	6,191	5,606	585
Hillsdale	9,500	8,699	801	6,165	5,879	286	6,707	6,444	263
Houghton	12,523	2,764	9,759	11,066	3,419	7,647	9,139	3,862	5,277
Huron	7,935	2,329	5,606	6,136	2,540	3,596	6,185	2,790	3,395
Ingham	12,028	9,910	2,118	8,419	7,236	1,183	9,287	8,048	1,239
Ionia	10,758	8,858	1,900	7,635	6,715	920	7,713	6,890	823
Iosco	3,342	1,180	2,162	2,672	1,095	1,577	2,593	1,179	1,414
Iron	1,700	438	1,262	1,459	429	1,030	1,010	392	618
Isabella	5,969	4,076	1,893	4,453	3,235	1,218	4,371	3,311	1,060
Jackson	14,941	11,817	3,124	10,666	8,890	1,776	10,886	9,407	1,479
Kalamazoo	12,992	9,859	3,133	9,034	7,348	1,686	9,991	8,359	1,632
Kalkaska	1,941	1,334	607	1,509	1,050	459	1,050	878	172
Kent	35,317	20,992	14,325	26,207	16,957	9,250	28,893	20,016	8,877
Keweenaw	864	155	709	705	189	516	489	216	273
Lake	2,044	1,099	945	1,659	909	750	1,078	743	335
Lapeer	8,342	5,237	3,105	5,661	4,074	1,587	6,152	4,576	1,576
Leelanau	2,655	1,438	1,217	2,085	1,349	736	1,705	1,189	516

TABLE XXVII.—CONTINUED.—*Voting, military and child-bearing ages.*

Counties.	Number of males aged 21 years and over—voting ages.			Number of males aged 18 to 45—military ages.			Number of females aged 16 to 45—child-bearing ages.		
	Totals.	Native.	Foreign-born.	Totals.	Native.	Foreign-born.	Totals.	Native.	Foreign-born.
Lenawee	14,635	12,179	2,456	9,528	8,562	966	10,823	9,840	983
Livingston	6,430	5,226	1,204	4,359	3,839	520	4,409	3,984	425
Luce	839	206	633	736	194	542	493	155	338
Mackinac	2,260	1,008	1,252	1,878	905	973	1,458	824	634
Macomb	9,116	5,595	3,521	6,271	4,679	1,592	6,736	5,191	1,545
Manistee	6,862	2,450	4,412	5,501	2,342	3,159	5,259	2,509	2,750
Manitou	275	147	128	197	147	50	150	106	44
Marquette	10,750	2,335	8,415	9,211	2,629	6,582	8,033	3,214	4,819
Mason	5,087	2,500	2,587	3,894	2,194	1,700	3,761	2,291	1,470
Mecosta	5,759	3,867	1,892	4,222	3,057	1,165	4,263	3,229	1,034
Menominee	7,302	2,024	5,278	6,443	2,093	4,350	4,657	2,119	2,538
Midland	3,643	2,194	1,449	2,714	1,776	938	2,643	1,795	848
Missaukee	2,203	982	1,221	1,840	884	956	1,297	785	512
Monroe	9,256	7,112	2,144	6,574	5,865	709	6,791	6,130	661
Montcalm	9,713	7,178	2,535	6,726	5,260	1,466	7,032	5,709	1,323
Montmorency	784	338	446	666	300	366	480	247	233
Muskegon	10,036	4,778	5,258	7,275	4,051	3,224	7,962	4,755	3,207
Newaygo	5,566	3,878	1,688	3,990	3,020	970	3,756	2,979	777
Oakland	13,722	10,403	3,319	9,297	7,555	1,742	9,592	7,984	1,608
Oceana	4,796	3,589	1,207	3,436	2,775	661	3,309	2,712	597
Ogemaw	1,582	792	790	1,228	660	568	1,136	651	485
Ontonagon	2,836	1,125	1,711	2,568	1,108	1,460	1,302	830	472
Osceola	4,560	2,773	1,787	3,394	2,266	1,128	3,224	2,245	979
Oscoda	673	388	285	524	312	212	332	246	86
Otsego	1,601	848	753	1,327	730	597	945	595	350
Ottawa	10,498	5,352	5,146	7,557	5,032	2,525	7,762	5,383	2,379
Presque Isle	1,665	393	1,272	1,314	503	811	877	395	482
Roscommon	643	303	340	494	246	248	303	201	102
Saginaw	22,725	11,663	11,062	17,235	10,677	6,558	18,385	12,076	6,309
Sanilac	8,875	2,858	6,017	6,628	3,019	3,609	6,604	3,293	3,311
Schoolcraft	2,709	869	1,840	2,471	823	1,648	1,359	610	749
Shiawassee	10,072	7,920	2,152	7,164	6,035	1,129	7,363	6,290	1,073
St. Clair	15,286	7,520	7,766	11,289	7,000	4,289	12,075	7,481	4,594
St. Joseph	7,788	6,619	1,169	5,083	4,625	458	5,550	5,107	443
Tuscola	9,636	5,811	3,825	6,893	4,708	2,185	7,139	5,013	2,126
Van Buren	9,313	8,213	1,100	5,989	5,553	436	6,530	6,137	393
Washtenaw	12,693	9,166	3,527	8,786	7,122	1,664	10,278	8,563	1,715
Wayne	79,319	35,616	43,703	62,603	33,348	29,255	72,616	40,026	32,590
Wexford	4,229	2,671	1,558	3,323	2,195	1,128	3,001	2,135	866

TABLE XXVII.—CONTINUED.—*Voting, military and child-bearing ages.*

State, counties, townships, villages, cities and wards.	Number of males aged 21 years and over—voting ages.			Number of males aged 18 to 45—military ages.			Number of females aged 16 to 45—child-bearing ages.		
	Totals.	Native.	Foreign-born.	Totals.	Native.	Foreign-born.	Totals.	Native.	Foreign-born.
State	651,920	393,225	258,695	484,937	318,348	166,589	492,247	346,205	146,042
ALCONA CO.	1,453	484	969	1,158	440	718	1,009	433	576
Alcona	299	86	213	274	84	190	202	75	127
Caledonia	73	19	54	60	14	46	33	13	20
Curtis	120	53	67	83	44	39	53	37	16
Greenbush	77	26	51	54	20	34	55	29	26
Gustin	152	43	109	130	45	85	120	49	71
Harrisville (including Harrisville village)	331	127	204	231	114	117	274	132	142
Harrisville village	110	52	58	77	43	34	101	52	49
Hawes	86	36	50	70	26	44	47	14	33
Haynes	171	37	134	144	40	104	143	45	98
Mikado	72	23	49	52	23	29	38	17	21
Millen	44	13	31	35	10	25	25	9	16
Mitchell	28	21	7	25	20	5	19	13	6
ALGER CO.	553	220	333	481	201	280	245	131	114
Autrain	102	44	58	91	44	47	56	37	19
Burt	120	47	73	101	38	63	45	20	25
Mathias	91	40	51	83	39	44	29	14	15
Munising	116	57	59	103	53	50	63	32	31
Onota	53	20	33	41	16	25	29	18	11
Rock River	71	12	59	62	11	51	23	10	13
ALLEGAN CO.	11,430	8,810	2,620	7,688	6,708	980	8,054	7,156	898
Allegan (inc. Allegan village)	1,170	965	205	758	675	83	906	835	71
Allegan village	779	660	119	511	459	52	668	615	53
Casco	539	462	77	385	341	44	367	342	25
Cheshire	406	372	34	264	253	11	263	255	8
Clyde (including part of Fennville village)	256	213	43	201	177	24	180	159	21
Fennville village (part of)	69	65	4	52	49	3	55	48	7
Dorr	503	327	176	341	268	73	323	272	51
Fillmore	514	217	297	369	261	108	374	261	113
Ganges	554	458	96	405	368	37	369	344	25
Gun Plain (including Plainwell village)	740	614	126	433	399	34	538	507	31
Plainwell village	433	372	61	230	211	19	343	325	18
Heath	252	190	62	156	121	35	162	128	34
Hopkins	517	404	113	335	293	42	365	336	29
Laketown	231	105	126	166	113	53	164	115	49
Lee	265	235	30	180	170	10	189	182	7
Leighton	363	283	80	259	223	36	261	226	35
Manlius (including part of Fennville village)	313	206	107	197	155	42	216	159	57
Fennville vill. (part of)	49	45	4	38	37	1	37	32	5
Martin	375	323	52	273	255	18	271	261	10
Monterey	418	361	57	268	255	13	288	274	14
Otsego (inc. Otsego village)	910	793	117	616	566	50	709	665	44
Otsego village	536	476	60	369	338	31	467	435	32
Overisal	429	180	249	299	213	86	341	240	101
Pine Plains	148	127	21	86	78	8	87	78	9
Salem	420	259	161	278	225	53	276	235	41
Saugatuck (including the following villages)	753	570	183	565	502	63	531	469	62
Douglas village	163	128	35	129	118	11	111	98	13
Saugatuck village	228	175	53	159	144	15	177	162	15

TABLE XXVII.—CONTINUED.—*Voting, military and child-bearing ages.*

Counties, townships, villages, cities and wards.	Number of males aged 21 years and over—voting ages.			Number of males aged 18 to 45—military ages.			Number of females aged 16 to 45—child-bearing ages.		
	Totals.	Native.	Foreign-born.	Totals.	Native.	Foreign-born.	Totals.	Native.	Foreign-born.
ALLEGAN CO.—*Continued.*									
Trowbridge	408	350	58	269	250	19	254	234	20
Watson	365	272	93	238	215	23	245	216	29
Wayland (including Wayland village)	581	524	57	347	332	15	375	363	12
Wayland village	180	166	14	97	94	3	113	112	1
Fennville village (in Clyde and Manlius)	118	110	8	[illegible]	86	4	92	80	12
ALPENA CO.	4,742	1,343	3,399	3,761	1,320	2,441	3,809	1,566	2,243
Alpena	343	80	263	258	89	169	207	77	130
Green	147	73	74	115	60	55	95	[illegible]	46
Long Rapids	285	83	202	220	95	125	185	73	112
Maple Ridge	184	40	144	128	46	82	124	47	77
Ossineke	73	28	45	60	28	32	49	21	28
Sanborn	98	19	79	74	21	53	63	24	39
Wilson	371	64	307	298	67	231	246	91	155
Alpena city	3,241	956	2,285	2,608	914	1,694	2,840	1,184	1,656
1st ward	528	269	259	409	222	187	487	290	197
2d ward	535	198	337	435	190	245	508	252	256
3d ward	838	157	681	675	169	[illegible]	721	230	491
4th ward	265	89	176	222	87	135	262	117	145
5th ward	607	172	435	480	172	308	470	187	283
6th ward	468	71	397	387	74	313	392	108	284
ANTRIM CO.	3,753	2,373	1,380	2,936	2,010	926	2,518	1,775	743
Banks	354	215	139	289	190	99	209	145	64
Central Lake	361	230	131	272	191	81	223	152	71
Chestonia	154	112	42	124	96	28	105	78	27
Custar	147	97	50	114	82	32	89	62	27
Echo	138	80	58	102	67	35	93	56	37
Elk Rapids	458	191	267	372	167	205	323	180	143
Forest Home (including part of Bellaire village)	234	180	54	179	150	29	163	135	28
Bellaire village (part of)	102	79	23	73	61	12	73	61	12
Helena	201	135	66	148	116	32	128	101	27
Jordan	135	70	65	104	61	43	71	39	32
Kearney (including part of Bellaire village)	232	184	48	174	147	27	140	119	21
Bellaire village (part of)	137	111	26	98	85	13	80	66	14
Mancelona (including Mancelona village)	713	508	205	584	434	150	570	409	161
Mancelona village	374	304	70	295	248	47	331	259	72
Milton	274	126	148	199	104	95	151	100	51
Star	146	117	29	116	96	20	101	79	22
Torch Lake	110	69	41	86	64	22	79	68	11
Warner	96	59	37	73	45	28	73	52	21
Bellaire village (in Forest Home and Kearney)	239	190	49	171	146	25	153	127	26
ARENAC CO.	1,881	819	1,062	1,454	700	754	1,332	700	632
Adams	71	22	49	52	20	32	48	19	29
Arenac	201	91	110	147	77	70	137	77	60
Au Gres	160	72	88	122	57	65	101	54	47
Clayton	199	115	84	149	94	55	140	95	45
Deep River	208	87	121	154	70	84	165	65	100
Lincoln (inc. Standish village)	396	155	241	334	149	185	326	165	161
Standish village	232	109	123	199	110	89	201	126	75

TABLE XXVII.—CONTINUED.—*Voting, military and child-bearing ages.*

Counties, townships, villages, cities and wards.	Number of males aged 21 years and over—voting ages.			Number of males aged 18 to 45—military ages.			Number of females aged 16 to 45—child-bearing ages.		
	Totals.	Native.	Foreign-born.	Totals.	Native.	Foreign-born.	Totals.	Native.	Foreign-born.
ARENAC CO.—*Continued.*									
Mason	122	66	56	89	52	37	90	51	39
Moffitt	70	34	36	54	27	27	48	30	18
Standish	309	123	186	231	103	128	207	109	98
Turner	13	3	10	7	1	6	7	2	5
Whitney	132	51	81	115	50	65	63	33	30
BARAGA CO.	1,513	471	1,042	1,248	431	817	795	382	413
Arvon	105	13	92	75	14	61	39	4	35
Baraga (inc. Baraga village)	601	188	413	480	158	322	327	160	167
Baraga village	432	129	303	360	105	255	217	91	126
Covington	55	16	39	47	16	31	7	3	4
L'Anse (inc. L'Anse village)	682	238	444	592	227	365	393	205	188
L'Anse village	290	104	186	246	111	135	205	120	85
Spurr	70	16	54	54	16	38	29	10	19
BARRY CO.	7,288	6,286	1,002	4,879	4,540	339	5,029	4,743	286
Assyria	348	295	53	216	205	11	205	199	6
Baltimore	352	310	42	238	222	16	252	239	13
Barry	389	346	43	267	250	17	255	247	8
Carlton	426	389	37	286	272	14	289	276	13
Castleton (including part of Nashville village)	759	679	80	469	443	26	577	551	26
Nashville village (part of)	347	322	25	208	198	10	279	266	13
Hastings	349	305	44	217	211	6	216	206	10
Hope	361	306	55	242	224	18	228	215	13
Irving	381	318	63	261	241	20	292	265	27
Johnstown	340	289	51	238	225	13	212	202	10
Maple Grove (including part of Nashville village)	385	329	56	248	232	16	244	236	8
Nashville village (part of)	23	19	4	17	17	-------	16	15	1
Orangeville	300	237	63	220	190	30	174	163	11
Prairieville	334	289	45	225	203	22	215	197	18
Rutland	299	264	35	199	190	9	190	181	9
Thornapple (including Middleville village)	596	462	134	416	356	60	408	356	52
Middleville village	244	202	42	162	146	16	186	169	17
Woodland (including Woodland village)	534	460	74	372	358	14	379	365	14
Woodland village	110	97	13	75	72	3	88	85	3
Yankee Springs	245	223	22	157	152	5	163	158	5
Nashville village (in Castleton and Maple Grove)	370	341	29	225	215	10	295	281	14
Hastings city	890	785	105	608	566	42	730	687	43
1st ward	179	163	16	129	123	6	132	127	5
2d ward	212	180	32	139	125	14	179	167	12
3d ward	202	177	25	128	120	8	153	141	12
4th ward	297	265	32	212	198	14	266	252	14
BAY CO.	15,667	6,634	9,033	12,236	6,310	5,926	13,471	7,311	6,160
Bangor	214	102	112	151	91	60	154	94	60
Beaver	284	103	181	208	105	103	196	78	118
Frankenlust	296	133	163	228	148	80	230	159	71
Fraser	365	150	215	281	144	137	245	120	125
Garfield	77	31	46	62	29	33	53	33	20
Gibson	143	52	91	132	57	75	94	42	52

TABLE XXVII.—CONTINUED.—*Voting, military and child-bearing ages.*

Counties, townships, villages, cities and wards.	Number of males aged 21 years and over—voting ages.			Number of males aged 18 to 45—military ages.			Number of females aged 16 to 45—child-bearing ages.		
	Totals.	Native.	Foreign-born.	Totals.	Native.	Foreign-born.	Totals.	Native.	Foreign-born.
BAY CO.—*Continued.*									
Hampton (inc. Essexville vill.)	836	345	491	637	335	302	662	375	287
Essexville village	433	172	261	336	150	186	365	190	175
Kawkawlin	396	130	266	302	129	173	272	114	158
Merritt	308	131	177	213	116	97	197	111	86
Monitor	460	200	260	340	227	113	300	199	101
Mt. Forest	63	22	41	52	20	32	41	18	23
Pinconning (including Pinconning village)	572	273	299	443	234	209	439	239	200
Pinconning village	279	137	142	222	118	104	237	132	105
Portsmouth	322	113	209	210	117	93	233	127	106
Williams	441	187	254	326	189	137	304	179	125
Bay City	7,682	3,273	4,409	6,092	3,089	3,003	7,225	3,878	3,347
1st ward	1,090	450	640	869	423	446	884	479	405
2d ward	527	328	199	403	264	139	528	340	188
3d ward	417	257	160	321	225	96	514	341	173
4th ward	1,128	510	618	919	501	418	1,065	598	467
5th ward	696	296	400	540	286	254	661	386	275
6th ward	485	225	260	370	199	171	424	251	173
7th ward	445	221	224	349	212	137	399	250	149
8th ward	1,319	223	1,096	1,072	257	815	1,214	285	929
9th ward	441	261	180	319	215	104	428	290	138
10th ward	512	177	335	415	191	224	438	211	227
11th ward	622	325	297	515	316	199	670	447	223
West Bay city	3,208	1,389	1,819	2,559	1,280	1,279	2,826	1,545	1,281
1st ward	484	184	300	379	188	191	402	214	188
2d ward	780	344	436	646	329	317	714	372	342
3d ward	460	243	217	376	218	158	414	277	137
4th ward	672	260	412	514	235	279	517	263	254
5th ward	419	132	287	356	136	220	357	141	216
6th ward	393	226	167	288	174	114	422	278	144
BENZIE CO.	2,604	1,789	815	2,159	1,544	615	1,700	1,320	380
Almira (including Lake Ann village)	305	251	54	246	207	39	199	172	27
Lake Ann village	167	125	42	149	116	33	116	98	18
Benzonia (including Benzonia village)	271	207	64	230	180	50	203	171	32
Benzonia village	102	80	22	88	72	16	101	90	11
Blaine	215	144	71	192	139	53	128	107	21
Colfax (including part of Thompsonville village)	256	170	86	214	140	74	142	114	28
Thompsonville vill. (part of)	68	48	20	57	39	18	46	40	6
Crystal Lake (including Frankfort village)	466	278	188	365	234	131	385	255	130
Frankfort village	367	231	136	299	196	103	316	209	107
Gilmore (including South Frankfort village)	246	116	130	219	108	111	160	88	72
South Frankfort village	180	70	110	161	65	96	119	58	61
Homestead	116	79	37	85	65	20	81	74	7
Inland	228	185	43	184	150	34	125	108	17
Joyfield	90	63	27	64	46	18	59	46	13
Lake	67	47	20	61	50	11	35	32	3
Platte	92	68	24	81	67	14	54	42	12
Weldon (including part of Thompsonville village)	252	181	71	218	158	60	129	111	18
Thompsonville vill. (part of)	155	120	35	127	100	27	101	87	14
Thompsonville village (in Colfax and Weldon)	223	168	55	184	139	45	147	127	20

TABLE XXVII.—CONTINUED.—*Voting, military and child-bearing ages.*

Counties, townships, villages, cities and wards.	Number of males aged 21 years and over—voting ages.			Number of males aged 18 to 45—military ages.			Number of females aged 16 to 45—child-bearing ages.		
	Totals.	Native.	Foreign-born.	Totals.	Native.	Foreign-born.	Totals.	Native.	Foreign-born.
BERRIEN CO.	13,341	10,279	3,062	9,497	7,962	1,535	10,096	8,628	1,468
Bainbridge	422	318	104	312	271	41	322	286	36
Benton	827	616	211	565	455	110	613	520	93
Berrien (including part of Eau Claire village)	459	423	36	305	294	11	323	313	10
Eau Claire vill. (part of)	49	42	7	32	29	3	35	33	2
Bertrand	326	283	43	257	236	21	220	198	22
Buchanan (inc. Buchanan vill.)	863	779	84	542	520	22	659	631	28
Buchanan village	580	532	48	340	326	14	452	432	20
Chickaming	273	203	70	168	149	19	186	165	21
Galien (inc. Galien village)	370	304	66	269	247	22	243	224	19
Galien village	140	112	28	97	89	8	93	85	8
Hagar	308	247	61	204	170	34	187	158	29
Lake	512	368	144	362	288	74	360	286	74
Lincoln (including Stevensville village)	467	200	267	347	174	173	356	187	169
Stevensville village	78	53	25	54	40	14	59	45	14
New Buffalo (including New Buffalo village)	416	257	159	291	243	48	239	195	44
New Buffalo village	187	106	81	124	99	25	132	104	28
Niles	355	286	69	259	232	27	260	243	17
Oronoko (including Berrien Springs village)	567	532	35	385	368	17	404	390	14
Berrien Springs village	242	226	16	141	135	6	158	155	3
Pipestone (including part of Eau Claire village)	443	387	56	350	323	27	299	279	20
Eau Claire village (part of)	26	22	4	22	19	3	20	18	2
Royalton	348	227	121	270	202	68	236	187	49
Sodus	312	268	44	230	211	19	234	215	19
St. Josephs	287	153	134	198	122	76	236	142	94
Three Oaks (including Three Oaks village)	454	314	140	307	254	53	360	302	58
Three Oaks village	217	168	49	148	124	24	210	179	31
Watervliet (including the following villages)	706	621	85	468	446	22	507	481	26
Watervliet village	143	128	15	93	89	4	104	102	2
Coloma village	118	105	13	73	68	5	101	93	8
Weesaw	364	309	55	252	234	18	238	222	16
Eau Claire village (in Berrien and Pipestone)	75	64	11	54	48	6	55	51	4
Benton Harbor city	1,628	1,329	299	1,229	1,041	188	1,388	1,230	158
1st ward	237	178	59	180	142	38	161	133	28
2d ward	538	460	78	384	334	50	470	425	45
3d ward	450	372	78	333	288	45	403	371	32
4th ward	403	319	84	332	277	55	354	301	53
Niles city	1,278	952	326	845	705	140	1,092	947	145
1st ward	451	282	169	307	228	79	330	260	70
2d ward	260	219	41	168	154	14	220	206	14
3d ward	299	252	47	195	179	16	292	271	21
4th ward	268	199	69	175	144	31	250	210	40
St. Joseph city	1,356	903	453	1,082	777	305	1,134	827	307
1st ward	688	462	226	562	392	170	584	414	170
2d ward	668	441	227	520	385	135	550	413	137

TABLE XXVII.—CONTINUED.—*Voting, military and child-bearing ages.*

Counties, townships, villages, cities and wards.	Number of males aged 21 years and over—voting ages.			Number of males aged 18 to 45—military ages.			Number of females aged 16 to 45—child-bearing ages.		
	Totals.	Native.	Foreign-born.	Totals.	Native.	Foreign-born.	Totals.	Native.	Foreign-born.
BRANCH CO.	8,174	7,383	791	5,134	4,822	312	5,769	5,464	303
Algansee	445	395	50	299	279	20	284	268	16
Batavia	353	326	27	224	210	14	235	219	16
Bethel	412	368	44	262	246	16	273	253	20
Bronson (inc. Bronson village)	611	515	96	378	343	35	405	372	33
Bronson village	274	255	19	164	158	6	204	198	6
Butler	388	351	37	244	227	17	248	235	13
California	271	257	14	179	177	2	188	186	2
Coldwater	377	337	40	233	221	12	251	235	16
Gilead	239	229	10	166	160	6	175	171	4
Girard	391	354	37	244	224	20	260	241	19
Kinderhook	182	175	7	128	126	2	151	150	1
Mattison	367	346	21	235	228	7	242	233	9
Noble	196	174	22	140	134	6	136	129	7
Ovid	304	274	30	201	191	10	199	193	6
Quincy (inc. Quincy village)	774	706	68	441	415	26	534	511	23
Quincy village	379	339	40	196	182	14	271	256	15
Sherwood (inc. Sherwood vill.)	439	410	29	287	267	20	304	292	12
Sherwood village	147	142	5	88	86	2	103	99	4
Union (inc. Union City vill.)	813	753	60	491	462	29	554	533	21
Union City village	412	387	25	247	235	12	312	303	9
Coldwater city	1,612	1,413	199	982	912	70	1,330	1,243	87
1st ward	414	361	53	253	232	21	337	309	28
2d ward	445	402	43	251	240	11	368	350	18
3d ward	395	354	41	250	236	14	335	319	16
4th ward	358	296	62	228	204	24	290	265	25
CALHOUN CO.	14,801	12,286	2,515	10,529	9,151	1,378	11,333	10,145	1,188
Albion	258	214	44	189	158	31	170	149	21
Athens (inc. Athens village)	501	474	27	325	316	9	317	312	5
Athens village	179	169	10	116	112	4	137	136	1
Battle Creek	329	286	43	239	215	24	212	185	27
Bedford	383	324	59	236	218	18	271	253	18
Burlington (including Burlington village)	434	407	27	275	263	12	273	265	8
Burlington village	101	94	7	57	55	2	57	56	1
Clarence	320	274	46	210	191	19	212	196	16
Clarendon	363	316	47	240	224	16	219	208	11
Convis	272	229	43	191	175	16	161	154	7
Eckford	319	259	60	230	187	43	222	204	18
Emmet	316	273	43	233	209	24	206	188	18
Fredonia	281	227	54	193	178	15	179	166	13
Homer (inc. Homer village)	676	576	100	445	393	52	435	405	30
Homer village	381	335	46	245	218	27	247	231	16
Lee	325	289	36	218	211	7	234	225	9
Le Roy	365	325	40	237	216	21	238	222	16
Marengo	359	313	46	212	198	14	221	211	10
Marshall	266	206	60	177	152	25	166	145	21
Newton	274	207	67	179	157	22	180	163	17
Penfield	340	291	49	219	208	11	217	204	13
Sheridan	318	238	80	215	176	39	215	185	30
Tekonsha (inc. Tekonsha vill.)	443	402	41	286	274	12	311	299	12
Tekonsha village	158	149	9	92	89	3	122	115	7
Albion city	1,462	1,174	288	1,085	887	198	1,301	1,109	192
1st ward	431	369	62	303	265	38	348	316	32
2d ward	441	340	101	326	254	72	410	354	56
3d ward	248	209	39	199	175	24	210	227	43
4th ward	342	256	86	257	193	64	273	212	61

TABLE XXVII.—CONTINUED.—*Voting, military and child-bearing ages.*

Counties, townships, villages, cities and wards.	Number of males aged 21 years and over—voting ages.			Number of males aged 18 to 45—military ages.			Number of females aged 16 to 45—child-bearing ages.		
	Totals.	Native.	Foreign born.	Totals.	Native.	Foreign born.	Totals.	Native.	Foreign born.
CALHOUN CO.—*Continued.*									
Battle Creek city	4,738	3,826	912	3,696	3,052	644	4,264	3,695	569
1st ward	711	586	125	543	459	84	587	517	70
2d ward	796	664	132	600	515	85	644	567	77
3d ward	1,123	927	196	944	792	152	1,232	1,088	144
4th ward	967	816	151	689	611	78	870	772	98
5th ward	1,141	833	308	920	675	245	931	751	180
Marshall city	1,459	1,156	303	999	893	106	1,109	1,002	107
1st ward	228	186	42	132	123	9	200	184	16
2d ward	294	245	49	198	181	17	266	242	24
3d ward	513	386	127	370	311	59	353	310	43
4th ward	424	339	85	299	278	21	290	266	24
CASS CO	6,431	5,834	597	4,408	4,161	247	4,568	4,370	198
Calvin	372	364	8	265	260	5	236	232	4
Howard	255	220	35	169	161	8	162	162	-------
Jefferson	288	276	12	177	174	3	184	182	2
LaGrange (including Cassopolis village)	660	613	47	473	451	22	498	471	27
Cassopolis village	391	364	27	281	265	16	321	302	19
Marcellus (including Marcellus village)	606	542	64	414	387	27	446	421	25
Marcellus village	320	295	25	220	205	15	250	236	14
Mason	244	234	10	165	163	2	144	141	3
Milton	151	134	17	94	92	2	89	86	3
Newberg	392	340	52	270	249	21	266	254	12
Ontwa	277	268	9	163	160	3	196	193	3
Penn (including Vandalia village)	439	410	29	287	276	11	317	303	14
Vandalia village	136	128	8	77	72	5	103	102	1
Pokagon	357	328	29	252	240	12	232	222	10
Porter	461	432	29	314	305	9	317	314	3
Silver Creek	256	219	37	180	164	16	177	165	12
Volinia	349	315	34	243	234	9	228	222	6
Wayne	284	244	40	195	177	18	187	178	9
Dowagiac city	1,040	895	145	747	668	79	889	824	65
1st ward	373	323	50	264	237	27	329	306	23
2d ward	313	283	30	212	198	14	278	266	12
3d ward	354	289	65	271	233	38	282	252	30
CHARLEVOIX CO.	3,170	1,959	1,211	2,393	1,623	770	2,243	1,636	607
Bay	153	88	65	126	88	38	94	67	27
Bear Lake	68	49	19	43	33	10	47	36	11
Boyne Valley (including Boyne Falls village)	222	135	87	174	117	57	124	92	32
Boyne Falls village	87	63	24	64	44	20	51	41	10
Chandler	57	40	17	46	38	8	43	39	4
Charlevoix (including Charlevoix village)	557	360	197	399	269	130	462	335	127
Charlevoix village	539	347	192	389	261	128	453	329	124
Evangoline (including Boyne City village)	267	196	71	207	152	55	198	160	38
Boyne City village	166	116	50	134	91	43	139	108	31
Eveline	256	131	125	182	114	68	152	102	50
Hayes	232	176	56	171	144	27	146	121	25
Hudson	32	20	12	14	9	5	25	20	5
Marion	154	78	76	120	65	55	105	67	38
Melrose	146	101	45	111	88	23	104	81	23
Norwood	125	76	49	104	68	36	105	76	29

TABLE XXVII.—CONTINUED.—*Voting, military and child-bearing ages.*

Counties, townships, villages, cities and wards.	Number of males aged 21 years and over—voting ages.			Number of males aged 18 to 45—military ages.			Number of females aged 16 to 45—child-bearing ages.		
	Totals.	Native.	Foreign born.	Totals.	Native.	Foreign born.	Totals.	Native.	Foreign born.
CHARLEVOIX CO.—*Continued.*									
Resort	75	46	29	53	38	15	38	24	14
South Arm (including East Jordan village)	576	325	251	462	284	178	441	302	139
East Jordan village	258	155	103	220	133	87	213	145	68
Springvale	59	43	16	46	34	12	33	28	5
Wilson	191	95	96	135	82	53	126	86	40
CHEBOYGAN CO.	3,935	1,728	2,207	3,156	1,614	1,542	2,801	1,482	1,319
Beaugrand	117	29	88	78	29	49	67	36	31
Benton	218	83	135	167	88	79	162	82	80
Burt	131	89	42	92	75	17	82	59	23
Ellis	49	30	19	36	24	12	27	18	9
Forest	60	32	28	49	28	21	23	13	10
Grant	142	43	99	97	46	51	81	41	40
Hebron	101	39	62	74	39	35	40	23	17
Inverness	374	127	247	278	140	138	229	122	107
Mackinaw (including Mackinaw City village)	174	111	63	135	93	42	136	100	36
Mackinaw City village	133	80	53	104	69	35	111	82	29
Mentor	126	104	22	102	88	14	74	62	12
Munro	82	43	39	63	35	28	50	34	16
Nunda	204	111	93	180	110	70	151	97	54
Tuscarora	135	114	21	98	86	12	88	77	11
Waverly	40	25	15	28	17	11	16	9	7
Wilmot	32	14	18	26	10	16	17	8	9
Cheboygan city	1,950	734	1,216	1,653	706	947	1,558	701	857
1st ward	145	16	129	130	18	112	119	21	98
2d ward	633	156	477	548	168	380	494	168	326
3d ward	435	181	254	363	163	200	305	161	144
4th ward	514	267	247	436	257	179	445	242	203
5th ward	223	114	109	176	100	76	195	109	86
CHIPPEWA CO.	4,951	1,261	3,690	4,343	1,169	3,174	3,180	920	2,260
Bruce	263	12	251	199	13	186	181	16	165
Dafter	173	12	161	135	7	128	97	8	89
Detour	333	110	223	313	110	203	176	58	118
Drummond	121	55	66	93	40	53	73	34	39
Pickford	299	16	283	250	14	236	219	9	210
Raber	152	31	121	138	33	105	80	10	70
Rudyard	81	13	68	69	11	58	42	10	32
Sault Ste. Marie	203	48	155	171	48	123	120	32	88
Sugar Island	141	61	80	100	50	50	101	57	44
Superior	547	129	418	524	113	411	295	82	213
Trout Lake	29	6	23	26	7	19	18	7	11
White Fish	258	78	180	255	79	176	46	17	29
Sault Ste. Marie city	2,351	690	1,661	2,070	644	1,426	1,732	580	1,152
1st ward	831	217	614	756	205	551	512	195	317
2d ward	813	240	573	737	226	511	619	158	461
3d ward	463	143	320	383	129	254	417	133	284
4th ward	244	90	154	194	84	110	184	94	90
CLARE CO.	2,423	1,447	976	1,906	1,205	701	1,644	1,142	502
Arthur	100	62	38	83	51	32	70	47	23
Franklin	58	28	30	50	27	23	39	23	16
Frost	92	33	59	74	31	43	23	18	5
Grant	223	107	116	167	85	82	156	97	59
Greenwood	144	95	49	112	78	34	71	46	25

TABLE XXVII.—CONTINUED.—*Voting, military and child-bearing ages.*

Counties, townships, villages, cities and wards.	Number of males aged 21 years and over—voting ages.			Number of males aged 18 to 45—military ages.			Number of females aged 16 to 45—child-bearing ages.		
	Totals.	Native.	Foreign-born.	Totals.	Native.	Foreign-born.	Totals.	Native.	Foreign-born.
CLARE CO.—*Continued.*									
Hamilton	107	55	52	83	47	36	66	44	22
Hatton	118	72	46	98	66	32	85	64	21
Hayes	54	40	14	39	29	10	28	22	6
Redding	124	97	27	113	89	24	70	60	10
Sheridan	217	114	103	172	102	70	154	104	50
Summerfield	33	28	5	22	20	2	25	23	2
Surrey (inc. Farwell village)	441	269	172	357	230	127	307	225	82
Farwell village	162	101	61	117	78	39	142	104	38
Winterfield	73	50	23	55	43	12	34	29	5
Clare city	402	249	153	303	195	108	340	221	119
1st ward	78	50	28	51	33	18	65	37	28
2d ward	185	109	76	145	89	56	166	113	53
3d ward	139	90	49	107	73	34	109	71	38
Harrison city	237	148	89	178	112	66	176	119	57
1st ward	68	46	22	46	31	15	54	41	13
2d ward	79	47	32	60	34	26	56	35	21
3d ward	90	55	35	72	47	25	66	43	23
CLINTON CO.	7,914	6,529	1,385	5,467	4,902	565	5,603	5,112	491
Bath	354	308	46	240	222	18	232	223	9
Bengal	344	255	89	250	212	38	233	207	26
Bingham (inc. St. Johns vill.)	1,410	1,198	212	952	860	92	1,091	1,001	90
St. Johns village	1,066	922	144	717	647	70	869	804	65
Dallas (inc. Fowler village)	348	302	146	313	262	51	330	284	46
Fowler village	112	75	37	67	55	12	90	80	10
DeWitt	441	361	80	293	262	31	281	260	21
DuPlain (inc. Elsie village)	556	450	106	383	334	49	406	364	42
Elsie village	154	133	21	95	86	9	109	100	9
Eagle (inc. Eagle village)	372	339	33	266	252	14	253	238	15
Eagle village	46	43	3	31	30	1	31	30	1
Essex (inc. Maple Rapids vill.)	476	434	42	309	293	16	304	283	21
Maple Rapids village	171	158	13	93	87	6	118	112	6
Greenbush	440	397	43	291	276	15	314	296	18
Lebanon	365	303	62	262	231	31	235	206	29
Olive	379	313	66	271	245	26	248	231	17
Ovid (including Ovid village)	802	694	108	522	466	56	598	550	48
Ovid village	388	334	54	245	212	33	335	310	25
Riley	367	288	79	263	235	28	257	225	32
Victor	335	294	41	233	222	11	219	203	16
Watertown	442	360	82	332	287	45	300	275	25
Westphalia (including Westphalia village)	383	233	150	287	243	44	302	266	36
Westphalia village	91	50	41	61	54	7	80	71	9
CRAWFORD CO.	922	472	450	740	382	358	569	368	201
Ball	57	34	23	53	36	17	21	17	4
Beaver Creek	34	25	9	25	18	7	21	17	4
Blaine	24	14	10	18	10	8	19	16	3
Center Plains	46	40	6	25	21	4	28	20	8
Frederic	99	59	40	79	48	31	42	34	8
Grayling	508	220	288	416	178	238	364	208	156
Grove	27	13	14	21	11	10	19	15	4
Maple Forest	77	41	36	61	36	25	37	27	10
South Branch	50	26	24	42	24	18	18	14	4

TABLE XXVII.—CONTINUED.—*Voting, military and child-bearing ages.*

Counties, townships, villages, cities and wards.	Number of males aged 21 years and over—voting ages.			Number of males aged 18 to 45—military ages.			Number of females aged 16 to 45—child-bearing ages.		
	Totals.	Native.	Foreign-born.	Totals.	Native.	Foreign-born.	Totals.	Native.	Foreign-born.
DELTA CO.	6,426	1,879	4,547	5,772	1,926	3,846	3,848	1,854	1,994
Baldwin	160	46	114	124	45	79	73	34	39
Bark River	242	26	216	189	29	160	127	42	85
Bay De Noc	162	22	140	134	21	113	75	21	54
Escanaba	122	29	93	98	26	72	66	27	39
Fairbanks	84	12	72	51	18	33	52	24	28
Ford River	614	73	541	596	78	518	224	69	155
Garden (inc. Garden village)	357	132	225	312	135	177	205	102	103
Garden village	117	47	70	107	51	56	76	37	39
Maple Ridge	130	35	95	114	43	71	54	24	30
Masonville	800	318	482	781	332	449	321	190	131
Nahma	287	116	171	256	103	153	143	83	60
Sack Bay	62	31	31	41	26	15	40	27	13
Wells	232	40	192	210	45	165	97	26	71
Escanaba city	2,352	743	1,609	2,087	773	1,314	1,886	945	941
1st ward	305	138	167	269	137	132	234	140	94
2d ward	242	154	88	192	132	60	294	203	91
3d ward	563	105	458	513	135	378	342	156	186
4th ward	429	153	276	386	157	229	386	201	185
5th ward	377	90	287	349	106	243	265	103	162
6th ward	360	86	274	314	85	229	309	117	192
7th ward	76	17	59	64	21	43	56	25	31
Gladstone city	822	256	566	779	252	527	485	240	245
1st ward	270	45	225	267	47	220	114	34	80
2d ward	344	113	231	321	111	210	204	106	98
3d ward	141	78	63	126	74	52	114	71	43
4th ward	67	20	47	65	20	45	53	29	24
DICKINSON CO.	4,566	678	3,888	4,201	693	3,508	2,988	814	2,174
Breen	176	38	138	172	34	138	58	27	31
Breitung	147	53	94	114	49	65	105	62	43
Felch	251	33	218	243	30	213	95	23	72
Norway	359	68	291	335	69	266	237	62	175
Sagola	149	52	97	152	56	96	66	33	33
Waucedah	190	35	155	158	31	127	76	30	46
Iron Mountain city	2,248	301	1,947	2,063	315	1,748	1,632	446	1,186
1st ward	585	13	572	566	16	550	348	32	316
2d ward	373	25	348	345	29	316	268	36	232
3d ward	417	67	350	380	73	307	290	99	191
4th ward	444	89	355	393	88	305	346	120	226
5th ward	429	107	322	379	109	270	380	159	221
Norway city	1,046	98	948	964	109	855	719	131	588
1st ward	443	42	401	404	52	352	331	70	261
2d ward	322	50	272	298	51	247	229	49	180
3d ward	281	6	275	262	6	256	159	12	147
EATON CO.	10,105	9,143	962	6,783	6,382	401	7,199	6,838	361
Bellevue (inc. Bellevue vill.)	605	558	47	370	355	15	412	395	17
Bellevue village	266	244	22	154	146	8	192	180	12
Benton (inc. Potterville vill.)	480	433	47	332	317	15	332	321	11
Potterville village	151	138	13	98	95	[illegible]	101	99	2
Brookfield	397	364	33	299	290	[illegible]	253	246	7
Carmel	344	317	27	228	218	10	217	205	12
Chester	414	363	51	291	271	20	275	260	15
Delta	466	386	80	313	287	26	289	262	27
Eaton	350	314	36	235	220	15	215	209	6
Eaton Rapids	382	363	19	247	241	6	253	248	5

TABLE XXVII.—CONTINUED.—*Voting, military and child-bearing ages.*

Counties, townships, villages, cities and wards.	Number of males aged 21 years and over—voting ages.			Number of males aged 18 to 45—military ages.			Number of females aged 16 to 45—child-bearing ages.		
	Totals.	Native.	Foreign-born.	Totals.	Native.	Foreign-born.	Totals.	Native.	Foreign-born.
EATON CO.—*Continued.*									
Hamlin	362	337	25	240	224	16	231	221	10
Kalamo	459	410	49	299	283	16	299	287	12
Oneida	404	368	36	273	261	12	269	254	15
Roxand	500	460	40	329	313	16	349	328	21
Sunfield	558	516	42	366	353	13	405	391	14
Vermontville (including Vermontville village)	526	477	49	341	322	19	343	328	15
Vermontville village	189	174	15	110	101	9	125	123	2
Walton (including Olivet vill.)	554	509	45	418	394	24	465	438	27
Olivet village	202	187	15	169	157	12	223	208	15
Windsor	553	503	50	368	347	21	361	343	18
Charlotte city	1,366	1,204	162	946	859	87	1,116	1,045	71
1st ward	199	173	26	132	120	12	154	147	7
2d ward	326	291	35	250	231	19	277	255	22
3d ward	443	393	50	291	264	27	351	327	24
4th ward	398	347	51	273	244	29	334	316	18
Eaton Rapids city	675	623	52	407	388	19	545	524	21
1st ward	239	221	18	157	148	9	206	197	9
2d ward	205	190	15	115	110	5	168	164	4
3d ward	231	212	19	135	130	5	171	163	8
Grand Ledge city	710	638	72	481	439	42	570	533	37
1st ward	398	354	44	271	245	26	320	296	24
2d ward	312	284	28	210	194	16	250	237	13
EMMET CO.	3,161	2,282	879	2,362	1,787	575	2,342	1,862	480
Bear Creek (including Petoskey village)	1,477	1,003	474	1,102	783	319	1,237	934	303
Petoskey village	1,048	738	310	776	558	218	953	733	220
Bliss	77	52	25	57	46	11	46	38	8
Carp Lake	130	70	60	117	68	49	69	46	23
Center	81	62	19	64	52	12	50	45	5
Cross Village	134	110	24	83	73	10	97	86	11
Egleston	56	34	22	44	29	15	33	23	10
Friendship	124	98	26	87	76	11	73	61	12
Littlefield	272	226	46	227	193	34	179	158	21
Little Traverse (including Harbor Springs village)	479	404	75	337	294	43	347	306	41
Harbor Springs village	282	242	40	198	171	27	241	215	26
Maple River	116	67	49	83	52	31	76	51	25
Pleasant View	84	57	27	70	50	20	48	36	12
Readmond	131	99	32	91	71	20	87	78	9
GENESEE CO.	12,199	9,519	2,680	8,321	6,971	1,350	9,190	7,819	1,371
Argentine	307	259	48	227	211	16	198	186	12
Atlas	427	346	81	284	238	46	277	241	36
Burton	389	290	99	246	205	41	252	217	35
Clayton	410	303	107	302	238	64	272	236	36
Davison (inc. Davison village)	540	427	113	388	327	61	385	329	56
Davison village	197	166	31	138	118	20	160	139	21
Fenton (including the following villages)	1,209	1,057	152	752	691	61	922	856	66
Fenton village	724	628	96	446	402	44	575	529	46
Linden village	172	150	22	98	91	7	119	114	5
Flint	407	317	90	286	244	42	278	243	35
Flushing (inc. Flushing vill.)	750	622	128	515	457	58	554	472	82

TABLE XXVII.—CONTINUED.—*Voting, military and child-bearing ages.*

Counties, townships, villages, cities and wards.	Number of males aged 21 years and over—voting ages.			Number of males aged 18 to 45—military ages.			Number of females aged 16 to 45—child-bearing ages.		
	Totals.	Native.	Foreign-born.	Totals.	Native.	Foreign-born.	Totals.	Native.	Foreign-born.
GENESEE CO.—*Continued.*									
Flushing village	302	262	40	188	167	21	261	231	30
Forest (inc. Otisville village)	456	329	127	277	226	51	332	269	63
Otisville village	92	69	23	51	40	11	65	48	17
Gaines (inc. Gaines village)	518	408	110	356	296	60	362	315	47
Gaines village	96	76	20	57	45	12	66	55	11
Genesee (including part of Mt. Morris village)	486	397	89	330	297	33	349	315	34
Mt. Morris village (part of)	72	54	18	45	40	5	67	57	10
Grand Blanc	473	383	90	315	264	51	298	247	51
Montrose	473	343	130	334	280	54	323	279	44
Mt. Morris (including part of Mt. Morris village)	369	263	106	260	221	39	225	189	36
Mt. Morris village (part of)	45	35	10	25	20	5	24	19	5
Mundy	446	385	61	322	294	28	306	278	28
Richfield	438	353	85	297	258	39	281	249	32
Thetford	405	329	76	297	254	43	287	243	44
Vienna (inc. Clio village)	696	501	195	436	341	95	495	427	68
Clio village	216	158	58	140	107	33	180	157	23
Mt. Morris village (in Genesee and Mt. Morris)	117	89	28	70	60	10	91	76	15
Flint city	3,000	2,207	793	2,097	1,629	468	2,794	2,228	566
1st ward	919	642	277	642	492	150	886	690	196
2d ward	1,027	797	230	713	562	151	935	775	160
3d ward	721	564	157	462	375	87	623	509	114
4th ward	333	204	129	280	200	80	350	254	96
GLADWIN CO.	1,466	796	670	1,200	701	499	985	640	345
Beaverton	215	119	96	188	111	77	127	85	42
Bentley	82	53	29	67	42	25	56	43	13
Billings	30	20	10	25	18	7	22	13	9
Buckeye	96	56	40	78	43	35	47	34	13
Butman	58	24	34	40	17	23	37	23	14
Clement	32	12	20	24	11	13	13	7	[illegible]
Gladwin	195	73	122	153	64	89	127	59	68
Grout	183	82	101	143	72	71	116	63	53
Sage	145	67	78	122	68	54	96	52	44
Sherman	52	31	21	37	24	13	31	26	5
Tobacco	126	85	41	106	76	30	87	72	15
Gladwin city	252	174	78	217	155	62	226	163	63
1st ward	72	40	32	70	40	30	66	48	18
2d ward	80	65	15	66	55	11	74	54	20
3d ward	46	30	16	39	29	10	39	27	12
4th ward	54	39	15	42	31	11	47	34	13
GOGEBIC CO.	4,734	884	3,850	4,369	927	3,442	2,924	891	2,033
Bessemer	142	26	116	130	28	102	98	29	69
Ironwood	91	14	77	83	14	69	43	9	34
Marenisco	56	29	27	49	26	23	28	13	15
Wakefield (including Wakefield village not separately returned)	232	40	192	210	41	169	170	38	132
Watersmeet	220	110	110	205	112	93	107	78	29
Bessemer city	860	160	700	782	174	608	517	179	338
1st ward	248	75	173	227	85	142	152	79	73
2d ward	215	31	184	199	37	162	106	28	78
3d ward	163	41	122	141	40	101	136	48	88
4th ward	52	5	47	50	5	45	33	12	21
5th ward	182	8	174	165	7	158	90	12	78

TABLE XXVII.—CONTINUED.—*Voting, military and child-bearing ages.*

Counties, townships, villages, cities and wards.	Number of males aged 21 years and over—voting ages.			Number of males aged 18 to 45—military ages.			Number of females aged 16 to 45—child-bearing ages.		
	Totals.	Native.	Foreign-born.	Totals.	Native.	Foreign-born.	Totals.	Native.	Foreign-born.
GOGEBIC CO.—*Continued.*									
Ironwood city	3,133	505	2,628	2,910	532	2,378	1,961	545	1,416
1st ward	456	135	321	410	150	260	328	121	207
2d ward	197	115	82	155	92	63	184	118	66
3d ward	325	73	252	301	79	222	180	60	120
4th ward	368	42	326	343	52	291	302	75	227
5th ward	349	50	299	335	50	285	250	62	192
6th ward	565	33	532	547	38	509	306	30	276
7th ward	307	18	289	291	29	262	156	23	133
8th ward	566	39	527	528	42	486	251	56	195
GRAND TRAVERSE CO.	5,462	3,602	1,860	4,244	3,055	1,189	3,878	2,962	916
Acme	219	155	64	169	130	39	145	120	25
Blair	325	213	112	294	213	81	160	134	26
East Bay	140	117	23	120	110	10	89	81	8
Fife Lake (inc. Fife Lake vill.)	296	223	73	210	165	45	199	159	40
Fife Lake village	148	114	34	104	84	20	105	88	17
Garfield	294	204	90	214	167	47	184	151	33
Grant	164	123	41	113	98	15	106	89	17
Green Lake	173	132	41	142	116	26	83	71	12
Long Lake	193	150	43	135	118	17	114	99	15
Mayfield	176	136	60	157	124	33	148	123	25
Paradise (inc. Kingsley vill.)	431	299	132	325	236	89	285	209	76
Kingsley village	107	74	33	70	48	22	77	58	19
Peninsula	348	241	107	253	194	59	222	173	49
Traverse (including Traverse City village)	2,335	1,356	979	1,854	1,176	678	1,923	1,366	557
Traverse City village	1,597	1,018	579	1,307	890	417	1,481	1,083	398
Union	51	38	13	34	28	6	40	36	4
Whitewater	297	215	82	224	180	44	180	151	29
GRATIOT CO.	8,267	6,961	1,306	5,953	5,308	645	6,191	5,606	585
Arcada (inc. Alma village)	821	672	149	585	506	79	673	591	82
Alma village	444	350	94	318	261	57	399	335	64
Bethany	417	330	87	293	249	44	322	278	44
Elba (inc. Ashley village)	481	424	57	363	333	30	356	332	24
Ashley village	175	159	16	127	119	8	140	131	9
Emerson	414	340	74	324	282	42	300	275	25
Fulton (inc. Perrington vill.)	527	478	49	368	347	21	389	362	27
Perrington village	98	87	11	66	61	5	80	75	5
Hamilton	194	177	17	147	142	5	137	131	6
Ithaca (inc. Ithaca vill.)	620	541	79	444	398	46	550	509	41
Ithaca village	573	498	75	413	367	46	512	475	37
Lafayette	414	348	66	319	285	34	284	258	26
Newark	373	318	55	276	258	18	253	229	24
New Haven	408	330	78	303	262	41	284	262	22
North Shade	422	334	88	305	276	29	279	249	30
North Star	462	402	60	334	303	31	344	324	20
Pine River	390	330	60	265	246	19	266	232	34
Seville	405	336	69	306	276	30	305	277	28
Sumner	412	344	68	275	243	32	289	270	19
Washington	374	339	35	284	264	20	278	264	14
Wheeler	478	380	98	352	297	55	354	301	53
St. Louis city	655	538	117	410	341	69	528	462	66
1st ward	115	98	17	73	66	7	82	78	4
2d ward	121	110	11	65	58	7	99	87	12
3d ward	196	152	44	128	103	25	183	159	24
4th ward	223	178	45	144	114	30	164	138	26

TABLE XXVII.—CONTINUED.—*Voting, military and child-bearing ages.*

Counties, townships, villages, cities and wards.	Number of males aged 21 years and over—voting ages.			Number of males aged 18 to 45—military ages.			Number of females aged 16 to 45—child-bearing ages.		
	Totals.	Native.	Foreign-born.	Totals.	Native.	Foreign-born.	Totals.	Native.	Foreign-born.
HILLSDALE CO	9,500	8,699	801	6,165	5,879	286	6,707	6,444	263
Adams (inc. North Adams vill.)	540	498	42	326	315	11	358	355	3
North Adams village	140	131	▮	83	78	5	117	116	1
Allen	443	371	72	267	247	20	287	265	22
Amboy	362	338	24	249	244	5	258	254	4
Cambria	478	440	38	296	292	4	315	301	14
Camden	592	566	26	400	391	9	436	428	8
Fayette (inc. Jonesville vill.)	603	533	70	388	363	25	422	391	31
Jonesville village	420	372	48	259	243	16	308	286	22
Hillsdale	153	135	18	88	80	8	95	89	6
Jefferson	504	465	39	316	307	▮	331	328	3
Litchfield (inc. Litchfield vill.)	548	506	42	333	316	17	366	354	12
Litchfield village	207	198	9	111	109	2	150	146	4
Moscow	349	318	31	248	232	16	248	242	▮
Pittsford	503	471	32	297	287	10	317	303	14
Ransom	401	385	16	260	256	4	284	283	1
Reading (inc. Reading village)	658	609	49	423	399	24	496	471	25
Reading village	319	303	16	197	188	▮	271	262	9
Scipio	286	257	29	187	174	13	184	175	9
Somerset	409	386	23	278	267	11	250	244	▮
Wheatland	414	395	19	261	252	9	263	250	13
Woodbridge	369	344	25	253	244	▮	278	275	▮
Wright	643	598	45	451	440	11	447	440	7
Hillsdale city	1,245	1,084	161	844	773	71	1,072	996	76
1st ward	281	249	32	183	174	9	232	218	14
2d ward	358	315	43	261	237	24	317	295	22
3d ward	289	256	33	183	167	16	264	251	13
4th ward	317	264	53	217	195	22	259	232	27
HOUGHTON CO.	12,523	2,764	9,759	11,066	3,419	7,647	9,139	3,862	5,277
Adams	513	47	466	482	62	420	309	90	219
Calumet (including the following villages)	4,692	720	3,972	4,245	965	3,280	3,478	1,233	2,245
Calumet village	571	127	444	515	160	355	476	204	272
Red Jacket village	1,050	182	868	954	220	734	719	322	397
Chassell	337	68	269	300	73	227	173	54	119
Duncan	467	192	275	440	182	258	183	97	86
Franklin	717	201	516	610	241	369	547	279	268
Hancock (inc. Hancock vill.)	1,225	325	900	1,003	389	614	985	486	499
Hancock village	462	153	309	386	180	206	450	251	199
Laird	125	46	79	103	39	64	32	16	16
Osceola	1,284	239	1,045	1,182	313	869	976	364	612
Portage (inc. Houghton vill.)	973	394	579	818	471	347	784	476	308
Houghton village	644	316	328	562	353	209	534	332	202
Quincy	433	67	366	385	98	287	283	109	174
Schoolcraft (including Lake Linden village)	947	245	702	811	318	493	785	368	417
Lake Linden village	594	171	423	518	218	300	515	256	259
Torch Lake	810	220	590	687	268	419	604	290	314
HURON CO.	7,935	2,329	5,606	6,136	2,540	3,596	6,185	2,790	3,395
Bingham	337	75	262	259	94	165	282	112	170
Bloomfield	186	16	170	142	24	118	145	42	103
Brookfield	200	43	157	154	46	108	151	43	108
Caseville	330	137	193	258	139	119	254	142	112
Chandler	303	70	233	244	75	169	230	88	142

TABLE XXVII.—CONTINUED.—*Voting, military and child-bearing ages.*

Counties, townships, villages, cities and wards.	Number of males aged 21 years and over—voting ages.			Number of males aged 18 to 45—military ages.			Number of females aged 16 to 45—child-bearing ages.		
	Totals.	Native.	Foreign-born.	Totals.	Native.	Foreign-born.	Totals.	Native.	Foreign-born.
HURON CO.—*Continued.*									
Colfax (including part of Bad Axe village)	332	89	243	243	77	166	236	88	148
Bad Axe village (part of)	64	30	34	47	24	23	67	33	34
Dwight	324	74	250	250	100	150	246	93	153
Fair Haven	224	110	114	188	120	68	168	97	71
Gore	62	24	38	49	29	20	53	39	14
Grant	301	96	205	219	91	128	229	96	133
Hume	207	58	149	149	64	85	150	74	76
Huron	226	47	179	171	56	115	178	65	113
Lake	99	33	66	75	37	38	70	35	35
Lincoln	170	35	135	139	34	105	133	40	93
Meade	267	58	209	207	70	137	215	86	129
Oliver	347	91	256	295	88	207	267	100	167
Paris	354	98	256	250	150	100	274	159	115
Port Austin (including Port Austin village)	357	118	239	265	120	145	332	160	172
Port Austin village	129	57	72	85	49	36	140	72	68
Rubicon (inc. Port Hope vill.)	269	77	192	182	82	100	203	91	112
Port Hope village	87	28	59	56	27	29	67	32	35
Sand Beach (including Sand Beach village)	641	233	408	469	222	247	575	309	266
Sand Beach village	316	155	161	240	136	104	332	207	125
Sebewaing (including Sebewaing village)	678	276	402	560	296	264	489	298	191
Sebewaing village	358	130	228	296	136	160	261	155	106
Sheridan	242	30	212	184	35	149	149	40	109
Sherman	419	132	287	333	168	165	317	159	158
Sigel	215	37	178	170	48	122	167	64	103
Verona (including part of Bad Axe village)	444	160	284	345	151	194	368	161	207
Bad Axe village (part of)	207	89	118	159	81	78	206	103	103
Winsor	401	112	289	336	124	212	304	109	195
Bad Axe village (in Colfax and Verona)	271	119	152	206	105	101	273	136	137
INGHAM CO.	12,028	9,910	2,118	8,419	7,236	1,183	9,287	8,048	1,239
Alaiedon	383	328	55	264	240	24	279	256	23
Aurelius	493	455	38	361	343	18	333	320	13
Bunker Hill	286	247	39	198	188	10	188	181	7
Delhi	488	387	101	336	298	38	340	301	39
Ingham (inc. Dansville vill.)	392	346	46	237	220	17	244	227	17
Dansville village	125	112	13	62	57	5	76	71	5
Lansing	418	303	115	298	238	60	295	247	48
Le Roy (inc. Webberville vill.)	440	382	58	304	277	27	280	255	25
Webberville village	100	82	18	66	53	13	76	69	7
Leslie (inc. Leslie village)	658	570	88	389	367	22	468	429	39
Leslie village	304	268	36	160	147	13	222	204	18
Locke	394	334	60	269	244	25	248	226	22
Meridian	550	431	119	402	333	69	377	326	51
Onondaga	454	423	31	296	279	17	288	278	10
Stockbridge (including Stockbridge village)	387	323	64	262	232	30	309	284	25
Stockbridge village	168	147	21	112	100	12	146	136	10
Vevay	326	298	28	219	209	10	207	196	11
Wheatfield	297	253	44	212	193	19	187	177	10
White Oak	321	293	28	204	197	7	190	184	6
Williamstown (inc. Williamston village)	669	583	86	460	421	39	470	423	47
Williamston village	339	306	33	221	204	17	275	248	27

TABLE XXVII.—CONTINUED.—*Voting, military and child-bearing ages.*

Counties, townships, villages, cities and wards.	Number of males aged 21 years and over—voting ages.			Number of males aged 18 to 45—military ages.			Number of females aged 16 to 45—child-bearing ages.		
	Totals.	Native.	Foreign-born.	Totals.	Native.	Foreign-born.	Totals.	Native.	Foreign-born.
INGHAM CO.—*Continued.*									
Lansing city	4,498	3,439	1,059	3,358	2,634	724	4,129	3,312	817
1st ward	417	293	124	282	200	82	321	237	84
2d ward	924	772	152	675	576	99	919	796	123
3d ward	765	625	140	555	465	90	668	562	106
4th ward	844	639	205	620	489	131	792	634	158
5th ward	983	693	290	774	567	207	867	652	215
6th ward	565	417	148	452	337	115	562	431	131
Mason city	574	515	59	350	323	27	455	426	29
1st ward	311	283	28	186	173	13	242	224	18
2d ward	263	232	31	164	150	14	213	202	11
IONIA CO.	10,758	8,858	1,900	7,635	6,715	920	7,713	6,890	823
Berlin	577	469	108	421	367	54	305	281	24
Boston (inc. Saranac village)	655	567	88	422	392	30	459	426	33
Saranac village	277	244	33	170	162	8	208	193	15
Campbell	484	368	116	328	284	44	356	318	38
Danby	416	379	37	286	271	15	281	263	18
Easton	798	647	151	732	615	117	302	258	44
Ionia (inc. part of Lyons vill.)	514	416	98	339	298	41	327	281	46
Lyons village (part of)	5	4	1	1	1	------	2	2	------
Keene	342	266	76	249	219	30	197	176	21
Lyons (including the following villages)	759	651	108	472	426	46	514	476	38
Lyons village (part of)	213	181	32	126	115	11	140	134	6
Muir village	152	126	26	84	73	11	112	103	9
Pewamo village	115	98	17	68	60	8	83	76	7
North Plains (including Hubbardston village)	431	349	82	302	280	22	312	293	19
Hubbardston village	107	91	16	60	55	5	84	75	9
Odessa (inc. Lake Odessa vill.)	692	592	100	495	443	52	514	468	46
Lake Odessa village	253	227	26	175	159	16	192	183	9
Orange	353	293	60	253	219	34	223	204	19
Orleans	406	341	65	275	247	28	305	275	30
Otisco	398	321	77	256	230	26	247	216	31
Portland (inc. Portland vill.)	805	723	82	515	482	33	607	584	23
Portland village	523	481	42	320	297	23	414	405	9
Ronald	398	349	49	259	241	18	283	267	16
Sebewa	427	376	51	294	278	16	276	255	21
Lyons village (in Ionia and Lyons)	218	185	33	127	116	11	142	136	6
Belding city	855	712	143	693	606	87	910	810	100
1st ward	237	194	43	193	170	23	278	249	29
2d ward	283	234	49	215	184	31	321	284	37
3d ward	335	284	51	285	252	33	311	277	34
Ionia city	1,448	1,039	409	1,044	817	227	1,295	1,039	256
1st ward	389	286	103	290	231	59	331	266	65
2d ward	297	204	93	219	166	53	275	233	42
3d ward	336	236	100	242	181	61	318	237	81
4th ward	426	313	113	293	239	54	371	303	68
IOSCO CO.	3,342	1,180	2,162	2,672	1,095	1,577	2,593	1,179	1,414
Alabaster	106	28	78	90	31	59	63	29	34
Au Sable	41	15	26	35	16	19	35	20	15
Baldwin (inc. East Tawas vill.)	738	260	478	610	233	377	598	284	314
East Tawas village	638	236	402	541	209	332	534	256	278
Burleigh	168	62	106	124	50	74	109	41	68

TABLE XXVII.—CONTINUED.—*Voting, military and child-bearing ages.*

Counties, townships, villages, cities and wards.	Number of males aged 21 years and over—voting ages.			Number of males aged 18 to 45—military ages.			Number of females aged 16 to 45—child-bearing ages.		
	Totals.	Native.	Foreign-born.	Totals.	Native.	Foreign-born.	Totals.	Native.	Foreign-born.
IOSCO CO.—*Continued.*									
Grant	54	22	32	40	17	23	30	20	10
Oscoda (inc. Oscoda village)	650	205	445	564	196	368	496	207	289
Oscoda village	552	155	397	487	153	334	460	181	279
Plainfield	90	54	36	61	40	21	48	33	15
Reno	112	56	56	98	56	42	77	37	40
Sherman	71	31	40	53	30	23	45	23	22
Tawas (including Tawas City village)	548	182	366	396	166	230	433	189	244
Tawas City village	306	109	197	224	99	125	261	118	143
Wilber	91	32	59	55	25	30	56	29	27
Au Sable city	673	233	440	546	235	311	603	267	336
1st ward	242	82	160	196	84	112	201	85	116
2d ward	207	71	136	172	72	100	189	80	109
3d ward	224	80	144	178	79	99	213	102	111
IRON CO.	1,700	438	1,262	1,459	429	1,030	1,010	392	618
Atkinson	270	82	188	259	87	172	83	43	40
Bates	112	9	103	93	11	82	57	3	54
Crystal Falls (including Crystal Falls village)	550	158	392	453	144	309	424	187	237
Crystal Falls village	338	116	222	282	107	175	303	148	155
Hematite	103	24	79	97	20	77	52	15	37
Iron River (including Iron River village)	347	118	229	280	117	163	234	117	117
Iron River village	244	88	156	198	87	111	196	100	96
Mansfield	46	15	31	43	15	28	20	6	14
Mastodon	107	9	98	97	9	88	42	5	37
Stambaugh	165	23	142	137	26	111	98	16	82
ISABELLA CO.	5,969	4,076	1,893	4,453	3,235	1,218	4,371	3,311	1,060
Broomfield	225	144	81	195	129	66	159	118	41
Chippewa	233	195	38	175	159	16	169	146	23
Coe (inc. Shepherd village)	580	521	59	425	392	33	422	398	24
Shepherd village	183	165	18	139	130	9	147	139	8
Coldwater	337	251	86	253	196	57	201	164	37
Deerfield	305	210	95	219	160	59	220	149	71
Denver	259	143	116	207	122	85	175	110	65
Fremont	331	278	53	247	224	23	237	226	11
Gilmore	202	145	57	170	129	41	148	111	37
Isabella	484	195	289	350	160	190	308	171	137
Lincoln	365	305	60	267	240	27	265	232	33
Nottawa	234	136	98	174	118	56	171	120	51
Rolland (including Blanchard village)	299	247	52	214	185	29	210	178	32
Blanchard village	67	55	12	43	36	7	49	39	10
Sherman	169	152	17	135	124	11	125	119	6
Union	358	231	127	244	171	73	254	178	76
Vernon	411	194	217	319	177	142	296	174	122
Wise	299	136	163	224	107	117	212	120	92
Mt. Pleasant city	878	593	285	635	442	193	799	597	202
1st ward	303	204	99	214	148	66	262	192	70
2d ward	291	209	82	214	163	51	261	209	52
3d ward	284	180	104	207	131	76	276	196	80

TABLE XXVII.—CONTINUED.—*Voting, military and child-bearing ages.*

Counties, townships, villages, cities and wards.	Number of males aged 21 years and over—voting ages.			Number of males aged 18 to 45—military ages.			Number of females aged 16 to 45—child-bearing ages.		
	Totals.	Native.	Foreign-born.	Totals.	Native.	Foreign-born.	Totals.	Native.	Foreign-born.
JACKSON CO.	14,941	11,817	3,124	10,666	8,890	1,776	10,886	9,407	1,479
Blackman	532	359	173	370	276	94	351	278	73
Columbia (including Brooklyn village)	501	456	45	317	303	14	351	334	17
Brooklyn village	173	149	24	95	88	7	147	139	8
Concord (inc. Concord village)	432	362	70	269	238	31	266	239	27
Concord village	179	154	25	107	95	12	107	99	8
Grass Lake (including Grass Lake village)	549	426	123	348	288	60	350	307	43
Grass Lake village	212	168	44	121	94	27	141	133	8
Hanover (including Hanover village)	466	433	33	300	289	11	310	300	10
Hanover village	114	109	5	65	64	1	100	99	1
Henrietta	372	324	48	245	223	22	244	235	9
Leoni	486	407	79	319	283	36	301	283	18
Liberty	289	267	22	196	184	12	199	193	6
Napoleon	340	309	31	208	200	8	216	209	7
Norvell	264	217	47	183	163	20	180	165	15
Parma (including part of Parma village)	374	318	56	238	203	35	247	229	18
Parma village (part of)	74	67	7	38	36	2	56	56	-------
Pulaski	321	276	45	212	196	16	200	173	27
Rives	362	299	63	251	220	31	240	218	22
Sandstone (including part of Parma village)	463	371	92	297	254	43	292	265	27
Parma village (part of)	73	69	4	40	38	2	49	48	1
Spring Arbor	368	326	42	259	236	23	240	224	16
Springport (including Springport village)	468	435	33	333	317	16	348	332	16
Springport village	184	173	11	132	124	8	138	133	5
Summit	351	296	55	247	219	28	199	176	23
Tompkins	339	296	43	219	205	14	229	212	17
Waterloo	342	267	75	239	221	18	222	200	22
Parma village (in Parma and Sandstone)	147	136	11	78	74	4	105	104	1
Jackson city	7,322	5,373	1,949	5,616	4,372	1,244	5,901	4,835	1,066
1st ward	550	380	170	421	299	122	442	349	93
2d ward	732	559	173	507	399	108	727	595	132
3d ward	508	414	94	364	309	55	505	438	67
4th ward	1,061	883	178	749	645	104	1,069	934	135
5th ward	965	709	256	771	609	162	833	665	168
6th ward	1,020	682	338	822	595	227	873	676	197
7th ward	1,142	834	308	884	712	172	1,036	875	161
8th ward	1,344	912	432	1,098	804	294	416	303	113
KALAMAZOO CO.	12,992	9,859	3,133	9,034	7,348	1,686	9,991	8,359	1,632
Alamo	370	321	49	246	228	18	230	212	18
Brady (including part of Vicksburg village)	446	375	71	288	260	28	293	267	26
Vicksburg village (part of)	101	88	13	57	54	3	77	71	6
Charleston (including part of Galesburg village)	327	285	42	211	197	14	185	183	2
Galesburg village (part of)	24	22	2	9	9	----	20	20	-------
Climax	484	439	45	305	292	13	312	303	9
Comstock (including part of Galesburg village)	593	504	89	351	320	31	375	349	26
Galesburg village (part of)	173	162	11	91	86	5	123	117	6
Cooper	366	311	55	259	239	20	233	216	17
Kalamazoo	592	329	263	429	268	161	429	302	127
Oshtemo	469	370	99	295	267	28	250	225	25

TABLE XXVII.—CONTINUED.—*Voting, military and child-bearing ages.*

Counties, townships, villages, cities and wards.	Number of males aged 21 years and over—voting ages.			Number of males aged 18 to 45—military ages.			Number of females aged 16 to 45—child-bearing ages.		
	Totals.	Native.	Foreign-born.	Totals.	Native.	Foreign-born.	Totals.	Native.	Foreign-born.
KALAMAZOO CO.—*Continued.*									
Pavilion	330	285	45	233	217	16	206	190	16
Portage	296	249	47	199	175	24	181	163	18
Prairie Ronde	264	253	11	192	188	4	198	192	6
Richland (inc. Richland vill.)	365	306	59	272	242	30	237	218	19
Richland village	90	76	14	63	54	9	74	68	6
Ross (inc. Augusta village)	454	391	63	270	248	22	296	281	15
Augusta village	152	138	14	79	74	5	105	101	4
Schoolcraft (including the following villages)	652	600	52	388	370	18	487	465	22
Schoolcraft village	250	223	27	140	131	9	190	177	13
Vicksburg village (part of)	196	183	13	106	103	3	148	144	4
Texas	306	268	38	192	180	12	166	158	8
Wakeshma	427	382	45	295	282	13	298	281	17
Galesburg village (in Charleston and Comstock)	197	184	13	100	95	5	143	137	6
Vicksburg village (in Brady and Schoolcraft)	297	271	26	163	157	6	225	215	10
Kalamazoo city	6,251	4,191	2,060	4,609	3,375	1,234	5,615	4,354	1,261
1st ward	1,344	996	348	1,066	866	200	1,176	974	202
2d ward	1,566	985	581	1,178	776	402	1,514	1,115	399
3d ward	1,370	1,032	338	899	737	162	1,170	978	192
4th ward	1,221	650	571	866	536	330	1,145	788	357
5th ward	750	528	222	600	460	140	610	499	111
KALKASKA CO.	1,941	1,334	607	1,509	1,050	459	1,050	878	172
Boardman	228	178	50	163	128	35	146	126	20
Clearwater	213	140	73	166	124	42	101	84	17
Cold Springs	44	34	10	28	26	2	23	21	2
Excelsior	90	68	22	65	53	12	61	55	6
Garfield	52	34	18	37	24	13	28	18	10
Glade	62	19	43	65	19	46	17	11	6
Kalkaska (including Kalkaska village)	516	399	117	395	308	87	355	300	55
Kalkaska village	396	313	83	308	246	62	288	248	40
Oliver	21	17	4	16	12	4	11	8	3
Orange	124	93	31	87	67	20	70	60	10
Rapid River	243	188	55	185	146	39	141	123	18
Springfield	269	113	156	226	88	138	60	48	12
Wilson	79	51	28	76	55	21	37	24	13
KENT CO.	35,317	20,992	14,325	26,207	16,957	9,250	28,893	20,016	8,877
Ada	429	299	130	283	234	49	273	226	47
Algoma (including part of Rockford village)	669	558	111	442	393	49	443	396	47
Rockford village (part of)	210	184	26	116	109	7	159	148	11
Alpine	465	337	128	337	278	59	315	273	42
Bowne	416	290	126	309	247	62	284	243	41
Byron	559	384	175	390	298	92	358	294	64
Caledonia (including Caledonia village)	530	343	187	346	252	94	361	287	74
Caledonia village	137	86	51	98	70	28	107	85	22
Cannon	360	301	59	253	225	28	224	205	19
Cascade	379	298	81	275	233	42	268	244	24
Courtland	430	369	61	304	278	26	281	259	22
Gaines	412	275	137	291	216	75	272	223	49
Grand Rapids (including East Grand Rapids village)	930	524	406	426	255	171	366	245	121

TABLE XXVII.—CONTINUED.—*Voting, military and child-bearing ages.*

Counties, townships, villages, cities and wards.	Number of males aged 21 years and over—voting ages.			Number of males aged 18 to 45—military ages.			Number of females aged 16 to 45—child-bearing ages.		
	Totals.	Native.	Foreign-born.	Totals.	Native.	Foreign-born.	Totals.	Native.	Foreign-born.
KENT CO.—*Continued.*									
East Grand Rapids village	123	76	47	86	57	29	78	55	23
Grattan	353	267	86	253	213	40	223	200	23
Lowell (inc. Lowell village)	993	780	213	636	556	80	739	665	74
Lowell village	558	456	102	351	315	36	453	412	41
Nelson (including the following villages)	630	547	83	390	356	34	451	420	31
Cedar Springs village (pt. of)	165	146	19	98	87	11	139	132	7
Sand Lake village	113	104	9	65	62	3	78	69	9
Oakfield	323	269	54	236	207	29	216	199	17
Paris	617	339	278	404	259	145	339	227	112
Plainfield (including part of Rockford village)	527	349	178	382	286	96	341	271	70
Rockford village (part of)	22	17	5	7	7	.....	17	15	2
Solon (including part of Cedar Springs village)	503	411	92	348	306	42	357	318	39
Cedar Springs village (pt. of)	143	122	21	89	80	9	113	103	10
Sparta (including the following villages)	786	577	209	534	426	108	585	480	105
Lisbon village (part of)	41	39	2	28	28	.....	29	28	1
Sparta village	290	227	63	198	155	43	242	208	34
Spencer	355	259	96	242	195	47	244	194	50
Tyrone (including part of Casnovia village)	443	302	141	303	232	71	311	253	58
Casnovia village (part of)	37	27	10	22	17	5	28	23	5
Vergennes	335	250	85	242	191	51	210	179	31
Walker	629	342	287	484	277	207	416	273	143
Wyoming (including Grandville village)	828	414	414	600	324	276	608	359	249
Grandville village	119	77	42	71	48	23	90	69	21
Casnovia village (in Tyrone, Kent Co., and Casinova, Muskegon Co.)	89	68	21	55	44	11	81	65	16
Cedar Springs village (in Nelson and Solon)	308	268	40	187	167	20	252	235	17
Lisbon village (in Sparta, Kent Co., and Chester, Ottawa Co.)	58	51	7	39	39	.....	44	41	3
Rockford village (in Algoma and Plainfield)	232	201	31	123	116	7	176	163	13
Grand Rapids city	22,416	11,908	10,508	17,497	10,220	7,277	20,408	13,083	7,325
1st ward	2,087	1,140	947	1,641	1,025	616	1,704	1,172	532
2d ward	1,320	875	445	1,023	684	339	1,350	930	420
3d ward	2,091	1,389	702	1,489	1,074	415	2,338	1,698	640
4th ward	2,406	1,481	925	1,861	1,261	600	2,266	1,608	658
5th ward	2,526	1,086	1,440	1,980	980	1,000	2,241	1,286	955
6th ward	2,573	777	1,796	2,103	718	1,385	2,060	841	1,219
7th ward	1,907	950	957	1,499	855	644	1,661	1,014	647
8th ward	1,056	513	543	834	453	381	940	610	330
9th ward	1,411	763	648	1,119	688	431	1,209	799	410
10th ward	2,004	1,120	884	1,569	974	595	1,983	1,307	676
11th ward	1,732	1,140	592	1,333	912	421	1,559	1,157	402
12th ward	1,303	674	629	1,046	596	450	1,097	661	436
KEWEENAW CO.	864	155	709	705	189	516	489	216	273
Allouez	394	29	365	343	44	299	189	39	150
Eagle Harbor	130	36	94	97	42	55	93	55	38
Grant	59	22	37	50	22	28	19	16	3
Houghton	98	23	75	64	24	40	42	29	13
Sherman	183	45	138	151	57	94	146	77	69

TABLE XXVII.—CONTINUED.—*Voting, military and child-bearing ages.*

Counties, townships, villages, cities and wards.	Number of males aged 21 years and over—voting ages.			Number of males aged 18 to 45—military ages.			Number of females aged 16 to 45—child-bearing ages.		
	Totals.	Native.	Foreign-born.	Totals.	Native.	Foreign-born.	Totals.	Native.	Foreign-born.
LAKE CO.	2,044	1,099	945	1,659	909	750	1,078	743	335
Chase (inc. Chase village)	343	191	152	246	156	90	237	152	85
Chase village	77	50	27	49	30	19	68	49	19
Cherry Valley	117	39	78	125	39	86	22	18	4
Dover	74	58	16	53	46	7	39	36	3
Eden	178	59	119	164	56	108	13	11	2
Elk	328	80	248	317	92	225	152	61	91
Ellsworth (including part of Luther village)	279	198	81	198	149	49	186	147	39
Luther village (part of)	119	83	36	83	63	20	73	57	16
Glencoe	104	58	46	96	55	41	29	23	6
Lake	22	15	7	21	18	3	15	10	5
Newkirk (including part of Luther village)	215	150	65	155	110	45	160	120	40
Luther village (part of)	137	102	35	90	67	23	117	87	30
Pinora	129	78	51	93	60	33	89	56	33
Pleasant Plains (including Baldwin village)	131	101	30	97	76	21	89	77	12
Baldwin village	105	82	23	82	65	17	80	67	13
Webber	30	22	8	16	11	5	14	12	2
Yates	94	50	44	78	41	37	33	20	13
Luther village (in Ellsworth and Newkirk)	256	185	71	173	130	43	190	144	46
LAPEER CO.	8,342	5,237	3,105	5,661	4,074	1,587	6,152	4,576	1,576
Almont (inc. Almont village)	537	365	172	360	271	89	422	327	95
Almont village	217	157	60	127	103	24	185	144	41
Arcada	345	215	130	253	182	71	236	178	58
Attica (inc. Attica village)	444	314	130	302	244	58	298	240	58
Attica village	105	64	41	61	47	14	64	47	17
Burlington (including Clifford village)	436	195	241	333	197	136	309	206	103
Clifford village	118	54	64	96	55	41	82	48	34
Burnside	487	204	283	341	196	145	375	235	140
Deerfield	281	172	109	196	142	54	178	133	45
Dryden (inc. Dryden village)	410	311	99	259	212	47	311	249	62
Dryden village	105	77	28	61	50	11	79	64	15
Elba	322	225	97	220	176	44	229	196	33
Goodland	314	157	157	218	153	65	227	144	83
Hadley (inc Hadley village)	394	292	102	261	218	43	259	216	43
Hadley village	92	78	14	49	42	7	68	61	7
Imlay (including Imlay City village)	690	342	348	439	262	177	551	369	182
Imlay City village	329	172	157	211	118	93	308	213	95
Lapeer	288	214	74	206	157	49	183	149	34
Marathon (including the following villages)	528	352	176	263	264	99	413	316	97
Columbiaville village	158	103	55	120	89	31	134	104	30
Otter Lake village	60	43	17	39	26	13	48	40	8
Mayfield	373	253	120	235	185	50	219	160	59
Metamora (including Metamora village)	418	340	78	279	238	41	291	250	41
Metamora village	105	82	23	69	53	16	80	71	9
North Branch (including North Branch village)	526	251	275	354	206	148	396	252	144
North Branch village	182	79	103	132	64	68	164	102	62
Oregon	329	212	117	213	165	48	228	176	52
Rich	324	189	135	246	162	84	238	149	89

TABLE XXVII.—CONTINUED.—*Voting, military and child-bearing ages.*

Counties, townships, villages, cities and wards.	Number of males aged 21 years and over—voting ages.			Number of males aged 18 to 45 military ages.			Number of females aged 16 to 45—child-bearing ages.		
	Totals.	Native.	Foreign-born.	Totals.	Native.	Foreign-born.	Totals.	Males.	Foreign-born.
LAPEER CO.—*Continued.*									
Lapeer city	896	634	262	583	444	139	789	631	158
1st ward	204	139	65	148	112	36	164	130	34
2d ward	266	208	58	163	135	28	271	222	49
3d ward	122	89	33	75	56	19	98	83	15
4th ward	304	198	106	197	141	56	256	196	60
LEELANAU CO.	2,655	1,438	1,217	2,085	1,349	736	1,705	1,189	516
Bingham	209	109	100	158	98	60	143	97	46
Centerville	255	64	191	201	92	109	172	81	91
Cleveland	133	58	75	93	63	30	88	59	29
Elmwood	248	138	110	204	133	71	154	119	35
Empire	387	222	165	349	218	131	206	141	65
Glen Arbor	109	82	27	86	69	17	66	55	11
Kasson	195	165	30	147	131	16	124	113	11
Leelanau	463	284	179	337	233	104	302	218	84
Leland	236	109	127	179	118	61	162	111	51
Solon	145	76	69	116	79	37	90	69	21
Sutton's Bay	275	131	144	215	115	100	198	126	72
LENAWEE CO.	14,635	12,179	2,456	9,528	8,662	966	10,823	9,840	983
Adrian	428	362	66	256	232	24	460	408	52
Blissfield (including Blissfield village)	629	480	149	408	344	64	463	412	51
Blissfield village	364	306	58	236	207	29	291	274	17
Cambridge	362	308	54	249	229	20	231	219	12
Clinton (inc. Clinton village)	469	390	79	328	297	31	385	351	34
Clinton village	307	257	50	209	192	17	260	238	22
Deerfield (including Deerfield village)	424	305	119	281	233	48	320	266	54
Deerfield village	119	99	20	68	61	7	104	93	11
Dover (including part of Clayton village)	437	401	36	272	261	11	284	275	9
Clayton village (part of)	64	61	3	36	34	2	42	39	3
Fairfield	655	611	44	439	421	18	457	446	11
Franklin	402	338	64	264	239	25	286	271	15
Hudson (including part of Clayton village)	422	378	44	277	271	6	271	260	11
Clayton village (part of)	56	51	5	28	28	-------	44	43	1
Macon	394	312	82	256	218	38	249	218	31
Madison	438	395	43	266	247	19	285	262	23
Medina	517	476	41	317	308	9	326	318	8
Ogden	585	490	95	412	369	43	422	393	29
Palmyra	495	392	103	295	270	25	341	313	28
Raisin	442	358	84	293	247	46	304	261	43
Ridgeway	442	333	109	314	262	52	315	260	55
Riga	598	348	250	419	339	80	392	305	87
Rollin (including part of Addison village)	479	444	35	306	297	9	310	299	11
Addison village (part of)	49	48	1	33	33	-------	38	37	1
Rome	386	349	37	249	229	20	246	238	8
Seneca (inc. Morenci village)	868	814	54	524	496	28	597	577	20
Morenci village	414	395	19	237	227	10	308	296	12
Tecumseh (including Tecumseh village)	829	685	144	528	467	61	683	613	70
Tecumseh village	653	541	112	400	358	42	550	492	58
Woodstock (including part of Addison village)	440	409	31	286	272	14	279	266	13

TABLE XXVII.—CONTINUED.—*Voting, military and child-bearing ages.*

Counties, townships, villages, cities and wards.	Number of males aged 21 years and over—voting ages.			Number of males aged 18 to 45—military ages.			Number of females aged 16 to 45—child-bearing ages.		
	Totals.	Native.	Foreign-born.	Totals.	Native.	Foreign-born.	Totals.	Native.	Foreign-born.
LENAWEE CO.—*Continued.*									
Addison village (part of)	84	77	7	56	51	5	68	62	6
Addison village (in Rollin and Woodstock)	133	125	8	89	84	5	106	99	7
Clayton village (in Dover and Hudson)	120	112	8	64	62	2	86	82	4
Adrian city	2,773	2,141	632	1,877	1,611	266	2,388	2,094	294
1st ward	658	462	196	481	394	87	604	513	91
2d ward	887	620	267	605	501	104	726	617	109
3d ward	569	494	75	373	335	38	469	420	49
4th ward	659	565	94	418	381	37	589	544	45
Hudson city	721	660	61	412	403	9	529	515	14
1st ward	190	175	15	118	115	3	116	111	5
2d ward	291	267	24	172	169	3	255	250	5
3d ward	240	218	22	122	119	3	158	154	4
LIVINGSTON CO.	6,430	5,226	1,204	4,359	3,839	520	4,409	3,984	425
Brighton (inc. Brighton vill.)	533	405	128	339	287	52	364	321	43
Brighton village	245	181	64	147	117	30	188	158	30
Cohoctah	408	337	71	284	252	32	264	248	16
Conway	383	323	60	281	249	32	250	221	29
Deerfield	304	262	42	235	218	17	197	193	4
Genoa	284	208	76	211	176	35	184	160	24
Green Oak	267	198	69	162	130	32	169	146	23
Hamburg	290	238	52	198	172	26	195	174	21
Handy (inc. Fowlerville vill.)	659	576	83	421	395	26	469	431	38
Fowlerville village	309	275	34	192	183	9	247	227	20
Hartland	333	275	58	220	192	28	202	184	18
Howell (including part of Howell village)	1,065	833	232	700	596	104	843	753	90
Howell village (part of)	758	603	155	495	421	74	652	589	63
Iosco	277	243	34	199	188	11	184	169	15
Marion (including part of Howell village)	355	278	77	249	213	36	240	208	32
Howell village (part of)	32	23	9	19	12	7	22	17	5
Oceola	288	232	56	207	183	24	177	164	13
Putnam (inc. Pinckney vill.)	371	299	72	241	214	27	263	239	24
Pinckney village	244	117	27	82	73	9	114	102	12
Tyrone	313	269	44	205	191	14	197	178	19
Unadilla	300	250	50	207	183	24	211	195	16
Howell village (in Howell and Marion)	790	626	164	514	433	81	674	606	68
LUCE CO.	839	206	633	736	194	542	493	155	338
Columbus	23	7	16	17	4	13	13	4	9
Lakefield	76	45	31	54	40	14	33	17	16
McMillan (inc. Newberry vill.)	672	146	526	610	142	468	405	126	279
Newberry village	383	85	298	344	81	263	254	83	171
Pentland	68	8	60	55	8	47	42	8	34
MACKINAC CO.	2,260	1,008	1,252	1,878	905	973	1,458	824	634
Brevort	84	11	73	62	10	52	42	9	33
Cedar	225	58	167	197	42	155	115	43	72
Garfield (inc. Naubinway vill.)	306	114	192	252	106	146	181	88	93
Naubinway village	156	71	85	135	65	70	108	59	49
Hendricks	58	39	19	45	33	12	36	29	7

TABLE XXVII.—CONTINUED.—*Voting, military and child-bearing ages.*

Counties, townships, villages, cities and wards.	Number of males aged 21 years and over—voting ages.			Number of males aged 18 to 45—military ages.			Number of females aged 16 to 45—child-bearing ages.		
	Totals.	Native.	Foreign-born.	Totals.	Native.	Foreign-born.	Totals.	Native.	Foreign-born.
MACKINAC CO.—*Continued.*									
Holmes (inc. Mackinac vill.)	296	213	83	241	188	53	201	148	53
Mackinac village	227	175	52	182	153	29	171	138	33
Marquette	108	18	90	81	12	69	70	7	63
Moran	119	63	56	102	63	39	66	51	15
Newton	372	158	214	351	154	197	190	95	95
Portage	58	20	38	31	10	21	28	10	18
St. Ignace	67	43	24	50	37	13	43	37	
St. Ignace city	567	271	296	466	250	216	486	307	179
1st ward	58	22	36	45	17	28	53	26	27
2d ward	179	83	96	151	76	75	172	105	67
3d ward	181	104	77	149	98	51	131	100	31
4th ward	149	62	87	121	59	62	130	76	54
MACOMB CO.	9,116	5,595	3,521	6,271	4,679	1,592	6,736	5,191	1,545
Armada (inc. Armada village)	527	378	149	356	275	81	395	293	102
Armada village	203	152	51	131	105	26	170	129	41
Bruce (inc. part of Romeo vill.)	588	415	173	370	264	106	463	368	95
Romeo village (part of)	263	203	60	142	110	32	219	189	30
Chesterfield (including New Baltimore village)	582	400	182	407	340	67	384	327	57
New Baltimore village	251	148	103	171	135	36	186	161	25
Clinton	521	273	248	368	272	96	348	266	82
Erin	646	372	274	458	370	88	416	347	69
Harrison	183	128	55	137	106	31	121	97	24
Lenox (including the following villages)	657	358	299	429	302	127	474	350	124
New Haven village	134	99	35	79	64	15	107	88	19
Richmond village (part of)	86	43	43	61	39	22	75	56	19
Macomb	487	247	240	314	235	79	304	231	73
Ray	411	285	126	265	208	57	265	208	57
Richmond (including the following villages)	678	431	247	448	331	117	536	412	124
Memphis village (part of)	102	60	42	61	42	19	77	58	19
Richmond village (part of)	222	158	64	140	106	34	170	129	41
Shelby (inc. part of Utica vill.)	495	341	154	307	232	75	343	259	84
Utica village (part of)	117	92	25	68	61	7	92	79	13
Sterling (including part of Utica village)	532	250	282	373	242	131	331	235	96
Utica village (part of)	56	45	11	34	27	7	39	32	7
Warren (inc. Warren village)	684	303	381	464	319	145	450	330	120
Warren village	80	49	31	44	33	11	65	51	14
Washington (including part of Romeo village)	607	463	144	412	334	78	451	372	79
Romeo village (part of)	217	173	44	130	109	21	179	152	27
Memphis village (in Richmond, Macomb Co., and Riley, St. Clair Co.)	176	109	67	102	70	32	132	106	26
Richmond village (in Lenox and Richmond)	308	201	107	201	145	56	245	185	60
Romeo village (in Bruce and Washington)	480	376	104	272	219	53	398	341	57
Utica village (in Shelby and Sterling)	173	137	36	102	88	14	131	111	20
Mt. Clemens city	1,518	951	567	1,163	849	314	1,455	1,096	359
1st ward	581	383	198	451	338	113	558	442	116
2d ward	553	317	236	401	279	122	530	383	147
3d ward	384	251	133	311	232	79	367	271	96

TABLE XXVII.—CONTINUED.—*Voting, military and child-bearing ages.*

Counties, townships, villages, cities and wards.	Number of males aged 21 years and over—voting ages.			Number of males aged 18 to 45—military ages.			Number of females aged 16 to 45—child-bearing ages.		
	Totals.	Native.	Foreign-born.	Totals.	Native.	Foreign-born.	Totals.	Native.	Foreign-born.
MANISTEE Co.	6,862	2,450	4,412	5,501	2,342	3,159	5,259	2,509	2,750
Arcadia	214	93	121	155	74	81	153	92	61
Bear Lake (inc. Bear Lake vill.)	376	214	162	276	187	89	261	178	83
Bear Lake village	122	84	38	82	59	23	96	70	26
Brown	252	98	154	187	98	89	133	82	51
Cleon (inc. Copemish village)	344	267	77	257	205	52	224	197	27
Copemish village	139	95	44	115	82	33	92	76	16
Filer	492	117	375	392	143	249	415	153	262
Manistee	831	171	660	670	156	514	560	167	393
Maple Grove	145	96	49	121	85	36	77	67	10
Morilla	105	91	14	78	68	10	68	61	7
Onekama (inc. Onekama vill.)	254	139	115	178	117	61	183	131	52
Onekama village	101	57	44	78	52	26	78	54	24
Pleasanton	195	121	74	147	103	44	117	96	21
Springdale	71	49	22	60	43	17	44	33	11
Stronack	174	47	127	142	51	91	126	49	77
Manistee city	3,409	947	2,462	2,838	1,012	1,826	2,898	1,203	1,695
1st ward	400	92	308	348	98	250	324	100	224
2d ward	525	270	255	407	234	173	555	318	237
3d ward	595	144	451	507	168	339	399	206	193
4th ward	380	40	340	309	59	250	309	69	240
5th ward	460	157	303	392	162	230	380	169	211
6th ward	486	143	343	400	163	237	464	213	251
7th ward	563	101	462	475	128	347	467	128	339
MANITOU Co.	275	147	128	197	147	50	150	106	44
Chandler	69	50	19	54	45	9	41	33	8
Galilee	27	16	11	21	20	1	12	9	3
North Manitou	28	7	21	20	6	14	20	8	12
Peaine	126	63	63	86	66	20	61	46	15
South Manitou	25	11	14	16	10	6	16	10	6
MARQUETTE Co.	10,750	2,335	8,415	9,211	2,629	6,582	8,033	3,214	4,819
Champion	378	80	298	316	107	209	362	145	217
Chocolay	267	63	204	201	79	122	162	58	104
Ely	172	30	142	141	40	101	79	37	42
Forsyth	131	21	110	107	23	84	69	19	50
Humboldt	66	13	53	48	18	30	48	20	28
Ishpeming	225	40	185	185	38	147	140	46	94
Marquette	82	23	59	69	27	42	38	20	18
Michigamme	260	61	199	222	71	151	197	78	119
Negaunee	69	32	37	62	30	32	41	24	17
Republic	555	76	479	456	92	364	444	133	311
Richmond (inc. Palmer vill.)	192	24	168	174	27	147	133	36	97
Palmer village	175	22	153	160	24	136	121	29	92
Sands	95	32	63	76	32	44	31	17	14
Skandia	71	7	64	52	5	47	35	1	34
Tilden	220	26	194	181	38	143	158	47	111
Turin	58	22	36	50	22	28	18	8	10
Ishpeming city	3,340	422	2,918	3,003	539	2,464	2,479	821	1,658
1st ward	256	26	230	234	39	195	154	63	91
2d ward	466	61	405	415	76	339	279	112	167
3d ward	431	97	334	367	101	266	386	159	227
4th ward	596	40	556	558	61	497	382	76	306
5th ward	302	32	270	263	47	216	256	76	180
6th ward	307	19	288	274	26	248	271	58	213
7th ward	289	24	265	278	31	247	188	49	139
8th ward	267	22	245	240	31	209	187	56	131
9th ward	230	80	150	183	85	98	238	134	104
10th ward	196	21	175	191	42	149	138	38	100

TABLE XXVII.—CONTINUED.—*Voting, military and child-bearing ages.*

Counties, townships, villages, cities and wards.	Number of males aged 21 years and over—voting ages.			Number of males aged 18 to 45—military ages.			Number of females aged 16 to 45—child-bearing ages.		
	Totals.	Native.	Foreign-born.	Totals.	Native.	Foreign-born.	Totals.	Native.	Foreign-born.
MARQUETTE Co.—*Continued.*									
Marquette city	2,908	1,018	1,890	2,437	1,026	1,411	2,355	1,194	1,161
1st ward	540	148	392	463	163	300	322	126	196
2d ward	505	144	361	424	158	266	300	165	135
3d ward	286	112	174	231	119	112	239	142	97
4th ward	381	226	155	285	171	114	459	261	198
5th ward	431	138	293	370	152	218	355	164	191
6th ward	319	105	214	273	114	159	289	148	141
7th ward	276	80	196	249	86	163	252	104	148
8th ward	170	65	105	142	63	79	139	84	55
Negaunee city	1,661	345	1,316	1,431	415	1,016	1,244	510	734
1st ward	366	38	328	323	49	274	268	90	178
2d ward	319	73	246	271	92	179	237	103	134
3d ward	229	62	167	189	76	113	151	72	79
4th ward	385	115	270	318	125	193	356	164	192
5th ward	362	57	305	330	73	257	232	81	151
MASON Co.	5,087	2,500	2,587	3,894	2,194	1,700	3,761	2,291	1,470
Amber (including part of Scottville village)	360	199	161	268	176	92	233	166	67
Scottville village (part of)	80	61	19	59	50	9	62	53	9
Branch	113	74	39	92	65	27	71	58	13
Custer (including part of Scottville village)	417	269	148	322	221	101	302	232	70
Scottville village (part of)	71	48	23	50	41	9	61	55	6
Eden	186	140	46	140	114	26	132	118	14
Free Soil	236	123	113	158	105	53	157	104	53
Grant	116	44	72	79	47	32	64	31	33
Hamlin	67	33	34	54	32	22	37	23	14
Pere Marquette	284	116	168	215	106	109	189	101	88
Riverton	356	233	123	282	216	66	262	201	61
Sheridan	157	56	101	118	50	68	27	17	10
Sherman	207	149	58	146	112	34	141	113	28
Summit	148	107	41	123	102	21	105	87	18
Victory	235	98	137	153	85	68	134	82	52
Scottville village (in Amber and Custer)	151	109	42	109	91	18	123	108	15
Ludington city	2,205	859	1,346	1,744	763	981	1,907	958	949
1st ward	330	168	162	276	144	132	296	176	120
2d ward	368	243	125	266	196	70	377	267	110
3d ward	402	108	294	317	101	216	325	126	199
4th ward	489	116	373	404	114	290	386	140	246
5th ward	552	190	362	435	173	262	468	216	252
6th ward	64	34	30	46	35	11	55	33	22
MECOSTA Co.	5,759	3,867	1,892	4,222	3,057	1,165	4,263	3,229	1,034
Ætna (including part of Morley village)	275	185	90	189	143	46	182	136	46
Morley village (part of)	72	46	26	52	34	18	66	47	19
Austin	189	126	63	136	109	27	134	103	31
Big Rapids	190	119	71	129	90	39	119	76	43
Chippewa	291	194	97	237	171	66	202	154	48
Colfax	228	122	106	163	89	74	156	99	57
Deerfield (including part of Morley village)	377	229	148	274	186	88	252	188	64
Morley village (part of)	41	27	14	27	20	7	37	30	7
Fork	214	179	35	167	143	24	122	110	12
Grant	170	136	34	127	105	22	113	101	12
Green	414	256	158	301	213	88	279	206	73
Hinton	344	251	93	239	176	63	253	209	44

TABLE XXVII.—CONTINUED.—*Voting, military and child-bearing ages.*

Counties, townships, villages, cities and wards.	Number of males aged 21 years and over—voting ages.			Number of males aged 18 to 45—military ages.			Number of females aged 16 to 45—child-bearing ages.		
	Totals.	Native.	Foreign-born.	Totals.	Native.	Foreign-born.	Totals.	Native.	Foreign-born.
MECOSTA CO.—*Continued.*									
Martiny	150	105	45	131	106	25	112	87	25
Mecosta	259	171	88	187	140	47	170	127	43
Millbrook	347	260	87	276	223	53	251	219	32
Morton (inc. Mecosta village)	321	221	100	229	162	67	218	163	55
Mecosta village	161	124	37	121	93	28	118	98	20
Sheridan	175	130	45	148	112	36	131	108	23
Wheatland	407	271	136	308	227	81	255	200	55
Morley village (in Ætna and Deerfield)	113	73	40	79	54	25	103	77	26
Big Rapids city	1,408	912	496	981	662	319	1,314	943	371
1st ward	245	194	51	157	133	24	260	210	50
2d ward	236	162	74	174	122	52	234	160	74
3d ward	388	233	155	254	151	103	362	255	107
4th ward	240	185	55	169	140	29	223	180	43
5th ward	299	138	161	227	116	111	235	138	97
MENOMINEE CO.	7,302	2,024	5,278	6,443	2,093	4,350	4,657	2,119	2,538
Cedarville	261	74	187	238	71	167	106	62	44
Holmes	220	55	165	192	54	138	40	16	24
Ingallston	150	66	84	119	64	55	88	44	44
Mellen	269	94	175	213	98	115	174	93	81
Menominee	285	37	248	242	49	193	125	35	90
Meyer	427	96	331	418	97	321	182	62	120
Nadeau	530	139	391	466	150	316	347	124	223
Spalding	585	150	435	490	152	338	340	122	218
Stephenson	710	185	525	560	194	366	489	208	281
Menominee city	3,865	1,128	2,737	3,505	1,164	2,341	2,766	1,353	1,413
1st ward	811	243	568	763	250	513	414	227	187
2d ward	801	228	573	737	243	494	528	261	267
3d ward	461	130	331	412	147	265	419	197	222
4th ward	496	147	349	437	143	294	391	178	213
5th ward	403	117	286	343	114	229	324	183	141
6th ward	500	135	365	457	145	312	357	146	211
7th ward	393	128	265	356	122	234	333	161	172
MIDLAND CO.	3,643	2,194	1,449	2,714	1,776	938	2,643	1,795	848
Edenville	150	88	62	117	76	41	99	60	39
Geneva	153	99	54	120	82	38	114	78	36
Greendale	52	43	9	47	44	3	34	29	5
Homer	173	119	54	125	96	29	102	73	29
Hope	227	108	119	170	88	82	155	91	64
Ingersoll	336	198	138	247	156	91	248	170	78
Jasper	210	161	49	143	116	27	138	117	21
Jerome	157	80	77	116	67	49	100	70	30
Larkin	218	65	153	170	62	108	135	50	85
Lee	81	45	36	56	34	22	46	28	18
Lincoln	82	49	33	61	40	21	51	31	20
Midland	317	200	117	220	149	71	210	140	70
Mt. Hayley	140	49	91	101	53	48	95	63	32
Porter	171	110	61	123	93	30	132	106	26
Warren (inc. Coleman village)	501	313	188	420	269	151	391	255	136
Coleman village	328	205	123	274	173	101	277	178	99
Midland city	675	467	208	478	351	127	593	434	159
1st ward	163	109	54	122	85	37	134	98	36
2d ward	252	177	75	170	128	42	219	164	55
3d ward	158	107	51	106	75	31	155	113	42
4th ward	102	74	28	80	63	17	85	59	26

TABLE XXVII.—CONTINUED.—*Voting, military and child-bearing ages.*

Counties, townships, villages, cities and wards.	Number of males aged 21 years and over—voting ages.			Number of males aged 18 to 45—military ages.			Number of females aged 16 to 45—child-bearing ages.		
	Totals.	Native.	Foreign-born.	Totals.	Native.	Foreign-born.	Totals.	Native.	Foreign-born.
MISSAUKEE CO.	2,203	982	1,221	1,840	884	956	1,297	785	512
Ætna	128	63	65	113	61	52	49	35	14
Bloomfield	47	34	13	34	30	4	31	29	2
Caldwell	207	115	92	178	108	70	88	63	25
Clam Union	221	41	180	173	49	124	167	61	106
Forest	149	65	84	118	50	68	39	35	4
Lake (including part of Lake City village)	202	60	142	174	48	126	110	46	64
Lake City village (part of)	7	3	4	4	[illegible]	1	9	8	1
Norwich	97	68	29	79	59	20	69	54	15
Pioneer	56	52	4	39	36	3	38	34	[illegible]
Reeder (including part of Lake City village)	449	191	258	394	178	216	299	186	113
Lake City village (part of)	332	142	190	302	135	167	243	156	87
Richland (including part of McBain village)	287	104	183	248	106	142	162	81	81
McBain village (part of)	15	[illegible]	6	15	11	4	7	4	3
Riverside (including part of McBain village)	320	160	160	263	141	122	212	132	80
McBain village (part of)	194	136	58	174	123	51	141	105	35
West Branch	40	29	11	27	18	9	33	29	4
Lake City village (in Lake and Reeder)	339	145	194	306	138	168	252	164	88
McBain village (in Richland and Riverside)	209	145	64	189	134	55	148	110	38
MONROE CO.	9,256	7,112	2,144	6,574	5,865	709	6,791	6,130	661
Ash	553	412	141	392	351	41	399	358	41
Bedford	593	487	106	410	373	37	433	410	23
Berlin	473	388	85	361	338	23	363	336	27
Dundee (inc. Dundee village)	1,033	813	220	625	534	91	680	600	80
Dundee village	347	307	40	205	187	18	248	232	16
Erie	386	346	40	297	283	14	295	281	14
Exeter	534	397	137	419	366	53	351	320	31
Frenchtown	541	405	136	389	365	24	372	348	24
Ida	430	297	133	317	273	44	305	260	45
LaSalle	372	307	65	279	262	17	255	251	4
London	394	308	[illegible]	266	237	29	269	248	21
Milan (inc. part of Milan vill.)	619	538	81	447	412	35	463	426	37
Milan village (part of)	106	96	10	81	77	4	98	[illegible]	5
Monroe	276	207	69	179	161	18	177	167	10
Raisinville	506	345	161	408	356	52	338	295	43
Summerfield (inc. Petersburg village)	591	462	129	391	338	53	378	325	53
Petersburg village	134	109	25	72	63	9	88	78	10
Whiteford	538	388	150	363	318	45	347	299	48
Milan village (in Milan, Monroe Co., and York, Washtenaw Co.)	272	241	31	192	179	13	242	229	13
Monroe city	1,417	1,012	405	1,031	898	133	1,366	1,206	160
1st ward	459	277	182	329	268	61	394	338	56
2d ward	278	217	61	215	186	29	283	244	39
3d ward	462	345	117	334	307	27	379	347	32
4th ward	218	173	45	153	137	16	310	277	33
MONTCALM CO.	9,713	7,178	2,535	6,726	5,260	1,466	7,032	5,709	1,323
Belvidere	351	283	68	268	224	44	236	206	30
Bloomer (including Carson City village)	706	614	92	476	437	39	515	469	46
Carson City village	302	257	45	192	167	25	251	221	30
Bushnell	423	377	46	283	271	12	279	265	14

TABLE XXVII.—CONTINUED.—*Voting, military and child-bearing ages.*

Counties, townships, villages, cities and wards.	Number of males aged 21 years and over—voting ages.			Number of males aged 18 to 45—military ages.			Number of females aged 16 to 45—child-bearing ages.		
	Totals.	Native.	Foreign-born.	Totals.	Native.	Foreign-born.	Totals.	Native.	Foreign-born.
MONTCALM CO.—*Continued.*									
Cato (inc. Lakeview village)	598	447	151	433	347	86	443	364	79
Lakeview village	317	249	68	225	182	43	252	220	32
Crystal	429	386	43	291	270	21	309	294	15
Day (inc. McBride village)	401	331	70	288	242	46	321	282	39
McBride village	91	83	8	54	50	4	78	73	5
Douglass	331	205	126	227	154	73	216	165	51
Eureka	277	224	53	194	157	37	211	173	38
Evergreen (including part of Sheridan village)	418	341	78	296	256	40	275	239	36
Sheridan village (part of)	87	68	19	48	38	10	58	50	8
Fairplain (including part of Sheridan village)	416	305	111	278	222	56	280	229	51
Sheridan village (part of)	2	2	.....	1	1	.....	1	1	.....
Ferris	352	318	34	259	243	16	241	227	14
Home (inc. Edmore village)	460	339	121	326	250	76	333	259	74
Edmore village	217	168	49	145	117	28	162	136	26
Maple Valley	567	304	263	392	228	164	384	260	124
Montcalm	428	223	205	285	174	111	264	169	95
Pierson (inc. Pierson village)	348	268	80	215	185	30	258	219	39
Pierson village	62	59	3	40	39	1	45	44	1
Pine	339	154	185	245	131	114	223	133	90
Reynolds (including Howard City village)	605	458	147	439	332	107	448	347	101
Howard City village	407	286	121	304	210	94	326	237	89
Richland	294	239	55	206	180	26	202	177	25
Sidney (including part of Sheridan village)	404	216	188	280	161	119	263	162	101
Sheridan village (part of)	30	25	5	18	15	3	27	22	5
Winfield	324	165	159	237	135	102	222	140	82
Sheridan village (in Evergreen, Fairplain and Sidney)	119	95	24	67	54	13	86	73	13
Greenville city	881	677	204	587	470	117	802	670	132
1st ward	268	211	57	174	138	36	238	198	40
2d ward	307	230	77	209	168	41	302	252	50
3d ward	306	236	70	204	164	40	262	220	42
Stanton city	360	304	56	221	191	30	307	260	47
1st ward	194	159	35	117	98	19	169	143	26
2d ward	166	145	21	104	93	11	138	117	21
MONTMORENCY CO.	784	338	446	666	300	366	480	247	233
Albert	300	141	159	265	135	130	169	106	63
Briley (inc. Atlanta village)	94	60	34	73	47	26	56	43	13
Atlanta village	38	18	20	31	15	16	20	14	6
Hillman (inc. Hillman vill.)	171	49	122	144	44	100	118	43	75
Hillman village	61	15	46	46	12	34	49	17	32
Montmorency	66	13	53	59	16	43	44	8	36
Rust	72	25	47	65	22	43	46	16	30
Vienna	43	23	20	31	17	14	23	15	8
Wheatfield	38	27	11	29	19	10	24	16	8
MUSKEGON CO.	10,036	4,778	5,258	7,275	4,051	3,224	7,962	4,755	3,207
Blue Lake	48	44	4	26	26	.....	23	21	2
Casinova (including part of Casnovia village)	534	388	146	364	291	73	389	309	80
Casnovia village (part of)	52	41	11	33	27	6	53	42	11
Cedar Creek	113	77	36	83	69	14	73	59	14
Dalton	231	103	128	151	77	74	128	65	63

TABLE XXVII.—CONTINUED.—*Voting, military and child-bearing ages.*

Counties, townships, villages, cities and wards.	Number of males aged 21 years and over—voting ages.			Number of males aged 18 to 45—military ages.			Number of females aged 16 to 45—child-bearing ages.		
	Totals.	Native.	Foreign-born.	Totals.	Native.	Foreign-born.	Totals.	Native.	Foreign-born.
MUSKEGON CO.—*Continued.*									
Eggleston	102	60	42	72	50	22	57	34	23
Fruitland	189	76	113	114	60	54	113	69	46
Fruitport (including part of Fruitport village)	217	130	87	145	97	48	140	103	37
Fruitport village (part of)	59	39	20	42	27	15	43	35	8
Holton	265	173	92	169	126	43	144	114	30
Laketon	128	60	68	92	51	41	92	67	25
Montague (inc. Montague vill.)	428	209	219	277	165	112	321	214	107
Montague village	353	175	178	227	140	87	271	186	85
Moorland	293	196	97	235	167	68	188	155	33
Muskegon (including part of Muskegon Heights village)	398	129	269	269	100	169	288	118	170
Muskegon Heights village (part of)	89	48	41	69	35	34	72	43	29
Norton (including part of Muskegon Heights village)	339	186	153	220	139	81	230	145	85
Muskegon Heights village (part of)	117	75	42	96	63	33	92	54	38
Ravenna	433	275	158	311	229	82	311	263	48
Sullivan	146	92	54	111	82	29	93	72	21
Whitehall (inc. Whitehall vill.)	506	215	291	331	161	170	413	235	178
Whitehall village	472	195	277	309	142	167	389	212	177
White River	155	68	87	111	67	44	92	58	34
Casnovia village (in Tyrone, Kent Co., and Casinova, Muskegon Co.)	89	68	21	55	44	11	81	65	16
Muskegon Heights village (in Muskegon and Norton)	206	123	83	165	98	67	164	97	67
Muskegon city	5,264	2,173	3,091	4,011	1,994	2,017	4,690	2,551	2,139
1st ward	621	248	373	484	238	246	469	245	224
2d ward	702	204	498	548	186	362	594	243	351
3d ward	535	197	338	368	189	179	494	287	207
4th ward	585	370	215	459	324	135	535	382	153
5th ward	810	462	348	581	395	186	856	561	295
6th ward	823	300	523	637	283	354	781	408	373
7th ward	750	253	497	605	252	353	615	279	336
8th ward	438	139	299	329	127	202	346	146	200
North Muskegon city	247	124	123	183	100	83	175	103	72
1st ward	84	35	49	61	29	32	56	32	24
2d ward	99	62	37	75	49	26	71	49	22
3d ward	64	27	37	47	22	25	48	22	26
NEWAYGO CO.	5,566	3,878	1,688	3,990	3,020	970	3,756	2,979	777
Ashland (inc. Grant village)	460	336	124	305	247	58	323	264	59
Grant village	60	38	22	34	27	7	41	29	12
Barton	251	172	79	179	135	44	157	115	42
Beaver	125	103	22	96	85	11	83	70	13
Big Prairie	188	132	56	147	114	33	75	68	7
Bridgeton	182	149	33	127	111	16	105	89	16
Brooks (including part of Newaygo village)	324	250	74	229	185	44	234	191	43
Newaygo village (part of)	227	165	62	160	124	36	173	139	34
Croton (inc. Croton village)	179	141	38	116	99	17	107	94	13
Croton village	33	26	7	24	22	2	17	15	2
Dayton (including part of Fremont village)	605	441	164	414	333	81	454	379	75
Fremont village (part of)	237	188	49	160	130	30	195	162	33
Denver (including part of Hesperia village)	293	239	54	201	173	28	226	199	27

TABLE XXVII.—CONTINUED.—*Voting, military and child-bearing ages.*

Counties, townships, villages, cities and wards.	Number of males aged 21 years and over—voting ages.			Number of males aged 18 to 45—military ages.			Number of females aged 16 to 45—child-bearing ages.		
	Totals.	Native.	Foreign-born.	Totals.	Native.	Foreign-born.	Totals.	Native.	Foreign-born.
NEWAYGO CO.—*Continued.*									
Hesperia village (part of)	72	64	8	46	40	[illegible]	65	56	[illegible]
Ensley	334	256	78	236	194	42	235	202	33
Everett	134	112	22	87	76	11	80	75	5
Garfield (including part of Newaygo village)	404	224	180	269	173	96	265	181	84
Newaygo village (part of)	142	86	56	100	67	33	104	79	25
Goodwell	102	73	29	87	72	15	69	55	14
Grant	123	93	30	79	62	17	86	66	20
Home	297	189	108	268	175	93	186	121	65
Lincoln	110	79	31	80	60	20	78	62	16
Monroe	226	126	100	181	111	70	156	117	39
Norwich	142	88	54	95	68	27	89	67	22
Sheridan (including part of Fremont village)	490	269	221	342	224	118	329	233	96
Fremont village (part of)	155	118	37	97	78	19	120	105	15
Sherman	192	122	70	142	98	44	136	108	28
Troy	86	70	16	59	50	9	54	47	7
Wilcox (including White Cloud village)	319	214	105	251	175	76	229	176	53
White Cloud village	198	122	76	152	94	58	145	101	44
Fremont village (in Dayton and Sheridan)	392	306	86	257	208	49	215	267	48
Hesperia village (in Denver, Newaygo Co., and New Field, Oceana Co.)	137	119	18	86	72	14	127	112	15
Newaygo village (in Brooks and Garfield)	369	251	118	260	191	69	277	218	59
OAKLAND CO.	13,722	10,403	3,319	9,297	7,555	1,742	9,592	7,984	1,608
Addison (inc. Leonard village)	377	313	64	267	227	40	235	197	38
Leonard village	103	80	23	71	58	13	66	55	11
Avon (inc. Rochester village)	557	536	121	423	352	71	465	390	75
Rochester village	313	267	46	182	160	22	250	214	36
Bloomfield (including Birmingham village)	617	458	159	406	333	73	478	409	69
Birmingham village	281	206	75	170	134	36	250	210	40
Brandon	417	360	57	284	255	29	267	244	23
Commerce	370	289	81	228	191	37	254	221	33
Farmington (including Farmington village)	558	370	188	383	269	114	315	246	69
Farmington village	110	88	22	67	52	15	85	78	7
Groveland	309	250	59	199	180	19	195	174	21
Highland	425	348	77	278	249	29	293	257	36
Holly (including Holly village)	707	605	102	452	399	53	488	425	63
Holly village	393	338	55	250	218	32	306	267	39
Independence (including Clarkston village)	402	333	69	279	251	28	304	283	21
Clarkston village	114	97	17	68	64	4	90	86	4
Lyon (inc. South Lyons vill.)	555	408	147	362	280	82	368	295	73
South Lyons village	235	171	64	152	110	42	165	130	35
Milford (inc. Milford village)	628	505	123	389	351	38	473	436	37
Milford village	356	287	69	207	186	21	301	277	24
Novi	431	341	90	278	226	52	260	217	43
Oakland	285	237	48	215	181	34	196	167	29
Orion (inc. Orion village)	437	369	68	286	248	38	305	265	40
Orion village	183	159	24	105	94	11	147	130	17
Oxford (inc. Oxford village)	664	552	112	435	360	75	490	420	70
Oxford village	341	279	62	213	174	39	266	218	48

TABLE XXVII.—CONTINUED.—*Voting, military and child-bearing ages.*

Counties, townships, villages, cities and wards.	Number of males aged 21 years and over—voting ages.			Number of males aged 18 to 45—military ages.			Number of females aged 16 to 45—child-bearing ages.		
	Totals.	Native.	Foreign-born.	Totals.	Native.	Foreign-born.	Totals.	Native.	Foreign-born.
OAKLAND CO.—*Continued.*									
Pontiac	309	248	61	219	186	33	214	186	28
Rose	414	265	49	215	189	26	206	183	23
Royal Oak (including Royal Oak village)	559	312	247	402	276	126	353	253	100
Royal Oak village	112	75	37	71	48	23	81	55	26
Southfield	458	282	176	332	241	91	305	240	65
Springfield	340	265	75	224	189	35	231	209	22
Troy	443	312	131	294	223	71	308	251	57
Waterford	401	311	90	248	208	40	232	200	32
West Bloomfield	352	267	85	266	209	57	234	189	45
White Lake	284	220	64	194	175	19	156	141	15
Pontiac city	2,423	1,647	776	1,739	1,307	432	1,967	1,486	481
1st ward	328	215	113	243	178	65	276	207	69
2d ward	439	282	157	316	223	93	395	286	109
3d ward	438	306	132	306	234	72	362	290	72
4th ward	976	669	307	691	531	160	745	550	195
5th ward	242	175	67	183	141	42	189	153	36
OCEANA CO.	4,796	3,589	1,207	3,436	2,775	661	3,309	2,712	597
Benona	327	222	105	223	168	55	228	174	54
Clay Banks	244	146	98	164	124	40	133	101	32
Colfax	48	43	5	37	34	3	35	29	6
Crystal	247	210	37	196	174	22	156	142	14
Elbridge	386	335	51	298	275	23	255	225	30
Ferry	370	237	33	197	185	12	198	183	15
Golden	286	212	74	202	165	37	192	157	35
Grant	223	109	114	169	100	69	153	86	67
Greenwood	144	120	24	112	96	16	107	90	17
Hart (including Hart village)	605	571	134	468	397	71	493	422	71
Hart village	310	263	47	204	177	27	247	207	40
Leavitt	247	201	46	167	144	23	172	148	24
New Field (including part of Hesperia village)	231	204	27	152	137	15	174	155	19
Hesperia village (part of)	65	55	10	40	32	8	62	56	6
Otto	40	34	6	35	32	3	27	24	3
Pentwater (including Pentwater village)	441	296	145	321	244	77	327	260	67
Pentwater village	409	276	133	299	229	70	304	244	60
Shelby (inc. Shelby village)	690	504	186	494	369	125	507	403	104
Shelby village	274	229	45	139	167	32	221	189	32
Weare	267	145	122	201	131	70	152	113	39
Hesperia village (in Denver, Newaygo Co., and New Field, Oceana Co.)	137	119	18	86	72	14	127	112	15
OGEMAW CO.	1,582	792	790	1,228	660	568	1,136	651	485
Beaver Lake	36	21	15	28	19	9	18	17	1
Churchill	103	27	76	86	28	58	87	35	52
Cumming	108	48	60	86	41	45	82	37	45
Edwards	91	39	52	67	31	36	62	37	25
Foster	41	29	12	23	17	6	21	16	5
Goodar	64	32	32	54	30	24	30	17	13
Hill	23	8	15	19	7	12	16	9	7
Horton	67	20	47	55	20	35	46	20	26
Klacking	82	37	45	56	26	30	69	36	33
Logan	27	8	19	19	6	13	20	15	5
Mills	27	22	5	18	14	4	14	12	2

TABLE XXVII.—CONTINUED.—*Voting, military and child-bearing ages.*

Counties, townships, villages, cities and wards.	Number of males aged 21 years and over—voting ages.			Number of males aged 18 to 45—military ages.			Number of females aged 16 to 45—child-bearing ages.		
	Totals.	Native.	Foreign-born.	Totals.	Native.	Foreign-born.	Totals.	Native.	Foreign-born.
OGEMAW CO.—*Continued.*									
Ogemaw	45	26	19	25	17	8	31	19	12
Richland	176	85	91	148	76	72	119	75	44
Rose	192	128	64	157	113	44	131	96	35
West Branch (including West Branch village)	500	262	238	387	215	172	390	210	180
West Branch village	340	195	145	261	160	101	284	159	125
ONTONAGON CO.	2,836	1,125	1,711	2,568	1,108	1,460	1,302	830	472
Bohemia	62	17	45	56	13	43	35	21	14
Carp Lake	35	14	21	31	12	19	5	5	------
Greenland	84	49	35	55	50	5	40	37	3
Interior	838	231	607	799	232	567	260	128	132
McMillan	739	327	412	676	310	366	379	227	152
Ontonagon (including Ontonagon village)	917	399	518	837	396	441	482	325	157
Ontonagon village	763	331	432	708	335	373	413	280	133
Rockland	161	88	73	114	95	19	101	87	14
OSCEOLA CO.	4,560	2,773	1,787	3,394	2,266	1,128	3,224	2,245	979
Burdell (inc. Tustin village)	280	160	120	216	130	86	165	107	58
Tustin village	90	62	28	70	49	21	58	44	14
Cedar	57	33	24	43	25	18	38	25	13
Evart (including part of Evart village)	297	188	109	205	143	62	196	150	46
Evart village (part of)	113	69	44	77	50	27	79	53	26
Hartwick	135	105	30	106	83	23	94	80	14
Hersey (inc. Hersey village)	364	216	148	260	166	94	236	159	77
Hersey village	97	55	42	65	40	25	74	54	20
Highland	150	104	46	132	102	30	95	75	20
Le Roy (inc. Le Roy village)	318	190	128	236	150	86	226	158	68
Le Roy village	116	87	29	95	70	25	91	70	21
Lincoln	328	181	147	216	141	75	198	135	63
Marion (inc. Marion village)	353	253	100	282	219	63	217	169	48
Marion village	198	136	62	158	115	43	127	96	31
Middle Branch	75	47	28	60	40	20	58	43	15
Orient	203	122	81	157	102	55	145	111	34
Osceola (including part of Evart village)	434	277	157	314	219	95	353	235	118
Evart village (part of)	243	178	65	171	138	33	229	172	57
Richmond (including Reed City village)	941	462	479	712	400	312	758	464	294
Reed City village	619	346	273	471	284	187	535	344	191
Rose Lake	189	124	65	144	102	42	134	97	37
Sherman	263	184	79	188	147	41	198	149	49
Sylvan	173	127	46	123	97	26	113	88	25
Evart village (in Evart and Osceola)	356	247	109	248	188	60	308	225	83
OSCODA CO.	673	388	285	524	312	212	332	246	86
Atherton	19	16	3	14	13	1	19	18	1
Big Creek	58	43	15	36	26	10	33	28	5
Comins	140	90	50	104	67	37	79	58	21
Elmer	217	92	125	185	89	95	34	27	7
Greenwood	31	26	5	19	15	4	14	11	3
Harmon	51	29	22	44	29	15	34	26	8
Mentor	137	75	62	114	64	50	106	67	39
Mount Pindus	20	17	3	9	9	------	13	11	2

TABLE XXVII.—CONTINUED.—*Voting, military and child-bearing ages.*

Counties, townships, villages, cities and wards.	Number of males aged 21 years and over—voting ages.			Number of males aged 18 to 45—military ages.			Number of females aged 16 to 45—child-bearing ages.		
	Totals.	Native.	Foreign-born.	Totals.	Native.	Foreign-born.	Totals.	Native.	Foreign-born.
OTSEGO CO.	1,601	848	753	1,327	730	597	945	595	350
Bagley (including part of Gaylord village)	328	184	144	286	170	116	207	129	78
Gaylord village (part of)	120	92	28	95	77	18	100	79	21
Charlton	46	28	18	40	24	16	25	15	10
Chester	71	32	39	58	26	32	36	16	20
Corwith	249	162	87	197	142	55	147	114	33
Dover	52	21	31	40	18	22	33	14	19
Elmira	180	122	58	147	97	50	114	85	29
Hayes	133	43	90	123	35	88	42	34	8
Livingston (including part of Gaylord village)	344	191	153	270	159	111	244	135	109
Gaylord village (part of)	167	111	56	132	90	42	126	84	42
Otsego Lake	198	65	133	166	59	107	97	53	44
Gaylord village (in Bagley and Livingston)	287	203	84	227	167	60	226	163	63
OTTAWA CO.	10,498	5,352	5,146	7,557	5,032	2,525	7,762	5,383	2,379
Allandale	372	198	174	261	161	100	258	163	95
Blendon	346	114	232	262	136	126	231	115	116
Chester (including part of Lisbon village)	468	310	158	327	260	67	296	253	43
Lisbon village (part of)	17	12	5	11	11		15	13	2
Crockery	359	191	168	227	150	77	229	160	69
Georgetown	527	337	190	368	293	75	364	283	81
Grand Haven	253	111	142	173	106	67	144	79	65
Holland (including part of Zeeland village)	780	343	437	522	362	160	585	398	187
Zeeland village (part of)	25	12	13	17	13	4	22	13	[illegible]
Jamestown	556	246	310	394	233	161	411	274	137
Olive	563	259	304	391	232	159	370	223	147
Polkton (including Coopersville village)	762	518	244	509	406	103	522	439	83
Coopersville village	235	195	40	138	122	16	192	177	15
Robinson	179	109	70	135	88	47	134	92	42
Spring Lake (including Spring Lake village)	528	232	296	327	191	136	379	249	130
Spring Lake village	223	116	107	138	93	45	181	138	43
Tallmage	462	299	163	308	230	78	293	224	69
Wright	510	396	114	356	319	37	309	276	33
Zeeland (including part of Zeeland village)	786	308	478	584	399	185	602	431	171
Zeeland village (part of)	203	76	127	134	90	44	172	123	49
Lisbon village (in Sparta, Kent Co. and Chester, Ottawa Co.)	58	51	7	39	39		44	41	3
Zeeland village (in Holland and Zeeland)	228	88	140	151	103	48	194	136	58
Grand Haven city	1,313	553	760	931	553	378	1,182	756	426
1st ward	285	115	170	224	129	95	242	150	92
2d ward	228	137	91	152	116	36	221	170	51
3d ward	574	232	342	400	228	172	548	354	194
4th ward	226	69	157	155	80	75	171	82	89
Holland city	1,734	828	906	1,482	913	569	1,453	968	485
1st ward	513	242	271	449	267	182	424	286	138
2d ward	279	155	124	245	161	84	201	134	67
3d ward	470	221	249	404	266	138	417	283	134
4th ward	380	172	208	311	176	135	338	222	116
5th ward	92	38	54	73	43	30	73	43	30

TABLE XXVII.—CONTINUED.—*Voting, military, and child-bearing ages.*

Counties, townships, villages, cities and wards.	Number of males aged 21 years and over—voting ages.			Number of males aged 18 to 45—military ages.			Number of females aged 16 to 45—child-bearing ages.		
	Totals.	Native.	Foreign-born.	Totals.	Native.	Foreign-born.	Totals.	Native.	Foreign-born.
PRESQUE ISLE CO.	1,665	393	1,272	1,314	503	811	877	395	482
Allis	92	45	47	69	33	36	51	24	27
Bearinger	105	40	65	87	37	50	47	22	25
Belknap	326	70	256	252	95	157	133	70	63
Bismarck	38	16	22	28	18	10	17	10	7
Case	96	34	62	77	35	42	43	14	29
Krakow	88	7	81	58	19	39	61	20	41
Metz	259	45	214	249	63	186	63	23	40
Moltke	105	17	88	72	29	43	64	25	39
Posen	268	25	243	179	63	116	200	82	118
Presque Isle	57	25	32	37	22	15	34	24	10
Rogers (inc. Rogers village)	231	69	162	206	89	117	164	81	83
Rogers village	134	39	95	120	49	71	121	57	64
ROSCOMMON CO.	643	303	340	494	246	248	303	201	102
Denton	22	15	7	17	11	6	12	8	4
Gerrish	25	12	13	17	11	6	14	13	1
Higgins	231	152	79	166	118	48	156	116	40
Markey	15	11	4	11	9	2	7	6	1
Nester	117	43	74	95	39	56	24	12	12
Richfield	37	18	19	27	11	16	13	9	4
Roscommon	91	26	65	76	25	51	23	15	8
St. Helens	105	26	79	85	22	63	54	22	32
SAGINAW CO.	22,725	11,663	11,062	17,235	10,677	6,558	18,385	12,076	6,309
Albee	216	130	86	153	109	44	145	108	37
Birch Run	427	291	136	285	234	51	285	242	43
Blumfield	400	211	189	307	231	76	283	230	53
Brady (inc. Oakley village)	436	333	103	312	256	56	299	250	49
Oakley village	94	76	18	63	55	8	64	58	6
Brant	367	218	149	268	168	100	247	179	68
Bridgeport	577	322	255	387	276	111	340	238	102
Buena Vista	875	302	573	680	313	367	643	334	309
Carrollton (inc. Carrolton vill.)	518	145	374	402	149	253	413	178	235
Carrolton village	211	73	138	153	71	82	178	101	77
Chapin	219	182	37	164	147	17	158	145	13
Chesaning (inc. Chesaning vill.)	693	528	165	453	368	85	505	412	93
Chesaning village	331	264	67	213	177	36	257	214	43
Frankenmuth	522	307	215	413	343	70	387	342	45
Fremont	254	123	131	183	98	85	175	109	66
James	211	102	109	184	108	76	92	62	30
Jonesfield (inc. Merrill vill.)	350	176	174	274	161	113	248	155	93
Merrill village	128	75	53	98	68	30	99	69	30
Kochville	267	146	121	187	155	32	151	129	22
Lakefield	159	59	100	113	50	63	102	60	42
Maple Grove	418	245	173	297	220	77	287	221	66
Marion	160	49	111	119	47	72	114	38	76
Richland	389	197	192	286	166	120	270	169	101
Saginaw	408	230	178	285	209	76	261	202	59
Spaulding	160	68	92	104	64	40	102	58	44
St. Charles (including St. Charles village)	458	323	135	324	249	75	308	255	53
St. Charles village	164	127	37	105	88	17	117	102	15
Swan Creek	151	76	75	104	56	48	109	73	36
Taymouth	486	270	216	337	235	102	299	215	84
Thomastown	317	144	173	224	134	90	222	141	81
Tittabawassee	473	290	183	342	249	93	339	242	97
Zilwaukie	366	112	254	308	140	168	254	142	112

TABLE XXVII.—CONTINUED.—*Voting, military, and child-bearing ages.*

Counties, townships, villages, cities and wards.	Number of males aged 21 years and over—voting ages.			Number of males aged 18 to 45—military ages.			Number of females aged 16 to 45—child-bearing ages.		
	Totals.	Native.	Foreign-born.	Totals.	Native.	Foreign-born.	Totals.	Native.	Foreign-born.
SAGINAW CO.—*Continued.*									
Saginaw city	12,447	6,084	6,363	9,740	5,742	3,998	11,347	7,147	4,200
1st ward	990	481	509	776	454	322	802	493	309
2d ward	1,100	579	521	846	535	311	1,067	709	358
3d ward	940	510	430	741	458	283	651	403	248
4th ward	989	432	557	775	451	324	889	556	333
5th ward	1,153	585	568	884	528	356	1,291	844	447
6th ward	539	282	257	436	255	181	551	366	185
7th ward	1,134	534	600	914	528	386	1,123	669	454
8th ward	620	287	333	485	250	235	503	306	197
9th ward	536	333	203	404	286	118	433	310	123
10th ward	967	475	492	755	440	315	825	497	328
11th ward	913	352	561	742	366	376	874	491	383
12th ward	711	352	359	539	321	218	680	444	236
13th ward	539	302	237	400	279	121	529	374	155
14th ward	616	276	340	471	273	198	505	322	183
15th ward	700	304	396	572	318	254	624	363	261
SANILAC CO.	8,875	2,858	6,017	6,628	3,019	3,609	6,604	3,293	3,311
Argyle	216	49	167	181	69	112	154	68	86
Austin	257	56	201	198	65	133	194	84	110
Bridgehampton (including part of Carsonville village)	380	132	248	283	144	139	270	146	124
Carsonville village (part of)	33	17	16	26	19	7	23	17	6
Buel	249	90	159	192	95	97	165	88	77
Custer (including part of Sanilac Center village)	225	67	158	168	58	110	171	70	101
Sanilac Center vill. (part of)	29	13	16	21	10	11	23	14	9
Delaware	556	124	432	385	159	226	363	160	203
Elk	391	147	244	290	152	138	288	147	141
Elmer	225	41	184	167	38	129	179	46	133
Evergreen	263	87	176	190	77	113	170	67	103
Flynn	222	54	168	189	57	132	158	54	104
Forester	242	69	173	172	73	99	185	93	92
Fremont	286	102	184	209	108	101	198	93	105
Greenleaf	225	83	142	186	97	89	149	71	78
Lamotte	200	57	143	152	52	100	147	70	77
Lexington (including the following villages)	772	348	424	534	345	189	668	443	225
Croswell village	174	77	97	127	70	57	153	88	65
Lexington village	189	101	88	123	98	25	193	145	48
Maple Valley (including Brown City village)	464	133	331	366	143	223	354	158	196
Brown City village	157	54	103	123	52	71	124	51	73
Marion (inc. Deckerville vill.)	443	123	320	331	124	207	345	157	188
Deckerville village	81	38	43	53	28	25	59	35	24
Marlette (inc. Marlette vill.)	662	208	454	523	220	303	512	259	253
Marlette village	238	93	145	185	91	94	209	119	90
Minden (inc. Minden village)	284	83	201	219	102	117	250	140	110
Minden village	102	28	74	78	32	46	101	55	46
Moore	242	57	185	193	53	140	164	56	108
Sanilac (inc. Port Sanilac vill.)	473	182	291	311	204	107	330	217	113
Port Sanilac village	96	34	62	56	30	26	84	57	27
Speaker	373	144	229	275	149	126	250	135	115
Washington (including part of Carsonville village)	399	133	266	292	136	156	328	176	152

TABLE XXVII.—CONTINUED.—*Voting, military and child-bearing ages.*

Counties, townships, villages, cities and wards.	Number of males aged 21 years and over—voting ages.			Number of males aged 18 to 45—military ages.			Number of females aged 16 to 45—child-bearing ages.		
	Totals.	Native.	Foreign-born.	Totals.	Native.	Foreign-born.	Totals.	Native.	Foreign-born.
SANILAC CO.—*Continued.*									
Carsonville village (part of)	71	31	40	57	30	27	67	32	35
Watertown (including part of Sanilac Center village)	347	105	242	279	110	169	264	105	159
Sanilac Center village (part of)	81	26	55	58	24	34	75	31	44
Wheatland	145	46	99	103	46	57	105	46	59
Worth	334	138	196	240	143	97	243	144	99
Carsonville village (in Bridgehampton and Washington)	104	48	56	83	49	34	90	49	41
Sanilac Center village (in Custer and Watertown)	110	39	71	79	34	45	98	45	53
SCHOOLCRAFT CO.	2,709	869	1,840	2,471	823	1,648	1,359	610	749
Doyle	253	81	172	214	77	137	104	51	53
Germfask	84	32	52	70	29	41	39	13	26
Harrison	285	104	181	272	104	168	83	43	40
Hiawatha	548	124	424	530	115	415	319	116	203
Inwood	94	38	56	80	34	46	54	27	27
Manistique (including Manistique village)	841	285	556	737	263	474	528	242	286
Manistique village	714	237	477	632	219	413	463	211	252
Seney	271	95	176	248	99	149	88	37	51
Thompson	333	110	223	320	102	218	144	81	63
SHIAWASSEE CO.	10,072	7,920	2,152	7,164	6,035	1,129	7,363	6,290	1,073
Antrim	292	243	49	220	199	21	197	176	21
Bennington	430	338	92	303	254	49	278	239	39
Burns (including Byron vill.)	485	420	65	331	305	26	336	315	21
Byron village	140	120	20	83	74	9	103	100	3
Caledonia	443	325	118	303	246	57	301	246	55
Fairfield	304	257	47	219	201	18	192	175	17
Hazelton	525	371	154	401	317	84	373	310	63
Middlebury	300	253	47	200	185	15	194	178	16
New Haven	476	322	154	322	260	62	328	284	44
Owosso	355	258	97	258	216	42	240	198	42
Perry (including the following villages)	576	496	80	391	355	36	401	361	40
Morrice village	120	107	13	69	67	2	89	81	8
Perry village	152	134	18	107	96	11	117	106	11
Rush	367	278	89	252	219	33	248	213	35
Sciota (inc. Laingsburg vill.)	513	399	114	349	286	63	326	276	50
Laingsburg village	259	228	31	165	147	18	164	151	13
Shiawassee (including Bancroft village)	620	551	69	413	385	28	432	393	39
Bancroft village	218	197	21	145	137	8	159	146	13
Venice	403	311	92	283	240	43	254	214	40
Vernon (including the following villages)	780	670	110	554	484	70	591	533	58
Durand village	273	228	45	206	170	36	235	197	38
Vernon village	164	137	27	110	97	13	127	117	10
Woodhull	257	226	31	186	175	11	190	176	14
Corunna city	490	392	98	303	256	47	391	332	59
1st ward	213	174	39	130	110	20	184	153	31
2d ward	207	163	44	129	108	21	155	134	21
3d ward	70	55	15	44	38	6	52	45	7

TABLE XXVII.—CONTINUED.—*Voting, military and child-bearing ages.*

Counties, townships, villages, cities and wards.	Number of males aged 21 years and over—voting ages.			Number of males aged 18 to 45—military ages.			Number of females aged 16 to 45—child-bearing ages.		
	Totals.	Native.	Foreign-born.	Totals.	Native.	Foreign-born.	Totals.	Native.	Foreign-born.
SHIAWASSEE CO.—*Continued.*									
Owosso city	2,456	1,810	646	1,876	1,452	424	2,091	1,671	420
1st ward	665	548	117	466	395	71	577	493	84
2d ward	607	469	138	480	391	89	552	465	87
3d ward	390	281	109	312	240	72	335	254	81
4th ward	794	512	282	618	426	192	627	459	168
ST. CLAIR CO	15,286	7,520	7,766	11,289	7,000	4,289	12,075	7,481	4,594
Berlin	367	246	121	248	185	63	233	190	43
Brockway (inc. Yale village)	606	249	357	408	220	188	486	282	204
Yale village	269	116	153	180	92	88	258	157	101
Burtchville	162	65	97	112	68	44	108	64	44
Casco	485	246	239	336	283	53	301	235	66
China	402	249	153	289	243	46	261	218	43
Clay (inc. Algonac village)	551	368	183	411	312	99	403	308	95
Algonac village	278	197	81	217	167	40	220	178	42
Clyde	310	150	160	200	122	78	217	146	71
Columbus	315	201	114	226	189	37	212	167	45
Cottrellville	281	173	108	198	158	40	183	133	50
East China	74	51	23	56	37	19	51	33	18
Emmet (inc. Emmet village)	390	189	201	284	212	72	248	183	65
Emmet village	64	40	24	55	40	15	46	34	12
Fort Gratiot	219	104	115	157	93	64	169	109	60
Grant	291	124	167	197	132	65	220	144	76
Greenwood	381	141	240	293	164	129	271	151	120
Ira	370	181	189	237	175	62	234	185	49
Kenockee	391	173	218	277	189	88	269	199	70
Kimball	411	207	204	277	192	85	282	194	88
Lynn	231	99	132	177	104	73	157	94	63
Mussey (inc. Capac village)	467	197	270	301	188	113	333	219	114
Capac village	158	95	63	97	77	20	129	95	34
Port Huron	385	157	228	303	153	150	286	155	131
Riley (including part of Memphis village)	481	296	185	304	225	79	341	263	78
Memphis village (part of)	74	49	25	41	28	13	55	48	7
St. Clair	517	357	160	389	338	51	333	272	61
Wales	471	266	205	298	206	92	305	226	79
Memphis village (in Richmond, Macomb Co., and Riley, St. Clair Co.)	176	109	67	102	70	32	132	106	26
Marine City	911	573	338	711	515	196	798	590	208
1st ward	370	241	129	279	214	65	337	241	96
2d ward	243	131	112	183	117	66	206	149	57
3d ward	298	201	97	249	184	65	255	200	55
Port Huron city	5,110	2,071	3,039	4,072	1,952	2,120	4,756	2,312	2,444
1st ward	572	261	311	463	248	215	446	228	218
2d ward	403	205	198	317	183	134	397	240	157
3d ward	467	211	256	362	200	162	443	223	220
4th ward	694	332	362	536	298	238	660	341	319
5th ward	589	244	345	476	227	249	600	280	320
6th ward	656	305	351	532	302	230	695	403	292
7th ward	416	114	302	331	110	221	391	154	237
8th ward	635	171	464	514	176	338	568	209	359
9th ward	411	140	271	343	140	203	314	146	168
10th ward	267	88	179	198	68	130	242	88	154
St. Clair city	707	387	320	528	345	183	618	409	209
1st ward	332	189	143	254	174	80	286	193	93
2d ward	375	198	177	274	171	103	332	216	116

TABLE XXVII—CONTINUED—*Voting, military and child-bearing ages.*

Counties, townships, villages, cities and wards.	Number of males aged 21 years and over—voting ages.			Number of males aged 18 to 45—military ages.			Number of females aged 16 to 45—child-bearing ages.		
	Totals.	Native.	Foreign-born.	Totals.	Native.	Foreign-born.	Totals.	Native.	Foreign-born.
ST. JOSEPH CO.	7,788	6,619	1,169	5,083	4,625	458	5,550	5,107	443
Burr Oak (inc. Burr Oak vill.)	526	440	86	330	304	26	342	315	27
Burr Oak village	211	189	22	129	122	7	142	135	7
Colon	509	470	39	314	304	10	347	332	15
Constantine (including Constantine village)	620	552	68	372	353	19	467	451	16
Constantine village	376	335	41	213	206	7	301	290	11
Fabius	292	230	62	199	180	19	183	159	24
Fawn River	196	166	30	132	126	6	126	121	5
Florence	260	215	45	175	159	16	166	155	11
Flowerfield	355	310	45	242	228	14	223	212	11
Leonidas	414	377	37	277	265	12	258	246	12
Lockport (including Three Rivers village)	1,216	1,050	166	823	730	93	963	862	101
Three Rivers village	976	853	123	649	584	65	801	722	79
Mendon (inc. Mendon village)	571	488	83	370	336	34	414	389	25
Mendon village	247	217	30	136	125	11	192	184	8
Mottville	182	172	10	109	108	1	124	120	4
Nottawa (including Centerville village)	545	476	69	328	303	25	410	376	34
Centerville village	211	181	30	106	95	11	193	175	18
Park	329	308	21	224	213	11	230	223	7
Sherman	267	132	135	167	124	43	174	129	45
Sturgis (inc. Sturgis village)	1,042	823	219	725	615	110	784	696	88
Sturgis village	872	689	183	609	513	96	664	588	76
White Pigeon (including White Pigeon village)	464	410	54	296	277	19	339	321	18
White Pigeon village	288	261	27	176	170	6	221	210	11
TUSCOLA CO.	9,636	5,811	3,825	6,893	4,708	2,185	7,139	5,013	2,126
Akron	506	303	203	367	248	119	365	244	121
Almer	379	254	125	260	197	63	255	206	49
Arbela	387	293	94	269	230	39	266	232	34
Columbia (including Unionville village)	447	242	205	331	220	111	316	207	109
Unionville village	120	80	40	83	61	22	101	81	20
Dayton	387	208	179	273	178	95	285	191	94
Denmark (inc Reese village)	551	352	199	420	326	94	394	315	79
Reese village	125	66	59	77	51	26	94	63	31
Elkland (including Cass City village)	518	215	303	391	193	198	437	239	198
Cass City village	250	113	137	180	91	89	225	133	92
Ellington	247	159	88	172	118	54	161	106	55
Elmwood (including Gagetown village)	442	178	264	325	152	173	323	146	177
Gagetown village	84	30	54	69	29	40	72	27	45
Fair Grove	564	376	188	403	282	121	418	306	112
Fremont (including Mayville village)	538	279	259	374	242	132	431	292	139
Mayville village	210	118	92	154	99	55	193	131	62
Gilford	308	174	134	227	152	75	214	145	69
Indian Fields (including Caro village)	730	509	221	504	381	123	620	485	135
Caro village	512	359	153	348	263	85	465	366	99
Juniata	355	270	85	243	184	59	240	195	45
Kingston (including part of Kingston village)	337	136	181	250	140	110	256	133	123

TABLE XXVII—CONTINUED. *Voting, military and child-bearing ages.*

Counties, townships, villages, cities and wards.	Number of males aged 21 years and over—voting ages.			Number of males aged 18 to 45—military ages.			Number of females aged 16 to 4 child-bearing ages		
	Totals.	Natives.	Foreign-born.	Totals.	Natives.	Foreign-born.	Totals.	Natives.	Foreign-
TUSCOLA CO.—*Continued.*									
Kingston village (part of)	59	21	38	45	19	26	59	29	
Koylton (including part of Kingston village)	290	148	142	223	143	80	210	124	
Kingston village (part of)	23	11	12	15	[illegible]	6	16	8	
Millington (including Millington village)	495	338	157	323	251	72	366	284	
Millington village	150	110	40	82	62	20	125	[illegible]	
Novesta	277	132	145	208	107	101	195	113	
Tuscola	389	285	104	257	217	40	268	232	
Vassar (inc. Vassar village)	753	514	239	512	373	139	580	444	
Vassar village	495	349	146	325	246	79	401	316	
Watertown	374	225	149	267	183	84	265	185	
Wells	225	129	96	180	120	60	167	124	
Wisner	157	92	65	114	71	43	107	65	
Kingston village (in Kingston and Koylton)	82	32	50	60	28	32	75	37	
VAN BUREN CO.	9,313	8,213	1,100	5,989	5,553	436	6,530	6,137	
Almena	275	253	22	163	160	3	171	166	
Antwerp (including Lawton village)	599	557	42	378	361	17	405	395	
Lawton village	263	240	23	180	172	8	196	193	
Arlington	416	363	53	280	261	19	292	273	
Bangor (inc. Bangor village)	675	597	78	438	404	34	488	468	
Bangor village	267	236	31	148	133	15	193	184	
Bloomingdale (including the the following villages)	594	554	40	375	365	10	408	394	
Bloomingdale village	114	107	7	74	71	3	91	89	
Gobleville village (part of)	91	83	8	56	54	2	66	62	
Columbia (including Breedsville village)	489	430	59	314	294	20	331	306	
Breedsville village	80	73	7	49	46	3	50	46	
Covert	352	299	53	234	218	16	277	259	
Decatur (inc. Decatur village)	665	572	93	413	370	43	481	454	
Decatur village	408	353	55	242	215	27	312	297	
Geneva	428	367	61	289	266	23	256	239	
Hamilton	282	256	26	192	179	13	193	187	
Hartford (including Hartford village)	725	653	72	458	433	25	522	498	
Hartford village	304	282	22	173	165	8	227	219	
Keeler	343	295	48	231	212	19	226	211	
Lawrence (including Lawrence village)	524	474	50	314	301	13	363	350	
Lawrence village	163	148	15	83	79	4	123	117	
Paw Paw (including Paw Paw village)	765	686	79	472	444	28	520	503	
Paw Paw village	442	402	40	252	240	12	308	301	
Pine Grove (including part of Gobleville village)	560	501	59	343	329	14	347	336	
Gobleville village (part of)	95	83	12	61	57	4	64	62	
Porter	327	292	35	214	200	14	224	214	
South Haven (including South Haven village)	953	749	204	648	535	113	797	671	
South Haven village	669	540	129	474	395	79	600	507	
Waverly	341	315	26	233	221	12	219	213	
Gobleville village (in Bloomingdale and Pine Grove)	186	166	20	117	111	6	130	124	

TABLE XXVII.—CONTINUED.—*Voting, military and child-bearing ages.*

Counties, townships, villages, cities and wards.	Number of males aged 21 years and over—voting ages.			Number of males aged 18 to 45—military ages.			Number of females aged 16 to 45—child-bearing ages.		
	Totals.	Native.	Foreign-born.	Totals.	Native.	Foreign-born.	Totals.	Native.	Foreign-born.
WASHTENAW Co.	12,693	9,166	3,527	8,786	7,122	1,664	10,278	8,563	1,715
Ann Arbor	348	231	117	229	174	55	219	175	44
Augusta	537	379	158	353	284	69	348	274	74
Bridgewater	320	233	87	233	200	33	221	202	19
Dexter	211	158	53	149	133	16	135	123	12
Freedom	293	167	126	216	176	40	182	157	25
Lima (including part of Chelsea village)	295	214	81	201	163	38	198	165	33
Chelsea village (part of)	13	11	2	8	6	2	6	5	1
Lodi (including part of Saline village)	378	259	119	279	233	46	229	198	31
Saline village (part of)	36	28	8	18	14	4	19	13	6
Lyndon	199	157	42	131	124	7	145	135	10
Manchester (including Manchester village)	616	443	173	390	332	58	444	378	66
Manchester village	318	229	89	189	157	32	247	207	40
Northfield	373	260	113	252	216	36	231	186	45
Pittsfield	350	255	95	236	191	45	222	193	29
Salem	375	276	99	239	179	60	239	184	55
Saline (including part of Saline village)	497	377	120	324	285	39	359	320	39
Saline village (part of)	188	141	47	106	96	10	138	119	19
Scio (inc. Dexter village)	586	410	176	395	315	80	415	345	70
Dexter village	260	194	66	151	126	25	204	181	23
Sharon	300	199	101	199	155	44	218	192	26
Superior	344	272	72	265	225	40	245	222	23
Sylvan (including part of Chelsea village)	707	504	203	467	384	83	526	460	66
Chelsea village (part of)	411	295	116	251	203	48	333	295	38
Webster	274	216	58	199	169	30	182	164	18
York (including the following villages)	560	475	85	361	332	29	404	374	30
Milan village (part of)	166	145	21	111	102	9	144	136	8
Saline village (part of)	4	3	1	2	2	--------	7	7	--------
Ypsilanti	404	313	91	266	215	51	295	252	43
Chelsea village (in Lima and Sylvan)	424	306	118	259	209	50	339	300	39
Milan village (in Milan, Monroe Co., and York, Washtenaw Co.)	272	241	31	192	179	13	242	229	13
Saline village (in Lodi, Saline and York)	228	172	56	126	112	14	164	139	25
Ann Arbor city	3,000	2,006	994	2,293	1,725	568	3,110	2,435	675
1st ward	680	484	196	494	396	98	800	653	147
2d ward	568	259	309	457	274	183	530	365	165
3d ward	574	365	209	432	308	124	463	351	112
4th ward	520	423	97	402	346	56	575	486	89
5th ward	199	122	77	136	88	48	162	112	50
6th ward	459	353	106	372	313	59	580	468	112
Ypsilanti city	1,726	1,362	364	1,109	912	197	1,711	1,429	282
1st ward	397	311	86	260	201	59	353	276	77
2d ward	318	270	48	197	168	29	334	294	40
3d ward	393	325	68	253	226	27	459	392	67
4th ward	217	180	37	129	112	17	187	161	26
5th ward	401	276	125	270	205	65	378	306	72

TABLE XXVII.—CONTINUED.—*Voting, military and child-bearing ages.*

Counties, townships, villages, cities and wards.	Number of males aged 21 years and over—voting ages.			Number of males aged 18 to 45—military ages.			Number of females aged 16 to 45—child-bearing ages.		
	Totals.	Native.	Foreign-born.	Totals.	Native.	Foreign-born.	Totals.	Native.	Foreign-born
WAYNE CO.	79,319	35,616	43,703	62,603	33,348	29,255	72,616	40,026	32,590
Brownstown	626	444	182	429	353	76	439	366	73
Canton	388	307	81	284	242	42	268	233	35
Dearborn (inc. Dearborn vill.)	717	398	319	522	378	144	544	377	167
Dearborn village	207	108	99	152	99	53	152	99	53
Ecorce	1,201	596	605	960	585	375	907	589	318
Greenfield (including Highland Park village)	706	375	331	544	347	197	485	330	155
Highland Park village	66	35	31	53	29	24	63	44	19
Grosse Point (including the following villages)	940	526	414	714	479	235	745	527	218
Grosse Point village	49	36	13	39	32	7	40	27	13
Grosse Pointe Farm village	122	75	47	97	70	27	166	104	62
Hamtramck	506	221	285	396	231	165	420	231	189
Huron (inc. New Boston vill.)	534	338	196	353	263	90	375	293	82
New Boston village	65	46	19	36	27	9	55	44	11
Livonia	447	268	179	285	199	86	265	206	59
Monguagon (including Trenton village)	613	362	251	452	323	129	528	361	167
Trenton village	277	161	116	189	142	47	208	146	62
Nankin (inc. Wayne village)	1,269	744	525	705	509	196	711	521	190
Wayne village	355	268	87	230	185	45	293	240	53
Plymouth (including the following villages)	1,369	1,056	313	948	752	196	1,011	835	176
Northville village	582	463	119	414	335	79	464	377	87
Plymouth village	386	304	82	250	211	39	292	249	43
Redford	635	344	291	449	286	163	397	287	110
Romulus	544	351	193	382	301	81	369	277	92
Springwells	2,402	821	1,581	2,045	854	1,191	1,972	823	1,149
Sumpter	434	312	122	282	223	59	269	210	59
Taylor	344	145	199	223	147	76	219	149	70
Van Buren	570	460	110	357	301	56	379	335	44
Detroit city	63,951	26,949	37,002	51,413	25,968	25,445	61,411	32,441	28,970
1st ward	4,316	2,599	1,717	3,337	2,195	1,142	4,710	2,841	1,869
2d ward	3,384	2,213	1,171	2,596	1,804	792	3,872	2,451	1,421
3d ward	3,731	1,510	2,221	2,961	1,508	1,453	3,689	1,992	1,697
4th ward	4,015	2,431	1,584	3,093	2,013	1,080	4,370	2,723	1,647
5th ward	4,498	1,585	2,911	3,615	1,665	1,950	4,195	2,142	2,053
6th ward	4,346	2,339	2,007	3,453	2,137	1,316	4,562	2,863	1,699
7th ward	4,678	1,781	2,897	3,743	1,813	1,930	3,725	1,733	1,992
8th ward	4,036	2,122	1,914	3,269	2,040	1,229	3,987	2,516	1,471
9th ward	5,574	1,504	4,070	4,559	1,654	2,905	5,176	2,134	3,042
10th ward	4,819	2,166	2,653	3,886	2,159	1,727	4,720	2,738	1,982
11th ward	4,144	1,297	2,847	3,324	1,435	1,889	3,743	1,817	1,926
12th ward	3,819	1,295	2,524	3,122	1,287	1,835	3,507	1,516	1,991
13th ward	2,992	944	2,048	2,461	1,015	1,446	2,801	1,291	1,510
14th ward	2,873	916	1,957	2,356	939	1,417	2,520	1,079	1,441
15th ward	3,377	1,360	2,017	2,859	1,416	1,443	2,984	1,592	1,392
16th ward	3,351	887	2,464	2,779	888	1,891	2,850	1,013	1,837
Wyandotte city	1,123	599	524	860	607	253	902	635	267
1st ward	398	235	161	294	216	78	364	268	96
2d ward	286	173	113	217	186	31	224	181	43
3d ward	441	191	250	349	205	144	314	186	128

TABLE XXVII.—CONCLUDED.—*Voting, military and child-bearing ages.*

Counties, townships, villages, cities and wards.	Number of males aged 21 years and over—voting ages.			Number of males aged 18 to 45—military ages.			Number of females aged 16 to 45—child-bearing ages.		
	Totals.	Native.	Foreign-born.	Totals.	Native.	Foreign-born.	Totals.	Native.	Foreign-born.
WEXFORD CO.	4,229	2,671	1,558	3,323	2,195	1,128	3,001	2,135	866
Antioch (including part of Sherman village)	179	160	19	134	126	8	127	119	8
Sherman village (part of)	45	40	5	37	34	3	40	37	3
Boon (including part of Harrietta village)	261	204	57	213	172	41	181	153	28
Harrietta village (part of)	130	107	23	109	95	14	98	85	13
Cedar Creek (including Manton village)	543	401	142	387	292	95	381	301	80
Manton village	260	217	43	178	149	29	206	177	29
Cherry Grove	104	50	54	75	42	33	51	37	14
Clam Lake	281	104	177	222	111	111	179	95	84
Colfax	172	133	39	130	111	19	121	110	11
Greenwood	103	85	18	90	77	13	63	61	2
Hanover (including part of Sherman village)	126	92	34	102	74	28	61	54	7
Sherman village (part of)	48	36	12	42	31	11	22	21	1
Harring	93	41	52	66	30	36	58	29	29
Henderson	84	49	35	66	34	32	35	28	7
Liberty	103	76	27	99	79	20	66	60	6
Selma	105	77	28	73	56	17	70	54	16
Slagle (including part of Harrietta village)	63	50	13	54	45	9	31	28	3
Harrietta village (part of)	15	12	3	12	9	3	11	10	1
South Branch	86	42	44	72	36	36	48	39	9
Springville (including part of Sherman village)	235	162	73	189	138	51	120	104	16
Sherman village (part of)	3	3	-------	3	3	-------	2	2	-------
Wexford (including part of Sherman village)	224	206	18	143	135	8	129	124	5
Sherman village (part of)	16	14	2	10	8	2	10	9	1
Harrietta village (in Boon and Slagle)	145	119	26	121	104	17	109	95	14
Sherman village (in Antioch, Hanover, Springville and Wexford)	112	93	19	92	76	16	74	69	5
Cadillac city	1,467	739	728	1,208	637	571	1,280	739	541
1st ward	465	183	282	394	166	228	332	145	187
2d ward	413	173	240	350	158	192	380	196	184
3d ward	324	212	112	257	178	79	363	251	112
4th ward	265	171	94	207	135	72	205	147	58

TABLE XXVIII.—*As native and foreign-born, by sex, the population aged 5 to 20 years—primary school ages—in the State, and in each county, township, incorporated village, city and ward.*

State and counties.	Persons aged 5 to 20 years—primary school ages.								
	Native and foreign-born.			Native.			Foreign-born.		
	Totals.	Males.	Females.	Totals.	Males.	Females.	Totals.	Males.	Females.
State	699,587	352,701	346,886	612,781	308,891	303,890	86,806	43,810	42,996
Alcona	1,953	1,010	943	1,489	757	732	464	253	211
Alger	383	198	185	299	154	145	84	44	40
Allegan	12,449	6,284	6,165	12,075	6,089	5,986	374	195	179
Alpena	6,248	3,005	3,243	4,814	2,338	2,476	1,434	667	767
Antrim	3,987	2,071	1,916	3,532	1,835	1,697	455	236	219
Arenac	2,462	1,243	1,219	1,982	996	986	480	247	233
Baraga	1,281	686	595	1,002	529	473	279	157	122
Barry	7,133	3,641	3,492	7,036	3,586	3,450	97	55	42
Bay	21,719	10,860	10,859	18,094	9,075	9,019	3,625	1,785	1,840
Benzie	2,531	1,271	1,260	2,316	1,158	1,158	215	113	102
Berrien	13,988	7,112	6,876	12,936	6,559	6,377	1,052	553	499
Branch	7,214	3,651	3,563	7,076	3,573	3,503	138	78	60
Calhoun	13,034	6,513	6,521	12,453	6,223	6,230	581	290	291
Cass	6,238	3,253	2,985	6,167	3,211	2,956	71	42	29
Charlevoix	3,632	1,800	1,832	3,290	1,602	1,688	342	198	144
Cheboygan	4,803	2,501	2,302	3,849	1,993	1,856	954	508	446
Chippewa	4,830	2,405	2,425	2,844	1,403	1,441	1,986	1,002	984
Clare	2,532	1,266	1,266	2,152	1,069	1,083	380	197	183
Clinton	7,939	3,976	3,963	7,747	3,881	3,866	192	95	97
Crawford	812	431	381	712	371	341	100	60	40
Delta	5,711	2,825	2,886	4,440	2,196	2,244	1,271	629	642
Dickinson	4,179	2,096	2,083	2,645	1,300	1,345	1,534	796	738
Eaton	9,418	4,800	4,618	9,257	4,705	4,552	161	95	66
Emmet	3,093	1,539	1,554	2,839	1,407	1,432	254	132	122
Genesee	11,997	6,032	5,965	11,324	5,695	5,629	673	337	336
Gladwin	1,633	833	800	1,337	673	664	296	160	136
Gogebic	3,614	1,816	1,798	2,380	1,186	1,194	1,234	630	604
G'd Traverse	5,271	2,636	2,635	4,840	2,413	2,427	431	223	208
Gratiot	9,484	4,801	4,683	9,234	4,687	4,547	250	114	136
Hillsdale	8,267	4,163	4,104	8,163	4,115	4,048	104	48	56
Houghton	14,390	7,249	7,141	11,417	5,798	5,619	2,973	1,451	1,522
Huron	12,258	6,254	6,004	9,797	4,979	4,818	2,461	1,275	1,186
Ingham	11,646	6,015	5,631	10,888	5,599	5,289	758	416	342
Ionia	10,340	5,380	4,960	9,980	5,189	4,791	360	191	169
Iosco	4,283	2,138	2,145	3,422	1,694	1,728	861	444	417
Iron	1,568	815	753	1,159	599	560	409	216	193
Isabella	7,432	3,789	3,643	6,701	3,389	3,312	731	400	331
Jackson	12,882	6,465	6,417	12,186	6,098	6,088	696	367	329
Kalamazoo	11,278	5,643	5,635	10,201	5,108	5,093	1,077	535	542
Kalkaska	1,705	911	794	1,612	855	757	93	56	37
Kent	36,723	18,107	18,616	31,061	15,337	15,724	5,662	2,770	2,892
Keweenaw	949	501	448	713	364	349	236	137	99
Lake	1,851	954	897	1,578	803	775	273	151	122
Lapeer	9,382	4,836	4,546	8,642	4,475	4,167	740	361	379
Leelanau	3,211	1,681	1,530	2,970	1,545	1,425	241	136	105
Lenawee	13,793	6,868	6,925	13,396	6,694	6,702	397	174	223
Livingston	5,843	2,996	2,847	5,634	2,892	2,742	209	104	105
Luce	629	307	322	367	177	190	262	130	132
Mackinac	2,272	1,148	1,124	1,764	881	883	508	267	241
Macomb	10,388	5,258	5,130	9,632	4,857	4,775	756	401	355

TABLE XXVIII.—CONTINUED.—*Primary school ages.*

Counties.	Persons aged 5 to 20 years—primary school ages.								
	Native and foreign-born.			Native.			Foreign-born.		
	Totals.	Males.	Females.	Totals.	Males.	Females.	Totals.	Males.	Females.
Manistee	9,106	4,623	4,483	7,459	3,775	3,684	1,647	848	799
Manitou	334	161	173	318	151	167	16	10	6
Marquette	12,326	6,055	6,271	9,669	4,765	4,904	2,657	1,290	1,367
Mason	6,175	3,199	2,976	5,295	2,732	2,563	880	467	413
Mecosta	7,167	3,652	3,515	6,656	3,368	3,288	511	284	227
Menominee	7,378	3,729	3,649	5,669	2,850	2,819	1,709	879	830
Midland	4,550	2,393	2,157	4,000	2,092	1,908	550	301	249
Missaukee	2,230	1,168	1,062	1,833	947	886	397	221	176
Monroe	11,047	5,689	5,358	10,791	5,565	5,226	256	124	132
Montcalm	11,213	5,612	5,601	10,528	5,261	5,267	685	351	334
Montmorency	776	426	350	613	333	280	163	93	70
Muskegon	12,673	6,306	6,367	10,856	5,405	5,451	1,817	901	916
Newaygo	6,284	3,199	3,085	5,911	3,008	2,903	373	191	182
Oakland	11,540	5,766	5,774	10,734	5,345	5,389	806	421	385
Oceana	5,586	2,901	2,685	5,251	2,706	2,545	335	195	140
Ogemaw	1,899	991	908	1,507	793	714	392	198	194
Ontonagon	1,740	899	841	1,435	729	706	305	170	135
Osceola	5,809	3,017	2,792	5,196	2,701	2,495	613	316	297
Oscoda	484	262	222	451	237	214	33	25	8
Otsego	1,467	735	732	1,224	603	621	243	132	111
Ottawa	13,614	6,920	6,694	12,050	6,107	5,943	1,564	813	751
Presque Isle	2,264	1,222	1,042	2,001	1,066	935	263	156	107
Roscommon	478	262	216	390	217	173	88	45	43
Saginaw	26,858	13,442	13,416	23,626	11,831	11,795	3,232	1,611	1,621
Sanilac	12,325	6,309	6,016	9,936	5,072	4,864	2,389	1,237	1,152
Schoolcraft	1,908	975	933	1,401	714	687	507	261	246
Shiawassee	9,786	4,980	4,806	9,262	4,698	4,564	524	282	242
St. Clair	17,502	8,969	8,533	14,509	7,455	7,054	2,993	1,514	1,479
St. Joseph	7,091	3,610	3,481	6,912	3,522	3,390	179	88	91
Tuscola	11,504	5,876	5,628	10,416	5,330	5,086	1,088	546	542
Van Buren	9,275	4,643	4,632	9,112	4,546	4,566	163	97	66
Washtenaw	12,503	6,299	6,204	11,734	5,927	5,807	769	372	397
Wayne	89,567	44,204	45,363	70,611	34,982	35,629	18,956	9,222	9,734
Wexford	4,470	2,174	2,296	3,981	1,946	2,035	489	228	261

TABLE XXVIII.—CONTINUED.—*Primary school ages.*

State, counties, townships, villages, cities and wards.	Persons aged 5 to 20 years—primary school ages.								
	Native and foreign-born.			Native.			Foreign-born.		
	Totals.	Males.	Females.	Totals.	Males.	Females.	Totals.	Males.	Females.
State	699,587	352,701	346,886	612,781	303,891	303.890	86,806	43,810	42,996
ALCONA CO.	1,953	1,010	943	1,489	757	732	464	253	211
Alcona	324	168	156	201	111	90	123	57	66
Caledonia	80	41	39	54	23	31	26	18	8
Curtis	102	47	55	83	38	45	19	[illegible]	10
Greenbush	108	62	46	92	49	43	16	13	3
Gustin	199	96	103	167	80	87	32	16	16
Harrisville (inc. Harrisville vill.)	550	275	275	461	225	236	89	50	39
Harrisville village	178	86	92	153	70	83	25	16	9
Hawes	104	57	47	64	36	28	40	21	19
Haynes	315	167	148	236	122	114	79	45	34
Mikado	107	63	44	78	44	34	29	19	10
Millen	30	14	16	24	11	13	6	3	3
Mitchell	34	20	14	29	18	11	5	2	3
ALGER CO.	383	198	185	299	154	145	84	44	40
Autrain	73	41	32	57	33	24	16	8	8
Burt	58	30	28	44	21	23	14	9	5
Mathias	56	28	28	45	23	22	11	5	6
Munising	123	68	55	97	52	45	26	16	10
Onota	35	13	22	28	11	17	7	2	5
Rock River	38	18	20	28	14	14	10	4	6
ALLEGAN CO.	12,449	6,284	6,165	12,075	6,089	5,986	374	195	179
Allegan (inc. Allegan village)	1,103	508	595	1,077	493	584	26	15	11
Allegan village	757	347	410	735	335	400	22	12	10
Casco	581	297	284	572	293	279	9	4	5
Cheshire	446	213	233	444	212	232	2	1	1
Clyde (inc. part of Fennville vill.)	284	151	133	277	146	131	7	5	2
Fennville village (part of)	65	32	33	65	32	33	------	------	------
Dorr	633	332	301	608	314	294	25	18	7
Fillmore	765	386	379	718	365	353	47	21	26
Ganges	485	247	238	482	245	237	3	2	1
Gun Plain (inc. Plainwell village)	703	351	352	697	347	350	6	4	2
Plainwell village	358	176	182	355	174	181	3	2	1
Heath	282	152	130	253	136	117	29	16	13
Hopkins	578	301	277	569	298	271	9	3	6
Laketown	340	157	183	300	139	161	40	18	22
Lee	365	191	174	363	189	174	2	2	------
Leighton	410	198	212	396	192	204	14	6	8
Manlius (including part of Fennville village)	409	227	182	372	210	162	37	17	20
Fennville village (part of)	51	30	21	51	30	21	------	------	------
Martin	372	187	185	367	183	184	5	4	1
Monterey	462	221	241	459	219	240	3	2	1
Otsego (including Otsego village)	879	428	451	865	424	441	14	4	10
Otsego village	512	236	276	501	234	267	11	2	9
Overisal	659	355	304	626	336	290	33	19	14
Pine Plains	130	60	70	128	60	68	2	------	2
Salem	576	308	268	562	301	261	14	7	7
Saugatuck (including the following villages)	750	381	369	720	365	355	30	16	14
Douglas village	171	99	72	164	95	69	7	4	3
Saugatuck village	218	99	119	215	99	116	3	------	3

TABLE XXVIII—CONTINUED.—*Primary school ages.*

Counties, townships, villages, cities and wards.	Persons aged 5 to 20 years—primary school ages.								
	Native and foreign-born.			Native.			Foreign-born.		
	Totals.	Males.	Females.	Totals.	Males.	Females.	Totals.	Males.	Females.
ALLEGAN CO.—*Continued.*									
Trowbridge	379	197	182	375	194	181	4	3	1
Watson	363	175	188	351	168	183	12	7	5
Wayland (inc. Wayland village)	495	261	234	494	260	234	1	1	------
Wayland village	125	55	70	125	55	70	------	------	------
Fennville village (in Clyde and Manlius)	116	62	54	116	62	54	------	------	------
ALPENA CO.	6,248	3,005	3,243	4,814	2,338	2,476	1,434	667	767
Alpena	468	235	233	383	194	189	85	41	44
Green	173	92	81	140	72	68	33	20	13
Long Rapids	418	225	193	341	182	159	77	43	34
Maple Ridge	309	157	152	246	124	122	63	33	30
Ossineke	88	43	45	56	27	29	32	16	16
Sanborn	131	56	75	98	47	51	33	9	24
Wilson	542	265	277	392	197	195	150	68	82
Alpena city	4,119	1,932	2,187	3,158	1,495	1,663	961	437	524
1st ward	576	259	317	468	215	253	108	44	64
2d ward	612	283	329	478	224	254	134	59	75
3d ward	1,223	583	640	918	442	476	305	141	164
4th ward	399	195	204	316	162	154	83	33	50
5th ward	673	296	377	520	236	284	153	60	93
6th ward	636	316	320	458	216	242	178	100	78
ANTRIM CO.	3,987	2,071	1,916	3,532	1,835	1,697	455	236	219
Banks	413	224	189	360	199	161	53	25	28
Central Lake	363	190	173	326	173	153	37	17	20
Chestonia	126	63	63	109	56	53	17	7	10
Custar	154	83	71	137	72	65	17	11	6
Echo	180	101	79	170	93	77	10	8	2
Elk Rapids	478	235	243	401	200	201	77	35	42
Forest Home (including part of Bellaire village)	240	113	127	229	108	121	11	5	6
Bellaire village (part of)	101	47	54	97	44	53	4	3	1
Helena	200	114	86	194	110	84	6	4	2
Jordan	149	82	67	132	70	62	17	12	5
Kearney (including part of Bellaire village)	230	121	109	218	116	102	12	5	7
Bellaire village (part of)	100	49	51	95	47	48	5	2	3
Mancelona (inc. Mancelona vill.)	755	382	373	644	320	324	111	62	49
Mancelona village	379	182	197	347	166	181	32	16	16
Milton	298	156	142	261	135	126	37	21	16
Star	158	77	81	133	69	64	25	8	17
Torch Lake	128	66	62	124	63	61	4	3	1
Warner	115	64	51	94	51	43	21	13	8
Bellaire village (in Forest Home and Kearney)	201	96	105	192	91	101	9	5	4
ARENAC CO.	2,462	1,243	1,219	1,982	996	986	480	247	233
Adams	90	50	40	58	32	26	32	18	14
Arenac	240	126	114	181	96	85	59	30	29
Au Gres	227	113	114	194	96	98	33	17	16
Clayton	276	134	142	247	125	122	29	9	20
Deep River	292	143	149	228	108	120	64	35	29
Lincoln (inc. Standish village)	551	272	279	427	213	214	124	59	65
Standish village	277	141	136	240	124	116	37	17	20

TABLE XXVIII.—CONTINUED.—*Primary school ages.*

Counties, townships, villages, cities and wards.	Persons aged 5 to 20 years—primary school ages.								
	Native and foreign-born.			Native.			Foreign-born.		
	Totals.	Males.	Females.	Totals.	Males.	Females.	Totals.	Males.	Females.
ARENAC CO.—*Continued.*									
Mason	164	82	82	132	66	66	32	16	16
Moffitt	95	42	53	84	35	49	11	7	4
Standish	385	196	189	318	162	156	67	34	33
Turner	7	4	3	2	1	1	5	3	2
Whitney	135	81	54	111	62	49	24	19	5
BARAGA CO.	1,281	686	595	1,002	529	473	279	157	122
Arvon	91	49	42	71	36	35	20	13	7
Baraga (including Baraga village)	541	300	241	441	244	197	100	56	44
Baraga village	278	140	138	208	102	106	70	38	32
Covington	18	8	10	14	6	8	4	2	2
L'Anse (including L'Anse village)	578	300	278	440	224	216	138	76	62
L'Anse village	321	147	174	278	123	155	43	24	19
Spurr	53	[illegible]	24	36	19	17	17	10	7
BARRY CO.	7,133	3,641	3,492	7,036	3,586	3,450	97	55	42
Assyria	344	182	162	343	181	162	1	1	------
Baltimore	395	199	196	392	198	194	3	1	2
Barry	332	180	152	329	179	150	3	1	2
Carlton	437	236	201	433	234	199	4	2	2
Castleton (including part of Nashville village)	792	379	413	787	375	412	5	4	1
Nashville village (part of)	348	173	175	344	170	174	4	3	1
Hastings	342	185	157	341	184	157	1	1	------
Hope	378	191	187	378	191	187	------	------	------
Irving	428	225	203	418	218	200	10	7	3
Johnstown	286	152	134	285	151	134	1	1	------
Maple Grove (including part of Nashville village)	380	182	198	375	180	195	5	2	3
Nashville village (part of)	19	8	11	19	8	11	------	------	------
Orangeville	281	158	123	279	156	123	2	2	------
Prairieville	276	130	146	263	122	141	13	8	5
Rutland	[illegible]	177	156	330	176	154	3	1	2
Thornapple (inc. Middleville vill.)	516	274	242	493	261	232	23	13	10
Middleville village	187	94	93	183	93	90	[illegible]	1	3
Woodland (inc. Woodland village)	514	250	264	513	250	263	1	------	1
Woodland village	94	47	47	[illegible]	47	46	1	------	1
Yankee Springs	221	115	106	219	114	105	2	1	1
Nashville (in Castleton and Maple Grove)	367	181	186	363	178	185	4	3	1
Hastings city	878	426	452	858	416	442	20	10	10
1st ward	166	82	84	165	81	84	1	1	------
2d ward	218	99	119	211	[illegible]	115	7	3	4
3d ward	164	84	80	164	84	80	------	------	------
4th ward	330	161	169	318	155	163	12	6	[illegible]
BAY CO.	21,719	10,860	10,859	18,094	9,075	9,019	3,625	1,785	1,840
Bangor	313	163	150	285	147	138	28	16	12
Beaver	520	284	236	433	249	184	87	35	52
Frankenlust	489	249	240	440	230	210	49	19	30
Fraser	555	304	251	468	258	210	87	46	41
Garfield	111	59	52	89	48	41	22	11	11
Gibson	177	90	87	127	59	68	50	31	19
Hampton (inc. Essexville village)	1,219	603	616	1,056	515	541	163	88	75

TABLE XXVIII.—CONTINUED.—*Primary school ages.*

Counties, townships, villages, cities and wards.	Persons aged 5 to 20 years—primary school ages.								
	Native and foreign-born.			Native.			Foreign-born.		
	Totals.	Males.	Females.	Totals.	Males.	Females.	Totals.	Males.	Females.
BAY CO.—*Continued.*									
Essexville village	631	318	313	517	262	255	114	56	58
KawKawlin	631	330	301	509	269	240	122	61	61
Merritt	476	244	232	435	218	217	41	26	15
Monitor	649	345	304	597	314	283	52	31	21
Mt. Forest	88	47	41	70	36	34	18	11	7
Pinconning (inc. Pinconning vill.)	782	401	381	646	332	314	136	69	67
Pinconning village	339	154	185	288	135	153	51	19	32
Portsmouth	465	246	219	390	203	187	75	43	32
Williams	647	355	292	580	318	262	67	37	30
Bay City	10,408	5,037	5,371	8,503	4,148	4,355	1,905	889	1,016
1st ward	1,192	612	580	991	514	477	201	98	103
2d ward	450	185	265	385	170	215	65	15	50
3d ward	592	268	324	528	247	281	64	21	43
4th ward	1,472	731	741	1,225	617	608	247	114	133
5th ward	914	426	488	758	346	412	156	80	76
6th ward	671	332	339	595	300	295	76	32	44
7th ward	602	312	290	529	271	258	73	41	32
8th ward	2,550	1,235	1,315	1,789	854	935	761	381	380
9th ward	347	132	215	310	125	185	37	7	30
10th ward	761	403	358	626	336	290	135	67	68
11th ward	857	401	456	767	368	399	90	33	57
West Bay City	4,189	2,103	2,086	3,466	1,731	1,735	723	372	351
1st ward	799	404	395	688	348	340	111	56	55
2d ward	998	510	488	794	406	388	204	104	100
3d ward	461	227	234	396	193	203	65	34	31
4th ward	802	408	394	638	317	321	164	91	73
5th ward	630	320	310	501	259	242	129	61	68
6th ward	499	234	265	449	208	241	50	26	24
BENZIE CO.	2,531	1,271	1,260	2,316	1,158	1,158	215	113	102
Almira (inc. Lake Ann village)	275	138	137	266	131	135	9	7	2
Lake Ann village	146	73	73	138	66	72	8	7	1
Benzonia (inc. Benzonia village)	274	134	140	256	125	131	18	9	9
Benzonia village	105	46	59	100	46	54	5	------	5
Blaine	195	112	83	181	106	75	14	6	8
Colfax (including part of Thompsonville village)	252	135	117	234	123	111	18	12	6
Thompsonville village (part of)	73	38	35	69	35	34	4	3	1
Crystal Lake (including Frankfort village)	514	241	273	449	205	244	65	36	29
Frankfort village	383	177	206	340	152	188	43	25	18
Gilmore (including South Frankfort village)	285	141	144	241	123	118	44	18	26
South Frankfort village	198	101	97	165	86	79	33	15	18
Homestead	141	74	67	138	72	66	3	2	1
Inland	185	95	90	177	90	87	8	5	3
Joyfield	92	52	40	81	46	35	11	6	5
Lake	47	16	31	46	16	30	1	------	1
Platte	83	45	38	82	44	38	1	1	------
Weldon (including part of Thompsonville village)	188	88	100	165	77	88	23	11	12
Thompsonville village (part of)	130	60	70	115	52	63	15	8	7
Thompsonville village (in Colfax and Weldon)	203	98	105	184	87	97	19	11	8

TABLE XXVIII.—CONTINUED.—*Primary school ages.*

Counties, townships, villages, cities and wards.	Persons aged 5 to 20 years—primary school ages.								
	Native and foreign-born.			Native.			Foreign-born.		
	Totals.	Males.	Females.	Totals.	Males.	Females.	Totals.	Males.	Females.
BERRIEN CO.	13,988	7,112	6,876	12,936	6,559	6,377	1,052	553	499
Bainbridge	583	321	262	566	311	255	17	10	7
Benton	840	438	402	751	378	373	89	60	29
Berrien (including part of Eau Claire village)	453	245	208	446	240	206	7	5	2
Eau Claire village (part of)	43	19	24	43	19	24	------	------	------
Bertrand	353	174	179	347	172	175	6	2	4
Buchanan (inc. Buchanan village)	801	381	420	797	378	419	4	3	1
Buchanan village	503	227	276	499	224	275	4	3	1
Chickaming	314	160	154	304	156	148	10	4	6
Galien (including Galien village)	416	214	202	414	212	202	2	2	------
Galien village	139	72	67	138	71	67	1	1	------
Hagar	309	159	150	279	143	136	30	16	14
Lake	622	329	293	555	293	262	67	36	31
Lincoln (inc. Stevensville village)	677	353	324	509	259	250	168	94	74
Stevensville village	81	45	36	70	40	30	11	5	[illegible]
New Buffalo (including New Buffalo village)	401	198	203	383	190	193	18	8	10
New Buffalo village	197	92	105	183	86	97	14	6	8
Niles	376	199	177	365	192	173	11	7	4
Oronoko (inc. Berrien Springs vill.)	551	287	264	539	279	260	12	8	4
Berrien Springs village	173	93	80	173	93	80	------	------	------
Pipestone (including part of Eau Claire village)	451	243	208	439	236	203	12	7	5
Eau Claire village (part of)	23	12	11	23	12	11	------	------	------
Royalton	396	212	184	332	173	159	64	39	25
Sodus	355	184	171	333	171	162	22	13	9
St. Josephs	364	176	188	307	147	160	57	29	28
Three Oaks (inc. Three Oaks vill.)	571	294	277	523	267	256	48	27	21
Three Oaks village	294	150	144	262	130	132	32	20	12
Watervliet (including the following villages)	716	338	378	704	334	370	12	4	8
Watervliet village	128	61	67	128	61	67	------	------	------
Coloma village	147	69	78	141	68	73	6	1	5
Weesaw	389	217	172	385	215	170	4	2	2
Eau Claire village (in Berrien and Pipestone)	66	31	35	66	31	35	------	------	------
Benton Harbor city	1,454	732	722	1,365	688	677	89	44	45
1st ward	183	97	86	145	79	66	38	18	20
2d ward	489	245	244	474	237	237	15	8	7
3d ward	417	203	214	405	197	208	12	6	6
4th ward	365	187	178	341	175	166	24	12	12
Niles city	1,302	632	670	1,248	603	645	54	29	25
1st ward	454	234	220	424	218	206	30	16	14
2d ward	217	91	126	210	86	124	7	5	2
3d ward	336	163	173	331	160	171	5	3	2
4th ward	295	144	151	283	139	144	12	5	7
St. Joseph city	1,294	626	668	1,045	522	523	249	104	145
1st ward	663	308	355	481	229	252	182	79	103
2d ward	631	318	313	564	293	271	67	25	42
BRANCH CO.	7,214	3,651	3,563	7,076	3,573	3,503	138	78	60
Algansee	353	172	181	347	170	177	6	2	4
Batavia	302	156	146	296	151	145	6	5	1
Bethel	397	206	191	393	205	188	4	1	3
Bronson (including Bronson vill.)	576	287	289	566	283	283	10	4	6
Bronson village	218	109	109	215	107	108	3	2	1

TABLE XXVIII.—CONTINUED.—*Primary school ages.*

Counties, townships, villages, cities and wards.	Persons aged 5 to 20 years—primary school ages.								
	Native and foreign-born.			Native.			Foreign-born.		
	Totals.	Males.	Females.	Totals.	Males.	Females.	Totals.	Males.	Females.
BRANCH CO.—*Continued.*									
Butler	315	174	141	303	165	138	12	9	3
California	242	123	119	241	123	118	1	------	1
Coldwater	514	332	182	489	316	173	25	16	9
Gilead	243	117	126	242	116	126	1	1	------
Girard	300	152	148	296	151	145	4	1	3
Kinderhook	170	92	78	170	92	78	------	------	------
Mattison	326	167	159	324	165	159	2	2	------
Noble	185	95	90	185	95	90	------	------	------
Ovid	276	135	141	276	135	141	------	------	------
Quincy (including Quincy village)	589	267	322	571	257	314	18	10	8
Quincy village	255	110	145	248	109	139	7	1	6
Sherwood (inc. Sherwood village)	367	180	187	364	178	186	3	2	1
Sherwood village	100	46	54	100	46	54	------	------	------
Union (inc. Union City village)	692	343	349	679	334	345	13	9	4
Union City village	342	176	166	338	173	165	4	3	1
Coldwater city	1,367	653	714	1,334	637	697	33	16	17
1st ward	361	179	182	351	173	178	10	6	4
2d ward	386	194	192	383	194	189	3	------	3
3d ward	339	157	182	332	153	179	7	4	3
4th ward	281	123	158	268	117	151	13	6	7
CALHOUN CO.	13,034	6,513	6,521	12,453	6,223	6,230	581	290	291
Albion	237	126	111	228	119	109	9	7	2
Athens (including Athens village)	446	239	207	444	238	206	2	1	1
Athens village	139	63	76	139	63	76	------	------	------
Battle Creek	304	158	146	290	152	138	14	6	8
Bedford	339	169	170	333	167	166	6	2	4
Burlington (inc. Burlington vill.)	360	189	171	359	188	171	1	1	------
Burlington village	64	44	20	64	44	20	------	------	------
Clarence	347	165	182	341	162	179	6	3	3
Clarendon	319	164	155	317	162	155	2	2	------
Convis	251	130	121	247	126	121	4	4	------
Eckford	328	187	141	317	178	139	11	9	2
Emmet	242	139	103	231	130	101	11	9	2
Fredonia	289	164	125	288	163	125	1	1	------
Homer (including Homer village)	573	284	289	559	275	284	14	9	5
Homer village	304	146	158	291	138	153	13	8	5
Lee	345	186	159	344	186	158	1	------	1
Le Roy	297	152	145	291	150	141	6	2	4
Marengo	260	131	129	255	129	126	5	2	3
Marshall	255	142	113	240	132	108	15	10	5
Newton	255	127	128	247	123	124	8	4	4
Penfield	308	164	144	301	162	139	7	2	5
Sheridan	301	161	140	283	151	132	18	10	8
Tekonsha (inc. Tekonsha village)	471	246	225	462	240	222	9	6	3
Tekonsha village	171	74	97	169	73	96	2	1	1
Albion city	1,335	616	719	1,214	568	646	121	48	73
1st ward	367	194	173	345	184	161	22	10	12
2d ward	417	183	234	380	170	210	37	13	24
3d ward	238	100	138	208	89	119	30	11	19
4th ward	313	139	174	281	125	156	32	14	18
Battle Creek city	3,963	1,897	2,066	3,694	1,766	1,928	269	131	138
1st ward	575	266	309	543	247	296	32	19	13
2d ward	595	298	297	561	280	281	34	18	16
3d ward	1,033	494	539	972	470	502	61	24	37
4th ward	828	388	440	787	370	417	41	18	23
5th ward	932	451	481	831	399	432	101	52	49

TABLE XXVIII.—CONTINUED.—*Primary school ages.*

Counties, townships, villages, cities and wards.	Persons aged 5 to 20 years—primary school ages.								
	Native and foreign-born.			Native.			Foreign-born.		
	Totals.	Males.	Females.	Totals.	Males.	Females.	Totals.	Males.	Females.
CALHOUN CO.—*Continued.*									
Marshall city	1,209	577	632	1,168	556	612	41	21	20
1st ward	196	94	102	193	94	99	3	------	3
2d ward	220	97	123	206	91	115	14	6	8
3d ward	402	200	202	387	192	195	15	8	7
4th ward	391	186	205	382	179	203	9	7	2
CASS CO.	6,238	3,253	2,985	6,167	3,211	2,956	71	42	29
Calvin	465	259	206	463	257	206	2	2	------
Howard	215	112	103	214	111	103	1	1	------
Jefferson	243	130	113	243	130	113	------	------	------
LaGrange (inc. Cassopolis vill.)	643	342	301	638	339	299	5	3	2
Cassopolis village	392	209	183	388	207	181	4	2	2
Marcellus (inc. Marcellus village)	578	287	291	564	278	286	14	9	5
Marcellus village	297	144	153	286	138	148	11	6	5
Mason	207	113	[illegible]	205	113	92	2	------	2
Milton	117	62	55	117	62	55	------	------	------
Newberg	415	212	203	411	210	201	4	2	2
Ontwa	247	131	116	247	131	116	------	------	------
Penn (including Vandalia village)	462	225	237	456	222	234	6	3	3
Vandalia village	140	59	81	139	59	80	1	------	1
Pokagon	353	182	171	351	181	170	2	1	1
Porter	422	223	199	421	222	199	1	1	------
Silver Creek	273	138	135	272	137	135	1	1	------
Volinia	399	221	178	397	220	177	2	1	1
Wayne	268	144	124	264	142	122	4	2	2
Dowagiac city	931	472	459	904	456	448	27	16	11
1st ward	342	168	174	338	164	174	4	4	------
2d ward	236	119	117	229	115	114	7	4	3
3d ward	353	185	168	337	177	160	16	8	8
CHARLEVOIX CO.	3,632	1,800	1,832	3,290	1,602	1,688	342	198	144
Bay	189	85	104	173	79	94	16	6	10
Bear Lake	68	39	29	64	36	28	4	3	1
Boyne Valley (including Boyne Falls village)	251	128	123	230	112	118	21	16	5
Boyne Falls village	107	56	51	100	50	50	7	6	1
Chandler	75	33	42	73	32	41	2	1	1
Charlevoix (inc. Charlevoix vill.)	563	260	303	474	209	265	89	51	38
Charlevoix village	551	252	299	464	201	263	87	51	36
Evangeline (inc. Boyne City vill.)	272	130	142	249	118	131	23	12	11
Boyne City village	172	81	91	155	72	83	17	9	8
Eveline	304	157	147	270	140	130	34	17	17
Hayes	257	131	126	244	122	122	13	9	4
Hudson	49	23	26	48	22	26	1	1	------
Marion	201	108	93	171	85	86	30	23	7
Melrose	164	82	82	147	68	79	17	14	3
Norwood	153	69	84	142	64	78	11	5	6
Resort	84	38	46	81	37	44	3	1	2
South Arm (inc. East Jordan vill.)	729	367	362	670	338	332	59	29	30
East Jordan village	271	118	153	249	109	140	22	9	13
Springvale	63	37	26	59	35	24	4	2	2
Wilson	210	113	97	195	105	90	15	8	7

TABLE XXVIII.—CONTINUED.—*Primary school ages.*

Counties, townships, villages, cities and wards.	Persons aged 5 to 20 years—primary school ages.								
	Native and foreign-born.			Native.			Foreign-born.		
	Totals.	Males.	Females.	Totals.	Males.	Females.	Totals.	Males.	Females.
CHEBOYGAN CO.	4,803	2,501	2,302	3,849	1,993	1,856	954	508	446
Beaugrand	175	92	83	140	70	70	35	22	13
Benton	324	170	154	274	146	128	50	24	26
Burt	156	78	78	145	74	71	11	4	7
Ellis	58	35	23	47	28	19	11	7	4
Forest	43	20	23	25	7	18	18	13	5
Grant	182	101	81	160	85	75	22	16	6
Hebron	96	49	47	78	38	40	18	11	7
Inverness	568	318	250	479	264	215	89	54	35
Mackinaw (including Mackinaw City village)	190	105	85	168	91	77	22	14	8
Mackinaw City village	139	76	63	127	69	58	12	7	5
Mentor	125	69	56	119	64	55	6	5	1
Munro	113	55	58	94	42	52	19	13	6
Nunda	241	132	109	210	114	96	31	18	13
Tuscarora	138	70	68	128	66	62	10	4	6
Waverly	40	20	20	27	14	13	13	6	7
Wilmot	31	20	11	22	14	8	9	6	3
Cheboygan city	2,323	1,167	1,156	1,733	876	857	590	291	299
1st ward	187	87	100	102	48	54	85	39	46
2d ward	803	424	379	595	319	276	208	105	103
3d ward	479	236	243	379	175	204	100	61	39
4th ward	552	279	273	439	228	211	113	51	62
5th ward	302	141	161	218	106	112	84	35	49
CHIPPEWA CO.	4,830	2,405	2,425	2,844	1,403	1,441	1,986	1,002	984
Bruce	373	201	172	213	110	103	160	91	69
Dafter	146	66	80	73	43	30	73	23	50
Detour	310	166	144	212	114	98	98	52	46
Drummond	147	69	78	107	52	55	40	17	23
Pickford	446	218	228	228	110	118	218	108	110
Raber	150	87	63	76	49	27	74	38	36
Rudyard	80	34	46	42	18	24	38	16	22
Sault Ste. Marie	233	116	117	157	76	81	76	40	36
Sugar Island	211	115	96	178	94	84	33	21	12
Superior	509	262	247	243	107	136	266	155	111
Trout Lake	22	15	7	15	11	4	7	4	3
White Fish	75	40	35	42	19	23	33	21	12
Sault Ste. Marie city	2,128	1,016	1,112	1,258	600	658	870	416	454
1st ward	630	304	326	355	171	184	275	133	142
2d ward	709	331	378	384	177	207	325	154	171
3d ward	506	248	258	311	159	152	195	89	106
4th ward	283	133	150	208	93	115	75	40	35
CLARE CO.	2,532	1,266	1,266	2,152	1,069	1,083	380	197	183
Arthur	130	57	73	109	49	60	21	8	13
Franklin	58	26	32	47	21	26	11	5	6
Frost	35	21	14	31	19	12	4	2	2
Grant	300	154	146	230	116	114	70	38	32
Greenwood	120	58	62	100	47	53	20	11	9
Hamilton	105	47	58	88	41	47	17	6	11
Hatton	144	75	69	130	67	63	14	8	6
Hayes	59	35	24	56	33	23	3	2	1
Redding	87	47	40	86	46	40	1	1	------
Sheridan	295	136	159	255	119	136	40	17	23

TABLE XXVIII.—CONTINUED.—*Primary school ages.*

Counties, townships, villages, cities and wards.	Persons aged 5 to 20 years—primary school ages.								
	Native and foreign-born.			Native.			Foreign-born.		
	Totals.	Males.	Females.	Totals.	Males.	Females.	Totals.	Males.	Females.
CLARE CO.—*Continued.*									
Summerfield	45	18	27	45	18	27	------	------	------
Surrey (including Farwell village)	419	211	208	344	170	174	75	41	34
Farwell village	169	80	89	133	64	69	36	16	20
Winterfield	84	46	38	81	44	37	3	2	1
Clare city	431	225	206	361	184	177	70	41	29
1st ward	98	47	51	79	37	42	19	10	9
2d ward	206	112	94	180	95	85	26	17	9
3d ward	127	66	61	102	52	50	25	14	11
Harrison city	220	110	110	189	95	94	31	15	16
1st ward	67	35	32	58	28	30	9	7	2
2d ward	71	39	32	59	35	24	12	4	8
3d ward	82	36	46	72	32	40	10	4	6
CLINTON CO.	7,939	3,976	3,963	7,747	3,881	3,866	192	95	97
Bath	341	181	160	335	179	156	6	2	4
Bengal	348	175	173	334	168	166	14	7	7
Bingham (inc. St. Johns village)	1,231	583	648	1,199	564	635	32	19	13
St. Johns village	912	414	498	890	404	486	22	10	12
Dallas (including Fowler village)	570	269	301	546	255	291	24	14	10
Fowler village	100	38	62	99	37	62	1	1	------
DeWitt	398	216	182	387	211	176	11	5	6
DuPlain (including Elsie village)	538	269	269	529	268	261	9	1	8
Elsie village	146	69	77	146	69	77	------	------	------
Eagle (including Eagle village)	344	170	174	343	169	174	1	1	------
Eagle village	25	9	16	25	9	16	------	------	------
Essex (inc. Maple Rapids village)	429	214	215	413	203	210	16	11	5
Maple Rapids village	151	74	77	149	73	76	2	1	1
Greenbush	439	226	213	436	225	211	3	1	2
Lebanon	428	205	223	410	194	216	18	11	7
Olive	382	178	204	373	175	198	9	3	6
Ovid (including Ovid village)	720	370	350	691	357	334	29	13	16
Ovid village	335	158	177	316	149	167	19	9	10
Riley	365	163	202	358	163	195	7	------	7
Victor	326	182	144	323	181	142	3	1	2
Watertown	445	236	209	442	234	208	3	2	1
Westphalia (inc. Westphalia vill.)	635	339	296	628	335	293	7	4	3
Westphalia village	152	81	71	152	81	71	------	------	------
CRAWFORD CO.	812	431	381	712	371	341	100	60	40
Ball	34	22	12	32	20	12	2	2	------
Beaver Creek	36	19	17	36	19	17	------	------	------
Blaine	37	26	11	35	24	11	2	2	------
Center Plains	44	20	24	41	19	22	3	1	2
Frederic	75	36	39	69	32	37	6	4	2
Grayling	455	245	210	380	200	180	75	45	30
Grove	37	17	20	33	15	18	4	2	2
Maple Forest	72	34	38	67	32	35	5	2	3
South Branch	22	12	10	19	10	9	3	2	1
DELTA CO.	5,711	2,825	2,886	4,440	2,196	2,244	1,271	629	642
Baldwin	147	70	77	116	54	62	31	16	15
Bark River	278	149	129	197	106	91	81	43	38
Bay De Noc	120	68	52	94	50	44	26	18	8
Escanaba	133	64	69	92	45	47	41	19	22

TABLE XXVIII.—CONTINUED.—*Primary school ages.*

Counties, townships, villages, cities and wards.	Persons aged 5 to 20 years—primary school ages.								
	Native and foreign-born.			Native.			Foreign-born.		
	Totals.	Males.	Females.	Totals.	Males.	Females.	Totals.	Males.	Females.
DELTA CO.—*Continued.*									
Fairbanks	125	62	63	108	53	55	17	9	8
Ford River	372	211	161	207	113	94	165	98	67
Garden (including Garden village)	416	205	211	343	177	166	73	28	45
Garden village	160	78	82	142	74	68	18	4	14
Maple Ridge	110	60	50	81	46	35	29	14	15
Masonville	536	268	268	437	215	222	99	53	46
Nahma	240	124	116	185	96	89	55	28	27
Sack Bay	69	31	38	65	29	36	4	2	2
Wells	193	106	87	127	64	63	66	42	24
Escanaba city	2,459	1,156	1,303	2,016	953	1,063	443	203	240
1st ward	295	144	151	258	132	126	37	12	25
2d ward	303	131	172	264	123	141	39	8	31
3d ward	498	236	262	416	198	218	82	38	44
4th ward	497	232	265	419	196	223	78	36	42
5th ward	319	158	161	264	127	137	55	31	24
6th ward	437	201	236	316	141	175	121	60	61
7th ward	110	54	56	79	36	43	31	18	13
Gladstone city	513	251	262	372	195	177	141	56	85
1st ward	138	68	70	95	47	48	43	21	22
2d ward	212	102	110	146	76	70	66	26	40
3d ward	102	50	52	82	46	36	20	4	16
4th ward	61	31	30	49	26	23	12	5	7
DICKINSON CO.	4,179	2,096	2,083	2,645	1,300	1,345	1,534	796	738
Breen	58	30	28	40	19	21	18	11	7
Breitung	184	97	87	145	76	69	39	21	18
Felch	138	74	64	76	38	38	62	36	26
Norway	347	176	171	214	105	109	133	71	62
Sagola	86	46	40	62	32	30	24	14	10
Waucedah	123	49	74	79	33	46	44	16	28
Iron Mountain city	2,162	1,078	1,084	1,400	699	701	762	379	383
1st ward	462	248	214	255	140	115	207	108	99
2d ward	395	195	200	221	110	111	174	85	89
3d ward	418	209	209	284	150	134	134	59	75
4th ward	392	191	201	290	136	154	102	55	47
5th ward	495	235	260	350	163	187	145	72	73
Norway city	1,081	546	535	629	298	331	452	248	204
1st ward	561	274	287	328	144	184	233	130	103
2d ward	306	145	161	194	94	100	112	51	61
3d ward	214	127	87	107	60	47	107	67	40
EATON CO.	9,418	4,800	4,618	9,257	4,705	4,552	161	95	66
Bellevue (inc. Bellevue village)	586	300	286	580	297	283	6	3	3
Bellevue village	234	102	132	232	101	131	2	1	1
Benton (inc. Potterville village)	444	228	216	438	226	212	6	2	4
Potterville village	136	69	67	135	68	67	1	1	------
Brookfield	408	222	186	402	221	181	6	1	5
Carmel	310	160	150	302	155	147	8	5	3
Chester	418	221	197	414	219	195	4	2	2
Delta	433	209	224	419	202	217	14	7	7
Eaton	290	150	140	281	144	137	9	6	3
Eaton Rapids	361	185	176	358	183	175	3	2	1
Hamlin	368	187	181	360	182	178	8	5	3
Kalamo	437	223	214	429	218	211	8	5	3

TABLE XXVIII.—CONTINUED.—*Primary school ages.*

Counties, townships, villages, cities and wards.	Persons aged 5 to 20 years—primary school ages.								
	Native and foreign-born.			Native.			Foreign-born.		
	Totals.	Males.	Females.	Totals.	Males.	Females.	Totals.	Males.	Females.
EATON CO.—*Continued.*									
Oneida	356	187	169	354	187	167	2	------	2
Roxand	463	238	225	457	234	223	6	4	2
Sunfield	675	331	344	666	327	339	[illegible]	4	[illegible]
Vermontville (including Vermontville village)	544	278	266	538	272	266	6	6	------
Vermontville village	196	[illegible]	100	195	95	100	1	1	------
Walton (including Olivet village)	541	259	282	531	253	278	10	6	4
Olivet village	228	98	130	222	95	127	6	3	3
Windsor	555	308	247	550	305	245	5	3	2
Charlotte city	1,138	570	568	1,108	550	558	30	20	10
1st ward	187	103	84	183	100	83	4	3	1
2d ward	280	151	129	275	147	128	5	4	1
3d ward	346	170	176	338	166	172	8	4	4
4th ward	325	146	179	312	137	175	13	[illegible]	4
Eaton Rapids city	540	281	259	539	280	259	1	1	------
1st ward	172	83	89	172	83	89	------	------	------
2d ward	177	90	87	176	89	87	1	1	------
3d ward	191	108	83	191	108	83	------	------	------
Grand Ledge city	551	263	288	531	250	281	20	13	7
1st ward	287	148	139	273	139	134	14	9	5
2d ward	264	115	149	258	111	147	6	4	[illegible]
EMMET CO.	3,093	1,539	1,554	2,839	1,407	1,432	254	132	122
Bear Creek (inc. Petoskey village)	1,521	760	761	1,371	682	689	150	78	72
Petoskey village	1,058	521	537	946	462	484	112	59	53
Bliss	82	47	35	77	44	33	5	3	2
Carp Lake	112	57	55	93	46	47	19	11	8
Center	78	29	49	76	28	48	2	1	1
Cross Village	138	60	78	134	59	75	4	1	3
Egleston	34	19	15	27	14	13	7	5	2
Friendship	118	64	54	111	58	53	7	[illegible]	1
Littlefield	250	119	131	230	109	121	20	10	10
Little Traverse (including Harbor Springs village)	426	217	209	418	214	204	8	3	5
Harbor Springs village	251	118	133	245	116	129	6	2	4
Maple River	114	52	62	96	45	51	18	7	11
Pleasant View	81	44	37	70	38	32	11	6	[illegible]
Readmond	139	71	68	136	70	66	3	1	2
GENESEE CO.	11,997	6,032	5,965	11,324	5,695	5,629	673	337	336
Argentine	321	180	141	318	179	139	3	1	2
Atlas	368	198	170	347	189	158	21	[illegible]	12
Burton	341	174	167	319	162	157	22	12	10
Clayton	379	199	180	363	191	172	16	8	8
Davison (including Davison vill.)	510	264	246	479	250	229	31	14	17
Davison village	170	80	90	162	77	85	8	[illegible]	5
Fenton (including the following villages)	1,044	538	506	1,021	526	495	23	12	11
Fenton village	603	305	298	586	296	290	17	9	8
Linden village	144	65	79	144	65	79	------	------	------
Flint	363	198	165	349	189	160	14	9	5
Flushing (inc. Flushing village)	713	338	375	660	312	348	53	26	27
Flushing village	269	115	154	252	108	144	17	7	10
Forest (including Otisville village)	606	311	295	592	304	288	14	7	7

TABLE XXVIII.—CONTINUED.—*Primary school ages.*

Counties, townships, villages, cities and wards.	Persons aged 5 to 20 years—primary school ages.								
	Native and foreign-born.			Native.			Foreign-born.		
	Totals.	Males.	Females.	Totals.	Males.	Females.	Totals.	Males.	Females.
GENESEE CO.—*Continued.*									
Otisville village	101	56	45	94	52	42	7	4	3
Gaines (including Gaines village)	503	253	250	488	241	247	15	12	3
Gaines village	86	40	46	79	34	45	7	6	1
Genesee (including part of Mt. Morris village)	484	250	234	461	239	222	23	11	12
Mt. Morris village (part of)	75	30	45	71	28	43	4	2	2
Grand Blanc	404	208	196	370	188	182	34	20	14
Montrose	548	281	267	536	273	263	12	8	4
Mt. Morris (including part of Mt. Morris village)	380	183	197	359	175	184	21	8	13
Mt. Morris village (part of)	29	11	18	27	11	16	2	------	2
Mundy	419	225	194	407	219	188	12	6	6
Richfield	453	232	221	444	228	216	9	4	5
Thetford	435	217	218	427	213	214	8	4	4
Vienna (including Clio village)	697	340	357	661	317	344	36	23	13
Clio village	198	85	113	186	79	107	12	6	6
Mt. Morris village (in Genesee and Mt. Morris)	104	41	63	98	39	59	6	2	4
Flint city	3,029	1,443	1,586	2,723	1,300	1,423	306	143	163
1st ward	957	464	493	853	416	437	104	48	56
2d ward	900	428	472	826	395	431	74	33	41
3d ward	577	248	329	532	229	303	45	19	26
4th ward	595	303	292	512	260	252	83	43	40
GLADWIN CO.	1,633	833	800	1,337	673	664	296	160	136
Beaverton	223	112	111	181	91	90	42	21	21
Bentley	83	44	39	70	38	32	13	6	7
Billings	46	24	22	40	21	19	6	3	3
Buckeye	71	33	38	54	23	31	17	10	7
Butman	76	41	35	59	29	30	17	12	5
Clement	31	18	13	23	15	8	8	3	5
Gladwin	249	128	121	176	86	90	73	42	31
Grout	204	114	90	160	88	72	44	26	18
Sage	167	94	73	135	76	59	32	18	14
Sherman	57	27	30	56	26	30	1	1	------
Tobacco	143	87	56	131	80	51	12	7	5
Gladwin city	283	111	172	252	100	152	31	11	20
1st ward	87	36	51	77	29	48	10	7	3
2d ward	89	37	52	82	35	47	7	2	5
3d ward	50	21	29	46	21	25	4	------	4
4th ward	57	17	40	47	15	32	10	2	8
GOGEBIC CO.	3,614	1,816	1,798	2,380	1,186	1,194	1,234	630	604
Bessemer	150	79	71	93	51	42	57	28	29
Ironwood	63	33	30	47	23	24	16	10	6
Marenisco	34	18	16	25	14	11	9	4	5
Wakefield (including Wakefield village not separately returned)	223	111	112	115	62	53	108	49	59
Watersmeet	142	76	66	123	65	58	19	11	8
Bessemer city	631	298	333	441	204	237	190	94	96
1st ward	178	86	92	150	72	78	28	14	14
2d ward	146	81	65	88	49	39	58	32	26
3d ward	162	58	104	120	45	75	42	13	29
4th ward	35	14	21	27	10	17	8	4	4
5th ward	110	59	51	56	28	28	54	31	23

TABLE XXVIII.—CONTINUED.—*Primary school ages.*

Counties, townships, villages, cities and wards.	Persons aged 5 to 20 years—primary school ages.								
	Native and foreign born.			Native.			Foreign-born.		
	Totals.	Males.	Females.	Totals.	Males.	Females.	Totals.	Males.	Females.
GOGEBIC CO.—*Continued.*									
Ironwood city	2,371	1,201	1,170	1,536	767	769	835	434	401
1st ward	450	225	225	321	165	156	129	60	69
2d ward	206	93	113	149	67	82	57	26	31
3d ward	208	105	103	146	74	72	62	31	31
4th ward	325	157	168	225	105	120	100	52	48
5th ward	275	143	132	165	85	79	110	57	53
6th ward	385	202	183	216	113	103	169	89	80
7th ward	237	135	102	130	66	64	107	69	38
8th ward	285	141	144	184	91	93	101	50	51
GRAND TRAVERSE CO.	5,271	2,636	2,635	4,840	2,413	2,427	431	223	208
Acme	230	115	115	223	111	112	7	4	3
Blair	270	133	137	253	125	128	17	8	9
East Bay	171	89	82	170	88	82	1	1	------
Fife Lake (inc. Fife Lake village)	276	130	146	256	122	134	20	8	12
Fife Lake village	133	62	71	127	60	67	6	2	4
Garfield	318	154	164	305	145	160	13	9	4
Grant	170	86	84	160	79	81	10	7	3
Green Lake	153	76	77	148	73	75	5	3	2
Long Lake	224	118	106	213	112	101	11	6	5
Mayfield	213	96	117	195	85	110	18	11	7
Paradise (inc. Kingsley village)	507	264	243	439	230	209	68	34	34
Kingsley village	103	47	56	88	40	48	15	7	8
Peninsula	382	212	170	360	201	159	22	11	11
Traverse (inc. Traverse City vill.)	1,975	944	1,031	1,753	835	918	222	109	113
Traverse City village	1,758	832	926	1,554	735	819	204	97	107
Union	69	42	27	67	40	27	2	2	------
Whitewater	313	177	136	298	167	131	15	10	5
GRATIOT CO.	9,484	4,801	4,683	9,234	4,687	4,547	250	114	136
Arcada (including Alma village)	843	437	406	806	415	391	37	22	15
Alma village	424	219	205	398	205	193	26	14	12
Bethany	523	256	267	499	247	252	24	9	15
Elba (including Ashley village)	552	267	285	539	261	278	13	6	7
Ashley village	222	99	123	217	96	121	5	3	2
Emerson	523	286	237	513	283	230	10	3	7
Fulton (inc. Perrington village)	551	284	267	545	281	264	6	3	3
Perrington village	100	50	50	99	49	50	1	1	------
Hamilton	257	135	122	256	135	121	1	------	1
Ithaca (including Ithaca village)	614	300	314	597	294	303	17	6	11
Ithaca village	561	276	285	545	270	275	16	6	10
Lafayette	528	276	252	524	275	249	4	1	3
Newark	407	196	211	391	190	201	16	6	10
New Haven	500	262	238	496	261	235	4	1	3
North Shade	476	216	260	468	212	256	8	4	4
North Star	525	257	268	522	255	267	3	2	1
Pine River	426	240	186	412	234	178	14	6	8
Seville	511	268	243	500	260	240	11	8	3
Sumner	474	258	216	463	251	212	11	7	4
Washington	477	234	243	468	231	237	9	3	6
Wheeler	646	312	334	608	293	315	38	19	19
St. Louis city	651	317	334	627	309	318	24	8	16
1st ward	111	58	53	109	58	51	2	------	2
2d ward	162	81	81	157	79	78	5	2	3
3d ward	200	97	103	187	92	95	13	5	8
4th ward	178	81	97	174	80	94	4	1	3

TABLE XXVIII.—CONTINUED.—*Primary school ages.*

Counties, townships, villages, cities and wards.	Persons aged 5 to 20 years—primary school ages.								
	Native and foreign-born.			Native.			Foreign-born.		
	Totals.	Males.	Females.	Totals.	Males.	Females.	Totals.	Males.	Females.
HILLSDALE CO.	8,267	4,163	4,104	8,163	4,115	4,048	104	48	56
Adams (inc. North Adams village)	400	207	193	399	207	192	1	------	1
North Adams village	97	46	51	96	46	50	1	------	1
Allen	375	204	171	356	198	158	19	6	13
Amboy	378	189	189	373	188	185	5	1	4
Cambria	365	181	184	358	177	181	7	4	3
Camden	562	279	283	560	278	282	2	1	1
Fayette (inc. Jonesville village)	493	246	247	483	238	245	10	8	2
Jonesville village	329	163	166	321	156	165	8	7	1
Hillsdale	123	62	61	115	61	54	8	1	7
Jefferson	477	242	235	475	241	234	2	1	1
Litchfield (inc. Litchfield village)	420	230	190	417	227	190	3	3	------
Litchfield village	161	82	79	161	82	79	------	------	------
Moscow	329	178	151	329	178	151	------	------	------
Pittsford	392	188	204	389	187	202	3	1	2
Ransom	431	217	214	429	217	212	2	------	2
Reading (including Reading vill.)	542	274	268	534	269	265	8	5	3
Reading village	262	119	143	262	119	143	------	------	------
Scipio	214	122	92	214	122	92	------	------	------
Somerset	310	166	144	310	166	144	------	------	------
Wheatland	332	163	169	330	163	167	2	------	2
Woodbridge	396	190	206	396	190	206	------	------	------
Wright	671	321	350	670	320	350	1	1	------
Hillsdale city	1,057	504	553	1,026	488	538	31	16	15
1st ward	242	114	128	238	112	126	4	2	2
2d ward	267	114	153	260	110	150	7	4	3
3d ward	243	125	118	234	121	113	9	4	5
4th ward	305	151	154	294	145	149	11	6	5
HOUGHTON CO.	14,390	7,249	7,141	11,417	5,798	5,619	2,973	1,451	1,522
Adams	529	248	281	363	174	189	166	74	92
Calumet (inc. the following vills.)	5,317	2,711	2,606	4,169	2,131	2,038	1,148	580	568
Calumet village	666	343	323	526	274	252	140	69	71
Red Jacket village	930	464	466	740	376	364	190	88	102
Chassell	292	148	144	216	112	104	76	36	40
Duncan	193	99	94	132	61	71	61	38	23
Franklin	920	453	467	760	382	378	160	71	89
Hancock (including Hancock vill.)	1,393	655	738	1,118	538	580	275	117	158
Hancock village	529	248	281	446	220	226	83	28	55
Laird	46	27	19	35	20	15	11	7	4
Osceola	1,575	796	779	1,238	647	591	337	149	188
Portage (inc. Houghton village)	1,091	563	528	943	487	456	148	76	72
Houghton village	667	322	345	592	290	302	75	32	43
Quincy	473	250	223	376	195	181	97	55	42
Schoolcraft (including Lake Linden village)	1,462	730	732	1,169	585	584	293	145	148
Lake Linden village	874	434	440	703	348	355	171	86	85
Torch Lake	1,099	569	530	898	466	432	201	103	98
HURON CO.	12,258	6,254	6,004	9,797	4,979	4,818	2,461	1,275	1,186
Bingham	470	235	235	381	193	188	89	42	47
Bloomfield	342	164	178	237	102	135	105	62	43
Brookfield	276	145	131	200	107	93	76	38	38
Caseville	509	263	246	435	227	208	74	36	38

TABLE XXVIII.—CONTINUED.—*Primary school ages.*

Counties, townships, villages, cities and wards.	Persons aged 5 to 20 years—primary school ages.								
	Native and foreign-born.			Native.			Foreign-born.		
	Totals.	Males.	Females.	Totals.	Males.	Females.	Totals.	Males.	Females.
HURON CO.—*Continued.*									
Chandler	410	221	189	296	159	137	114	62	52
Colfax (inc. part of Bad Axe vill.)	447	221	226	313	159	154	134	62	72
Bad Axe village (part of)	91	45	46	77	37	40	14	8	6
Dwight	616	313	303	536	265	271	80	48	32
Fair Haven	295	143	152	247	118	129	48	25	23
Gore	141	73	68	137	71	66	4	2	2
Grant	421	200	221	302	135	167	119	65	54
Hume	310	157	153	271	136	135	39	21	18
Huron	405	206	199	307	150	157	98	56	42
Lake	140	73	67	121	64	57	19	9	10
Lincoln	254	146	108	134	78	56	120	68	52
Meade	413	218	195	304	163	141	109	55	54
Oliver	513	268	245	321	156	165	192	112	80
Paris	769	386	383	738	368	370	31	18	13
Port Austin (inc. Port Austin vill.)	593	292	301	513	252	261	80	40	40
Port Austin village	205	94	111	179	84	95	26	10	16
Rubicon (inc. Port Hope village)	483	250	233	426	230	196	57	20	37
Port Hope village	133	60	73	113	54	59	20	6	14
Sand Beach (inc. Sand Beach vill.)	991	474	517	809	392	417	182	82	100
Sand Beach village	450	198	252	380	168	212	70	30	40
Sebewaing (inc. Sebewaing vill.)	864	454	410	755	402	353	109	52	57
Sebewaing village	425	223	202	364	196	168	61	27	34
Sheridan	313	154	159	232	117	115	81	37	44
Sherman	732	381	351	642	333	309	90	48	42
Sigel	395	217	178	299	163	136	96	54	42
Verona (inc. part of Bad Axe vill.)	568	303	265	425	224	201	143	79	64
Bad Axe village (part of)	296	154	142	244	127	117	52	27	25
Winsor	588	297	291	416	215	201	172	82	90
Bad Axe (in Colfax and Verona)	387	199	188	321	164	157	66	35	31
INGHAM CO.	11,646	6,015	5,631	10,888	5,599	5,289	758	416	342
Alaiedon	382	189	193	370	183	187	12	6	6
Aurelius	420	218	202	418	217	201	2	1	1
Bunker Hill	272	146	126	270	145	125	2	1	1
Delhi	465	249	216	448	240	208	17	9	8
Ingham (inc. Dansville village)	339	181	158	328	174	154	11	7	4
Dansville village	89	48	41	86	46	40	3	2	1
Lansing	415	213	202	379	202	177	36	11	25
Le Roy (inc. Webberville village)	468	263	205	454	251	203	14	12	2
Webberville village	98	46	52	94	43	51	4	3	1
Leslie (including Leslie village)	578	301	277	566	295	271	12	6	6
Leslie village	253	134	119	247	130	117	6	4	2
Locke	398	212	186	387	206	181	11	6	5
Meridian	503	257	246	463	236	227	40	21	19
Onondaga	418	224	194	416	223	193	2	1	1
Stockbridge (including Stockbridge village)	375	181	194	371	179	192	4	2	2
Stockbridge village	152	64	88	151	63	88	1	1	------
Vevay	264	126	138	259	123	136	5	3	2
Wheatfield	274	127	147	274	127	147	------	------	------
White Oak	263	133	130	256	129	127	7	4	3
Williamstown (including Williamston village)	600	279	321	573	262	311	27	17	10
Williamston village	315	140	175	303	132	171	12	8	4

TABLE XXVIII.—CONTINUED.—*Primary school ages.*

Counties, townships, villages, cities and wards.	Persons aged 5 to 20 years—primary school ages.								
	Native and foreign-born.			Native.			Foreign-born.		
	Totals.	Males.	Females.	Totals.	Males.	Females.	Totals.	Males.	Females.
INGHAM CO.—*Continued.*									
Lansing city	4,792	2,507	2,285	4,248	2,203	2,045	544	304	240
1st ward	468	225	243	395	189	206	73	36	37
2d ward	738	338	400	699	327	372	39	11	28
3d ward	659	315	344	626	304	322	33	11	22
4th ward	875	416	459	793	377	416	82	39	43
5th ward	1,428	937	491	1,198	773	425	230	164	66
6th ward	624	276	348	537	233	304	87	43	44
Mason city	420	209	211	408	204	204	12	5	7
1st ward	245	123	122	234	118	116	11	5	6
2d ward	175	86	89	174	86	88	1	------	1
IONIA CO.	10,340	5,380	4,930	9,980	5,189	4,791	360	191	169
Berlin	476	250	226	465	245	220	11	5	6
Boston (inc. Saranac village)	570	272	298	562	267	295	8	5	3
Saranac village	230	105	125	228	104	124	2	1	1
Campbell	559	290	269	546	284	262	13	6	7
Danby	382	207	175	370	201	169	12	6	6
Easton	476	306	170	449	284	165	27	22	5
Ionia (inc. part of Lyons village)	467	248	219	442	233	209	25	15	10
Lyons village (part of)	6	2	4	6	2	4	------	------	------
Keene	295	171	124	288	166	122	7	5	2
Lyons (inc. the following villages)	743	402	341	724	388	336	19	14	5
Lyons village (part of)	169	82	87	164	77	87	5	5	------
Muir village	150	85	65	143	81	62	7	4	3
Pewamo village	120	63	57	119	62	57	1	1	------
North Plains (including Hubbardston village)	455	231	224	446	227	219	9	4	5
Hubbardston village	127	63	64	126	63	63	1	------	1
Odessa (inc. Lake Odessa village)	756	378	378	741	369	372	15	9	6
Lake Odessa village	225	106	119	221	103	118	4	3	1
Orange	334	180	154	321	171	150	13	9	4
Orleans	464	238	226	452	234	218	12	4	8
Otisco	387	211	176	380	209	171	7	2	5
Portland (inc. Portland village)	760	375	385	756	373	383	4	2	2
Portland village	496	235	261	493	233	260	3	2	1
Ronald	399	220	179	391	216	175	8	4	4
Sebewa	447	244	203	427	231	196	20	13	7
Lyons vill. (in Ionia and Lyons)	175	84	91	170	79	91	5	5	------
Belding city	904	415	489	872	405	467	32	10	22
1st ward	307	149	158	297	145	152	10	4	6
2d ward	292	129	163	281	124	157	11	5	6
3d ward	305	137	168	294	136	158	11	1	10
Ionia city	1,466	742	724	1,348	686	662	118	56	62
1st ward	325	149	176	301	139	162	24	10	14
2d ward	299	164	135	280	156	124	19	8	11
3d ward	353	177	176	315	160	155	38	17	21
4th ward	489	252	237	452	231	221	37	21	16
IOSCO CO.	4,283	2,138	2,145	3,422	1,694	1,728	861	444	417
Alabaster	112	58	54	99	50	49	13	8	5
Au Sable	77	37	40	66	31	35	11	6	5
Baldwin (inc. East Tawas village)	926	450	476	766	368	398	160	82	78
East Tawas village	788	371	417	662	310	352	126	61	65
Burleigh	187	96	91	142	68	74	45	28	17
Grant	71	36	35	62	32	30	9	4	5

TABLE XXVIII.—CONTINUED.—*Primary school ages.*

Counties, townships, villages, cities and wards.	Persons aged 5 to 20 years—primary school ages.								
	Native and foreign-born.			Native.			Foreign-born.		
	Totals.	Males.	Females.	Totals.	Males.	Females.	Totals.	Males.	Females.
Iosco Co —*Continued.*									
Oscoda (including Oscoda village)	752	393	359	606	310	296	146	83	63
Oscoda village	687	351	336	550	275	275	137	76	61
Plainfield	65	30	35	51	25	26	14	5	9
Reno	117	59	58	76	40	36	41	19	22
Sherman	95	42	53	76	31	45	19	11	8
Tawas (inc. Tawas City village)	785	400	385	641	328	313	144	72	72
Tawas City village	433	217	216	353	179	174	80	38	42
Wilber	122	58	64	103	47	56	19	11	8
Au Sable city	974	479	495	734	364	370	240	115	125
1st ward	366	182	184	263	129	134	103	53	50
2d ward	285	136	149	222	111	111	63	25	38
3d ward	323	161	162	249	124	125	74	37	37
IRON CO.	1,568	815	753	1,159	599	560	409	216	193
Atkinson	148	85	63	122	69	53	26	16	10
Bates	124	68	56	86	48	38	38	20	18
Crystal Falls (including Crystal Falls village)	544	256	288	413	186	227	131	70	61
Crystal Falls village	377	178	199	290	137	153	87	41	46
Hematite	57	27	30	36	17	19	21	10	11
Iron River (inc. Iron River village)	373	207	166	296	171	125	77	36	41
Iron River village	297	162	135	243	140	103	54	22	32
Mansfield	17	7	10	10	3	7	7	4	3
Mastodon	67	35	32	29	14	15	38	21	17
Stambaugh	238	130	108	167	91	76	71	39	32
ISABELLA CO.	7,432	3,789	3,643	6,701	3,389	3,312	731	400	331
Broomfield	297	152	145	270	135	135	27	17	10
Chippewa	288	131	157	276	124	152	12	7	5
Coe (including Shepherd village)	573	279	294	558	271	287	15	8	7
Shepherd village	161	72	89	159	72	87	2	------	2
Coldwater	425	220	205	392	203	189	33	17	16
Deerfield	407	212	195	349	182	167	58	30	28
Denver	348	183	165	296	153	143	52	30	22
Fremont	414	210	204	411	207	204	3	3	------
Gilmore	265	140	125	242	127	115	23	13	10
Isabella	625	325	300	551	284	267	74	41	33
Lincoln	413	218	195	397	205	192	16	13	3
Nottawa	392	194	198	349	169	180	43	25	18
Rolland (inc. Blanchard village)	404	219	185	394	214	180	10	5	5
Blanchard village	72	34	38	70	33	37	2	1	1
Sherman	201	107	94	194	103	91	7	4	3
Union	467	244	223	434	227	207	33	17	16
Vernon	562	315	247	467	263	204	95	52	43
Wise	351	183	168	252	131	121	99	52	47
Mt. Pleasant city	1,000	457	543	869	391	478	131	66	65
1st ward	297	135	162	259	115	144	38	20	18
2d ward	350	161	189	321	147	174	29	14	15
3d ward	353	161	192	289	129	160	64	32	32
JACKSON CO.	12,882	6,465	6,417	12,186	6,098	6,088	696	367	329
Blackman	501	247	254	442	215	227	59	32	27
Columbia (inc. Brooklyn village)	467	233	234	455	229	226	12	4	8
Brooklyn village	174	85	89	173	85	88	1	------	1
Concord (inc. Concord village)	335	179	156	320	168	152	15	11	4

TABLE XXVIII.—CONTINUED.—*Primary school ages.*

Counties, townships, villages, cities and wards.	Persons aged 5 to 20 years—primary school ages.								
	Native and foreign-born.			Native.			Foreign-born.		
	Totals.	Males.	Females.	Totals.	Males.	Females.	Totals.	Males.	Females.
JACKSON CO—*Continued.*									
Concord village	124	66	58	118	61	57	6	5	1
Grass Lake (inc. Grass Lake vill.)	453	241	212	428	233	195	25	8	17
Grass Lake village	146	73	73	143	71	72	3	2	1
Hanover (inc. Hanover village)	392	211	181	386	207	179	6	4	2
Hanover village	119	55	64	116	52	64	3	3	------
Henrietta	346	167	179	335	157	178	11	10	1
Leoni	431	213	218	425	210	215	6	3	3
Liberty	291	152	139	283	146	137	8	6	2
Napoleon	265	136	129	263	136	127	2	------	2
Norvell	235	113	122	227	110	117	8	3	5
Parma (inc. part of Parma village)	359	184	175	340	173	167	19	11	8
Parma village (part of)	61	29	32	60	29	31	1	------	1
Pulaski	284	129	155	264	123	141	20	6	14
Rives	357	184	173	347	176	171	10	8	2
Sandstone (inc. part of Parma vill.)	402	195	207	386	187	199	16	8	8
Parma village (part of)	59	27	32	59	27	32	------	------	------
Spring Arbor	394	210	184	387	205	182	7	5	2
Springport (inc. Springport vill.)	408	186	222	404	184	220	4	2	2
Springport village	138	59	79	136	58	78	2	1	1
Summit	310	175	135	292	168	124	18	7	11
Tompkins	319	168	151	312	165	147	7	3	4
Waterloo	357	177	180	346	170	176	11	7	4
Parma village (in Parma and Sandstone)	120	56	64	119	56	63	1	------	1
Jackson city	5,976	2,965	3,011	5,544	2,736	2,808	432	229	203
1st ward	455	214	241	406	188	218	49	26	23
2d ward	730	351	379	679	325	354	51	26	25
3d ward	459	212	247	443	206	237	16	6	10
4th ward	792	364	428	754	344	410	38	20	18
5th ward	869	453	416	808	419	389	61	34	27
6th ward	961	489	472	877	447	430	84	42	42
7th ward	996	511	485	937	476	461	59	35	24
8th ward	714	371	343	640	331	309	74	40	34
KALAMAZOO CO.	11,278	5,643	5,635	10,201	5,108	5,093	1,077	535	542
Alamo	291	163	128	283	158	125	8	5	3
Brady (inc. part of Vicksburg vill.)	398	212	186	393	210	183	5	2	3
Vicksburg village (part of)	73	36	37	72	36	36	1	------	1
Charleston (including part of Galesburg village)	250	150	100	250	150	100	------	------	------
Galesburg village (part of)	28	15	13	28	15	13	------	------	------
Climax	385	179	206	382	177	205	3	2	1
Comstock (including part of Galesburg village)	438	212	226	420	202	218	18	10	8
Galesburg village (part of)	117	50	67	114	50	64	3	------	3
Cooper	331	173	158	313	167	146	18	6	12
Kalamazoo	551	278	273	414	205	209	137	73	64
Oshtemo	300	162	138	292	158	134	8	4	4
Pavilion	295	162	133	292	161	131	3	1	2
Portage	224	126	98	206	116	90	18	10	8
Prairie Ronde	278	144	134	277	143	134	1	1	------
Richland (inc. Richland village)	309	170	139	303	166	137	6	4	2
Richland village	92	47	45	91	46	45	1	1	------
Ross (including Augusta village)	380	191	189	377	188	189	3	3	------
Augusta village	126	66	60	124	64	60	2	2	------
Schoolcraft (including the following villages)	583	281	302	577	277	300	6	4	2
Schoolcraft village	212	96	116	207	93	114	5	3	2
Vicksburg village (part of)	167	80	87	167	80	87	------	------	------

TABLE XXVIII.—CONTINUED.—*Primary school ages.*

Counties, townships, villages, cities and wards.	Persons aged 5 to 20 years—primary school ages.								
	Native and foreign-born.			Native.			Foreign-born.		
	Totals.	Males.	Females.	Totals.	Males.	Females.	Totals.	Males.	Females.
KALAMAZOO CO.—*Continued.*									
Texas	247	141	106	237	133	104	10	8	2
Wakeshma	449	249	200	449	249	200	------	------	------
Galesburg village (in Charleston and Comstock)	145	65	80	142	65	77	3	------	3
Vicksburg village (in Brady and Schoolcraft)	240	116	124	239	116	123	1	------	1
Kalamazoo city	5,569	2,650	2,919	4,736	2,248	2,488	833	402	431
1st ward	1,098	519	579	1,042	492	550	56	27	29
2d ward	1,600	761	839	1,273	597	676	327	164	163
3d ward	919	436	483	817	391	426	102	45	57
4th ward	1,230	581	649	946	451	495	284	130	154
5th ward	722	353	369	658	317	341	64	36	28
KALKASKA CO.	1,705	911	794	1,612	855	757	93	56	37
Boardman	229	119	110	222	117	105	7	2	5
Clearwater	178	92	86	166	86	80	12	6	6
Cold Springs	40	16	24	40	16	24	------	------	------
Excelsior	103	55	48	99	54	45	4	1	3
Garfield	55	30	25	53	29	24	2	1	1
Glade	23	12	11	16	6	10	7	6	1
Kalkaska (inc. Kalkaska village)	491	254	237	460	235	225	31	19	12
Kalkaska village	358	180	178	340	169	171	18	11	7
Oliver	20	11	9	19	10	9	1	1	------
Orange	143	88	55	133	80	53	10	8	2
Rapid River	228	113	115	223	111	112	5	2	3
Springfield	123	77	46	115	70	45	8	7	1
Wilson	72	44	28	66	41	25	6	3	3
KENT CO.	36,723	18,107	18,616	31,061	15,337	15,724	5,662	2,770	2,892
Ada	445	251	194	409	228	181	36	23	13
Algoma (including part of Rockford village)	659	335	324	641	324	317	18	11	7
Rockford village (part of)	172	74	98	171	74	97	1	------	1
Alpine	492	254	238	472	245	227	20	9	11
Bowne	408	202	206	391	195	196	17	7	10
Byron	535	271	264	498	253	245	37	18	19
Caledonia (inc. Caledonia village)	546	269	277	515	253	262	31	16	15
Caledonia village	132	64	68	121	59	62	11	5	6
Cannon	368	199	169	363	196	167	5	3	2
Cascade	418	227	191	409	221	188	9	6	3
Courtland	435	207	228	432	204	228	3	3	------
Gaines	457	251	206	447	244	203	10	7	3
Grand Rapids (including East Grand Rapids village)	541	289	252	442	242	200	99	47	52
East Grand Rapids village	75	41	34	65	36	29	10	5	5
Grattan	347	188	159	340	186	154	7	2	5
Lowell (including Lowell village)	946	463	483	905	453	452	41	10	31
Lowell village	497	235	262	478	232	246	19	3	16
Nelson (inc. the following villages)	684	342	342	676	339	337	8	3	5
Cedar Springs village (part of)	149	69	80	148	69	79	1	------	1
Sand Lake village	103	41	62	98	39	59	5	2	3
Oakfield	342	189	153	332	180	152	10	9	1
Paris	639	356	283	540	304	236	99	52	47
Plainfield (including part of Rockford village)	574	279	295	523	253	270	51	26	25
Rockford village (part of)	22	13	9	22	13	9	------	------	------

TABLE XXVIII.—CONTINUED.—*Primary school ages.*

Counties, townships, villages, cities and wards.	Persons aged 5 to 20 years—primary school ages.								
	Native and foreign-born.			Native.			Foreign-born.		
	Totals.	Males.	Females.	Totals.	Males.	Females.	Totals.	Males.	Females.
KENT CO.—*Continued.*									
Solon (including part of Cedar Springs village)	595	303	292	586	297	289	9	6	3
Cedar Springs village (part of)	132	63	69	132	63	69	------	------	------
Sparta (inc. the following villages)	820	426	394	780	410	370	40	16	24
Lisbon village (part of)	50	21	29	50	21	29	------	------	------
Sparta village	249	131	118	241	129	112	8	2	6
Spencer	477	246	231	463	237	226	14	9	5
Tyrone (inc. part of Casnovia vill.)	495	238	257	471	224	247	24	14	10
Casnovia village (part of)	29	10	19	26	9	17	3	1	2
Vergennes	329	177	152	292	158	134	37	19	18
Walker	652	349	303	518	266	252	134	83	51
Wyoming (inc. Grandville village)	1,075	536	539	881	432	449	194	104	90
Grandville village	145	67	78	134	63	71	11	4	7
Casnovia village (in Tyrone, Kent Co. and Casinova, Muskegon Co.)	92	41	51	86	39	47	6	2	4
Cedar Springs village (in Nelson and Solon)	281	132	149	280	132	148	1	------	1
Lisbon village (in Sparta, Kent Co. and Chester, Ottawa Co.)	63	26	37	63	26	37	------	------	------
Rockford village (in Algoma and Plainfield)	194	87	107	193	87	106	1	------	1
Grand Rapids city	23,444	11,260	12,184	18,735	8,993	9,742	4,709	2,267	2,442
1st ward	1,886	919	967	1,591	763	828	295	156	139
2d ward	1,063	480	583	819	385	434	244	95	149
3d ward	1,875	852	1,023	1,549	719	830	326	133	193
4th ward	2,116	978	1,138	1,823	852	971	293	126	167
5th ward	3,267	1,625	1,642	2,491	1,216	1,275	776	409	367
6th ward	3,128	1,550	1,578	2,105	1,024	1,081	1,023	526	497
7th ward	1,956	925	1,031	1,616	761	855	340	164	176
8th ward	1,046	489	557	879	412	467	167	77	90
9th ward	1,514	712	802	1,261	597	664	253	115	138
10th ward	2,298	1,098	1,200	1,865	913	952	433	185	248
11th ward	1,867	922	945	1,596	782	814	271	140	131
12th ward	1,428	710	718	1,140	569	571	288	141	147
KEWEENAW CO.	949	501	448	713	364	349	236	137	99
Allouez	379	187	192	237	114	123	142	73	69
Eagle Harbor	177	101	76	141	77	64	36	24	12
Grant	38	17	21	27	12	15	11	5	6
Houghton	68	38	30	57	30	27	11	8	3
Sherman	287	158	129	251	131	120	36	27	9
LAKE CO.	1,851	954	897	1,578	803	775	273	151	122
Chase (including Chase village)	432	209	223	368	174	194	64	35	29
Chase village	104	50	54	92	45	47	12	5	7
Cherry Valley	50	32	18	37	21	16	13	11	2
Dover	77	45	32	74	43	31	3	2	1
Eden	19	12	7	16	9	7	3	3	------
Elk	218	118	100	148	83	65	70	35	35
Ellsworth (inc. part of Luther vill.)	323	163	160	287	142	145	36	21	15
Luther village (part of)	112	53	59	105	51	54	7	2	5
Glencoe	62	38	24	52	30	22	10	8	2
Lake	33	20	13	29	19	10	4	1	3
Newkirk (inc. part of Luther vill.)	240	112	128	218	103	115	22	9	13
Luther village (part of)	156	68	88	144	64	80	12	4	8
Pinora	181	89	92	145	70	75	36	19	17

TABLE XXVIII.—CONTINUED.—*Primary school ages.*

Counties, townships, villages, cities and wards.	Persons aged 5 to 20 years—primary school ages.								
	Native and foreign-born.			Native.			Foreign-born.		
	Totals.	Males.	Females.	Totals.	Males.	Females.	Totals.	Males.	Females.
LAKE CO.—*Continued.*									
Pleasant Plains (inc. Baldwin vill.)	142	74	68	140	73	67	2	1	1
Baldwin village	123	63	60	121	62	59	2	1	1
Webber	24	17	7	20	14	6	4	3	1
Yates	50	25	25	44	22	22	6	3	3
Luther village (in Ellsworth and Newkirk)	268	121	147	249	115	134	19	6	13
LAPEER CO.	9,382	4,836	4,546	8,642	4,475	4,167	740	361	379
Almont (inc. Almont village)	567	275	292	521	255	266	46	20	26
Almont village	205	86	119	189	83	106	16	3	13
Arcada	428	231	197	403	215	188	25	16	9
Attica (including Attica village)	475	248	227	451	236	215	24	12	12
Attica village	115	58	57	108	55	53	7	3	4
Burlington (inc. Clifford village)	508	268	240	450	236	214	58	32	26
Clifford village	152	79	73	130	68	62	22	11	11
Burnside	684	347	337	595	303	292	89	44	45
Deerfield	382	225	157	362	212	150	20	13	7
Dryden (including Dryden village)	406	203	203	380	191	189	26	12	14
Dryden village	95	42	53	89	39	50	6	3	3
Elba	351	177	174	333	169	164	18	8	10
Goodland	425	234	191	394	217	177	31	17	14
Hadley (including Hadley village)	346	178	168	320	166	154	26	12	14
Hadley village	63	28	35	59	26	33	4	2	2
Imlay (inc. Imlay City village)	820	406	414	731	364	367	89	42	47
Imlay City village	377	174	203	315	147	168	62	27	35
Lapeer	297	157	140	277	149	128	20	8	12
Marathon (including the following villages)	626	306	320	588	290	298	38	16	22
Columbiaville village	174	88	86	166	84	82	8	4	4
Otter Lake village	94	39	55	90	37	53	4	2	2
Mayfield	374	202	172	345	188	157	29	14	15
Metamora (inc. Metamora village)	374	201	173	352	190	162	22	11	11
Metamora village	99	47	52	93	45	48	6	2	4
North Branch (including North Branch village)	665	332	333	614	312	302	51	20	31
North Branch village	201	104	97	187	95	92	14	9	5
Oregon	404	211	193	375	195	180	29	16	13
Rich	413	230	183	367	203	164	46	27	19
Lapeer city	837	405	432	784	384	400	53	21	32
1st ward	157	82	75	149	81	68	8	1	7
2d ward	296	139	157	284	134	150	12	5	7
3d ward	94	45	49	87	40	47	7	5	2
4th ward	290	139	151	264	129	135	26	10	16
LEELANAU CO.	3,211	1,681	1,530	2,970	1,545	1,425	241	136	105
Bingham	265	136	129	245	123	122	20	13	7
Centerville	447	220	227	423	207	216	24	13	11
Cleveland	178	99	79	173	96	77	5	3	2
Elmwood	265	132	133	233	111	122	32	21	11
Empire	318	175	143	289	161	128	29	14	15
Glen Arbor	87	45	42	81	42	39	6	3	3
Kasson	194	108	86	189	104	85	5	4	1
Leelanau	538	275	263	502	259	243	36	16	20
Leland	317	170	147	290	154	136	27	16	11
Solon	168	96	72	151	86	65	17	10	7
Sutton's Bay	434	225	209	394	202	192	40	23	17

TABLE XXVIII.—CONTINUED.—*Primary school ages.*

Counties, townships, villages, cities and wards.	Persons aged 5 to 20 years—primary school ages.								
	Native and foreign-born.			Native.			Foreign-born.		
	Totals.	Males.	Females.	Totals.	Males.	Females.	Totals.	Males.	Females.
LENAWEE CO.	13,793	6,868	6,925	13,396	6,694	6,702	397	174	223
Adrian	625	176	449	585	172	413	40	4	36
Blissfield (inc. Blissfield village)	660	320	340	642	311	331	18	9	9
Blissfield village	355	170	185	351	167	184	4	3	1
Cambridge	283	147	136	279	144	135	4	3	1
Clinton (inc. Clinton village)	459	245	214	457	244	213	2	1	1
Clinton village	277	157	120	275	156	119	2	1	1
Deerfield (inc. Deerfield village)	494	229	265	464	218	246	30	11	19
Deerfield village	142	64	78	138	64	74	4	------	4
Dover (inc. part of Clayton vill.)	324	176	148	322	175	147	2	1	1
Clayton village (part of)	56	31	25	54	30	24	2	1	1
Fairfield	621	324	297	619	323	296	2	1	1
Franklin	408	217	191	403	215	188	5	2	3
Hudson (inc. part of Clayton vill.)	325	172	153	320	168	152	5	4	1
Clayton village (part of)	31	16	15	31	16	15	------	------	------
Macon	283	157	126	273	153	120	10	4	6
Madison	379	199	180	369	192	177	10	7	3
Medina	424	233	191	419	230	189	5	3	2
Ogden	673	349	324	671	347	324	2	2	------
Palmyra	536	294	242	515	282	233	21	12	9
Raisin	376	196	180	354	184	170	22	12	10
Ridgeway	431	200	231	411	189	222	20	11	9
Riga	805	415	390	770	395	375	35	20	15
Rollin (inc. part of Addison vill.)	457	233	224	453	233	220	4	------	4
Addison village (part of)	55	33	22	55	33	22	------	------	------
Rome	312	160	152	305	156	149	7	4	3
Seneca (inc. Morenci village)	646	307	339	639	305	334	7	2	5
Morenci village	283	134	149	280	133	147	3	1	2
Tecumseh (inc. Tecumseh village)	698	338	360	684	333	351	14	5	9
Tecumseh village	541	258	283	529	254	275	12	4	8
Woodstock (including part of Addison village)	435	230	205	425	224	201	10	6	4
Addison village (part of)	90	37	53	83	32	51	7	5	2
Addison village (in Rollin and Woodstock)	145	70	75	138	65	73	7	5	2
Clayton village (in Hudson and Dover)	87	47	40	85	46	39	2	1	1
Adrian city	2,553	1,272	1,281	2,432	1,222	1,210	121	50	71
1st ward	676	307	369	639	291	348	37	16	21
2d ward	893	463	430	848	444	404	45	19	26
3d ward	449	228	221	436	223	213	13	5	8
4th ward	535	274	261	509	264	245	26	10	16
Hudson city	586	279	307	585	279	306	1	------	1
1st ward	117	56	61	117	56	61	------	------	------
2d ward	236	95	141	235	95	140	1	------	1
3d ward	233	128	105	233	128	105	------	------	------
LIVINGSTON CO.	5,843	2,996	2,847	5,634	2,892	2,742	209	104	105
Brighton (inc. Brighton village)	465	215	250	437	203	234	28	12	16
Brighton village	221	99	122	199	89	110	22	10	12
Cohoctah	386	198	188	380	196	184	6	2	4
Conway	394	215	179	378	208	170	16	7	9
Deerfield	344	171	173	339	169	170	5	2	3
Genoa	281	153	128	267	146	121	14	7	7
Green Oak	248	125	123	236	119	117	12	6	6
Hamburg	231	130	101	225	127	98	6	3	3

TABLE XXVIII.—CONTINUED.—*Primary school ages.*

Counties, townships, villages, cities and wards.	Persons aged 5 to 20 years—primary school ages.								
	Native and foreign-born.			Native.			Foreign-born.		
	Totals.	Males.	Females.	Totals.	Males.	Females.	Totals.	Males.	Females.
LIVINGSTON CO.—*Continued.*									
Handy (inc. Fowlerville village)	583	292	291	561	281	280	22	11	11
Fowlerville village	254	121	133	247	119	128	7	2	5
Hartland	277	155	122	270	150	120	7	5	2
Howell (inc. part of Howell vill.)	922	442	480	892	428	464	30	14	16
Howell village (part of)	629	291	338	615	287	328	14	4	10
Iosco	280	151	129	276	149	127	4	2	2
Marion (inc. part of Howell vill.)	319	157	162	304	149	155	15	8	7
Howell village (part of)	16	7	9	14	6	8	2	1	1
Oceola	257	138	119	242	127	115	15	11	4
Putnam (including Pinckney vill.)	350	179	171	337	173	164	13	6	7
Pinckney village	144	67	77	140	66	74	4	1	3
Tyrone	267	150	117	258	145	113	9	5	4
Unadilla	239	125	114	232	122	110	7	3	4
Howell village (in Howell and Marion)	645	298	347	629	293	336	16	5	11
LUCE CO.	629	307	322	367	177	190	262	130	132
Columbus	18	5	13	2	1	1	16	4	12
Lakefield	60	28	32	46	22	24	14	6	8
McMillan (inc. Newberry village)	505	247	258	290	134	156	215	113	102
Newberry village	302	140	162	178	78	100	124	62	62
Pentland	46	27	19	29	20	9	17	7	10
MACKINAC CO.	2,272	1,148	1,124	1,764	881	883	508	267	241
Brevort	101	58	43	60	32	28	41	26	15
Cedar	194	104	90	117	61	56	77	43	34
Garfield (inc. Naubinway village)	305	155	150	228	117	111	77	38	39
Naubinway village	174	84	90	136	64	72	38	20	18
Hendricks	78	44	34	72	42	30	6	2	4
Holmes (including Mackinac vill.)	246	108	138	223	97	126	23	11	12
Mackinac village	202	87	115	191	85	106	11	2	9
Marquette	129	61	68	55	25	30	74	36	38
Moran	109	62	47	97	59	38	12	3	9
Newton	318	170	148	238	123	115	80	47	33
Portage	45	23	22	26	13	13	19	10	9
St. Ignace	64	29	35	58	26	32	6	3	3
St. Ignace city	683	334	349	590	286	304	93	48	45
1st ward	83	45	38	62	32	30	21	13	8
2d ward	201	83	118	174	70	104	27	13	14
3d ward	207	107	100	191	99	92	16	8	8
4th ward	192	99	93	163	85	78	29	14	15
MACOMB CO.	10,388	5,258	5,130	9,632	4,857	4,775	756	401	355
Armada (including Armada vill.)	564	270	294	516	246	270	48	24	24
Armada village	207	101	106	191	91	100	16	10	6
Bruce (inc. part of Romeo village)	532	265	267	467	231	236	65	34	31
Romeo village (part of)	222	96	126	204	91	113	18	5	13
Chesterfield (including New Baltimore village)	721	352	369	692	342	350	29	10	19
New Baltimore village	288	132	156	276	129	147	12	3	9
Clinton	629	336	293	593	314	279	36	22	14
Erin	842	428	414	812	414	398	30	14	16

TABLE XXVIII.—CONTINUED.—*Primary school ages.*

Counties, townships, villages, cities and wards.	Persons aged 5 to 20 years—primary school ages.								
	Native and foreign-born.			Native.			Foreign-born.		
	Totals.	Males.	Females.	Totals.	Males.	Females.	Totals.	Males.	Females.
MACOMB CO.—*Continued.*									
Harrison	237	130	107	217	116	101	20	14	6
Lenox (inc. the following villages)	719	370	349	676	347	329	43	23	20
New Haven village	129	59	70	121	54	67	8	5	3
Richmond village (part of)	90	41	49	86	39	47	4	2	2
Macomb	543	273	270	520	257	263	23	16	7
Ray	471	254	217	441	238	203	30	16	14
Richmond (including the following villages	721	371	350	673	344	329	48	27	21
Memphis village (part of)	103	54	49	101	53	48	2	1	1
Richmond village (part of)	187	93	94	174	88	86	13	5	8
Shelby (inc. part of Utica village)	495	235	260	447	211	236	48	24	24
Utica village (part of)	91	38	53	86	36	50	5	2	3
Sterling (inc. part of Utica vill.)	672	355	317	621	322	299	51	33	18
Utica village (part of)	62	28	34	62	28	34	------	------	------
Warren (including Warren village)	910	478	432	863	452	411	47	26	21
Warren village	85	40	45	82	40	42	3	------	3
Washington (including part of Romeo village)	555	280	275	504	247	257	51	33	18
Romeo village (part of)	203	87	116	193	81	112	10	6	4
Memphis vill. (in Richmond, Macomb Co., and Riley, St. Clair Co.)	172	88	84	170	87	83	2	1	1
Richmond village (in Lenox and Richmond)	277	134	143	260	127	133	17	7	10
Romeo village (in Bruce and Washington)	425	183	242	397	172	225	28	11	17
Utica vill. (in Shelby and Sterling)	153	66	87	148	64	84	5	2	3
Mt. Clemens city	1,777	861	916	1,590	776	814	187	85	102
1st ward	744	351	393	677	323	354	67	28	39
2d ward	593	295	298	522	260	262	71	35	36
3d ward	440	215	225	391	193	198	49	22	27
MANISTEE CO.	9,106	4,623	4,483	7,459	3,775	3,684	1,647	848	799
Arcadia	289	154	135	242	130	112	47	24	23
Bear Lake (inc. Bear Lake village)	439	228	211	395	204	191	44	24	20
Bear Lake village	101	46	55	93	42	51	8	4	4
Brown	294	157	137	275	146	129	19	11	8
Cleon (including Copemish vill.)	343	160	183	324	152	172	19	8	11
Copemish village	117	52	65	108	48	60	9	4	5
Filer	864	433	431	688	340	348	176	93	83
Manistee	1,027	517	510	726	348	378	301	169	132
Maple Grove	135	80	55	126	74	52	9	6	3
Morilla	119	66	53	115	64	51	4	2	2
Onekama (inc. Onekama village)	377	190	187	357	178	179	20	12	8
Onekama village	139	70	69	128	63	65	11	7	4
Pleasanton	201	112	89	182	102	80	19	10	9
Springdale	62	30	32	58	29	29	4	1	3
Stronack	236	131	105	190	105	85	46	26	20
Manistee city	4,720	2,365	2,355	3,781	1,903	1,878	939	462	477
1st ward	591	302	289	446	235	211	145	67	78
2d ward	650	290	360	504	229	275	146	61	85
3d ward	532	249	283	463	217	246	69	32	37
4th ward	661	335	326	505	251	254	156	84	72
5th ward	688	368	320	538	289	249	150	79	71
6th ward	652	324	328	573	291	282	79	33	46
7th ward	946	497	449	752	391	361	194	106	88

TABLE XXVIII.—CONTINUED.—*Primary school ages.*

Counties, townships, villages, cities and wards.	Persons aged 5 to 20 years—primary school ages.								
	Native and foreign-born.			Native.			Foreign-born.		
	Totals.	Males.	Females.	Totals.	Males.	Females.	Totals.	Males.	Females.
MANITOU CO.	334	161	173	318	151	167	16	10	6
Chandler	88	43	45	86	42	44	2	1	1
Galilee	[illegible]	15	17	32	15	17	------	------	------
North Manitou	28	13	15	20	7	13	8	[illegible]	2
Peaine	157	76	81	153	75	78	4	1	[illegible]
South Manitou	29	14	15	27	12	15	2	2	------
MARQUETTE CO.	12,326	6,055	6,271	9,669	4,765	4,904	2,657	1,290	1,367
Champion	700	333	367	580	272	308	120	61	59
Chocolay	365	198	167	276	153	123	89	45	44
Ely	194	91	103	165	79	86	29	12	17
Forsyth	157	88	69	117	65	52	40	23	17
Humboldt	108	55	53	91	46	45	17	[illegible]	8
Ishpeming	280	132	148	205	[illegible]	106	75	33	42
Marquette	72	40	32	53	31	22	19	9	10
Michigamme	327	172	155	244	122	122	83	50	33
Negaunee	73	36	37	64	30	34	9	[illegible]	3
Republic	849	415	434	656	327	329	193	88	105
Richmond (inc. Palmer village)	232	119	113	161	84	77	71	35	36
Palmer village	207	103	104	140	71	69	67	32	35
Sands	86	53	[illegible]	65	40	25	21	13	8
Skandia	97	56	41	56	32	24	41	24	17
Tilden	285	143	142	215	111	104	70	32	38
Turin	44	21	[illegible]	29	14	15	15	7	8
Ishpeming city	3,636	1,801	1,835	2,855	1,398	1,457	781	403	378
1st ward	199	88	111	167	70	97	32	18	14
2d ward	419	203	216	368	179	189	51	24	27
3d ward	543	252	291	444	203	241	99	49	50
4th ward	575	299	276	410	219	191	165	80	85
5th ward	354	176	178	281	131	150	73	45	28
6th ward	405	212	193	296	156	140	109	56	53
7th ward	318	159	159	229	110	119	89	49	40
8th ward	254	130	124	208	106	102	46	24	22
9th ward	279	126	153	228	109	119	51	17	34
10th ward	290	156	134	224	115	109	66	41	25
Marquette city	2,939	1,384	1,555	2,376	1,145	1,231	563	239	324
1st ward	559	275	284	415	206	209	144	69	75
2d ward	350	135	215	291	111	180	59	24	35
3d ward	297	143	154	245	123	122	52	20	32
4th ward	361	165	196	299	143	156	62	22	[illegible]
5th ward	508	238	270	407	199	208	101	[illegible]	62
6th ward	390	188	202	335	170	165	55	18	37
7th ward	319	166	153	251	128	123	68	38	30
8th ward	155	74	81	133	65	68	22	9	13
Negaunee city	1,882	918	964	1,461	717	744	421	201	220
1st ward	458	216	242	344	162	182	114	54	[illegible]
2d ward	348	174	174	290	146	144	58	28	30
3d ward	221	117	104	179	96	83	42	21	21
4th ward	474	220	254	383	175	208	91	45	46
5th ward	381	191	190	265	138	127	116	53	63
MASON CO.	6,175	3,199	2,976	5,295	2,732	2,563	880	467	413
Amber (inc. part of Scottville vill.)	437	243	194	395	215	180	42	28	14
Scottville village (part of)	74	34	40	74	34	40	------	------	------
Branch	115	69	46	107	62	45	8	7	1
Custer (inc. part of Scottville vill.)	537	277	260	472	240	232	65	37	28

TABLE XXVIII.—CONTINUED.—*Primary school ages.*

Counties, townships, villages, cities and wards.	Persons aged 5 to 20 years—primary school ages.								
	Native and foreign-born.			Native.			Foreign-born.		
	Totals.	Males.	Females.	Totals.	Males.	Females.	Totals.	Males.	Females.
MASON CO.—*Continued.*									
Scottville village (part of)	78	36	42	74	35	39	4	1	3
Eden	215	108	107	203	103	100	12	5	7
Free Soil	347	207	140	318	185	133	29	22	7
Grant	147	81	66	125	69	56	22	12	10
Hamlin	68	44	24	53	34	19	15	10	5
Pere Marquette	317	169	148	258	138	120	59	31	28
Riverton	502	250	252	475	234	241	27	16	11
Sheridan	52	31	21	40	23	17	12	8	4
Sherman	284	155	129	261	143	118	23	12	11
Summit	212	117	95	200	112	88	12	5	7
Victory	283	140	143	266	134	132	17	6	11
Scottville village (in Amber and Custer)	152	70	82	148	69	79	4	1	3
Ludington city	2,659	1,308	1,351	2,122	1,040	1,082	537	268	269
1st ward	370	200	170	295	161	134	75	39	36
2d ward	431	173	258	379	157	222	52	16	36
3d ward	545	277	268	410	201	209	135	76	59
4th ward	650	330	320	512	259	253	138	71	67
5th ward	569	276	293	442	216	226	127	60	67
6th ward	94	52	42	84	46	38	10	6	4
MECOSTA CO.	7,167	3,652	3,515	6,656	3,368	3,288	511	284	227
Ætna (inc. part of Morley village)	368	200	168	341	185	156	27	15	12
Morley village (part of)	69	27	42	64	25	39	5	2	3
Austin	252	123	129	243	119	124	9	4	5
Big Rapids	229	120	109	212	112	100	17	8	9
Chippewa	319	161	158	294	149	145	25	12	13
Colfax	323	174	149	277	145	132	46	29	17
Deerfield (inc. part of Morley vill.)	473	233	240	439	221	218	34	12	22
Morley village (part of)	50	20	30	49	20	29	1	-------	1
Fork	276	139	137	262	130	132	14	9	5
Grant	216	113	103	209	109	100	7	4	3
Green	486	248	238	436	216	220	50	32	18
Hinton	415	213	202	389	196	193	26	17	9
Martiny	230	128	102	219	121	98	11	7	4
Mecosta	332	173	159	301	158	143	31	15	16
Millbrook	441	220	221	432	216	216	9	4	5
Morton (inc. Mecosta village)	355	184	171	331	168	163	24	16	8
Mecosta village	179	93	86	176	92	84	3	1	2
Sheridan	234	131	103	224	124	100	10	7	3
Wheatland	516	259	257	491	246	245	25	13	12
Morley village (in Ætna and Deerfield)	119	47	72	113	45	68	6	2	4
Big Rapids city	1,702	833	869	1,556	753	803	146	80	66
1st ward	252	113	139	228	103	125	24	10	14
2d ward	232	105	127	218	100	118	14	5	9
3d ward	546	264	282	510	242	268	36	22	14
4th ward	284	144	140	273	139	134	11	5	6
5th ward	388	207	181	327	169	158	61	38	23
MENOMINEE CO.	7,378	3,729	3,649	5,669	2,850	2,819	1,709	879	830
Cedarville	171	94	77	137	71	66	34	23	11
Holmes	90	54	36	71	43	28	19	11	8
Ingallston	182	107	75	139	80	59	43	27	16
Mellen	379	203	176	323	176	147	56	27	29

TABLE XXVIII.—CONTINUED.—*Primary school ages.*

Counties, townships, villages, cities and wards.	Persons aged 5 to 20 years—primary school ages.								
	Native and foreign-born.			Native.			Foreign-born.		
	Totals.	Males.	Females.	Totals.	Males.	Females.	Totals.	Males.	Females.
MENOMINEE CO.—*Continued.*									
Menominee	298	156	142	220	119	101	78	37	41
Meyer	301	165	136	171	86	85	130	79	51
Nadeau	682	363	319	492	257	235	190	106	84
Spalding	651	327	324	507	258	249	144	69	75
Stephenson	1,015	498	517	803	394	409	212	104	108
Menominee city	3,609	1,762	1,847	2,806	1,366	1,440	803	396	407
1st ward	510	243	267	398	190	208	112	53	59
2d ward	683	330	353	520	249	271	163	81	82
3d ward	509	229	280	401	184	217	108	45	63
4th ward	473	228	245	363	176	187	110	52	58
5th ward	490	250	240	383	190	193	107	60	47
6th ward	542	290	252	418	223	195	124	67	57
7th ward	402	192	210	323	154	169	79	38	41
MIDLAND CO.	4,550	2,393	2,157	4,000	2,092	1,908	550	301	249
Edenville	196	93	103	174	86	88	22	7	15
Geneva	218	121	97	173	95	78	45	26	19
Greendale	50	29	21	48	28	20	2	1	1
Homer	212	117	95	197	109	88	15	8	7
Hope	305	164	141	257	138	119	48	26	22
Ingersoll	450	241	209	384	200	184	66	41	25
Jasper	259	128	131	254	126	128	5	2	3
Jerome	175	98	77	152	86	66	23	12	11
Larkin	273	158	115	207	125	82	66	33	33
Lee	96	52	44	85	43	42	11	9	2
Lincoln	100	60	40	81	50	31	19	10	9
Midland	378	209	169	333	185	148	45	24	21
Mt. Hayley	211	108	103	181	93	88	30	15	15
Porter	218	110	108	207	105	102	11	5	6
Warren (inc. Coleman village)	614	333	281	540	286	254	74	47	27
Coleman village	401	211	190	354	187	167	47	24	23
Midland city	795	372	423	727	337	390	68	35	33
1st ward	198	97	101	177	84	93	21	13	8
2d ward	256	122	134	240	114	126	16	8	8
3d ward	209	92	117	186	82	104	23	10	13
4th ward	132	61	71	124	57	67	8	4	4
MISSAUKEE CO.	2,230	1,168	1,062	1,833	947	886	397	221	176
Ætna	103	58	45	83	45	38	20	13	7
Bloomfield	48	26	22	46	24	22	2	2	------
Caldwell	194	92	102	166	80	86	28	12	16
Clam Union	360	201	159	262	139	123	98	62	36
Forest	53	24	29	49	21	28	4	3	1
Lake (inc. part of Lake City vill.)	181	87	94	144	71	73	37	16	21
Lake City village (part of)	7	6	1	7	6	1	------	------	------
Norwich	115	68	47	109	64	45	6	4	2
Pioneer	60	31	29	59	30	29	1	1	------
Reeder (including part of Lake City village)	415	211	204	342	171	171	73	40	33
Lake City village (part of)	314	158	156	253	128	125	61	30	31
Richland (including part of McBain village)	312	168	144	232	127	105	80	41	39
McBain village (part of)	12	7	5	9	6	3	3	1	2
Riverside (including part of McBain village)	328	168	160	280	141	139	48	27	21

TABLE XXVIII.—CONTINUED—*Primary school ages.*

Counties, townships, villages, cities and wards.	Persons aged 5 to 20 years—primary school ages.								
	Native and foreign-born.			Native.			Foreign-born.		
	Totals.	Males.	Females.	Totals.	Males.	Females.	Totals.	Males.	Females.
MISSAUKEE CO.—*Continued.*									
McBain village (part of)	174	86	88	158	77	81	16	9	7
West Branch	61	34	27	61	34	27	------	------	------
Lake City village (in Lake and Reeder)	321	164	157	260	134	126	61	30	31
McBain village (in Richland and Riverside)	186	93	93	167	83	84	19	10	9
MONROE CO.	11,047	5,689	5,358	10,791	5,565	5,226	256	124	132
Ash	706	368	338	692	359	333	14	9	5
Bedford	645	346	299	642	343	299	3	3	------
Berlin	680	328	352	662	320	342	18	8	10
Dundee (inc. Dundee village)	1,038	537	501	998	514	484	40	23	17
Dundee village	334	173	161	326	170	156	8	3	5
Erie	534	271	263	528	268	260	6	3	3
Exeter	676	347	329	667	345	322	9	2	7
Frenchtown	671	353	318	668	351	317	3	2	1
Ida	537	283	254	527	277	250	10	6	4
LaSalle	429	239	190	425	236	189	4	3	1
London	453	245	208	439	239	200	14	6	8
Milan (inc. part of Milan village)	654	327	327	642	323	319	12	4	8
Milan village (part of)	113	55	58	112	55	57	1	------	1
Monroe	275	134	141	271	132	139	4	2	2
Raisinville	601	339	262	588	331	257	13	8	5
Summerfield (inc. Petersburg vill.)	657	345	312	634	338	296	23	7	16
Petersburg village	126	58	68	116	56	60	10	2	8
Whiteford	608	310	298	587	299	288	21	11	10
Milan village (in Milan, Monroe Co., and York, Washtenaw Co.)	256	125	131	249	121	128	7	4	3
Monroe city	1,883	917	966	1,821	890	931	62	27	35
1st ward	693	414	279	660	395	265	33	19	14
2d ward	252	102	150	243	101	142	9	1	8
3d ward	569	282	287	560	279	281	9	3	6
4th ward	369	119	250	358	115	243	11	4	7
MONTCALM CO.	11,213	5,612	5,601	10,528	5,261	5,267	685	351	334
Belvidere	383	209	174	371	201	170	12	8	4
Bloomer (inc. Carson City village)	684	331	353	672	326	346	12	5	7
Carson City village	317	138	179	308	134	174	9	4	5
Bushnell	369	194	175	367	193	174	2	1	1
Cato (inc. Lakeview village)	735	365	370	711	355	356	24	10	14
Lakeview village	358	167	191	353	166	187	5	1	4
Crystal	480	238	242	477	237	240	3	1	2
Day (including McBride village)	577	293	284	548	276	272	29	17	12
McBride village	111	52	59	103	47	56	8	5	3
Douglass	409	202	207	365	179	186	44	23	21
Eureka	291	154	137	274	146	128	17	8	9
Evergreen (including part of Sheridan village)	461	241	220	440	225	215	21	16	5
Sheridan village (part of)	85	38	47	78	33	45	7	5	2
Fairplain (including part of Sheridan village)	426	230	196	409	223	186	17	7	10
Sheridan village (part of)	6	4	2	6	4	2	------	------	------
Ferris	449	221	228	445	219	226	4	2	2
Home (including Edmore village)	555	232	273	503	261	242	52	21	31
Edmore village	215	111	104	206	110	96	9	1	8

TABLE XXVIII.—CONTINUED.—*Primary school ages.*

Counties, townships, villages, cities and wards.	Persons aged 5 to 20 years—primary school ages.								
	Native and foreign-born.			Native.			Foreign-born.		
	Totals.	Males.	Females.	Totals.	Males.	Females.	Totals.	Males.	Females.
MONTCALM CO.—*Continued.*									
Maple Valley	661	312	349	590	276	314	71	36	35
Montcalm	506	263	243	466	246	220	40	17	23
Pierson (inc. Pierson village)	455	223	232	431	209	222	24	14	10
Pierson village	66	35	31	66	35	31	----	----	----
Pine	416	223	193	353	186	167	63	37	26
Reynolds (inc. Howard City vill.)	656	341	315	590	306	284	66	35	31
Howard City village	413	208	205	353	179	174	50	29	31
Richland	400	207	193	392	204	188	8	3	5
Sidney (inc. part of Sheridan vill.)	528	254	274	471	217	254	57	37	20
Sheridan village (part of)	42	20	22	41	19	22	1	1	----
Winfield	450	240	210	408	214	194	42	26	16
Sheridan village (in Evergreen, Fairplain and Sidney)	133	62	71	125	56	69	8	6	2
Greenville city	907	414	493	847	391	456	60	23	37
1st ward	261	114	147	240	108	132	21	6	15
2d ward	357	169	188	338	164	174	19	5	14
3d ward	289	131	158	269	119	150	20	12	8
Stanton city	415	175	240	398	171	227	17	4	13
1st ward	254	122	132	243	119	124	11	3	8
2d ward	161	53	108	155	52	103	6	1	5
MONTMORENCY CO.	776	426	350	613	333	280	163	93	70
Albert	166	85	81	141	71	70	25	14	11
Briley (including Atlanta village)	83	44	39	78	42	36	5	2	3
Atlanta village	33	17	16	31	17	14	2	----	2
Hillman (inc. Hillman village)	218	109	109	168	84	84	50	25	25
Hillman village	95	48	47	70	36	34	25	12	13
Montmorency	102	58	44	69	41	28	33	17	16
Rust	119	79	40	71	45	26	48	34	14
Vienna	42	26	16	42	26	16	----	----	----
Wheatfield	46	25	21	44	24	20	2	1	1
MUSKEGON CO.	12,673	6,306	6,367	10,856	5,405	5,451	1,817	901	916
Blue Lake	46	22	24	42	20	22	4	2	2
Casinova (including part of Casnovia village)	612	309	303	584	296	288	28	13	15
Casnovia village (part of)	63	31	32	60	30	30	3	1	2
Cedar Creek	141	88	53	126	80	46	15	8	7
Dalton	304	160	144	255	131	124	49	29	20
Eggleston	102	65	37	88	56	32	14	9	5
Fruitland	273	143	130	232	122	110	41	21	20
Fruitport (inc. Fruitport village)	286	141	145	261	127	134	25	14	11
Fruitport village	91	44	47	78	36	42	13	8	5
Holton	274	145	129	263	139	124	11	6	5
Laketon	136	74	62	126	71	55	10	3	7
Montague (inc. Montague village)	617	321	296	557	283	274	60	38	22
Montague village	515	268	247	467	238	229	48	30	18
Moorland	329	173	156	305	160	145	24	13	11
Muskegon (including part of Muskegon Heights village)	561	293	268	413	209	204	148	84	64
Muskegon Heights vill. (part of)	112	60	52	80	41	39	32	19	13
Norton (including part of Muskegon Heights village)	362	190	172	324	170	154	38	20	18

TABLE XXVIII.—CONTINUED.—*Primary school ages.*

Counties, townships, villages, cities and wards.	Persons aged 5 to 20 years—primary school ages.								
	Native and foreign-born.			Native.			Foreign-born.		
	Totals.	Males.	Females.	Totals.	Males.	Females.	Totals.	Males.	Females.
MUSKEGON CO.—*Continued.*									
Muskegon Heights vill. (part of)	120	59	61	113	54	59	7	5	2
Ravenna	497	256	241	481	248	233	16	8	8
Sullivan	177	87	90	164	80	84	13	7	6
Whitehall (inc. Whitehall village)	630	293	337	556	260	296	74	33	41
Whitehall village	596	275	321	524	244	280	72	31	41
White River	235	127	108	214	118	96	21	9	12
Casnovia village (in Tyrone, Kent Co., and Casinova, Muskegon Co.)	92	41	51	86	39	47	6	2	4
Muskegon Heights village (in Muskegon and Norton)	232	119	113	193	95	98	39	24	15
Muskegon city	6,795	3,276	3,519	5,626	2,724	2,902	1,169	552	617
1st ward	705	355	350	603	299	304	102	56	46
2d ward	1,113	565	548	850	420	430	263	145	118
3d ward	689	327	362	590	280	310	99	47	52
4th ward	494	200	294	423	180	243	71	20	51
5th ward	1,023	485	538	926	459	467	97	26	71
6th ward	1,095	507	588	930	430	500	165	77	88
7th ward	1,029	515	514	799	404	395	230	111	119
8th ward	647	322	325	505	252	253	142	70	72
North Muskegon city	296	143	153	239	111	128	57	32	25
1st ward	93	49	44	74	38	36	19	11	8
2d ward	124	57	67	107	49	58	17	8	9
3d ward	79	37	42	58	24	34	21	13	8
NEWAYGO CO.	6,284	3,199	3,085	5,911	3,008	2,903	373	191	182
Ashland (including Grant village)	498	240	258	473	227	246	25	13	12
Grant village	45	24	21	44	24	20	1	------	1
Barton	332	174	158	322	167	155	10	7	3
Beaver	140	79	61	129	73	56	11	6	5
Big Prairie	123	68	55	119	66	53	4	2	2
Bridgeton	198	104	94	195	103	92	3	1	2
Brooks (inc. part of Newaygo vill.)	302	165	137	283	155	128	19	10	9
Newaygo village (part of)	209	110	99	194	101	93	15	9	6
Croton (including Croton village)	200	104	96	185	95	90	15	9	6
Croton village	18	8	10	17	8	9	1	------	1
Dayton (inc. part of Fremont vill.)	695	357	338	664	342	322	31	15	16
Fremont village (part of)	237	110	127	223	103	120	14	7	7
Denver (inc. part of Hesperia vill.)	379	185	194	373	184	189	6	1	5
Hesperia village (part of)	78	40	38	78	40	38	------	------	------
Ensley	403	208	195	380	194	186	23	14	9
Everett	138	76	62	136	74	62	2	2	------
Garfield (including part of Newaygo village)	477	247	230	440	226	214	37	21	16
Newaygo village (part of)	157	91	66	141	81	60	16	10	6
Goodwell	143	71	72	137	69	68	6	2	4
Grant	177	82	95	168	77	91	9	5	4
Home	271	131	140	236	111	125	35	20	15
Lincoln	138	82	56	134	79	55	4	3	1
Monroe	231	103	128	213	97	116	18	6	12
Norwich	180	102	78	163	92	71	17	10	7
Sheridan (including part of Fremont village)	593	303	290	538	277	261	55	26	29
Fremont village (part of)	134	54	80	130	53	77	4	1	3
Sherman	277	132	145	251	119	132	26	13	13
Troy	80	40	40	79	39	40	1	1	------

TABLE XXVIII.—CONTINUED.—*Primary school ages.*

Counties, townships, villages, cities and wards.	Persons aged 5 to 20 years—primary school ages.								
	Native and foreign-born.			Native.			Foreign-born.		
	Totals.	Males.	Females.	Totals.	Males.	Females.	Totals.	Males.	Females.
NEWAYGO CO.—*Continued.*									
Wilcox (inc. White Cloud village)	309	146	163	293	142	151	16	4	12
White Cloud village	176	77	99	162	74	88	14	3	11
Fremont village (in Dayton and Sheridan)	371	164	207	353	156	197	18	8	10
Hesperia vill. (in Denver, Newaygo Co., and New Field, Oceana Co.)	159	74	85	155	70	85	4	4	------
Newaygo village (in Brooks and Garfield)	366	201	165	335	182	153	31	19	12
OAKLAND CO.	11,540	5,766	5,774	10,734	5,345	5,389	806	421	385
Addison (inc. Leonard village)	341	176	165	324	166	158	17	10	7
Leonard village	90	44	46	87	42	45	3	2	1
Avon (inc. Rochester village)	604	299	305	554	271	283	50	28	22
Rochester village	281	133	148	263	124	139	18	9	9
Bloomfield (inc. Birmingham vill.)	584	264	320	536	242	294	48	22	26
Birmingham village	272	121	151	246	110	136	26	11	15
Brandon	346	188	158	339	185	154	7	3	4
Commerce	305	156	149	293	149	144	12	7	5
Farmington (including Farmington village)	476	234	242	446	218	228	30	16	14
Farmington village	76	33	43	74	33	41	2	------	2
Groveland	258	138	120	245	130	115	13	8	5
Highland	395	205	190	379	196	183	16	9	7
Holly (including Holly village)	584	272	312	549	255	294	35	17	18
Holly village	328	140	188	302	126	176	26	14	12
Independence (including Clarkston village)	376	189	187	363	180	183	13	9	4
Clarkston village	107	56	51	106	55	51	1	1	------
Lyon (inc. South Lyons village)	489	247	242	426	210	216	63	37	26
South Lyons village	217	109	108	188	89	99	29	20	9
Milford (inc. Milford village)	564	293	271	547	285	262	17	8	9
Milford village	350	174	176	338	168	170	12	6	6
Novi	335	190	145	299	174	125	36	16	20
Oakland	256	124	132	238	115	123	18	9	9
Orion (including Orion village)	357	172	185	338	164	174	19	8	11
Orion village	154	67	87	150	66	84	4	1	3
Oxford (including Oxford village)	515	248	267	490	239	251	25	9	16
Oxford village	253	106	147	232	98	134	21	8	13
Pontiac	278	130	148	262	122	140	16	8	8
Rose	268	149	119	249	139	110	19	10	9
Royal Oak (inc. Royal Oak vill.)	565	289	276	514	252	262	51	37	14
Royal Oak village	90	40	50	75	31	44	15	9	6
Southfield	426	227	199	369	197	172	57	30	27
Springfield	288	146	142	270	137	133	18	9	9
Troy	449	237	212	409	208	201	40	29	11
Waterford	303	157	146	286	148	140	17	11	6
West Bloomfield	308	149	159	283	136	147	25	13	12
White Lake	210	111	99	208	109	99	2	2	------
Pontiac city	1,660	776	884	1,518	720	798	142	56	86
1st ward	269	125	144	241	114	127	28	11	17
2d ward	426	190	236	377	171	206	49	19	30
3d ward	353	169	184	330	160	170	23	9	14
4th ward	422	200	222	390	187	203	32	13	19
5th ward	190	92	98	180	88	92	10	4	6

TABLE XXVIII.—CONTINUED.—*Primary school ages.*

Counties, townships, villages, cities and wards.	Persons aged 5 to 20 years—primary school ages.								
	Native and foreign-born.			Native.			Foreign-born.		
	Totals.	Males.	Females.	Totals.	Males.	Females.	Totals.	Males.	Females.
OCEANA CO.	5,586	2,901	2,685	5,251	2,706	2,545	335	195	140
Benona	405	211	194	389	203	186	16	8	8
Clay Banks	263	143	120	245	130	115	18	13	5
Colfax	67	33	34	61	30	31	6	3	3
Crystal	281	140	141	281	140	141	------	------	------
Elbridge	504	266	238	484	255	229	20	11	9
Ferry	323	155	168	318	154	164	5	1	4
Golden	349	190	159	327	180	147	22	10	12
Grant	330	176	154	257	134	123	73	42	31
Greenwood	203	102	101	195	97	98	8	5	3
Hart (including Hart village)	667	328	339	633	310	323	34	18	16
Hart village	286	129	157	271	124	147	15	5	10
Leavitt	301	158	143	285	151	134	16	7	9
New Field (including part of Hesperia village)	297	152	145	292	147	145	5	5	------
Hesperia village (part of)	81	34	47	77	30	47	4	4	------
Otto	53	27	26	52	26	26	1	1	------
Pentwater (inc. Pentwater vill.)	500	258	242	464	234	230	36	24	12
Pentwater village	446	231	215	410	207	203	36	24	12
Shelby (including Shelby village)	774	410	364	713	373	340	61	37	24
Shelby village	306	157	149	286	144	142	20	13	7
Weare	269	152	117	255	142	113	14	10	4
Hesperia vill. (in Denver, Newaygo Co., and New Field, Oceana Co.)	159	74	85	155	70	85	4	4	------
OGEMAW CO.	1,899	991	908	1,507	793	714	392	198	194
Beaver Lake	26	11	15	24	10	14	2	1	1
Churchill	151	81	70	109	62	47	42	19	23
Cumming	108	50	58	85	39	46	23	11	12
Edwards	110	54	56	80	35	45	30	19	11
Foster	45	26	19	40	23	17	5	3	2
Goodar	51	26	25	45	21	24	6	5	1
Hill	27	13	14	23	10	13	4	3	1
Horton	113	58	55	76	44	32	37	14	23
Klacking	138	88	50	120	78	42	18	10	8
Logan	31	14	17	29	14	15	2	------	2
Mills	22	14	8	22	14	8	------	------	------
Ogemaw	62	36	26	52	33	19	10	3	7
Richland	202	108	94	155	81	74	47	27	20
Rose	211	100	111	183	88	95	28	12	16
West Branch (including West Branch village)	602	312	290	464	241	223	138	71	67
West Branch village	404	205	199	317	164	153	87	41	46
ONTONAGON CO.	1,740	899	841	1,435	729	706	305	170	135
Bohemia	47	19	28	37	17	20	10	2	8
Carp Lake	9	7	2	9	7	2	------	------	------
Greenland	68	44	24	67	44	23	1	------	1
Interior	307	171	136	219	114	105	88	57	31
McMillan	437	208	229	348	163	185	89	45	44
Ontonagon (including Ontonagon village)	712	370	342	599	306	293	113	64	49
Ontonagon village	583	303	280	493	254	239	90	49	41
Rockland	160	80	80	156	78	78	4	2	2

TABLE XXVIII.—CONTINUED.—*Primary school ages.*

Counties, townships, villages, cities and wards.	Persons aged 5 to 20 years—primary school ages.								
	Native and foreign-born.			Native.			Foreign-born.		
	Totals.	Males.	Females.	Totals.	Males.	Females.	Totals.	Males.	Females.
OSCEOLA CO.	5,809	3,017	2,792	5,196	2,701	2,495	613	316	297
Burdell (including Tustin village)	332	180	152	290	154	136	42	26	16
Tustin village	101	56	45	90	48	42	11	8	3
Cedar	67	39	28	55	30	25	12	9	3
Evart (inc. part of Evart village)	383	200	183	353	182	171	30	18	12
Evart village (part of)	131	66	65	114	56	58	17	10	7
Hartwick	187	97	90	177	94	83	10	3	7
Hersey (including Hersey village)	422	229	193	377	206	171	45	23	22
Hersey village	107	54	53	96	48	48	11	6	5
Highland	227	111	116	212	104	108	15	7	8
Le Roy (including Le Roy village)	404	214	190	360	195	165	44	19	25
Le Roy village	158	78	80	143	71	72	15	7	8
Lincoln	451	235	216	422	218	204	29	17	12
Marion (including Marion village)	331	164	167	296	144	152	35	20	15
Marion village	187	86	101	159	70	89	28	16	12
Middle Branch	99	55	44	92	52	40	7	3	4
Orient	263	137	126	228	119	109	35	18	17
Osceola (inc. part of Evart vill.)	577	313	264	518	285	233	59	28	31
Evart village (part of)	315	167	148	301	165	136	14	2	12
Richmond (inc. Reed City village)	1,209	596	613	1,024	505	519	185	91	94
Reed City village	739	358	381	602	298	304	137	60	77
Rose Lake	277	147	130	253	133	120	24	14	10
Sherman	381	196	185	349	178	171	32	18	14
Sylvan	199	104	95	190	102	88	9	2	7
Evart vill. (in Evart and Osceola)	446	233	213	415	221	194	31	12	19
OSCODA CO.	484	262	222	451	237	214	33	25	8
Atherton	22	12	10	22	12	10	.....	.....	.....
Big Creek	58	27	31	56	25	31	2	2	.....
Comins	111	61	50	107	57	50	4	4	.....
Elmer	61	33	28	56	28	28	5	5	.....
Greenwood	18	9	9	13	5	8	5	4	1
Harmon	60	34	26	59	33	26	1	1	.....
Mentor	124	63	61	109	55	54	15	8	7
Mount Pindus	30	23	7	29	22	7	1	1	.....
OTSEGO CO.	1,467	735	732	1,224	603	621	243	132	111
Bagley (inc. part of Gaylord vill.)	318	167	151	263	137	126	55	30	25
Gaylord village (part of)	122	56	66	103	47	56	19	9	10
Charlton	40	23	17	26	14	12	14	9	5
Chester	52	25	27	33	16	17	19	9	10
Corwith	233	115	118	224	112	112	9	3	6
Dover	56	27	29	44	23	21	12	4	8
Elmira	171	83	88	152	74	78	19	9	10
Hayes	92	55	37	78	44	34	14	11	3
Livingston (including part of Gaylord village)	363	171	192	295	133	162	68	38	30
Gaylord village (part of)	156	71	85	136	58	78	20	13	7
Otsego Lake	142	69	73	109	50	59	33	19	14
Gaylord village (in Bagley and Livingston)	278	127	151	239	105	134	39	22	17
OTTAWA CO.	13,614	6,920	6,694	12,050	6,107	5,943	1,564	813	751
Allandale	550	279	271	493	246	247	57	33	24
Blendon	560	292	268	468	235	233	92	57	35
Chester (inc. part of Lisbon vill.)	504	251	253	482	241	241	22	10	12
Lisbon village (part of)	13	5	8	13	5	8	.....	.....	.....

TABLE XXVIII.—CONTINUED.—*Primary school ages.*

Counties, townships, villages, cities and wards.	Persons aged 5 to 20 years—primary school ages.								
	Native and foreign-born.			Native.			Foreign-born.		
	Totals.	Males.	Females.	Totals.	Males.	Females.	Totals.	Males.	Females.
OTTAWA CO.—*Continued.*									
Crockery	438	213	225	389	191	198	49	22	27
Georgetown	650	349	301	602	323	279	48	26	22
Grand Haven	352	206	146	319	186	133	33	20	13
Holland (inc. part of Zeeland vill.)	1,185	607	578	1,042	537	505	143	70	73
Zeeland village (part of)	25	17	8	23	16	7	2	1	1
Jamestown	819	413	406	724	360	364	95	53	42
Olive	771	399	372	695	360	335	76	39	37
Polkton (inc. Coopersville village)	831	406	425	771	380	391	60	26	34
Coopersville village	240	104	136	220	97	123	20	7	13
Robinson	237	126	111	218	116	102	19	10	9
Spring Lake (inc Spring Lake vill.)	685	329	356	600	290	310	85	39	46
Spring Lake village	262	121	141	236	110	126	26	11	15
Tallmage	422	211	211	391	194	197	31	17	14
Wright	500	291	209	493	286	207	7	5	2
Zeeland (inc. part of Zeeland vill.)	1,113	561	552	969	493	476	144	68	76
Zeeland village (part of)	265	126	139	225	106	119	40	20	20
Lisbon village (in Sparta, Kent Co. and Chester, Ottawa Co.)	63	26	37	63	26	37	------	------	------
Zeeland village (in Holland and Zeeland)	290	143	147	248	122	126	42	21	21
Grand Haven city	1,916	940	976	1,700	830	870	216	110	106
1st ward	401	193	208	354	170	184	47	23	24
2d ward	269	125	144	249	118	131	20	7	13
3d ward	883	441	442	798	395	403	85	46	39
4th ward	363	181	182	299	147	152	64	34	30
Holland city	2,081	1,047	1,034	1,694	839	855	387	208	179
1st ward	611	323	288	478	250	228	133	73	60
2d ward	262	137	125	222	116	106	40	21	19
3d ward	590	285	305	497	236	261	93	49	44
4th ward	477	223	254	390	177	213	87	46	41
5th ward	141	79	62	107	60	47	34	19	15
PRESQUE ISLE CO.	2,264	1,222	1,042	2,001	1,066	935	263	156	107
Allis	98	62	36	65	43	22	33	19	14
Bearinger	72	38	34	52	27	25	20	11	9
Belknap	332	194	138	313	177	136	19	17	2
Bismarck	53	30	23	43	24	19	10	6	4
Case	86	50	36	59	34	25	27	16	11
Krakow	176	99	77	163	90	73	13	9	4
Metz	181	111	70	146	86	60	35	25	10
Moltke	204	106	98	187	99	88	17	7	10
Posen	683	344	339	649	326	323	34	18	16
Presque Isle	61	24	37	55	21	34	6	3	3
Rogers (including Rogers village)	318	164	154	269	139	130	49	25	24
Rogers village	206	91	115	183	83	100	23	8	15
ROSCOMMON CO.	478	262	216	390	217	173	88	45	43
Denton	18	10	8	13	6	7	5	4	1
Gerrish	18	9	9	18	9	9	------	------	------
Higgins	217	119	98	202	113	89	15	6	9
Markey	10	6	4	10	6	4	------	------	------
Nester	50	31	19	36	22	14	14	9	5
Richfield	19	11	8	15	8	7	4	3	1
Roscommon	51	30	21	33	17	16	18	13	5
St. Helens	95	46	49	63	36	27	32	10	22

TABLE XXVIII.—CONTINUED.—*Primary school ages.*

Counties, townships, villages, cities and wards.	Persons aged 5 to 20 years—primary school ages.								
	Native and foreign-born.			Native.			Foreign-born.		
	Totals.	Males.	Females.	Totals.	Males.	Females.	Totals.	Males.	Females.
SAGINAW CO.	26,858	13,442	13,416	23,626	11,831	11,795	3,232	1,611	1,621
Albee	259	141	118	229	125	104	30	16	14
Birch Run	517	274	243	500	263	237	17	11	6
Blumfield	473	236	237	458	227	231	15	9	6
Brady (including Oakley village)	506	270	236	470	251	219	36	19	17
Oakley village	84	41	43	80	39	41	4	2	2
Brant	436	212	224	393	193	200	43	19	24
Bridgeport	676	339	337	629	313	316	47	26	21
Buena Vista	1,099	581	518	904	475	429	195	106	89
Carrollton (including Carrolton-village)	808	407	401	617	305	312	191	102	89
Carrolton village	355	167	188	305	149	156	50	18	32
Chapin	275	136	139	267	130	137	8	6	2
Chesaning (including Chesaning village)	761	374	387	712	353	359	49	21	28
Chesaning village	320	152	168	298	145	153	22	7	15
Frankenmuth	680	335	345	661	326	335	19	9	10
Fremont	366	173	193	324	152	172	42	21	21
James	189	106	83	174	94	80	15	12	3
Jonesfield (including Merrill village)	415	206	209	366	175	191	49	31	18
Merrill village	144	64	80	134	61	73	10	3	7
Kochville	321	166	155	315	160	155	6	6	------
Lakefield	212	104	108	158	72	86	54	32	22
Maple Grove	618	339	279	572	312	260	46	27	19
Marion	248	133	115	183	103	80	65	30	35
Richland	490	261	229	416	223	193	74	38	36
Saginaw	403	217	186	381	211	170	22	6	16
Spaulding	177	89	88	153	78	75	24	11	13
St. Charles (including St. Charles village)	534	282	252	510	265	245	24	17	7
St. Charles village	187	83	104	184	82	102	3	1	2
Swan Creek	239	124	115	195	96	99	44	28	16
Taymouth	627	338	289	569	301	268	58	37	21
Thomastown	436	222	214	388	199	189	48	23	25
Tittabawassee	539	278	261	495	257	238	44	21	23
Zilwaukie	509	266	243	407	200	207	102	66	36
Saginaw city	14 045	6,833	7,212	12,180	5,972	6,208	1,865	861	1,004
1st ward	1,008	480	528	869	418	451	139	62	77
2d ward	1,043	486	557	951	452	499	92	34	58
3d ward	498	237	261	424	219	205	74	18	56
4th ward	1,051	521	530	931	456	475	120	65	55
5th ward	1,370	630	740	1,170	545	625	200	85	115
6th ward	649	295	354	552	251	301	97	44	53
7th ward	1,451	699	752	1,242	607	635	209	92	117
8th ward	673	322	351	576	278	298	97	44	53
9th ward	666	339	327	606	306	300	60	33	27
10th ward	1,177	567	610	1,031	499	532	146	68	78
11th ward	1,264	642	622	1,053	540	513	211	102	109
12th ward	857	428	429	743	360	383	114	68	46
13th ward	627	311	316	565	281	284	62	30	32
14th ward	740	370	370	662	330	332	78	40	38
15th ward	971	506	465	805	430	375	166	76	90

TABLE XXVIII.—CONTINUED.—*Primary school ages.*

Counties, townships, villages, cities and wards.	Persons aged 5 to 20 years—primary school ages.								
	Native and foreign-born.			Native.			Foreign-born.		
	Totals.	Males.	Females.	Totals.	Males.	Females.	Totals.	Males.	Females.
SANILAC CO.	12,325	6,309	6,016	9,936	5,072	4,864	2,389	1,237	1,152
Argyle	356	191	165	282	151	131	74	40	34
Austin	384	197	187	275	138	137	109	59	50
Bridgehampton (including part of Carsonville village)	526	271	255	461	243	218	65	28	37
Carsonville village (part of)	31	17	14	27	16	11	4	1	3
Buel	273	132	141	198	93	105	75	39	36
Custer (including part of Sanilac Center village)	323	173	150	250	132	118	73	41	32
Sanilac Center village (part of)	42	21	21	35	15	20	7	6	1
Delaware	880	443	437	777	393	384	103	50	53
Elk	555	271	284	447	225	222	108	46	62
Elmer	347	173	174	238	120	118	109	53	56
Evergreen	334	182	152	236	125	111	98	57	41
Flynn	356	201	155	266	146	120	90	55	35
Forester	358	188	170	295	153	142	63	35	28
Fremont	347	190	157	282	156	126	65	34	31
Greenleaf	352	200	152	279	156	123	73	44	29
Lamotte	261	136	125	204	105	99	57	31	26
Lexington (including the following villages)	971	446	525	833	389	444	138	57	81
Croswell village	193	82	111	164	70	94	29	12	17
Lexington village	238	108	130	213	100	113	25	8	17
Maple Valley (including Brown City village)	596	297	299	461	231	230	135	66	69
Brown City village	169	80	89	141	65	76	28	15	13
Marion (inc. Deckerville village)	608	308	300	484	243	241	124	65	59
Deckerville village	75	36	39	65	31	34	10	5	5
Marlette (inc. Marlette village)	846	450	396	640	328	312	206	122	84
Marlette village	247	124	123	187	94	93	60	30	30
Minden (inc. Minden village)	434	207	227	382	187	195	52	20	32
Minden village	137	62	75	115	58	57	22	4	18
Moore	308	172	136	224	121	103	84	51	33
Sanilac (including Port Sanilac village)	608	303	305	564	281	283	44	22	22
Port Sanilac village	116	50	66	104	46	58	12	4	8
Speaker	470	231	239	405	198	207	65	33	32
Washington (including part of Carsonville village)	617	310	307	494	250	244	123	60	63
Carsonville village (part of)	97	47	50	73	39	34	24	8	16
Watertown (including part of Sanilac Center village)	533	276	257	409	219	190	124	57	67
Sanilac Center village (part of)	98	34	64	75	29	46	23	5	18
Wheatland	226	118	108	156	87	69	70	31	39
Worth	456	243	213	394	202	192	62	41	21
Carsonville village (in Bridgehampton and Washington)	128	64	64	100	55	45	28	9	19
Sanilac Center village (in Custer and Watertown)	140	55	85	110	44	66	30	11	19
SCHOOLCRAFT CO.	1,908	975	933	1,401	714	687	507	261	246
Doyle	160	84	76	131	70	61	29	14	15
Germfask	61	37	24	32	18	14	29	19	10
Harrison	117	64	53	89	50	39	28	14	14
Hiawatha	483	243	240	314	159	155	169	84	85

TABLE XXVIII.—CONTINUED.—*Primary school ages.*

Counties, townships, villages, cities and wards.	Persons aged 5 to 20 years—primary school ages.								
	Native and foreign-born.			Native.			Foreign-born.		
	Totals.	Males.	Females.	Totals.	Males.	Females.	Totals.	Males.	Females.
SCHOOLCRAFT CO.—*Continued.*									
Inwood	102	52	50	86	44	42	16	8	8
Manistique (including Manistique village)	651	314	337	489	235	254	162	79	83
Manistique village	567	267	300	420	196	224	147	71	76
Seney	102	57	45	82	46	36	20	11	9
Thompson	232	124	108	178	92	86	54	32	22
SHIAWASSEE CO.	9,786	4,981	4,805	9,262	4,698	4,564	524	282	242
Antrim	287	148	139	273	142	131	14	6	8
Bennington	339	187	152	316	170	146	23	17	6
Burns (including Byron village)	389	188	201	382	186	196	7	2	5
Byron village	93	43	50	89	42	47	4	1	3
Caledonia	427	218	209	392	193	199	35	25	10
Fairfield	322	182	140	316	178	138	6	4	2
Hazelton	580	310	270	559	297	262	21	13	8
Middlebury	251	126	125	247	124	123	4	2	2
New Haven	551	273	278	535	266	269	16	7	9
Owosso	323	160	163	301	148	153	22	12	10
Perry (including the following villages)	588	307	281	576	301	275	12	6	6
Morrice village	125	59	66	123	59	64	2	------	2
Perry village	164	78	86	161	76	85	3	2	1
Rush	485	249	236	476	242	234	9	7	2
Sciota (including Laingsburg village)	470	230	240	448	218	230	22	12	10
Laingsburg village	218	103	115	212	100	112	6	3	3
Shiawassee (including Bancroft village)	562	281	281	543	274	269	19	6	13
Bancroft village	176	81	95	170	79	91	6	2	4
Venice	400	219	181	373	206	167	27	13	14
Vernon (including the following villages)	672	351	321	653	339	314	19	12	7
Durand village	240	115	125	227	109	118	13	6	7
Vernon village	141	72	69	141	72	69	------	------	------
Woodhull	281	153	128	275	150	125	6	3	3
Corunna city	431	202	229	409	190	219	22	12	10
1st ward	178	89	89	166	82	84	12	7	5
2d ward	173	76	97	168	74	94	5	2	3
3d ward	80	37	43	75	34	41	5	3	2
Owosso city	2,428	1,197	1,231	2,188	1,074	1,114	240	123	117
1st ward	688	326	362	652	313	339	36	13	23
2d ward	541	269	272	505	256	249	36	13	23
3d ward	374	168	206	324	142	182	50	26	24
4th ward	825	434	391	707	363	344	118	71	47
ST. CLAIR CO.	17,502	8,969	8,533	14,509	7,455	7,054	2,993	1,514	1,479
Berlin	373	193	180	351	177	174	22	16	6
Brockway (including Yale village)	801	408	393	688	342	346	113	66	47
Yale village	356	169	187	306	144	162	50	25	25
Burtchville	174	99	75	133	75	58	41	24	17
Casco	599	315	284	581	303	278	18	12	6
China	471	250	221	435	233	202	36	17	19
Clay (including Algonac village)	633	319	314	556	277	279	77	42	35
Algonac village	326	169	157	298	154	144	28	15	13

TABLE XXVIII.—CONTINUED.—*Primary school ages.*

Counties, townships, villages, cities and wards.	Persons aged 5 to 20 years—primary school ages.								
	Native and foreign-born.			Native.			Foreign-born.		
	Totals.	Males.	Females.	Totals.	Males.	Females.	Totals.	Males.	Females.
ST. CLAIR CO.—*Continued.*									
Clyde	343	186	157	285	155	130	58	31	27
Columbus	410	242	168	390	231	159	20	11	9
Cottrellville	378	205	173	345	184	161	33	21	12
East China	106	56	50	83	40	43	23	16	7
Emmet (including Emmet village)	410	213	197	395	209	186	15	4	11
Emmet village	73	38	35	70	38	32	3	------	3
Fort Gratiot	317	168	149	269	142	127	48	26	22
Grant	332	179	153	287	156	131	45	23	22
Greenwood	509	254	255	453	228	225	56	26	30
Ira	558	288	270	528	268	260	30	20	10
Kenockee	401	213	188	372	201	171	29	12	17
Kimball	499	274	225	434	238	196	65	36	29
Lynn	290	159	131	252	138	114	38	21	17
Mussey (including Capac village)	528	264	264	474	238	236	54	26	28
Capac village	145	67	78	137	64	73	8	3	5
Port Huron	409	203	206	308	159	149	101	44	57
Riley (including part of Memphis village)	455	216	239	430	206	224	25	10	15
Memphis village (part of)	69	34	35	69	34	35	------	------	------
St. Clair	554	297	257	505	273	232	49	24	25
Wales	458	225	233	429	214	215	29	11	18
Memphis village (in Richmond, Macomb Co., and Riley, St. Clair Co.)	172	88	84	170	87	83	2	1	1
Marine City	1,116	559	557	939	465	474	177	94	83
1st ward	410	191	219	350	165	185	60	26	34
2d ward	308	163	145	253	133	120	55	30	25
3d ward	398	205	193	336	167	169	62	38	24
Port Huron city	5,577	2,794	2,783	3,910	1,976	1,934	1,667	818	849
1st ward	524	243	281	384	176	208	140	67	73
2d ward	341	176	165	273	148	125	68	28	40
3d ward	468	224	244	354	171	183	114	53	61
4th ward	817	406	411	595	287	308	222	119	103
5th ward	648	320	328	449	233	216	199	87	112
6th ward	670	326	344	512	252	260	158	74	84
7th ward	503	264	239	337	170	167	166	94	72
8th ward	856	447	409	504	272	232	352	175	177
9th ward	382	201	181	272	151	121	110	50	60
10th ward	368	187	181	230	116	114	138	71	67
St. Clair city	801	390	411	677	327	350	124	63	61
1st ward	388	200	188	335	172	163	53	28	25
2d ward	413	190	223	342	155	187	71	35	36
ST. JOSEPH CO.	7,091	3,610	3,481	6,912	3,522	3,390	179	88	91
Burr Oak (including Burr Oak village)	453	218	235	446	212	234	7	6	1
Burr Oak village	171	74	97	169	73	96	2	1	1
Colon	480	234	246	474	233	241	6	1	5
Constantine (including Constantine village)	494	255	239	487	252	235	7	3	4
Constantine village	264	135	129	261	134	127	3	1	2
Fabius	304	153	151	294	145	149	10	8	2
Fawn River	153	69	84	151	68	83	2	1	1

TABLE XXVIII.—CONTINUED.—*Primary school ages.*

Counties, townships, villages, cities and wards.	Persons aged 5 to 20 years—primary school ages.								
	Native and foreign-born.			Native.			Foreign-born.		
	Totals.	Males.	Females.	Totals.	Males.	Females.	Totals.	Males.	Females.
ST. JOSEPH CO.—*Continued.*									
Florence	210	115	95	201	111	90	[illegible]	4	5
Flowerfield	356	191	165	348	189	159	8	2	6
Leonidas	[illegible]	239	160	[illegible]	236	158	5	3	2
Lockport (including Three Rivers village)	1,064	530	534	1,025	511	514	39	19	20
Three Rivers village	842	415	427	811	401	410	31	14	17
Mendon (including Mendon village)	[illegible]	253	246	480	243	237	19	10	[illegible]
Mendon village	172	87	85	165	81	84	7	6	1
Mottville	146	68	78	145	68	77	1	-------	1
Nottawa (including Centerville village)	521	271	250	510	265	245	11	6	5
Centerville village	170	71	[illegible]	165	69	96	5	2	3
Park	306	155	151	302	152	150	4	3	1
Sherman	335	183	152	327	181	146	8	2	6
Sturgis (including Sturgis village)	967	474	[illegible]	933	458	475	34	16	18
Sturgis village	787	371	416	761	357	404	26	14	12
White Pigeon (including White Pigeon village)	404	[illegible]	202	395	198	197	[illegible]	4	5
White Pigeon village	240	119	121	237	119	118	[illegible]	-------	3
TUSCOLA CO.	11,504	5,876	5,628	10,416	5,330	5,086	1,088	546	542
Akron	644	321	323	577	289	288	67	32	35
Almer	471	252	219	457	244	213	14	8	6
Arbela	406	217	189	[illegible]	212	184	10	5	5
Columbia (including Unionville village)	517	270	247	489	259	230	28	11	17
Unionville village	109	52	57	97	47	50	12	5	7
Dayton	500	242	258	467	228	[illegible]	33	14	19
Denmark (including Reese village)	645	350	295	619	329	290	26	21	5
Reese village	121	54	67	115	51	64	6	[illegible]	3
Elkland (including Cass City village)	703	350	353	580	297	283	123	53	70
Cass City village	305	149	156	258	128	130	47	21	26
Ellington	275	152	123	253	139	114	22	13	9
Elmwood (including Gagetown village)	559	266	[illegible]	444	216	228	115	50	65
Gagetown village	117	51	66	88	40	48	29	11	18
Fair Grove	646	341	305	579	307	272	67	34	33
Fremont (including Mayville village)	674	340	334	613	308	305	61	32	29
Mayville village	234	[illegible]	125	204	97	107	30	12	18
Gilford	427	220	207	378	192	186	49	28	21
Indian Fields (including Caro village)	810	384	426	744	352	392	66	32	34
Caro village	550	259	291	501	237	264	49	22	27
Juniata	348	187	161	316	169	147	32	18	14
Kingston (including part of Kingston village)	404	213	191	351	184	167	53	29	24
Kingston village (part of)	[illegible]	36	[illegible]	48	30	18	13	[illegible]	7
Koylton (including part of Kingston village)	381	201	180	335	175	160	46	26	20
Kingston village (part of)	15	7	8	13	7	6	2	-------	2
Millington (including Millington village)	520	274	246	494	264	230	26	10	16

TABLE XXVIII.—CONTINUED.—*Primary school ages.*

Counties, townships, villages, cities and wards.	Persons aged 5 to 20 years—primary school ages.								
	Native and foreign-born.			Native.			Foreign-born.		
	Totals.	Males.	Females.	Totals.	Males.	Females.	Totals.	Males.	Females.
TUSCOLA CO.—*Continued.*									
Millington village	123	55	68	110	50	60	13	5	8
Novesta	355	168	187	284	132	152	71	36	35
Tuscola	411	221	190	402	217	185	9	4	5
Vassar (including Vassar village)	825	436	389	724	383	341	101	53	48
Vassar village	481	242	239	423	216	207	58	26	32
Watertown	452	194	258	433	187	246	19	7	12
Wells	341	177	164	312	159	153	29	18	11
Wisner	190	100	90	169	88	81	21	12	9
Kingston village (in Kingston and Koylton)	76	43	33	61	37	24	15	6	9
VAN BUREN CO.	9,275	4,643	4,632	9,112	4,546	4,566	163	97	66
Almena	257	130	127	253	129	124	4	1	3
Antwerp (including Lawton village)	483	246	237	479	242	237	4	4	------
Lawton village	205	101	104	204	100	104	1	1	------
Arlington	484	258	226	480	255	225	4	3	1
Bangor (including Bangor village)	763	370	393	757	365	392	6	5	1
Bangor village	269	129	140	268	128	140	1	1	------
Bloomingdale (including the following villages)	553	259	294	553	259	294	------	------	------
Bloomingdale village	98	40	58	98	40	58	------	------	------
Gobleville village (part of)	83	39	44	83	39	44	------	------	------
Columbia (including Breedsville village)	565	283	282	558	279	279	7	4	3
Breedsville village	65	29	36	62	27	35	3	2	1
Covert	483	241	242	475	235	240	8	6	2
Decatur (including Decatur village)	608	285	323	584	274	310	24	11	13
Decatur village	368	159	209	360	157	203	8	2	6
Geneva	482	262	220	455	244	211	27	18	9
Hamilton	264	141	123	260	138	122	4	3	1
Hartford (including Hartford village)	654	338	316	650	334	316	4	4	------
Hartford village	265	139	126	263	137	126	2	2	------
Keeler	283	148	135	276	142	134	7	6	1
Lawrence (including Lawrence village)	503	235	268	498	233	265	5	2	3
Lawrence village	156	63	93	153	62	91	3	1	2
Paw Paw (including Paw Paw village)	634	316	318	630	313	317	4	3	1
Paw Paw village	355	172	183	355	172	183	------	------	------
Pine Grove (including part of Gobleville village)	549	259	290	548	258	290	1	1	------
Gobleville village (part of)	85	33	52	85	33	52	------	------	------
Porter	341	185	156	341	185	156	------	------	------
South Haven (including South Haven village)	1,045	520	525	991	494	497	54	26	28
South Haven village	749	366	383	715	349	366	34	17	17
Waverly	324	167	157	324	167	157	------	------	------
Gobleville village (in Bloomingdale and Pine Grove)	168	72	96	168	72	96	------	------	------

TABLE XXVIII.—CONTINUED—*Primary school ages.*

Counties, townships, villages, cities and wards.	Persons aged 5 to 20 years—primary school ages.								
	Native and foreign-born.			Native.			Foreign-born.		
	Totals.	Males.	Females.	Totals.	Males.	Females.	Totals.	Males.	Females.
WASHTENAW CO.	12,503	6,299	6,204	11,734	5,927	5,807	769	372	397
Ann Arbor	325	175	150	310	167	143	15	8	7
Augusta	589	330	259	564	314	250	25	16	9
Bridgewater	327	172	155	319	165	154	8	7	1
Dexter	208	112	96	204	109	95	4	3	1
Freedom	368	214	154	361	208	153	7	6	1
Lima (including part of Chelsea village)	314	153	161	302	147	155	12	6	6
Chelsea village (part of)	15	8	7	15	8	7	------	------	------
Lodi (including part of Saline village)	375	182	193	362	175	187	13	7	6
Saline village (part of)	26	14	12	25	14	11	1	------	1
Lyndon	214	103	111	213	103	110	1	------	1
Manchester (including Manchester village)	658	325	333	646	318	328	12	7	5
Manchester village	378	173	205	370	169	201	8	4	4
Northfield	368	204	164	352	195	157	16	9	7
Pittsfield	341	191	150	322	178	144	19	13	6
Salem	344	176	168	319	166	153	25	10	15
Saline (including part of Saline village)	478	246	232	469	241	228	9	5	4
Saline village (part of)	173	93	80	168	91	77	5	2	3
Scio (including Dexter village)	504	251	253	474	235	239	30	16	14
Dexter village	196	89	107	185	83	102	11	6	5
Sharon	358	177	181	347	172	175	11	5	6
Superior	317	157	160	301	147	154	16	10	6
Sylvan (including part of Chelsea village)	679	341	338	634	311	323	45	30	15
Chelsea village (part of)	369	181	188	337	160	177	32	21	11
Webster	220	108	112	205	102	103	15	6	9
York (including the following villages)	514	257	257	495	248	247	19	9	10
Milan village (part of)	143	70	73	137	66	71	6	4	2
Saline village (part of)	9	5	4	9	5	4	------	------	------
Ypsilanti	387	188	199	359	174	185	28	14	14
Chelsea village (in Lima and Sylvan)	384	189	195	352	168	184	32	21	11
Milan village (in Milan, Monroe Co., and York, Washtenaw Co.)	256	125	131	249	121	128	7	4	3
Saline village (in Lodi, Saline and York)	208	112	96	202	110	92	6	2	4
Ann Arbor city	3,001	1,516	1,485	2,696	1,384	1,312	305	132	173
1st ward	645	301	344	579	276	303	66	25	41
2d ward	651	350	301	573	313	260	78	37	41
3d ward	569	300	269	511	267	244	58	33	25
4th ward	473	231	242	438	217	221	35	14	21
5th ward	222	101	121	190	87	103	32	14	18
6th ward	441	233	208	405	224	181	36	9	27
Ypsilanti city	1,614	721	893	1,480	668	812	134	53	81
1st ward	313	139	174	266	116	150	47	23	24
2d ward	239	104	135	229	103	126	10	1	9
3d ward	408	184	224	387	177	210	21	7	14
4th ward	177	76	101	164	71	93	13	5	8
5th ward	477	218	259	434	201	233	43	17	26

TABLE XXVIII.—CONTINUED.—*Primary school ages.*

Counties, townships, villages, cities and wards.	Persons aged 5 to 20 years—primary school ages.								
	Native and foreign-born.			Native.			Foreign-born.		
	Totals.	Males.	Females.	Totals.	Males.	Females.	Totals.	Males.	Females.
WAYNE CO.	89,567	44,204	45,363	70,611	34,982	35,629	18,956	9,222	9,734
Brownstown	728	368	360	703	354	349	25	14	11
Canton	374	180	194	349	169	180	25	11	14
Dearborn (including Dearborn village)	849	437	412	760	403	357	89	34	55
Dearborn village	258	127	131	208	105	103	50	22	28
Ecorce	1,678	836	842	1,403	687	716	275	149	126
Greenfield (including Highland Park village)	817	412	405	712	351	361	105	61	44
Highland Park village	85	39	46	71	30	41	14	9	5
Grosse Point (including the following villages)	1,109	542	567	987	477	510	122	65	57
Grosse Point village	63	27	36	54	22	32	9	5	4
Grosse Pointe Farm village	144	64	80	134	60	74	10	4	6
Hamtramck	766	388	378	632	314	318	134	74	60
Huron (including New Boston village)	734	409	325	701	392	309	33	17	16
New Boston village	74	33	41	68	32	36	6	1	5
Livonia	474	260	214	442	242	200	32	18	14
Monguagon (including Trenton village)	709	351	358	625	312	313	84	39	45
Trenton village	291	136	155	260	121	139	31	15	16
Nankin (including Wayne village)	896	438	458	825	410	415	71	28	43
Wayne village	354	155	199	335	150	185	19	5	14
Plymouth (including the following villages)	1,149	560	589	1,036	507	529	113	53	60
Northville village	455	218	237	403	194	209	52	24	28
Plymouth village	292	136	156	274	127	147	18	9	9
Redford	591	310	281	530	273	257	61	37	24
Romulus	598	301	297	564	282	282	34	19	15
Springwells	3,230	1,683	1,547	2,393	1,235	1,158	837	448	389
Sumpter	493	261	232	469	249	220	24	12	12
Taylor	469	228	241	431	206	225	38	22	16
Van Buren	486	254	232	447	230	217	39	24	15
Detroit city	71,965	35,237	36,728	55,271	27,213	28,058	16,694	8,024	8,670
1st ward	3,175	1,448	1,727	2,564	1,216	1,348	611	232	379
2d ward	2,291	1,065	1,226	1,921	931	990	370	134	236
3d ward	4,182	2,048	2,134	3,175	1,586	1,589	1,007	462	545
4th ward	3,199	1,508	1,691	2,523	1,224	1,299	676	284	392
5th ward	5,513	2,700	2,813	4,190	2,059	2,131	1,323	641	682
6th ward	4,213	1,942	2,271	3,339	1,563	1,776	874	379	495
7th ward	4,993	2,505	2,488	3,654	1,847	1,807	1,339	658	681
8th ward	4,243	2,093	2,150	3,412	1,693	1,719	831	400	431
9th ward	7,229	3,584	3,645	5,154	2,521	2,633	2,075	1,063	1,012
10th ward	5,822	2,833	2,989	4,707	2,301	2,406	1,115	532	583
11th ward	5,544	2,710	2,834	4,413	2,153	2,260	1,131	557	574
12th ward	5,174	2,533	2,641	3,844	1,909	1,935	1,330	624	706
13th ward	4,033	2,024	2,009	3,239	1,618	1,621	794	406	388
14th ward	3,676	1,854	1,822	2,709	1,370	1,339	967	484	483
15th ward	4,210	2,150	2,060	3,401	1,731	1,670	809	419	390
16th ward	4,468	2,240	2,228	3,026	1,491	1,535	1,442	749	693
Wyandotte city	1,452	749	703	1,331	676	655	121	73	48
1st ward	525	264	261	488	242	246	37	22	15
2d ward	312	166	146	301	159	142	11	7	4
3d ward	615	319	296	542	275	267	73	44	29

TABLE XXVIII.—CONCLUDED.—*Primary school ages.*

Counties, townships, villages, cities and wards.	Persons aged 5 to 20 years—primary school ages.								
	Native and foreign-born.			Native.			Foreign-born.		
	Totals.	Males.	Females.	Totals.	Males.	Females.	Totals.	Males.	Females.
WEXFORD CO.	4,470	2,174	2,296	3,981	1,946	2,035	489	228	261
Antioch (including part of Sherman village)	213	86	127	210	85	125	3	1	2
Sherman village (part of)	48	16	32	48	16	32	------	------	------
Boon (including part of Harrietta village)	261	129	132	249	125	124	12	4	8
Harrietta village (part of)	120	57	63	112	56	56	8	1	7
Cedar Creek (inc. Manton village)	608	288	320	552	258	294	56	30	26
Manton village	233	100	133	226	97	129	7	3	4
Cherry Grove	118	62	56	106	54	52	12	8	4
Clam Lake	413	211	202	359	182	177	54	29	25
Colfax	209	114	95	203	108	95	6	6	------
Greenwood	101	54	47	101	54	47	------	------	------
Hanover (including part of Sherman village)	99	46	53	98	45	53	1	1	------
Sherman village (part of)	32	14	18	32	14	18	------	------	------
Harring	112	60	52	85	45	40	27	15	12
Henderson	59	30	29	50	22	28	9	8	1
Liberty	134	65	69	128	63	65	6	2	4
Selma	109	59	50	102	54	48	7	5	2
Slagle (including part of Harrietta village)	35	17	18	35	17	18	------	------	------
Harrietta village (part of)	13	6	7	13	6	7	------	------	------
South Branch	78	46	32	67	37	30	11	9	2
Springville (including part of Sherman village)	182	85	97	171	81	90	11	4	7
Sherman village (part of)	6	2	4	6	2	4	------	------	------
Wexford (including part of Sherman village)	189	92	97	188	91	97	1	1	------
Sherman village (part of)	8	3	5	8	3	5	------	------	------
Harrietta village (in Boon and Slagle)	133	63	70	125	62	63	8	1	7
Sherman village (in Antioch, Hanover, Springville and Wexford)	94	35	59	94	35	59	------	------	------
Cadillac city	1,550	730	820	1,277	625	652	273	105	168
1st ward	458	230	228	350	177	173	108	53	55
2d ward	480	229	251	383	197	186	97	32	65
3d ward	375	164	211	330	154	176	45	10	35
4th ward	237	107	130	214	97	117	23	10	13

TABLE XXIX.—*The number of persons who attended school during the year end- the State*

State and counties.	Age.	Total number of pupils.	Pupils native.						
			Number of native pupils.			Parents.			
						Native.		Foreign-born.	
			Totals.	Males.	Females.	Males.	Females.	Males.	Females.
State	Totals	474,672	431,767	220,362	211,405	110,719	105,801	64,810	62,524
	Under 5	1,201	1,142	523	619	260	291	155	206
	5-10	179,484	167,217	84,624	82,593	40,156	39,024	27,232	26,731
	10-15	208,648	185,964	94,348	91,616	46,132	44,906	28,821	28,013
	15-20	78,182	71,113	36,899	34,214	21,669	20,063	7,864	7,174
	20-25	6,214	5,617	3,546	2,071	2,225	1,318	668	353
	25-30	711	539	328	211	216	131	54	40
	30 and over	232	175	94	81	61	68	16	7
Alcona	Totals	1,183	979	488	491	106	104	205	244
	Under 5	4	4	1	3		2	1	1
	5-10	447	401	197	204	37	42	92	107
	10-15	549	444	228	216	49	44	94	110
	15-20	179	127	60	67	19	16	17	26
	20-25	4	3	2	1	1		1	
	25-30								
	30 and over								
Alger	Totals	254	201	105	96	29	31	44	41
	Under 5								
	5-10	114	102	58	44	18	12	26	19
	10-15	103	77	38	39	7	13	16	17
	15-20	34	22	9	13	4	6	2	5
	20-25	2							
	25-30	1							
	30 and over								
Allegan	Totals	9,299	9,101	4,672	4,429	3,042	2,841	804	749
	Under 5	23	23	8	15	5	13	1	1
	5-10	3,280	3,225	1,633	1,592	1,084	1,044	275	267
	10-15	3,981	3,872	1,957	1,915	1,264	1,197	348	348
	15-20	1,889	1,856	997	859	641	561	165	128
	20-25	116	115	73	42	46	22	14	4
	25-30	7	7	3	4	1	2	1	1
	30 and over	3	3	1	2	1	2		
Alpena	Totals	3,709	3,049	1,483	1,566	218	227	921	994
	Under 5	3	2	1	1			1	1
	5-10	1,515	1,348	672	676	83	90	423	429
	10-15	1,734	1,372	665	707	99	99	427	461
	15-20	431	309	135	174	33	37	66	100
	20-25	23	18	10	8	3	1	4	3
	25-30	2							
	30 and over	1							
Antrim	Totals	2,813	2,580	1,336	1,244	700	627	360	338
	Under 5	9	8	4	4	4	3		1
	5-10	1,109	1,054	549	505	263	236	173	132
	10-15	1,237	1,118	571	547	303	274	149	164
	15-20	438	384	203	181	124	111	38	39
	20-25	18	15	8	7	6	3	1	2
	25-30	2	1	1				1	
	30 and over								

ing June 1, 1894, by sex, ages in periods of years, nativity and parent-nativity, in and counties.

Pupils native.				Pupils foreign-born.											
Parents.				Number of foreign-born pupils.			Parents.								
One native, other foreign-born.		Nativity unknown.					Native.		Foreign-born.		One native, other foreign-born.		Nativity unknown.		
Males.	Females.	Males.	Females.	Totals.	Males.	Females.	Males.	Females.	Males.	Females.	Males.	Females.	Males.	Females.
41,889	40,655	2,944	2,425	42,905	22,245	20,660	166	157	20,975	19,447	965	953	139	103
101	114	7	8	59	31	28			26	28	5			
16,403	16,122	833	716	12,267	6,288	5,979	40	36	5,977	5,645	250	269	21	29
18,041	17,609	1,354	1,088	22,684	11,601	11,083	89	75	10,946	10,512	497	446	69	50
6,728	6,414	638	563	7,069	3,749	3,320	34	44	3,486	3,032	188	221	41	23
569	362	84	38	597	398	199	3	2	370	183	21	13	4	1
39	30	19	10	172	138	34			132	31	3	3	[illegible]	
8	4	9	2	57	40	17			38	16	1	1	1	
176	140	1	8	204	110	94			108	83	2	11		
68	53		2	46	20	26			20	22		4		
84	62	1		105	65	40			64	35	1	5		
24	24		1	52	25	27			24	25	1	2		
	1			1		1				1				
32	23		1	53	31	22	1		28	20	2	2		
14	13			12	7	5			7	5				
15	8		1	26	16	10	1		14	[illegible]	1	1		
3	2			12	6	6			6	5		1		
				2	1	1				1	1			
				1	1				1					
759	791	67	48	198	106	92			104	90	2	2		
2	1													
250	271	24	10	55	31	24			31	24				
323	345	22	25	109	55	54			53	52	2	2		
170	157	21	13	33	20	13			20	13				
13	16			1		1				1				
1	1													
333	337	11	8	660	314	346		2	292	324	22	20		
				1		1				1				
161	153	5	4	167	77	90		1	70	83	7	6		
136	144	3	3	362	180	182		1	169	168	11	13		
34	36	2	1	122	50	72			46	71	4	1		
2	4	1		5	4	1			4	1				
				2	2				2					
				1	1				1					
263	266	13	13	233	113	120	1		106	114	5	6		
				1		1				1				
106	132	7	5	55	28	27			28	26		1		
115	103	4	6	119	56	63	1		49	61	6	2		
41	29	2	2	54	26	28			26	25		3		
1	2			3	2	1			2	1				
				1	1				1					

TABLE XXIX.—CONTINUED.—*Persons who attended school during the year*

Counties.	Age.	Total number of pupils.	Pupils native.						
			Number of native pupils.			Parents.			
						Native.		Foreign-born.	
			Totals.	Males.	Females.	Males.	Females.	Males.	Females.
Arenac	Totals	1,475	1,224	599	625	172	171	228	253
	Under 5	4	4	2	2			1	
	5-10	603	534	271	263	67	65	116	111
	10-15	677	550	260	290	81	82	92	117
	15-20	186	133	64	69	23	24	19	24
	20-25	5	3	2	1	1			1
	25-30								
	30 and over								
Baraga	Totals	753	632	338	294	125	79	161	157
	Under 5								
	5-10	298	275	141	134	48	34	69	79
	10-15	341	275	151	124	56	31	75	65
	15-20	111	80	44	36	20	14	16	13
	20-25	2	2	2		1		1	
	25-30	1							
	30 and over								
Barry	Totals	5,698	5,627	2,936	2,691	2,283	2,135	217	178
	Under 5	13	13	2	11	1	9		1
	5-10	1,908	1,888	942	946	769	783	54	54
	10-15	2,349	2,319	1,179	1,140	908	896	86	76
	15-20	1,311	1,292	728	564	545	426	72	43
	20-25	107	106	81	25	58	18	5	2
	25-30	7	7	4	3	2	1		2
	30 and over	3	2		2		2		
Bay	Totals	13,183	11,567	5,785	5,782	1,535	1,583	2,687	2,637
	Under 5	17	16	6	10	1	2	2	6
	5-10	5,205	4,796	2,411	2,385	607	603	1,161	1,129
	10-15	6,284	5,366	2,695	2,671	697	696	1,266	1,262
	15-20	1,577	1,312	633	679	212	269	244	228
	20-25	86	70	37	33	16	12	13	9
	25-30	11	6	3	3	2	1	1	2
	30 and over	3	1		1				1
Benzie	Totals	1,759	1,626	806	820	470	483	154	153
	Under 5	2	2	1	1		1	1	
	5-10	638	601	296	305	169	177	56	63
	10-15	724	672	330	342	197	196	63	66
	15-20	354	320	161	159	95	100	31	23
	20-25	35	27	16	11	7	8	3	1
	25-30	6	4	2	2	2	1		
	30 and over								
Berrien	Totals	10,187	9,659	5,005	4,654	3,446	3,161	833	754
	Under 5	31	31	10	21	8	16	2	4
	5-10	3,457	3,306	1,704	1,602	1,180	1,093	291	244
	10-15	4,451	4,181	2,167	2,014	1,487	1,339	358	354
	15 20	2,073	1,978	1,017	961	698	670	162	143
	20-25	166	155	105	50	72	38	20	8
	25-30	3	3		3		2		1
	30 and over	6	5	2	3	1	3		

ending June 1, 1894, by sex, ages in periods of years, nativity and parent-nativity.

Pupils native.				Pupils foreign-born.											
Parents.							Parents.								
One native, other foreign-born.		Nativity unknown.		Number of foreign-born pupils.			Native.		Foreign-born.		One native, other foreign-born.		Nativity unknown.		
Males.	Females.	Males.	Females.	Totals.	Males.	Females.	Males.	Females.	Males.	Females.	Males.	Females.	Males.	Females.
193	195	[illegible]	[illegible]	251	113	138	2	2	109	126	1	9	1	1
1	2													
87	86	1	1	69	27	42		1	27	38		3		
84	86	3	5	127	62	65	2	1	58	59	1	4	1	1
20	21	2		53	23	30			23	28		2		
1				2	1	1			1	1				
52	57		1	121	68	53			67	52	1	1		
24	20		1	23	13	10			13	10				
20	28			66	36	30			35	30	1			
8	9			31	18	13			18	12		1		
				1	1				1					
371	320	65	58	71	42	29		[illegible]	42	26		1		
1	1													
106	97	13	12	20	12	8		2	12	[illegible]				
156	141	29	27	30	15	15			15	14		1		
92	78	19	17	19	14	[illegible]			14	5				
15	[illegible]	3	[illegible]	1	1				1					
1		1												
				1		1				1				
1,527	1,512	36	50	1,616	784	832	1	4	741	774	38	48	1	5
3	1		1	1		1				1				
632	642	11	11	[illegible]	209	200	1	1	198	185	9	13	1	1
711	685	21	28	918	446	472		[illegible]	421	445	23	21	2	4
173	172	4	10	265	117	148		1	110	133	6	13	1	1
8	12			16	8	8			8	7		1		
				5	3	2			3	[illegible]				
				2	1	1			1	1				
168	165	14	19	133	73	60			69	58	2	2	2	
67	58	4	7	37	[illegible]	17			20	15		2		
65	73	5	7	52	27	25			25	25	2			
[illegible]	32	[illegible]	4	34	17	17			16	17			1	
4	1	2	1	8	7	1			7	1				
	1			2	2				1				1	
679	671	47	68	528	287	241	1		284	238	2	2		1
	1													
225	243	8	22	151	83	68	1		81	66	1	1		1
296	293	26	28	270	138	132			138	132				
144	130	13	18	95	61	34			60	33	1	1		
13	4			11	5	[illegible]			5	6				
1				1		1				1				

TABLE XXIX.—CONTINUED.—*Persons who attended school during the year*

Counties.	Age.	Total number of pupils.	Pupils native.						
			Number of native pupils.			Parents.			
						Native.		Foreign-born.	
			Totals.	Males.	Females.	Males.	Females.	Males.	Females.
Branch	Totals	5,558	5,482	2,860	2,622	2,244	2,122	180	149
	Under 5	18	16	6	10	2	6		1
	5-10	1,799	1,777	914	863	681	701	54	57
	10-15	2,363	2,326	1,214	1,112	939	909	97	60
	15-20	1,261	1,247	658	589	563	463	27	30
	20-25	108	107	63	44	54	39	2	1
	25-30	6	6	4	2	4	2		
	30 and over	3	3	1	2	1	2		
Calhoun	Totals	10,246	9,868	5,042	4,826	3,752	3,649	571	498
	Under 5	20	19	11	8	7	5	4	
	5-10	3,390	3,301	1,684	1,617	1,269	1,219	178	176
	10-15	4,014	3,861	1,953	1,908	1,477	1,444	228	209
	15-20	2,255	2,168	1,092	1,076	809	833	119	92
	20-25	418	395	231	164	149	110	34	18
	25-30	114	91	52	39	32	27	4	3
	30 and over	35	33	19	14	9	11	4	
Cass	Totals	4,749	4,703	2,476	2,227	2,100	1,866	116	105
	Under 5	8	8	4	4	1	3		1
	5-10	1,672	1,654	850	804	738	677	30	37
	10-15	2,008	1,992	1,042	950	882	801	48	47
	15-20	986	977	539	438	445	359	31	20
	20-25	65	63	36	27	26	23	7	
	25-30	7	7	3	4	3	3		
	30 and over	3	2	2		2			
Charlevoix	Totals	2,523	2,312	1,140	1,172	571	560	300	318
	Under 5	8	7		7		3		3
	5-10	971	925	472	453	233	213	128	129
	10-15	1,085	980	480	500	234	238	126	130
	15-20	437	383	176	207	97	104	42	54
	20-25	21	16	12	4	7	2	4	2
	25-30	1	1		1				
	30 and over								
Cheboygan	Totals	2,941	2,456	1,260	1,196	396	389	537	512
	Under 5	14	10	6	4	1	3	4	1
	5-10	1,123	991	516	475	157	140	219	214
	10-15	1,336	1,106	551	555	163	177	246	236
	15-20	433	327	175	152	69	66	64	57
	20-25	33	21	12	9	6	3	4	4
	25-30	1	1		1				
	30 and over	1							
Chippewa	Totals	2,696	1,751	856	895	151	166	518	543
	Under 5	5	5	2	3			1	1
	5-10	1,073	814	397	417	63	66	258	274
	10-15	1,278	795	398	397	66	78	237	240
	15-20	323	135	59	76	22	22	22	27
	20-25	15	2		2				1
	25-30	2							
	30 and over								

ending June 1, 1894, by sex, ages in periods of years, nativity and parent-nativity.

Pupils native.				Pupils foreign-born.											
Parents.				Number of foreign-born pupils.			Parents.								
One native, other foreign-born.		Nativity unknown.					Native.		Foreign-born.		One native, other foreign-born.		Nativity unknown.		
Males.	Females.	Males.	Females.	Totals.	Males.	Females.	Males.	Females.	Males.	Females.	Males.	Females.	Males.	Females.
242	271	194	80	76	50	26			34	20	16	[illegible]		
[illegible]	2	2	1	2	2						2			
77	79	102	[illegible]	22	15	7			8	3	7	4		
103	168	75	35	37	21	16			14	14	7	2		
54	79	14	17	14	11	3			11	3				
6	[illegible]	1	1	1	1				1					
598	595	121	84	378	209	169	3	[illegible]	194	157	[illegible]	[illegible]	3	
	[illegible]			1		1				1				
213	202	24	20	89	47	42	1	1	43	38	3	3		
217	220	31	35	153	76	77	2	[illegible]	73	72	1	3		
132	133	32	18	87	46	41			40	39	3	2	3	
29	28	19	8	23	20	3			18	3	2			
7	8	9	1	23	19	4			19	3		1		
	1	6	2	2	1	1			[illegible]	1				
213	214	47	42	46	29	17	2	1	23	14	3	2	1	
[illegible]	80	16	10	18	12	6	2		9	4		2	1	
93	87	19	15	16	10	6			[illegible]	6	2			
53	44	10	15	9	5	4		1	5	3				
1	3	2	1	2	1	[illegible]				1	1			
			1											
				1	1				1					
255	276	14	18	211	123	88		[illegible]	118	50	4	4	1	1
	1			1	1				1					
111	107		4	46	28	18		1	25	16	2	1	1	
107	125	13	7	105	53	52		2	52	46	1	3		1
36	42	1	7	54	37	17			37	17				
1				5	[illegible]	1			3	1	1			
	1													
321	290	[illegible]	5	485	253	232	1	1	237	215	14	15	1	1
1				4	4				4					
138	120	2	1	132	65	67			59	60	5	7	1	
138	140	4	2	230	124	106	1		117	105	6	1		
42	27		2	106	57	49		1	54	41	3	6		[illegible]
2	2			12	3	9			3	8		1		
	1													
				1		1				1				
185	184	2	2	945	481	464	2	2	452	440	25	18	2	[illegible]
1	[illegible]													
75	76	1	1	259	123	136	1		117	127	4	6	1	[illegible]
94	78	1	1	483	248	235	1		231	228	15	6	1	[illegible]
15	27			188	104	84		2	98	76	6	6		
	1			13	6	7			6	7				
				2		2				2				

TABLE XXIX.—CONTINUED.—*Persons who attended school during the year*

Counties.	Age.	Total number of pupils.	Pupils native.						
			Number of native pupils.			Parents.			
						Native.		Foreign-born.	
			Totals.	Males.	Females.	Males.	Females.	Males.	Females.
Clare	Totals	1,609	1,397	698	699	369	377	159	168
	Under 5	5	4	2	2		2	1	
	5-10	669	603	308	295	153	171	76	68
	10-15	744	640	324	316	176	161	71	76
	15-20	179	142	62	80	39	40	10	23
	20-25	9	6	2	4	1	1	1	1
	25-30	2	2		2		2		
	30 and over	1							
Clinton	Totals	5,821	5,701	2,878	2,823	2,030	1,993	322	323
	Under 5	9	9	3	6	3	4		
	5-10	1,903	1,883	942	941	678	662	83	115
	10-15	2,606	2,548	1,236	1,312	853	909	157	158
	15-20	1,195	1,158	637	521	453	384	77	49
	20-25	102	97	57	40	42	31	4	1
	25-30	3	3	2	1	1	1		
	30 and over	3	3	1	2		2	1	
Crawford	Totals	554	508	273	235	124	119	89	64
	Under 5	3	3		3		1		1
	5-10	215	207	112	95	46	42	41	26
	10-15	239	211	121	90	56	49	38	26
	15-20	94	84	38	46	21	27	10	11
	20-25	3	3	2	1	1			
	25-30								
	30 and over								
Delta	Totals	3,479	2,897	1,438	1,459	357	327	725	780
	Under 5	6	6	2	4	2			3
	5-10	1,507	1,330	678	652	160	146	350	353
	10-15	1,546	1,250	607	643	148	136	309	352
	15-20	398	296	139	157	43	43	59	71
	20-25	20	15	12	3	4	2	7	1
	25-30	2							
	30 and over								
Dickinson	Totals	2,634	1,823	897	926	146	149	586	633
	Under 5	2	2	1	1			1	1
	5-10	1,220	908	457	451	66	52	320	333
	10-15	1,146	740	364	376	60	68	230	247
	15-20	244	163	71	92	17	28	34	47
	20-25	21	10	4	6	3	1	1	5
	25-30	1							
	30 and over								
Eaton	Totals	7,445	7,338	3,824	3,514	3,238	2,953	167	186
	Under 5	17	17	6	11	5	11		
	5-10	2,448	2,428	1,264	1,164	1,082	991	54	63
	10-15	3,056	3,007	1,507	1,500	1,274	1,250	73	79
	15-20	1,721	1,686	914	772	773	642	30	44
	20-25	185	182	124	58	96	50	10	
	25-30	10	10	5	5	4	5		
	30 and over	8	8	4	4	1	4		

ending June 1, 1894, by sex, ages in periods of years, nativity and parent-nativity.

Pupils native.				Pupils foreign-born.										
Parents.				Number of foreign-born pupils.			Parents.							
One native, other foreign-born.		Nativity unknown.					Native.		Foreign-born.		One native, other foreign-born.		Nativity unknown.	
Males.	Females.	Males.	Males.	Totals.	Males.	Females.	Males.	Females.	Males.	Females.	Males.	Females.	Males.	Females.
162	153	8	1	212	108	104	1		96	89	11	15		
1				1	1						1			
75	56	4		[illegible]	33	33			32	26	1	7		
73	78	[illegible]	1	104	53	51	1		47	47	[illegible]	4		
13	17			37	19	18			16	14	3	4		
	2			3	2	1			1	1	1			
				1		1				1				
487	478	39	29	120	65	55		3	62	47	[illegible]	4		1
	2													
171	159	10	5	20	11	9		2	11	6		1		
208	227	18	18	58	31	27		1	31	24		2		
98	82	9	[illegible]	37	19	18			16	16	3	1		1
9	8	2		5	4	1			4	1				
1														
56	48	4	4	46	29	17			26	15	3	2		
	1													
24	25	1	2	8	5	3			5	2		1		
24	14	3	1	28	19	9			17	[illegible]	2			
7	7		1	10	5	[illegible]			[illegible]	4	1	1		
1	1													
351	[illegible]	5	10	582	285	297	1	1	280	290	4	5		1
	1													
165	150	3	[illegible]	177	81	[illegible]	1	1	77	91	[illegible]	[illegible]		[illegible]
148	149	[illegible]	[illegible]	296	149	147			148	145	1	2		
37	42		1	102	52	50			52	50				
1				5	2	3			2	3				
				2	1	1			1	1				
164	143	1	1	811	425	386			424	386	[illegible]			
71	66			312	153	159			153	159				
73	61	1		406	221	185			220	185	1			
20	16		1	81	48	[illegible]			48	33				
				11	3	8			[illegible]	8				
				[illegible]		1				1				
369	344	50	31	107	65	42	1	1	58	39	[illegible]	1	1	1
1														
116	100	[illegible]	10	20	15	5	1		12	5	2			
140	156	20	15	[illegible]	27	22		1	24	20	2	1	1	
96	81	15	5	35	21	14			20	13	1			1
16	7	2	[illegible]	[illegible]	2	1			2	1				
		1												

TABLE XXIX.—CONTINUED.—*Persons who attended school during the year*

Counties.	Age.	Total number of pupils.	Pupils native.						
			Number of native pupils.			Parents.			
						Native.*		Foreign-born.	
			Totals.	Males.	Females.	Males.	Females.	Males.	Females.
Emmet	Totals	2,137	1,994	982	1,012	575	614	227	253
	Under 5	5	5	1	4	1	2		2
	5-10	756	731	383	348	212	199	95	94
	10-15	877	811	400	411	238	240	92	110
	15-20	456	408	178	230	113	157	37	45
	20-25	39	36	19	17	10	14	3	2
	25-30	1	1		1		1		
	30 and over	3	2	1	1	1	1		
Genesee	Totals	8,793	8,393	4,257	4,136	2,776	2,685	509	504
	Under 5	17	16	6	10	3	8	2	
	5-10	2,911	2,816	1,388	1,428	896	944	154	159
	10-15	3,846	3,656	1,874	1,782	1,238	1,164	226	216
	15-20	1,854	1,757	891	866	576	538	113	121
	20-25	149	135	91	44	59	27	13	8
	25-30	13	12	7	5	4	3	1	
	30 and over	3	1		1		1		
Gladwin	Totals	999	831	397	434	191	206	115	123
	Under 5								
	5-10	450	389	180	209	80	88	57	68
	10-15	447	363	182	181	89	93	51	46
	15-20	98	75	33	42	20	23	7	9
	20-25	2	2		2		2		
	25-30	2	2	2		2			
	30 and over								
Gogebic	Totals	2,361	1,652	826	826	127	145	561	553
	Under 5	21	20	7	13	2	2	5	8
	5-10	1,137	862	430	432	62	71	299	296
	10-15	969	626	316	310	52	48	207	213
	15-20	225	140	71	69	10	23	50	35
	20-25	3	3	2	1	1	1		
	25-30	2	1		1				1
	30 and over	4							
Gd. Traverse	Totals	3,752	3,515	1,710	1,805	970	1,035	364	407
	Under 5	7	7	4	3	4	1		1
	5-10	1,424	1,352	667	685	371	373	163	171
	10-15	1,605	1,479	694	785	397	455	138	171
	15-20	660	624	316	308	185	190	54	62
	20-25	53	50	28	22	12	14	9	2
	25-30	3	3	1	2	1	2		
	30 and over								
Gratiot	Totals	6,990	6,842	3,500	3,342	2,694	2,526	247	243
	Under 5	23	23	12	11	10	6	1	1
	5-10	2,561	2,525	1,256	1,269	979	960	80	83
	10-15	3,030	2,965	1,488	1,477	1,130	1,129	110	110
	15-20	1,286	1,242	685	557	527	410	54	47
	20-25	82	81	56	25	45	18	2	2
	25-30	7	5	2	3	2	3		
	30 and over	1	1	1		1			

ending June 1, 1894, by sex, ages in periods of years, nativity and parent-nativity.

Pupils native.				Pupils foreign-born.											
Parents.				Number of foreign-born pupils.			Parents.								
One native, other foreign-born.		Nativity unknown.					Native.		Foreign-born.		One native, other foreign-born.		Nativity unknown.	
Males.	Females.	Males.	Females.	Totals.	Males.	Females.	Males.	Females.	Males.	Females.	Males.	Females.	Males.	Females.
171	139	9	6	143	68	75		1	61	72	7	2		
75	51	1	4	25	16	9			15	7	1	2		
62	60	8	1	66	32	34			29	34	3			
28	27		1	48	17	31		1	15	30	2			
6	1			3	2	1			2	1				
				1	1						1			
908	881	64	50	400	212	188	4	2	180	170	26	14	2	2
1	2			1		1				1				
326	314	12	11	95	55	40			49	38	5	1	1	1
390	370	20	32	190	99	91	2	1	85	84	12	6		
172	186	30	21	97	48	49	2	1	36	41	9	7	1	
17	7	2	2	14	8	6			[illegible]	5				1
2	2			1		1				1				
				2	2				2					
88	102	3	[illegible]	168	92	76			85	73	7	3		
42	51	1	2	61	35	26			32	24	3	2		
40	41	2	1	84	47	37			44	36	3	1		
[illegible]	10			23	10	13			9	13	1			
135	125	[illegible]	[illegible]	709	371	338	3		368	337		1		
	3			1	1				1					
68	62	1	[illegible]	275	141	134	1		140	134				
55	49	2		343	177	166	2		175	166				
11	11			85	49	36			49	35		1		
1														
				1	1				1					
				4	2	2			2	2				
339	342	37	21	237	118	119	1		111	117	5	2	1	
	1													
126	136	7	5	72	43	29			40	29	3			
140	150	19	[illegible]	126	61	65			58	63	2	2	1	
67	51	10	5	36	13	23	1		12	23				
6	4	1	2	3	1	2			1	2				
508	527	51	46	148	68	80			59	70	7	9	2	1
1	4													
184	210	13	16	36	15	21			14	18		3	1	
223	226	25	12	65	31	34			26	29	4	5	1	
93	82	11	18	44	19	25			16	23	3	1		1
7	5	2		1	1				1					
				2	2				2					

TABLE XXIX.—CONTINUED.—*Persons who attended school during the year*

Counties.	Age.	Total number of pupils.	Pupils native.						
			Number of native pupils.			Parents.			
						Native.		Foreign-born.	
			Totals.	Males.	Females.	Males.	Females.	Males.	Females.
Hillsdale	Totals	6,622	6,556	3,400	3,156	2,944	2,740	126	98
	Under 5	20	20	10	10	9	9		
	5-10	2,086	2,076	1,063	1,013	931	877	41	31
	10-15	2,726	2,701	1,365	1,336	1,192	1,166	48	41
	15-20	1,533	1,509	799	710	668	617	34	24
	20-25	208	205	134	71	118	57	1	2
	25-30	36	33	24	9	22	7	1	
	30 and over	13	12	5	7	4	7	1	
Houghton	Totals	8,611	7,335	3,750	3,585	349	322	2,709	2,557
	Under 5	22	22	12	10	3	2	7	5
	5-10	3,625	3,150	1,615	1,535	158	157	1,137	1,073
	10-15	3,925	3,287	1,657	1,630	126	125	1,244	1,193
	15-20	942	797	410	387	36	34	295	271
	20-25	77	67	48	19	23	4	21	11
	25-30	16	11	8	3	3		5	3
	30 and over	4	1		1				1
Huron	Totals	7,497	6,167	3,177	2,990	403	430	1,987	1,808
	Under 5	19	16	6	10		2	4	3
	5-10	2,813	2,471	1,233	1,238	155	202	730	718
	10-15	3,595	2,925	1,524	1,401	187	171	997	887
	15-20	1,026	726	397	329	56	54	250	193
	20-25	43	29	17	12	5	1	5	7
	25-30	1							
	30 and over								
Ingham	Totals	8,799	8,360	4,403	3,957	3,060	2,830	481	489
	Under 5	15	15	6	9	3	7	3	2
	5-10	2,778	2,689	1,358	1,331	1,005	946	155	172
	10-15	3,769	3,532	1,874	1,658	1,257	1,188	199	216
	15-20	2,009	1,913	1,027	886	697	641	110	89
	20-25	186	175	115	60	85	41	8	8
	25-30	32	26	16	10	9	4	3	2
	30 and over	10	10	7	3	4	3	3	
Ionia	Totals	7,488	7,304	3,862	3,442	2,793	2,483	375	350
	Under 5	13	13	5	8	4	5		1
	5-10	2,597	2,561	1,339	1,222	966	877	124	141
	10-15	3,268	3,167	1,645	1,522	1,191	1,090	159	146
	15-20	1,509	1,465	810	655	587	480	88	60
	20-25	96	93	61	32	45	28	3	2
	25-30	3	3	2	1		1	1	
	30 and over	2	2		2		2		
Iosco	Totals	2,778	2,346	1,190	1,156	242	244	663	624
	Under 5	7	6	4	2	1		1	1
	5-10	1,144	1,052	536	516	107	99	302	293
	10-15	1,271	1,040	531	509	102	108	302	274
	15-20	340	238	115	123	32	35	55	52
	20-25	15	9	3	6		2	2	4
	25-30	1	1	1				1	
	30 and over								

ending June 1, 1894, by sex, ages in periods of years, nativity and parent-nativity.

Pupils native.				Pupils foreign-born.											
Parents.							Parents.								
One native, other foreign-born.		Nativity unknown.		Number of foreign-born pupils.			Native.		Foreign-born.		One native, other foreign-born.		Nativity unknown.		
Males.	Females.	Males.	Females.	Totals.	Males.	Females.	Males.	Females.	Males.	Females.	Males.	Females.	Males.	Females.
281	262	49	56	55	34	32	1	4	31	27	2			1
1	1													
86	91	5	14	10	5	5		1	4	4	1			
108	105	17	24	25	12	13			12	13				
77	58	20	11	24	12	12	1	3	10	8	1			1
9	7	6	5	3	2	1			2	1				
		1	2	3	2	1			2	1				
				1	1				1					
691	700	1	6	1,276	665	611			659	604	6	7		
2	3													
319	302	1	3	475	241	234			239	230	2	4		
287	309		2	638	335	303			331	300	4	3		
79	82			145	74	71			74	71				
4	4			10	8	2			8	2				
				5	4	1			4	1				
				3	3				3					
758	731	29	21	1,330	693	637	3	5	661	602	23	28	6	2
2	5			3	1	2			1	2				
340	308	8	10	342	179	163		1	173	153	5	9	1	
324	335	16	8	670	324	346	1	4	312	325	9	15	2	2
86	79	5	3	300	180	120	2		168	116	8	4	2	
6	4			14	8	6			6	6	1		1	
				1	1				1					
579	583	283	55	439	282	157	4	4	220	139	13	9	45	5
181	204	17	9	89	49	40			44	39	4	1	1	
257	231	161	23	237	139	98	4	3	107	87	2	5	26	3
118	135	102	21	96	80	16			57	11	5	3	18	2
19	11	3		11	9	2		1	8	1	1			
4	2		2	6	5	1			4	1	1			
640	556	54	53	184	105	79	1	3	99	70	5	6		
1	2													
235	192	14	12	36	18	18			17	16	1	2		
267	265	28	21	101	60	41	1	1	55	37	4	3		
126	95	9	20	44	25	19		2	25	16		1		
10	2	3		3	2	1			2	1				
1														
277	279	8	9	432	211	221		2	196	212	15	7		
2	1			1		1				1				
124	121	8	3	92	46	46			44	45	2	1		
124	123	3	4	231	113	118		1	101	114	12	3		
26	34	2	2	102	47	55		1	46	51	1	3		
1				6	5	1			5	1				

TABLE XXIX.—CONTINUED.—*Persons who attended school during the year*

Counties.	Age.	Total number of pupils.	Pupils native.						
			Number of native pupils.			Parents.			
						Native.		Foreign-born.	
			Totals.	Males.	Females.	Males.	Females.	Males.	Females.
Iron	Totals	1,041	817	427	390	85	66	242	242
	Under 5	2	2	2				1	
	5-10	498	428	217	211	45	33	125	139
	10-15	427	311	172	139	32	24	98	86
	15-20	112	74	35	39	8	9	17	16
	20-25	1	1	1				1	
	25-30	1	1		1				1
	30 and over								
Isabella	Totals	5,201	4,788	2,397	2,391	1,390	1,476	539	474
	Under 5	10	10	7	3	5	3	1	
	5-10	2,025	1,929	933	996	529	570	218	227
	10-15	2,315	2,097	1,065	1,032	594	633	258	213
	15-20	801	705	367	338	244	255	59	33
	20-25	45	43	22	21	16	14	3	1
	25-30	3	3	3		2			
	30 and over	2	1		1		1		
Jackson	Totals	9,117	8,759	4,475	4,284	3,036	2,939	655	626
	Under 5	15	12	7	5	5	5	1	
	5-10	3,057	2,960	1,526	1,434	1,025	948	236	231
	10-15	4,078	3,885	1,915	1,970	1,280	1,353	289	287
	15-20	1,851	1,789	952	837	665	601	122	106
	20-25	111	108	74	34	60	28	7	2
	25-30	5	5	1	4	1	4		
	30 and over								
Kalamazoo	Totals	7,867	7,382	3,802	3,580	2,605	2,413	602	621
	Under 5	18	18	12	6	9	5	2	1
	5-10	2,810	2,635	1,330	1,305	888	859	250	261
	10-15	3,308	3,060	1,566	1,494	1,060	993	256	256
	15-20	1,511	1,462	768	694	558	496	75	90
	20-25	192	183	111	72	80	55	17	9
	25-30	24	20	13	7	9	3	2	4
	30 and over	4	4	2	2	1	2		
Kalkaska	Totals	1,224	1,165	612	553	394	367	102	77
	Under 5	8	8	3	5	3	4		1
	5-10	444	437	234	203	142	137	44	26
	10-15	544	511	274	237	180	150	43	35
	15-20	211	193	90	103	59	72	15	15
	20-25	13	12	11	1	10	1		
	25-30								
	30 and over	4	4		4		3		
Kent	Totals	25,002	22,221	11,134	11,087	5,366	5,221	3,612	3,530
	Under 5	106	100	37	63	10	19	19	36
	5-10	10,230	9,212	4,627	4,585	2,067	1,976	1,710	1,673
	10-15	10,923	9,469	4,734	4,735	2,289	2,245	1,499	1,499
	15-20	3,398	3,159	1,548	1,611	907	928	330	302
	20-25	288	256	172	84	84	46	49	19
	25-30	43	18	13	5	8	4	1	1
	30 and over	14	7	3	4	1	3	1	

ending June 1, 1894, by sex, ages in periods of years, nativity and parent-nativity.

Pupils native.				Pupils foreign-born.										
Parents.							Parents.							
One native, other foreign-born.		Nativity unknown.		Number of foreign-born pupils.			Native.		Foreign-born.		One native, other foreign-born.		Nativity unknown.	
Males.	Females.	Males.	Females.	Totals.	Males.	Females	Males.	Females.	Males.	Females.	Males.	Females.	Males.	Females.
99	81	1	1	224	113	111			109	111	4			
1														
47	39			70	32	38			30	38	2			
41	28	1	1	116	60	56			58	56	2			
10	14			38	21	17			21	17				
434	410	34	31	413	217	196	1		203	182	11	9	2	5
1														
174	186	12	13	96	53	43			49	39	4	3		1
197	174	16	12	218	118	100	1		111	94	5	3	1	3
58	45	6	5	96	45	51			42	48	2	2	1	1
3	5		1	2	1	1			1	1				
1														
				1		1						1		
716	673	68	46	358	186	172	6	4	171	160	7	7	2	1
1				3	1	2			1	2				
257	240	8	15	97	51	46	3		47	42	1	3		1
313	311	33	19	193	100	93	1	2	93	89	5	2	1	
138	118	27	12	62	31	31	2	2	27	27	1	2	1	
7	4			3	3				3					
544	496	51	50	485	247	238	2	2	235	230	9	4	1	2
1														
179	170	13	15	175	86	89			82	88	4	1		
229	220	21	25	248	121	127	2	1	115	124	3	1	1	1
121	99	14	9	49	29	20		1	28	16	1	2		1
12	7	2	1	9	7	2			6	2	1			
1		1		4	4				4					
1														
105	102	11	7	59	35	24			32	20	2	4	1	
46	37	2	3	7	5	2			5	[illegible]				
43	48	8	[illegible]	33	17	16			15	13	2	3		
16	16			18	12	6			11	5		1	1	
		1		1	1				1					
	1													
1,995	2,173	161	163	2,781	1,404	1,377	4	4	1,364	1,328	33	30	3	15
8	8			[illegible]	4	2			4	2				
798	870	52	66	1,018	509	509			500	497	7	4	2	8
867	919	79	72	1,454	725	729	3	2	699	700	22	21	1	6
284	358	27	23	239	111	128	1	2	106	121	4	4		1
38	17	1	2	32	26	6			26	5		1		
		1		25	22	3			22	3				
	1	1		7	7				7					

TABLE XXIX.—CONTINUED.—*Persons who attended school during the year*

Counties.	Age.	Total number of pupils.	Pupils native.						
			Number of native pupils.			Parents.			
						Native.		Foreign-born.	
			Totals.	Males.	Females.	Males.	Females.	Males.	Females.
Keweenaw	Totals	462	417	220	197	25	27	139	126
	Under 5								
	5-10	183	165	90	75	11	12	57	43
	10-15	218	201	106	95	11	12	85	50
	15-20	57	48	22	26	3	3	12	23
	20-25	4	3	2	1			2	
	25-30								
	30 and over								
Lake	Totals	1,233	1,105	547	558	306	303	115	136
	Under 5	3	3	1	2			1	1
	5-10	455	416	199	217	99	110	58	53
	10-15	568	505	249	256	146	148	38	62
	15-20	195	172	93	79	58	43	16	18
	20-25	11	8	5	3	3	2	2	1
	25-30	1	1		1				1
	30 and over								
Lapeer	Totals	6,779	6,351	3,339	3,012	1,471	1,396	894	778
	Under 5	15	15	9	6	5	3		2
	5-10	2,409	2,319	1,210	1,109	549	529	311	266
	10-15	3,102	2,880	1,515	1,365	642	611	427	391
	15-20	1,196	1,084	570	514	257	240	149	117
	20-25	48	45	32	13	17	9	7	2
	25-30	8	8	3	5	1	4		
	30 and over								
Leelanau	Totals	1,981	1,871	967	904	333	292	397	411
	Under 5	6	6	4	2	2	2	2	
	5-10	729	704	353	351	113	110	135	157
	10-15	935	872	435	437	146	134	186	207
	15-20	295	274	164	110	68	42	70	47
	20-25	15	14	10	4	3	4	4	
	25-30	1	1	1		1			
	30 and over								
Lenawee	Totals	10,400	10,176	5,198	4,978	3,870	3,569	676	653
	Under 5	17	16	12	4	10	3	2	1
	5-10	3,442	3,389	1,762	1,627	1,324	1,201	202	206
	10-15	4,375	4,248	2,106	2,142	1,540	1,518	312	304
	15-20	2,319	2,281	1,148	1,133	865	794	139	138
	20-25	228	223	159	64	122	46	20	4
	25-30	18	18	10	8	8	7	1	
	30 and over	1	1	1		1			
Livingston	Totals	4,564	4,434	2,312	2,122	1,676	1,540	248	241
	Under 5	9	9	4	5	3	3		2
	5-10	1,489	1,460	747	713	561	523	70	73
	10-15	1,858	1,794	889	905	646	645	81	114
	15-20	1,106	1,071	608	463	424	342	86	48
	20-25	97	95	60	35	40	27	10	3
	25-30	4	4	3	1	2			1
	30 and over	1	1	1				1	

ending June 1, 1894, by sex, ages in periods of years, nativity and parent-nativity.

Pupils native.				Pupils foreign-born.											
Parents.				Number of foreign pupils.			Parents.								
One native, other foreign-born.		Nativity unknown.					Native.		Foreign-born.		One native, other foreign-born.		Nativity unknown.	
Males.	Females.	Males.	Females.	Totals.	Males.	Females.	Males.	Females.	Males.	Females.	Males.	Females.	Males.	Females.
55	44	1		45	30	15			30	15				
22	20			18	9	9			9	9				
26	23	1		17	15	2			15	2				
7				9	5	4			5	4				
	1			1	1				1					
116	111	10	8	128	59	69			56	62	2	7	1	
	1													
40	51	2	8	39	15	24			15	21		3		
58	43	7	3	63	28	35			25	32	2	3	1	
18	16	1	2	23	15	8			15	7		1		
				3	1	2			1	2				
932	820	42	18	428	223	205	2	2	212	192	6	8	3	3
4	1			1		1				1				
339	310	11	4	90	47	43			47	41		2		
426	354	20	9	222	115	107	1	1	107	103	5	1	2	2
154	153	10	4	112	59	53	1	1	56	46	1	5	1	1
7	1	1	1	3	2	1			2	1				
2	1													
220	198	17	3	110	60	50		1	54	48	3		3	1
100	83	5	1	25	11	14			10	14	1			
93	94	10	2	63	37	26			34	25	2		1	1
25	21	1		21	11	10		1	9	9			2	
2		1		1	1				1					
597	620	55	136	224	99	125	3	1	91	114	5	7		3
				1	1						1			
219	203	17	17	53	25	28	1		21	28	3			
231	270	23	50	127	58	69	1	1	56	65	1	2		1
130	132	14	69	38	14	24	1		13	17		5		3
16	14	1		5	1	4			1	4				
1	1													
346	306	42	35	130	63	67			63	62		5		
1														
111	110	5	7	29	13	16			13	14		2		
143	126	19	20	64	33	31			33	30		1		
82	65	16	8	35	16	19			16	17		2		
8	5	2		2	1	1			1	1				
1														

TABLE XXIX.—CONTINUED.—*Persons who attended school during the year*

Counties.	Age.	Total number of pupils.	Pupils native.						
			Number of native pupils.			Parents.			
						Native.		Foreign-born.	
			Totals.	Males.	Females.	Males.	Females.	Males.	Females.
Luce	Totals	378	238	108	130	24	32	61	74
	Under 5								
	5-10	180	133	66	67	12	14	41	40
	10-15	150	79	35	44	10	10	18	25
	15-20	47	26	7	19	2	8	2	9
	20-25	1							
	25-30								
	30 and over								
Mackinac	Totals	1,302	1,049	525	524	227	218	157	173
	Under 5	2	2	1	1				1
	5-10	532	473	237	236	91	92	84	88
	10-15	588	452	221	231	102	93	62	72
	15-20	174	119	65	54	33	32	11	12
	20-25	5	2		2		1		
	25-30								
	30 and over	1	1	1		1			
Macomb	Totals	6,975	6,604	3,413	3,191	1,572	1,576	1,008	890
	Under 5	22	22	12	10	8	6	1	3
	5-10	2,813	2,686	1,363	1,323	641	660	388	357
	10-15	3,175	2,982	1,522	1,460	668	692	495	442
	15-20	899	854	479	375	235	208	116	81
	20-25	58	53	33	20	17	10	8	8
	25-30	7	6	4	2	3			1
	30 and over	1	1		1				
Manistee	Totals	5,781	4,994	2,522	2,472	683	638	1,381	1,345
	Under 5	[illegible]	9	6	3	2	2	2	1
	5-10	2,266	2,086	1,037	1,049	239	263	606	614
	10-15	2,673	2,204	1,097	1,107	285	253	638	629
	15-20	758	634	343	291	145	112	118	95
	20-25	70	58	36	22	11	8	18	6
	25-30	4	3	3		1		1	
	30 and over	1							
Manitou	Totals	168	161	74	87	16	22	44	48
	Under 5								
	5-10	70	70	35	35	8	8	18	19
	10-15	79	75	32	43	5	13	22	21
	15-20	18	16	7	9	3	1	4	8
	20-25								
	25-30	1							
	30 and over								
Marquette	Totals	7,819	6,424	3,228	3,196	322	373	2,320	2,260
	Under 5	14	13	7	6	3		3	5
	5-10	3,129	2,697	1,337	1,360	130	166	968	962
	10-15	3,697	2,939	1,513	1,426	141	145	1,097	1,016
	15-20	939	745	356	389	44	60	244	267
	20-25	36	30	15	15	4	2	8	10
	25-30	3							
	30 and over	1							

ending June 1, 1894, by sex, ages in periods of years, nativity and parent-nativity.

Pupils native.				Pupils foreign-born.											
Parents.				Number of foreign-born pupils.			Parents.								
One native, other foreign-born.		Nativity unknown.					Native.		Foreign-born.		One native, other foreign-born.		Nativity unknown.		
Males.	Females.	Males.	Females.	Totals.	Males.	Females.	Males.	Females.	Males.	Females	Males.	Females.	Males.	Females	
23	24			140	63	77			63	76		1			
13	13			47	20	27			20	26		1			
7	9			71	33	38			33	38					
3	2			21	10	11			10	11					
				1		1				1					
139	129	2	4	253	128	125			126	122	2	[illegible]			
1															
61	55	1	1	59	34	25			34	23		2			
57	64		2	136	62	74			62	73		1			
20	9	1	1	55	31	24			30	24	1				
	1			3	1	2				2	1				
815	709	18	16	371	200	171		2	189	161	11	8			
3	1														
331	300	3	6	127	68	59			63	55	5	4			
352	320	7	[illegible]	193	98	95			93	91	5	4			
122	83	6	3	45	28	17		2	27	15	1				
6	3	2	1	5	5				5						
1	1			1	1				1						
	1														
438	457	20	32	787	439	348			436	347	2	1	1		
2															
184	163	8	8	180	101	79			101	79					
166	210	10	15	469	244	225			242	224	2	1			
79	77	1	7	124	85	39			84	39			1		
6	7	1	1	12	9	3			9	3					
1				1		1				1					
				1		1				1					
14	17			7	3	4			3	4					
9	8														
5	9			4	1	3			1	3					
				2	1	1			1	1					
				1	1				1						
578	554	8	9	1,395	726	[illegible]		1	718	661	8	7			
1	1			1		1				1					
237	229	2	3	432	219	213		1	217	212	2				
272	261	3	4	758	388	370			382	365	6	5			
65	60	3	2	194	111	83			111	81		2			
3	[illegible]			[illegible]	4	2			4	2					
				3	3				3						
				1	1				1						

TABLE XXIX.—CONTINUED.—*Persons who attended school during the year*

Counties.	Age.	Total number of pupils.	Pupils native.						
			Number of native pupils.			Parents.			
						Native.		Foreign-born.	
			Totals.	Males.	Females.	Males.	Females.	Males.	Females.
Mason	Totals	4,268	3,848	1,971	1,877	766	721	792	717
	Under 5	2	2	1	1		1	1	
	5-10	1,758	1,639	891	748	327	265	387	317
	10-15	1,869	1,624	813	811	312	304	330	313
	15-20	595	545	243	302	110	143	70	83
	20-25	39	33	20	13	15	8	3	3
	25-30	4	4	3	1	2		1	
	30 and over	1	1		1				1
Mecosta	Totals	5,111	4,853	2,443	2,410	1,341	1,266	608	602
	Under 5	14	14	4	10	2	4		2
	5-10	1,919	1,876	933	943	169	476	250	247
	10-15	2,193	2,054	1,050	1,004	591	526	249	254
	15-20	898	835	409	426	248	241	99	94
	20-25	76	69	44	25	31	17	10	5
	25-30	10	5	3	2		2		
	30 and over	1							
Menominee	Totals	4,340	3,633	1,843	1,790	387	374	1,037	992
	Under 5	7	6	5	1	1		3	1
	5-10	1,951	1,738	903	835	197	157	510	485
	10-15	1,955	1,566	779	787	147	172	447	425
	15-20	406	310	147	163	39	45	72	78
	20-25	19	12	8	4	2		5	3
	25-30	2	1	1		1			
	30 and over								
Midland	Totals	2,981	2,703	1,376	1,327	649	619	381	334
	Under 5	10	10	4	6	3	3	1	
	5-10	1,186	1,126	590	536	265	229	189	161
	10-15	1,351	1,192	608	584	288	284	155	174
	15-20	415	360	166	194	88	98	85	48
	20-25	17	13	8	5	5	3	1	1
	25-30	1	1		1		1		
	30 and over	1	1		1		1		
Missaukee	Totals	1,559	1,331	689	642	271	235	254	249
	Under 5	3	3	1	2	1	1		
	5-10	723	652	347	305	123	97	148	136
	10-15	651	532	267	265	109	105	91	93
	15-20	173	138	73	65	38	28	15	19
	20-25	8	6	1	5		4		1
	25-30								
	30 and over	1							
Monroe	Totals	7,840	7,698	4,078	3,620	2,527	2,387	593	541
	Under 5	13	12	4	8	3	7	1	1
	5-10	2,894	2,860	1,425	1,435	930	996	167	178
	10-15	3,426	3,344	1,816	1,528	1,059	981	303	254
	15-20	1,426	1,402	776	626	491	388	117	102
	20-25	74	74	54	20	41	13	5	5
	25-30	5	4	1	3	1	2		1
	30 and over	2	2	2		2			

ending June 1, 1894, by sex, ages in periods of years, nativity and parent-nativity.

Pupils native.				Parents foreign-born.											
Parents.				Number of foreign-born pupils.			Parents.								
One native, other foreign-born.		Nativity unknown.					Native.		Foreign-born.		One native, other foreign-born		Nativity unknown.		
Males.	Females.	Males.	Females.	Totals.	Males.	Females.	Males.	Females.	Males.	Females.	Males.	Females.	Males.	Females.	
391	425	22	14	420	216	204	2	1	204	193	9	10	1	-----	
174	182	8	3	119	67	52	1	1	63	47	8	4	-----	-----	
161	185	10	9	245	117	128	1	-----	110	124	5	4	1	-----	
55	74	8	2	50	29	21	-----	-----	28	19	1	2	-----	-----	
1	2	1	-----	6	3	3	-----	-----	3	2	-----	-----	-----	-----	
-----	1	-----	-----	-----	-----	-----	-----	-----	-----	-----	-----	-----	-----	-----	
457	508	37	34	258	135	123	1	-----	127	117	7	8	-----	8	
2	5	-----	-----	-----	-----	-----	-----	-----	-----	-----	-----	-----	-----	-----	
198	212	16	8	43	19	24	-----	-----	19	22	-----	1	-----	1	
193	208	17	16	139	75	64	1	-----	71	61	3	1	-----	2	
60	81	2	10	63	32	31	-----	-----	29	30	3	1	-----	-----	
2	3	1	-----	7	3	4	-----	-----	3	1	-----	-----	-----	-----	
2	-----	1	-----	5	5	-----	-----	-----	4	-----	1	-----	-----	-----	
-----	-----	-----	-----	1	1	-----	-----	-----	1	-----	-----	-----	-----	-----	
413	415	6	8	707	366	341	1	-----	359	341	5	-----	1	-----	
1	-----	-----	-----	1	1	-----	-----	-----	1	-----	-----	-----	-----	-----	
193	188	8	5	213	104	109	1	-----	101	109	1	-----	1	-----	
182	187	8	3	389	202	187	-----	-----	202	187	-----	-----	-----	-----	
36	39	-----	1	96	53	43	-----	-----	49	43	4	-----	-----	-----	
1	1	-----	-----	7	5	2	-----	-----	5	2	-----	-----	-----	-----	
-----	-----	-----	-----	1	1	-----	-----	-----	1	-----	-----	-----	-----	-----	
329	300	17	24	278	156	122	1	3	146	112	9	6	-----	1	
-----	3	-----	-----	-----	-----	-----	-----	-----	-----	-----	-----	-----	-----	-----	
131	136	5	10	60	37	23	-----	-----	36	21	1	1	-----	1	
154	115	11	11	159	84	75	1	2	77	69	6	4	-----	-----	
42	45	1	3	55	31	24	-----	1	29	22	2	1	-----	-----	
2	1	-----	-----	4	4	-----	-----	-----	1	-----	-----	-----	-----	-----	
-----	-----	-----	-----	-----	-----	-----	-----	-----	-----	-----	-----	-----	-----	-----	
159	153	5	5	228	126	102	-----	-----	120	101	6	1	-----	-----	
-----	1	-----	-----	-----	-----	-----	-----	-----	-----	-----	-----	-----	-----	-----	
75	72	1	-----	71	35	36	-----	-----	32	36	3	-----	-----	-----	
64	64	3	3	119	65	54	-----	-----	62	53	3	1	-----	-----	
19	16	1	2	35	23	12	-----	-----	23	12	-----	-----	-----	-----	
1	-----	-----	-----	2	2	-----	-----	-----	2	-----	-----	-----	-----	-----	
-----	-----	-----	-----	-----	-----	-----	-----	-----	-----	-----	-----	-----	-----	-----	
-----	-----	-----	-----	1	1	-----	-----	-----	1	-----	-----	-----	-----	-----	
798	658	160	34	142	73	69	4	5	58	60	6	4	1	-----	
-----	-----	-----	-----	1	-----	1	-----	-----	-----	1	-----	-----	-----	-----	
268	249	60	12	34	17	17	1	1	12	12	3	4	1	-----	
370	274	84	19	82	43	39	2	3	34	36	3	-----	4	-----	
153	133	15	3	24	12	12	1	1	11	11	-----	-----	-----	-----	
7	2	1	-----	-----	-----	-----	-----	-----	-----	-----	-----	-----	-----	-----	
-----	-----	-----	-----	1	1	-----	-----	-----	1	-----	-----	-----	-----	-----	
-----	-----	-----	-----	-----	-----	-----	-----	-----	-----	-----	-----	-----	-----	-----	

TABLE XXIX.—CONTINUED.—*Persons who attended school during the year*

Counties.	Age.	Total number of pupils.	Pupils native.						
			Number of native pupils.			Parents.			
						Native.		Foreign-born.	
			Totals.	Males.	Females.	Males.	Females.	Males.	Females.
Montcalm	Totals	7,991	7,598	3,764	3,834	2,395	2,366	696	746
	Under 5	24	23	12	11	10	6	2	2
	5-10	3,047	2,957	1,410	1,547	884	957	255	327
	10-15	3,517	3,309	1,674	1,635	1,046	985	342	327
	15-20	1,309	1,225	621	604	425	392	90	85
	20-25	85	77	42	35	26	25	[illegible]	4
	25-30	8	6	5	1	4		1	1
	30 and over	1	1		1		1		
Montmorency	Totals	506	426	231	195	76	63	93	84
	Under 5	4	4	4		2		1	
	5-10	203	190	103	87	25	23	58	44
	10-15	207	168	93	75	32	27	29	32
	15-20	85	61	29	32	15	12	5	8
	20-25	6	3	2	1	2	1		
	25-30								
	30 and over	1							
Muskegon	Totals	9,058	8,168	4,068	4,100	1,290	1,304	1,961	2,030
	Under 5	35	33	14	19	7	6	5	13
	5-10	3,812	3,584	1,790	1,794	523	515	979	1,013
	10-15	3,785	3,300	1,628	1,672	514	541	791	809
	15-20	1,299	1,141	578	563	230	232	171	177
	20-25	112	99	50	49	13	[illegible]	13	16
	25-30	13	10	7	3	3	1	2	2
	30 and over	2	1	1					
Newaygo	Totals	4,444	4,247	2,149	2,098	1,234	1,214	441	418
	Under 5	15	15	6	[illegible]	5	6		2
	5-10	1,752	1,710	864	846	485	487	201	179
	10-15	1,892	1,787	923	864	532	489	185	179
	15-20	749	704	334	370	201	226	52	57
	20-25	34	30	21	9	11	6	2	1
	25-30	2	1	1				1	
	30 and over								
Oakland	Totals	8,455	8,015	4,047	3,968	2,651	2,654	587	534
	Under 5	23	22	12	10	5	8	4	
	5-10	2,846	2,727	1,383	1,344	906	904	210	178
	10-15	3,504	3,276	1,609	1,667	1,042	1,092	248	241
	15-20	1,925	1,839	944	895	637	612	113	111
	20-25	145	139	92	47	58	35	12	3
	25-30	[illegible]	9	5	4	2	3		
	30 and over	3	3	2	1	1			1
Oceana	Totals	3,916	3,712	1,938	1,774	1,249	1,123	348	336
	Under 5	2	2	2		1			
	5-10	1,416	1,374	696	678	442	416	130	143
	10-15	1,697	1,596	842	754	538	487	152	141
	15-20	744	690	358	332	245	214	55	51
	20-25	52	47	37	10	22	[illegible]	9	1
	25-30	5	3	3		1		2	
	30 and over								

ending June 1, 1894, by sex, ages in periods of years, nativity and parent-nativity.

Pupils native.				Pupils foreign-born.											
Parents.				Number of foreign-born pupils.			Parents.								
One native, other foreign-born.		Nativity unknown.					Native.		Foreign-born.		One native, other foreign-born.		Nativity unknown.	
Males.	Females.	Males.	Females.	Totals.	Males.	Females.	Males.	Females.	Males.	Females.	Males.	Females.	Males.	Females.
621	681	52	41	393	198	195			193	186	5	7		2
	3			1		1				1				
252	252	19	11	90	50	40			50	37		2		1
263	302	23	21	208	104	104			103	101	1	2		1
97	118	9	9	84	39	45			36	43	3	2		
9	8	1		8	4	4			3	3	1	1		
				2	1	1			1	1				
57	45	5	3	80	54	26	1		42	25	10	1	1	
1														
20	20			13	8	5			6	4	1	1	1	
29	13	3	3	39	28	11			22	11	6			
7	12	2		24	15	9	1		12	9	2			
				3	3				2		1			
				1		1				1				
796	751	21	15	890	445	445	2	2	420	433	12	10	1	
2				2	2				2					
279	258	9	8	228	114	114			110	113	4	1		
314	317	9	5	485	240	245	1	1	233	241	5	3	1	
176	152	1	2	158	79	79	1	1	76	72	2	6		
22	24	2		13	7	6			7	6				
2				3	3				2		1			
1				1		1				1				
438	435	36	31	197	103	94			96	86	6	8	1	
1	1													
162	169	16	11	42	22	20			19	17	3	3		
191	181	15	15	105	51	54			49	50	2	4		
76	83	5	4	45	26	19			24	18	1	1	1	
8	1		1	4	3	1			3	1				
				1	1				1					
772	750	37	30	440	230	210	7	4	204	182	18	24	1	
3	2			1	1				1					
258	255	9	7	119	68	51	3	2	57	43	7	6	1	
305	322	14	12	228	102	126	1	2	96	110	5	14		
184	161	10	11	86	54	32	3		45	28	6	4		
20	9	2		6	5	1			5	1				
1	1	2												
1														
318	292	23	23	204	112	92			106	88	6	4		
1														
119	112	5	7	42	29	13			27	13	2			
138	119	14	7	101	53	48			52	46	1	2		
56	59	2	8	54	27	27			25	25	2	2		
4	2	2	1	5	3	2			2	2	1			
				2		2				2				

TABLE XXIX.—CONTINUED.—*Persons who attended school during the year*

Counties.	Age.	Total number of pupils.	Pupils native.						
			Number of native pupils.			Parents.			
						Native.		Foreign-born.	
			Totals.	Males.	Females.	Males.	Females.	Males.	Females.
Ogemaw	Totals	1,241	1,022	515	507	217	219	171	172
	Under 5	5	4	2	2	1			1
	5-10	523	467	238	229	86	88	86	86
	10-15	542	423	211	212	94	101	69	68
	15-20	164	123	63	60	35	28	16	17
	20-25	6	5	1	4	1	2		
	25-30								
	30 and over	1							
Ontonagon	Totals	1,061	920	456	464	152	128	175	212
	Under 5	2	2	2				1	
	5-10	469	419	194	225	63	63	71	104
	10-15	443	373	197	176	68	43	76	82
	15-20	140	120	61	59	19	21	27	24
	20-25	5	5	1	4	1	1		2
	25-30	2	1	1		1			
	30 and over								
Osceola	Totals	4,106	3,770	1,957	1,813	968	907	594	560
	Under 5	8	8	3	5	3	3		1
	5-10	1,605	1,550	799	751	379	365	252	240
	10-15	1,785	1,605	844	761	405	371	283	246
	15-20	674	578	291	287	172	164	53	69
	20-25	32	28	19	9	9	4	6	4
	25-30	1							
	30 and over	1	1	1					
Oscoda	Totals	324	311	163	148	86	75	31	34
	Under 5	3	3	3		1			
	5-10	125	124	67	57	31	25	15	15
	10-15	138	134	66	68	36	37	12	16
	15-20	55	48	26	22	18	12	3	3
	20-25	3	2	1	1		1	1	
	25-30								
	30 and over								
Otsego	Totals	893	767	361	406	182	230	100	98
	Under 5	2	2	2		1		1	
	5-10	326	304	153	151	77	77	47	41
	10-15	413	343	158	185	76	107	44	42
	15-20	145	114	48	66	28	44	8	15
	20-25	6	4		4		2		
	25-30	1							
	30 and over								
Ottawa	Totals	9,449	8,669	4,451	4,218	1,437	1,387	2,102	1,982
	Under 5	51	49	23	26	5	9	11	8
	5-10	3,979	3,687	1,856	1,831	579	583	887	878
	10-15	3,999	3,638	1,836	1,802	612	560	874	880
	15-20	1,288	1,193	657	536	225	224	282	205
	20-25	111	94	71	23	14	11	42	11
	25-30	16	8	8		2		6	
	30 and over	5							

ending June 1, 1894, by sex, ages in periods of years, nativity and parent-nativity.

Pupils native.				Pupils foreign-born.											
Parents.				Number of foreign-born pupils.			Parents.								
One native, other foreign-born.		Nativity unknown.					Native.		Foreign-born.		One native, other foreign-born.		Nativity unknown.	
Males.	Females.	Males.	Females.	Totals.	Males.	Females.	Males.	Females.	Males.	Females.	Males.	Females.	Males.	Females.
124	113	3	3	219	102	117	2		96	111	4	6		
1	1			1	1				1					
63	54	3	1	56	24	32	1		23	31		1		
48	43			119	60	59			57	57	3	2		
12	13		2	41	16	25			15	22	1	3		
	2			1	1		1							
				1		1				1				
129	123		1	141	72	69			68	63	4	6		
1														
50	57		1	50	25	25			22	22	3	3		
53	51			70	39	31			38	28	1	3		
15	14			20	8	12			8	12				
	1													
				1		1				1				
381	319	14	27	336	184	152		2	174	145	9	5	1	
	1													
164	139	4	7	55	31	24			29	23	2	1		
151	128	5	16	180	93	87		2	89	82	4	3		
63	50	3	4	96	56	40			52	39	3	1	1	
3	1	1		4	3	1			3	1				
				1	1				1					
		1												
41	37	5	2	13	12	1			10	1			2	
2														
21	16		1	1	1								1	
14	15	4		4	4				3				1	
4	6	1	1	7	6	1			6	1				
				1	1				1					
73	76	6	2	126	64	62			63	61	1	1		
29	33			22	11	11			11	11				
34	34	4	2	70	36	34			36	34				
10	7	2		31	14	17			13	16	1	1		
	2			2	2				2					
				1	1				1					
885	829	27	20	780	413	367	4	2	402	362	4	3	3	
7	9			2	1	1			1	1				
388	365	2	5	292	148	144	1	1	146	143	1			
338	352	12	10	361	182	179	1	1	180	175	1	3		
140	103	10	4	95	55	40	2		51	40	1		1	
12		3	1	17	14	3			12	3	1		1	
				8	8				7				1	
				5	5				5					

TABLE XXIX.—CONTINUED.—*Persons who attended school during the year*

Counties.	Age.	Total number of pupils.	Pupils native.						
			Number of native pupils.			Parents.			
						Native.		Foreign-born.	
			Totals.	Males.	Females.	Males.	Females.	Males.	Females.
Presque Isle	Totals	948	866	471	395	57	35	365	317
	Under 5	1	1		1				1
	5-10	367	343	201	142	29	9	153	109
	10-15	493	448	227	221	23	17	180	190
	15-20	82	70	40	30	4	[illegible]	30	16
	20-25	4	4	3	1	1		2	1
	25-30	1							
	30 and over								
Roscommon	Totals	277	242	126	116	54	42	37	41
	Under 5	3	2	2		1			
	5-10	117	111	57	54	22	14	18	24
	10-15	123	100	53	47	22	23	18	12
	15-20	32	27	13	14	8	5	1	4
	20-25	2	2	1	1	1			1
	25-30								
	30 and over								
Saginaw	Totals	17,238	15,131	7,939	7,792	2,856	2,713	3,131	3,075
	Under 5	91	88	[illegible]	52	17	14	11	24
	5-10	7,088	6,675	3,357	3,318	1,172	1,124	1,322	1,358
	10-15	7,802	6,973	3,499	3,474	1,191	1,173	1,450	1,388
	15-20	2,103	1,870	959	911	438	384	316	289
	20-25	147	122	86	36	37	18	32	16
	25-30	5	3	2	1	1			
	30 and over	2							
Sanilac	Totals	8,586	7,104	3,667	3,437	525	505	2,121	1,977
	Under 5	23	22	12	10	1		8	8
	5-10	3,145	2,867	1,416	1,451	231	213	794	822
	10-15	3,876	3,095	1,560	1,535	193	215	920	896
	15-20	1,465	1,069	643	426	97	75	375	244
	20-25	75	51	36	15	3	2	24	7
	25-30	2							
	30 and over								
Schoolcraft	Totals	1,176	932	474	458	162	148	217	213
	Under 5	1	1		1				1
	5-10	552	472	239	233	79	59	119	120
	10-15	483	348	175	173	62	60	71	80
	15-20	130	103	55	48	18	28	26	12
	20-25	9	8	5	3	3	1	1	
	25-30	1							
	30 and over								
Shiawassee	Totals	7,122	6,835	3,498	3,337	2,292	2,208	521	516
	Under 5	20	20	10	10	7	4	[illegible]	4
	5-10	2,565	2,484	1,245	1,239	801	812	185	196
	10-15	3,009	2,873	1,479	1,394	967	926	223	218
	15-20	1,417	1,356	704	652	477	438	103	91
	20-25	96	89	50	39	33	26	5	7
	25-30	14	12	9	3	7	2	1	
	30 and over	1	1	1				1	

ending June 1, 1894, by sex, ages in periods of years, nativity and parent-nativity.

Pupils native.				Pupils foreign-born.											
Parents.				Number of foreign-born pupils.			Parents.								
One native, other foreign-born.		Nativity unknown.					Native.		Foreign-born.		One native, other foreign-born.		Nativity unknown.	
Males.	Females.	Males.	Females.	Totals.	Males.	Females.	Males.	Females.	Males.	Females.	Males.	Females.	Males.	Females.
44	36	5	7	82	47	35			45	34	2	1		
17	23	2	1	24	13	11			12	11	1			
22	11	2	3	45	26	19			26	19				
5	2	1	3	12	7	5			6	4	1	1		
				1	1				1					
32	32	3	1	35	14	21			14	20		1		
1				1	1				1					
16	16	1		6	2	4			2	3		1		
12	11	1	1	23	8	15			8	15				
3	5	1		5	3	2			3	2				
1,882	1,930	70	74	1,507	764	743	4	6	733	706	24	27	3	4
8	14			3	2	1			2	1				
835	817	28	19	413	207	206	1	1	198	197	7	7	1	1
828	874	30	39	829	424	405	3	3	409	388	10	12	2	2
196	222	9	16	233	113	120		2	106	110	7	7		1
14	2	3		25	16	9			16	8		1		
1	1			2	1	1			1	1				
				2	1	1			1	1				
991	927	30	28	1,482	814	668	5	3	771	626	33	37	5	2
3	2			1	1						1			
380	404	11	12	278	128	150	1	2	124	141	3	6		1
434	412	13	12	781	426	355	4		404	338	16	16	2	1
165	103	6	4	396	240	156		1	225	142	13	13	2	
9	6			24	18	6			17	4		2	1	
				2	1	1			1	1				
183	87	12	10	244	118	126			110	118	8	[illegible]		2
38	50	3	4	80	38	42			36	42	2			
36	27	6	6	135	64	71			59	65	5	4		2
8	8	3		27	15	12			14	10	1	2		
1	2			1		1				1				
				1	1				1					
641	581	44	32	287	153	134	4	2	140	125	8	7	1	
	2													
245	223	14	8	81	43	38	1	1	39	35	3	2		
268	234	21	16	136	77	59	2	1	71	55	4	3		
115	116	[illegible]	7	61	26	35	1		24	33	1	2		
12	5		1	7	6	1			6	1				
1	1			2	1	1				1			1	

TABLE XXIX.—CONCLUDED.—*Persons who attended school during the year*

Counties.	Age.	Total number of pupils.	Pupils native.						
			Number of native pupils.			Parents.			
						Native.		Foreign-born.	
			Totals.	Males.	Females.	Males.	Females.	Males.	Females.
St. Clair	Totals	11,757	10,072	5,199	4,873	1,603	1,497	1,951	1,788
	Under 5	18	17	6	11	1	4	2	5
	5-10	4,451	3,974	2,062	1,912	683	611	718	603
	10-15	5,299	4,413	2,236	2,177	665	664	869	806
	15-20	1,879	1,576	840	736	239	205	343	300
	20-25	105	87	51	36	15	13	17	14
	25-30	5	5	4	1	.....	.....	2	.....
	30 and over	.....	.....	.....	.....	.....	.....	.....	.....
St. Joseph	Totals	5,334	5,222	2,691	2,531	1,994	1,898	388	341
	Under 5	11	11	9	2	4	2	3	.....
	5-10	1,876	1,857	933	924	707	689	134	134
	10-15	2,254	2,196	1,114	1,082	802	810	178	151
	15-20	1,110	1,078	579	499	436	377	67	53
	20-25	77	74	51	23	42	19	4	2
	25-30	5	5	4	1	2	1	2	.....
	30 and over	1	1	1	.....	1	.....	.....	.....
Tuscola	Totals	8,089	7,447	3,832	3,615	1,716	1,530	1,032	1,030
	Under 5	18	18	8	10	5	5	1	1
	5-10	3,044	2,907	1,484	1,423	651	580	404	410
	10-15	3,504	3,183	1,630	1,553	693	643	460	451
	15-20	1,448	1,275	661	614	338	294	155	168
	20-25	72	53	48	15	29	8	11	.....
	25-30	2	1	1	.....	.....	.....	1	.....
	30 and over	1	.....	.....	.....	.....	.....	.....	.....
Van Buren	Totals	7,100	6,993	3,571	3,422	2,861	2,754	238	215
	Under 5	10	10	6	4	4	2	.....	.....
	5-10	2,460	2,432	1,243	1,189	1,009	982	74	69
	10-15	2,928	2,868	1,455	1,413	1,180	1,137	96	83
	15-20	1,606	1,589	810	779	618	605	65	59
	20-25	89	87	54	33	47	25	3	4
	25-30	5	5	2	3	2	2	.....	.....
	30 and over	2	2	1	1	1	1	.....	.....
Washtenaw	Totals	9,713	9,266	4,788	4,478	2,710	2,549	1,107	970
	Under 5	16	16	7	9	3	4	2	2
	5-10	3,113	3,041	1,516	1,525	839	830	374	355
	10-15	3,801	3,576	1,864	1,712	990	932	470	385
	15-20	2,200	2,084	1,088	996	655	605	221	202
	20-25	436	412	227	185	155	142	31	17
	25-30	96	91	56	35	46	22	5	7
	30 and over	51	46	30	16	22	14	4	2
Wayne	Totals	52,015	43,763	22,281	21,482	7,092	6,907	9,958	9,514
	Under 5	114	100	46	54	18	17	16	23
	5-10	21,260	18,595	9,415	9,180	2,772	2,731	4,536	4,322
	10-15	24,207	19,618	10,040	9,578	3,073	2,983	4,574	4,387
	15-20	5,844	5,007	2,513	2,494	1,083	1,089	766	729
	20-25	511	409	248	161	133	80	63	47
	25-30	66	28	16	12	11	5	3	5
	30 and over	13	6	3	3	2	2	.....	1
Wexford	Totals	3,085	2,871	1,376	1,495	790	903	340	345
	Under 5	5	5	2	3	.....	2	.....	1
	5-10	1,305	1,251	595	656	323	384	174	164
	10-15	1,310	1,191	568	623	318	375	140	148
	15-20	442	404	205	199	144	132	26	31
	20-25	21	19	6	13	5	10	.....	1
	25-30	1	1	.....	1	.....	.....	.....	.....
	30 and over	1	.....	.....	.....	.....	.....	.....	.....

ending June 1, 1894, by sex, ages in periods of years, nativity and parent-nativity.

Pupils native.				Pupils foreign-born.										
Parents.				Number of foreign-born pupils.			Parents.							
One native, other foreign-born.		Nativity unknown.					Native.		Foreign-born.		One native, other foreign-born.		Nativity unknown.	
Males.	Females.	Males.	Females.	Totals.	Males.	Females.	Males.	Females.	Males.	Females.	Males.	Females.	Males.	Females.
1,597	1,559	48	29	1,685	878	807	12	10	781	710	80	82	5	5
3	2			1	1				1					
645	631	16	7	477	243	234	1	4	224	213	15	16	2	1
680	688	22	19	886	460	426	9	4	399	374	51	46	1	2
248	228	10	8	303	162	141	2	2	145	119	14	18	1	2
19	9			18	12	6			12	4		2		
2	1													
270	252	39	40	112	55	57		1	53	54	1	1	1	1
2														
82	89	10	12	19	8	11			8	10				1
115	105	19	16	58	29	29			28	29	1			
68	57	8	12	32	16	16		1	15	14		1	1	
3	1	2		3	2	1			2	1				
1,044	1,002	40	53	642	311	331	6	2	278	294	24	30	3	5
2	3		1											
418	417	11	18	137	57	80	1		49	72	6	7	1	1
454	437	23	22	321	154	167	4		136	147	13	19	1	1
162	140	6	12	173	94	79	1	2	87	71	5	3	1	3
8	5		2	9	6	3			6	3				
				1		1						1		
				1		1				1				
412	399	60	54	107	59	48	2	1	54	45	3	1		1
2	2													
143	125	17	13	28	20	8			20	8				
155	168	24	25	60	28	32	1	1	26	29	1	1		1
108	100	19	15	17	9	8			7	8	2			
4	4			2	2		1		1					
			1											
947	921	24	32	447	237	210	13	6	199	179	22	24	3	1
2	3													
301	331	2	9	72	37	35	1		33	31	2	4		
395	378	9	17	225	117	108	7	2	96	93	11	12	8	1
202	179	10	10	116	62	54	3	4	53	45	6	5		
39	26	2		24	13	11	1		9	8	3	3		
1	4	1	2	5	4	1			4	1				
4				5	1	1			4	1				
5,053	4,841	178	220	8,252	4,252	4,000	43	43	3,958	3,681	239	259	12	17
7	9	5	5	14	4	10			4	10				
2,027	2,034	80	93	2,665	1,398	1,267	12	10	1,309	1,172	77	81		4
2,318	2,110	75	98	4,589	2,339	2,250	23	25	2,179	2,092	127	122	10	11
650	654	14	22	837	403	434	8	7	363	371	32	54		2
50	33	2	1	102	71	31		1	67	29	3	1	1	
1	1	1	1	38	31	7			31	6		1		
		1		7	6	1			5	1			1	
214	212	32	35	214	105	109		1	102	103	3	4		1
2														
87	95	11	13	54	28	26			28	24		2		
96	86	14	14	119	60	59		1	59	57	1	1		
28	29	7	7	38	14	24			13	22	1	1		1
1	1		1	2	2				1		1			
	1													
				1	1				1					

TABLE XXX.—*The number of persons who attended school during the year ending incorporated*

Incorporated cities.	Age.	Total number of pupils.	Pupils native.						
			Number of native pupils.			Parents.			
						Native.		Foreign-born.	
			Totals.	Males.	Females.	Males.	Females.	Males.	Females.
All cities	Totals	158,456	137,169	68,405	68,764	26,392	26,884	26,651	26,583
	Under 5	463	427	188	239	66	84	78	107
	5-10	62,906	56,162	28,426	27,736	9,946	9,614	12,235	11,965
	10-15	70,319	58,963	29,499	29,464	10,987	11,221	11,713	11,712
	15-20	21,674	19,009	8,819	10,190	4,490	5,254	2,335	2,587
	20-25	2,509	2,184	1,219	965	735	603	252	181
	25-30	439	313	188	125	125	69	26	28
	30 and over	146	111	66	45	43	39	12	3
Adrian	Totals	1,827	1,764	917	847	613	556	178	151
	Under 5								
	5-10	658	639	347	292	226	195	68	47
	10-15	759	728	371	357	248	215	76	81
	15-20	348	336	159	177	111	132	26	21
	20-25	54	53	35	18	24	12	8	2
	25-30	8	8	5	3	4	2		
	30 and over								
Albion	Totals	1,191	1,101	559	542	376	381	97	85
	Under 5	2	1	1		1			
	5-10	310	290	164	126	104	74	37	33
	10-15	371	344	167	177	112	124	37	34
	15-20	283	269	111	158	82	127	13	10
	20-25	168	154	86	68	60	47	5	6
	25-30	44	31	21	10	14	6	1	2
	30 and over	13	12	9	3	3	3	3	
Alpena	Totals	2,448	2,014	968	1,046	158	155	591	669
	Under 5	1							
	5-10	980	875	435	440	59	61	272	284
	10-15	1,155	904	439	465	71	62	278	306
	15-20	296	224	88	136	25	32	40	78
	20-25	14	11	6	5	3		1	1
	25-30	1							
	30 and over	1							
Ann Arbor	Totals	2,457	2,284	1,222	1,062	693	611	289	236
	Under 5	2	2	1	1		1		
	5-10	729	700	370	330	170	153	124	101
	10-15	832	744	400	344	203	187	104	85
	15-20	542	511	255	256	179	171	36	38
	20-25	241	226	128	98	87	74	19	7
	25-30	66	61	39	22	33	14	2	5
	30 and over	45	40	29	11	21	11	4	
Au Sable	Totals	640	516	263	253	63	55	148	143
	Under 5	5	5	3	2	1		1	1
	5-10	263	238	121	117	25	23	65	69
	10-15	276	214	111	103	29	28	67	54
	15-20	91	55	25	30	8	4	12	18
	20-25	4	3	2	1			2	1
	25-30	1	1	1				1	
	30 and over								

June 1, 1894, by sex, ages in periods of years, nativity and parent-nativity in the cities.

Pupils native.				Pupils foreign-born.											
Parents.				Number of foreign-born pupils.			Parents.								
One native, other foreign-born.		Nativity unknown.					Native.		Foreign-born.		One native, other foreign-born.		Nativity unknown.		
Males.	Females.	Males.	Females.	Totals.	Males.	Females.	Males.	Females.	Males.	Females.	Males.	Females.	Males.	Females.
14,338	14,443	1,024	854	21,287	10,881	10,406	92	91	10,213	9,747	493	511	83	57
39	43	5	5	36	16	20			16	20				
5,930	5,867	315	290	6,744	3,469	3,275	20	21	3,301	3,096	136	142	12	16
6,338	6,161	461	370	11,356	5,768	5,588	53	44	5,404	5,272	266	242	45	30
1,812	2,193	182	156	2,665	1,284	1,381	18	24	1,165	1,228	79	119	22	10
193	157	39	24	325	213	112	1	2	200	103	10	6	2	1
22	21	15	7	126	104	22			101	20	2	2	1	
4	1	7	2	35	27	8			26	8			1	
117	129	9	11	63	28	35	3	1	23	31	2	3		
48	46	5	4	19	9	10	1		7	10	1			
44	55	3	6	31	17	14	1	1	15	12	1	1		
21	23	1	1	12	2	10	1		1	8		2		
3	4			1		1				1				
1	1													
56	66	30	10	90	49	41			46	38	3	3		
				1		1				1				
20	18	3	1	20	9	11			9	9		2		
16	15	2	4	27	11	16			11	16				
11	20	5	1	14	6	8			5	8	1			
7	11	13	4	14	12	2			10	2	2			
2	2	4		13	10	3			10	2		1		
		3		1	1				1					
214	215	5	7	434	207	227		1	192	209	15	17		
				1		1				1				
101	91	3	4	105	48	57			44	52	4	5		
90	94		3	251	123	128		1	115	116	8	11		
22	26	1		72	32	40			29	39	3	1		
1	4	1		3	2	1			2	1				
				1	1				1					
				1	1				1					
234	206	1	9	173	80	93	5	2	67	76	8	14		1
1														
75	74	1	2	29	19	10	2		16	8	1	2		
90	71	3	1	88	37	51	2	1	33	42	2	7		1
40	42		5	31	8	23		1	5	18	3	4		
21	17	1		15	8	7	1		5	6	2	1		
3	2	1	1	5	4	1			4	1				
4				5	4	1			4	1				
52	54		1	124	56	68			50	64	6	4		
1	1													
31	25			25	12	13			12	12		1		
15	20		1	62	33	29			28	28	5	1		
5	8			36	10	26			9	24	1	2		
				1	1				1					

TABLE XXX.—CONTINUED.—*Persons who attended school during the year*

Incorporated cities.	Age.	Total number of pupils.	Pupils native.						
			Number of native pupils.			Parents.			
						Native.		Foreign-born.	
			Totals.	Males.	Females.	Males.	Females.	Males.	Females.
Battle Creek	Totals	3,098	2,914	1,437	1,477	1,046	1,139	151	97
	Under 5	7	7	5	2	3	2	1	
	5-10	1,044	1,000	506	494	355	372	55	36
	10-15	1,152	1,074	509	565	392	451	46	36
	15-20	661	618	295	323	220	252	30	16
	20-25	154	146	86	60	55	40	16	8
	25-30	62	52	27	25	15	17	2	1
	30 and over	18	17	9	8	6	5	1	
Bay City	Totals	6,390	5,542	2,714	2,828	702	803	1,244	1,228
	Under 5	4	4	2	2		1		
	5-10	2,412	2,195	1,076	1,119	254	280	508	522
	10-15	3,035	2,557	1,275	1,282	319	343	602	573
	15-20	870	732	337	395	117	169	126	122
	20-25	61	50	22	28	11	10	7	9
	25-30	8	4	2	2	1		1	2
	30 and over								
Belding	Totals	523	509	256	253	196	180	15	19
	Under 5								
	5-10	204	200	112	88	88	61	5	8
	10-15	236	232	110	122	79	86	9	10
	15-20	76	72	34	38	29	29	1	1
	20-25	5	4		4		3		
	25-30								
	30 and over	1	1		1		1		
Benton Harbor	Totals	1,080	1,026	535	491	390	354	57	54
	Under 5								
	5-10	341	324	163	161	122	117	19	19
	10-15	483	458	261	197	188	137	27	24
	15-20	236	226	96	130	68	97	11	11
	20-25	19	17	15	2	12	2		
	25-30	1	1		1		1		
	30 and over								
Bessemer	Totals	480	352	161	191	32	31	97	126
	Under 5	3	3		3				3
	5-10	228	184	75	109	11	14	48	77
	10-15	184	124	62	62	16	10	36	37
	15-20	62	39	23	16	5	6	13	9
	20-25	2	2	1	1		1		
	25-30								
	30 and over	1							
Big Rapids	Totals	1,281	1,203	582	621	321	320	157	196
	Under 5	1	1		1		1		
	5-10	448	440	222	218	102	105	74	68
	10-15	519	469	230	239	130	121	54	66
	15-20	267	255	109	146	74	80	26	30
	20-25	39	35	19	16	15	12	3	2
	25-30	7	3	2	1		1		
	30 and over								

ending June 1, 1894, by sex, ages in periods of years, nativity and parent-nativity.

Pupils native.				Pupils foreign-born.											
Parents.							Parents.								
One native, other foreign-born.		Nativity unknown.		Number of foreign-born pupils.			Native.		Foreign-born.		One native, other foreign-born.		Nativity unknown.	
Males.	Females.	Males.	Females.	Totals.	Males.	Females.	Males.	Females.	Males.	Females.	Males.	Females.	Males.	Females.
196	198	44	43	184	98	86		2	92	79	5	5	1	
1														
85	75	11	11	44	24	20			21	19	3	1		
57	63	14	15	78	38	40		2	37	36	1	2		
37	45	8	10	43	19	24			17	22	1	2	1	
11	8	4	4	8	8				8					
5	6	5	1	10	9	1			9	1				
	1	2	2	1		1				1				
764	779	4	18	848	393	455		1	369	422	22	32	2	
2	1													
311	313	3	4	217	108	109			100	101	7	8	1	
353	353	1	13	478	222	256			210	240	12	16		
104	103		1	138	56	82		1	52	74	3	7	1	
4	9			11	5	6			5	5		1		
				4	2	2			2	2				
44	50	1	1	14	4	10			4	9		1		
19	18		1	4	1	3			1	2		1		
22	25		1	4	1	3			1	3				
3	9	1	2	4	1	3			1	3				
	1			2	1	1			1	1				
80	70	8	13	54	29	25			29	25				
20	22	2	3	17	10	7			10	7				
41	28	5	8	25	14	11			14	11				
16	20	1	2	10	4	6			4	6				
3				2	1	1			1	1				
32	33		1	128	67	61			67	61				
16	17		1	44	23	21			23	21				
10	15			60	29	31			29	31				
5	1			23	14	9			14	9				
1														
				1	1				1					
94	124	10	11	78	43	35	1		41	31	1	2		2
10	13	6	2	8	4	4			4	4				
44	48	2	4	50	29	21	1		28	18		1		2
9	31		5	12	4	8			4	7		1		
	2	1		4	2	2			2	2				
1		1		4	4				3		1			

TABLE XXX.—CONTINUED.—*Persons who attended school during the year*

Incorporated cities.	Age.	Total number of pupils.	Pupils native.						
			Number of native pupils.			Parents.			
						Native.		Foreign-born.	
			Totals.	Males.	Females.	Males.	Females.	Males.	Females.
Cadillac	Totals	1,008	891	427	464	160	204	177	165
	Under 5	1	1		1				1
	5-10	453	418	212	206	71	82	99	84
	10-15	409	347	160	187	58	80	65	67
	15-20	133	116	54	62	30	37	13	13
	20-25	10	8	1	7	1	5		
	25-30	1	1		1				
	30 and over	1							
Charlotte	Totals	847	829	428	401	368	347	8	18
	Under 5	3	3	2	1	2	1		
	5-10	268	263	147	116	125	109	2	3
	10-15	354	345	172	173	145	145	3	9
	15-20	203	200	96	104	86	87	3	6
	20-25	18	17	10	7	9	5		
	25-30	1	1	1		1			
	30 and over								
Cheboygan	Totals	1,418	1,125	571	554	131	142	286	280
	Under 5	13	9	5	4	1	3	8	1
	5-10	574	481	254	227	54	53	138	119
	10-15	623	498	246	252	57	61	115	127
	15-20	192	131	66	65	19	24	30	29
	20-25	16	6		6		1		4
	25-30								
	30 and over								
Clare	Totals	316	278	148	130	69	72	36	26
	Under 5	1	1		1		1		
	5-10	130	120	66	54	28	30	16	13
	10-15	139	120	64	56	31	31	16	8
	15-20	45	36	18	18	10	9	4	5
	20-25	1	1		1		1		
	25-30								
	30 and over								
Coldwater	Totals	1,017	1,001	483	518	367	385	38	36
	Under 5	3	3	1	2		2		
	5-10	292	292	149	143	109	106	12	13
	10-15	456	445	217	228	163	169	20	15
	15-20	241	236	104	132	83	96	6	8
	20-25	22	22	10	12	10	11		
	25-30	2	2	1	1	1	1		
	30 and over	1	1	1		1			
Corunna	Totals	315	303	148	155	89	104	30	14
	Under 5								
	5-10	97	94	44	50	23	35	9	6
	10-15	126	118	66	52	43	36	12	5
	15-20	79	78	32	46	19	27	8	3
	20-25	13	13	6	7	4	6	1	
	25-30								
	30 and over								

ending June 1, 1894, by sex, ages in periods of years, nativity and parent-nativity.

Pupils native.				Pupils foreign-born.										
Parents.				Number of foreign-born pupils.			Parents.							
One native, other foreign-born.		Nativity unknown.					Native.		Foreign-born.		One native, other foreign-born.		Nativity unknown.	
Males.	Females.	Males.	Females.	Totals.	Males.	Females.	Males.	Females.	Males.	Females.	Males.	Females.	Males.	Females.
81	87	9	8	117	53	64		1	52	62	1			1
40	37	2	3	35	17	18			17	18				
32	38	5	2	62	28	34		1	28	33				
9	10	2	2	17	5	12			5	11				1
	1		1	2	2				1		1			
	1													
				1	1				1					
49	35	3	1	18	13	5			13	5				
19	4	1		5	4	1			4	1				
23	18	1	1	9	6	3			6	3				
6	11	1		3	2	1			2	1				
1	2			1	1				1					
153	130	1	2	293	136	157	1	1	127	149	7	7	1	
1				4	4				4					
61	55	1		93	39	54			35	50	3	4	1	
74	63		1	125	62	63	1		59	63	2			
17	11		1	61	28	33		1	26	29	2	3		
	1			10	3	7			3	7				
41	32	2		38	25	13			25	12		1		
21	11	1		10	9	1			9	1				
16	17	1		19	10	9			10	8		1		
4	4			9	6	3			6	3				
67	79	11	18	16	12	4			12	3		1		
1														
23	19	5	5											
30	37	4	7	11	8	3			8	2		1		
13	23	2	5	5	4	1			4	1				
			1											
28	33	1	4	12	7	5			4	3	3	2		
11	8	1	1	3	1	2				1	1	1		
11	10		1	8	5	3			3	2	2	1		
5	15		1	1	1				1					
1			1											

TABLE XXX.—CONTINUED.—*Persons who attended school during the year*

Incorporated cities.	Age.	Total number of pupils.	Pupils native.						
			Number of native pupils.			Parents.			
						Native.		Foreign-born.	
			Totals.	Males.	Females.	Males.	Females.	Males.	Females.
Detroit	Totals	40,902	33,673	17,063	16,610	4,781	4,720	8,157	7,851
	Under 5	94	81	40	41	13	13	15	17
	5-10	16,827	14,473	7,332	7,141	1,893	1,837	3,744	3,595
	10-15	19,197	15,190	7,771	7,419	2,100	2,066	3,775	3,588
	15-20	4,283	3,566	1,717	1,849	669	727	567	600
	20-25	432	336	190	146	97	70	54	45
	25-30	57	22	11	11	8	5	2	5
	30 and over	12	5	2	3	1	2		1
Dowagiac	Totals	688	668	337	331	262	250	25	28
	Under 5	1	1	1		1			
	5-10	301	292	145	147	119	112	7	13
	10-15	271	261	136	125	103	93	12	11
	15-20	107	106	52	54	36	41	6	4
	20-25	6	6	2	4	2	3		
	25-30	2	2	1	1	1	1		
	30 and over								
Eaton Rapids	Totals	433	432	235	197	207	164	6	6
	Under 5	4	4	1	3	1	3		
	5-10	162	162	88	74	77	54	4	3
	10-15	162	161	91	70	78	63	2	2
	15-20	99	99	53	46	49	40		1
	20-25	6	6	2	4	2	4		
	25-30								
	30 and over								
Escanaba	Totals	1,593	1,378	661	717	163	151	331	406
	Under 5	1	1		1				1
	5-10	723	646	319	327	80	75	164	178
	10-15	595	586	274	312	65	62	135	182
	15-20	165	139	63	76	16	14	29	44
	20-25	8	6	5	1	2		3	1
	25-30	1							
	30 and over								
Flint	Totals	2,176	1,981	958	1,023	578	606	159	177
	Under 5	4	4	3	1	2	1	1	
	5-10	656	612	292	320	168	196	45	52
	10-15	978	887	451	436	280	264	77	80
	15-20	473	426	185	241	110	132	31	40
	20-25	60	49	27	22	18	12	5	5
	25-30	3	2		2				
	30 and over	2	1		1		1		
Gladstone	Totals	320	244	128	116	42	36	51	49
	Under 5								
	5-10	132	113	65	48	23	12	21	24
	10-15	135	100	47	53	14	13	23	23
	15-20	47	27	13	14	3	10	7	2
	20-25	6	4	3	1	2	1		
	25-30								
	30 and over								

ending June 1, 1894, by sex, ages in periods of years, nativity and parent-nativity.

Pupils native.				Pupils foreign-born.										
Parents.				Number of foreign-born pupils.			Parents.							
One native, other foreign-born.		Nativity unknown.					Native.		Foreign-born.		One native, other foreign-born.		Nativity unknown.	
Males.	Females.	Males.	Females.	Totals.	Males.	Females.	Males.	Females.	Males.	Females.	Males.	Females.	Males.	Females.
3,973	3,847	152	192	7,229	3,710	3,519	39	40	3,462	3,240	196	224	13	15
7	[illegible]	5	5	13	4	[illegible]			4	[illegible]				
1,621	1,625	74	84	2,354	1,227	1,127	9	10	1,152	1,046	64	68	2	3
1,834	1,683	62	82	4,007	2,043	1,964	22	22	1,908	1,824	104	108	9	10
473	503	8	19	717	334	383	8	7	301	328	25	46		2
37	30	2	1	96	[illegible]	30		1	62	28	3	1	1	
1			1	35	30	5			30	4		1		
		1		7	6	1			5	1			1	
44	47	6	[illegible]	20	13	7			11	5	2	2		
14	19	5	3	9	6	3			6	1		2		
20	20	1	1	10	6	4			[illegible]	4	2			
10	8		1	1	1				1					
			1											
16	20	6	7	1	1						1			
5	12	2	5											
9	5	2		1	1						1			
2	[illegible]	2	2											
167	156		4	215	109	106			108	104	1	2		
75	73		1	77	35	42			34	41	1	1		
74	66		2	109	60	49			60	48		1		
18	17		1	26	14	12			14	12				
				2		2				2				
				1		1				1				
208	212	13	28	195	100	95	4	2	87	84	9	8		1
77	70	2	2	44	26	18			26	18				
91	80	3	12	91	49	42	2	1	41	38	6	3		
36	57	[illegible]	12	47	18	29	2	1	13	23	3	5		
4	[illegible]		2	11	6	5			6	4				1
	2			1		1				1				
				1	1				1					
33	[illegible]	2	5	76	38	38			37	38	1			
19	11	2	1	19	7	12			[illegible]	12	1			
10	13		4	35	19	16			19	16				
3	2			20	10	10			10	10				
1				2	2				2					

TABLE XXX.—CONTINUED.—*Persons who attended school during the year*

Incorporated cities.	Age.	Total number of pupils.	Pupils native.						
			Number of native pupils.			Parents.			
						Native.		Foreign-born.	
			Totals.	Males.	Females.	Males.	Females.	Males.	Females.
Gladwin	Totals	193	172	70	102	43	62	10	13
	Under 5								
	5-10	84	77	29	48	18	27	6	8
	10-15	84	75	34	41	19	26	4	4
	15-20	21	16	5	11	4	7		1
	20-25	2	2		2		2		
	25-30	2	2	2		2			
	30 and over								
Grand Haven	Totals	1,244	1,164	570	594	134	142	320	329
	Under 5	14	13	6	7		2	3	3
	5-10	591	564	288	276	65	59	171	165
	10-15	501	453	225	228	57	41	126	135
	15-20	130	127	48	79	12	26	18	26
	20-25	6	5	1	4		4		
	25-30	2	2	2				2	
	30 and over								
Grand Ledge	Totals	425	413	196	217	160	177	13	5
	Under 5								
	5-10	155	151	70	81	56	68	7	3
	10-15	175	169	80	89	67	68	6	2
	15-20	90	88	42	46	33	41		
	20-25	5	5	4	1	4			
	25-30								
	30 and over								
Grand Rapids	Totals	15,450	13,140	6,482	6,658	2,587	2,615	2,636	2,615
	Under 5	78	72	29	43	5	12	17	24
	5-10	6,665	5,779	2,920	2,859	1,043	957	1,338	1,296
	10-15	6,811	5,602	2,731	2,871	1,083	1,173	1,082	1,093
	15-20	1,686	1,526	693	833	407	440	159	191
	20-25	171	142	95	47	42	29	35	10
	25-30	39	14	11	3	6	2	4	1
	30 and over	10	5	3	2	1	2	1	
Greenville	Totals	623	596	271	325	153	191	62	67
	Under 5	2	2	2				2	
	5-10	228	221	96	125	49	75	24	23
	10-15	261	248	122	126	72	73	28	26
	15-20	115	109	45	64	29	37	7	17
	20-25	17	16	6	10	3	6	1	1
	25-30								
	30 and over								
Harrison	Totals	156	138	69	69	44	33	12	19
	Under 5								
	5-10	65	58	29	29	15	15	7	9
	10-15	74	63	31	32	21	15	4	6
	15-20	16	16	9	7	8	3	1	3
	20-25	1	1		1				1
	25-30								
	30 and over								

ending June 1, 1894, by sex, ages in periods of years, nativity and parent-nativity.

Pupils native.				Pupils foreign-born.											
Parents.				Number of foreign-born pupils.			Parents.								
One native, other foreign-born.		Nativity unknown.					Native.		Foreign-born.		One native, other foreign-born.		Nativity unknown.		
Males.	Females.	Males.	Females.	Totals.	Males.	Females.	Males.	Females.	Males.	Females.	Males.	Females.	Males.	Females.
17	27			21	10	11			9	11	1			
5	13			7	4	3			4	3				
11	11			9	5	4			5	4				
1	3			5	1	4				4	1			
115	119	1	4	80	44	36	2		41	36	1			
3	2			1	1				1					
52	52			27	19	8			19	8				
42	49		3	48	23	25	1		21	25	1			
17	16	1	1	[illegible]	1	2	1			2				
1				1		1				1				
22	33	1	2	12	8	4			6	4	2			
7	10			4	3	1			1	1	2			
7	18		1	6	4	2			4	2				
8	5	1		2	1	1			1	1				
			1											
1,149	1,299	110	129	2,310	1,168	1,142	3	4	1,135	1,102	27	21	3	15
7	7			6	4	2			4	2				
495	552	44	54	876	447	429			440	419	5	2	2	8
512	544	54	61	1,209	599	610	2	2	577	587	19	15	1	6
118	189	9	13	160	67	93	1	2	63	87	3	3		1
17	7	1	1	29	24	5			24	4		1		
		1		25	22	3			22	3				
		1		5	5				5					
56	64		3	27	13	14			12	14	1			
23	26		1	7	5	2			5	2				
22	26		1	13	4	9			4	9				
9	[illegible]		1	6	4	2			3	2	1			
2	3			1		1				1				
11	17	2		18	8	10			8	10				
[illegible]	5	1		7	3	4			3	4				
5	11	1		11	5	[illegible]			5	6				
	1													

TABLE XXX.—CONTINUED.—*Persons who attended school during the year*

Incorporated cities.	Age.	Total number of pupils.	Pupils native.						
			Number of native pupils.			Parents.			
						Native.		Foreign-born.	
			Totals.	Males.	Females.	Males.	Females.	Males.	Females.
Hastings	Totals	681	662	319	343	245	290	20	17
	Under 5	1	1		1				
	5-10	234	228	110	118	84	109	4	2
	10-15	277	271	124	147	98	120	5	9
	15-20	156	149	75	74	55	59	10	5
	20-25	11	11	9	2	7	1		1
	25-30	1	1	1		1			
	30 and over	1	1		1		1		
Hillsdale	Totals	917	893	438	455	346	354	29	25
	Under 5								
	5-10	210	207	108	99	81	71	9	9
	10-15	333	324	156	168	122	131	11	8
	15-20	219	213	89	124	66	104	8	6
	20-25	118	116	65	51	59	37		2
	25-30	26	23	15	8	14	6		
	30 and over	11	10	5	5	4	5	1	
Holland	Totals	1,462	1,241	646	595	158	153	333	313
	Under 5	23	21	7	14	3	4	2	4
	5-10	611	516	263	253	77	70	118	122
	10-15	560	476	225	251	57	62	113	144
	15-20	192	176	104	72	15	17	69	38
	20-25	58	46	41	5	4		27	5
	25-30	14	6	6		2		4	
	30 and over	4							
Hudson	Totals	494	494	238	256	202	204	7	16
	Under 5	1	1	1		1			
	5-10	163	163	80	83	69	71	2	1
	10-15	203	203	84	119	72	94		11
	15-20	117	117	66	51	54	36	4	4
	20-25	8	8	6	2	5	2	1	
	25-30	1	1		1		1		
	30 and over	1	1	1		1			
Ionia	Totals	1,065	1,007	527	480	300	278	120	114
	Under 5	1	1		1		1		
	5-10	389	381	190	191	88	97	51	61
	10-15	459	425	225	200	132	119	52	39
	15-20	198	183	104	79	76	54	16	12
	20-25	18	17	8	9	4	7	1	2
	25-30								
	30 and over								
Iron Mountain	Totals	1,402	981	489	492	83	72	320	337
	Under 5	1	1	1				1	
	5-10	654	504	250	254	38	26	184	189
	10-15	619	396	202	194	34	32	120	129
	15-20	121	76	33	43	8	14	15	18
	20-25	6	4	3	1	3			1
	25-30	1							
	30 and over								

ending June 1, 1894, by sex, ages in periods of years, nativity and parent-nativity.

Pupils native.				Pupils foreign-born.											
Parents.				Number of foreign-born pupils.			Parents.								
One native, other foreign-born.		Nativity unknown.					Native.		Foreign-born.		One native, other foreign-born.		Nativity unknown.		
Males.	Females.	Males.	Females.	Totals.	Males.	Females.	Males.	Females.	Males.	Females.	Males.	Females.	Males.	Females.
49	27	5	9	19	10	9		2	10	7				
	1													
20	4	2	3	6	4	2		2	4					
17	14	3	4	6	2	4			2	4				
10	8		2	7	4	3			4	3				
2														
49	60	14	16	24	15	9		2	15	7				
17	17	1	2	3	2	1		1	2					
20	23	3	6	9	5	4		1	5	3				
11	13	4	1	6	4	2			4	2				
1	7	5	5	2	1	1			1	1				
		1	2	3	2	1			2	1				
				1	1				1					
149	129	6		221	134	87	2	1	127	85	2	1	3	
2	6			2	1	1	1			1				
95	61			95	49	46		1	48	45	1			
54	45	1		84	48	36	1		47	35		1		
17	17	3		16	13	3			12	3			1	
8		2		12	11	1			9	1	1		1	
				8	8				7				1	
				4	4				4					
22	28	7	8											
7	10	2	1											
11	11	1	3											
4	7	4	4											
99	83	8	5	58	35	23	1	2	32	20	2	1		
49	32	2	1	8	5	3			5	3				
37	39	4	3	34	20	14	1	1	17	12	2	1		
11	12	1	1	15	9	6		1	9	5				
2		1		1	1				1					
85	82	1	1	421	221	200			221	200				
28	39			150	69	81			69	81				
47	33	1		223	128	95			128	95				
10	10		1	45	24	21			24	21				
				2		2				2				
				1		1				1				

TABLE XXX.—CONTINUED.—*Persons who attended school during the year*

Incorporated cities.	Age.	Total number of pupils.	Pupils native.						
			Number of native pupils.			Parents.			
						Native.		Foreign-born.	
			Totals.	Males.	Females.	Males.	Females.	Males.	Females.
Ironwood	Totals	1,499	1,051	530	521	65	80	395	376
	Under 5	13	12	5	7	1	1	4	4
	5-10	725	546	284	262	37	39	210	192
	10-15	629	411	201	210	22	27	150	159
	15-20	126	80	39	41	4	13	31	20
	20-25	1	1	1		1			
	25-30	2	1		1				1
	30 and over	3							
Ishpeming	Totals	2,196	1,788	905	883	71	74	708	679
	Under 5								
	5-10	851	714	347	367	21	33	278	287
	10-15	1,104	883	463	420	36	27	364	329
	15-20	235	187	92	95	13	14	64	62
	20-25	5	4	3	1	1		2	1
	25-30	1							
	30 and over								
Jackson	Totals	3,864	3,670	1,842	1,828	1,046	1,075	403	398
	Under 5	3	1	1				1	
	5-10	1,357	1,312	697	615	391	334	165	150
	10-15	1,806	1,689	834	855	461	503	188	191
	15-20	665	636	291	345	178	227	48	56
	20-25	30	29	18	11	15	9	1	1
	25-30	3	3	1	2	1	2		
	30 and over								
Kalamazoo	Totals	3,469	3,108	1,507	1,601	846	879	413	436
	Under 5	6	6	3	3	1	2	2	1
	5-10	1,336	1,197	588	609	302	316	192	189
	10-15	1,482	1,302	655	647	368	348	174	179
	15-20	527	498	207	291	142	178	35	55
	20-25	97	88	43	45	26	33	8	8
	25-30	20	16	11	5	7	1	2	4
	30 and over	1	1		1		1		
Lansing	Totals	3,514	3,199	1,719	1,480	956	924	272	288
	Under 5	4	4	1	3		1	1	2
	5-10	1,096	1,034	493	541	315	328	95	118
	10-15	1,588	1,413	806	607	420	368	117	127
	15-20	741	670	376	294	198	207	54	35
	20-25	62	57	30	27	17	17	2	4
	25-30	15	13	8	5	3		1	2
	30 and over	8	8	5	3	3	3	2	
Lapeer	Totals	614	588	294	294	180	183	47	37
	Under 5	5	4	3	1	3	1		
	5-10	203	200	101	99	70	56	12	15
	10-15	268	260	142	118	83	76	28	16
	15-20	127	113	44	69	22	45	6	6
	20-25	7	7	4	3	2	2	1	
	25-30	4	4		4		3		
	30 and over								

ending June 1, 1894, by sex, ages in periods of years, nativity and parent-nativity.

Pupils native.				Pupils foreign-born.											
Parents.				Number of foreign-born pupils.			Parents.								
One native, other foreign-born.		Nativity unknown.					Native.		Foreign-born.		One native, other foreign-born.		Nativity unknown.	
Males.	Females.	Males.	Females.	Totals.	Males.	Females.	Males.	Females.	Males.	Females.	Males.	Females.	Males.	Females.
67	64	3	1	448	242	206	3		239	206				
	2			1	1				1					
36	30	1	1	179	96	83	1		95	83				
27	24	2		218	118	100	2		116	100				
4	8			46	25	21			25	21				
				1	1				1					
				3	1	2			1	2				
126	130			408	231	177			229	177	2			
48	47			137	82	55			81	55	1			
63	64			221	116	105			115	105	1			
15	19			48	31	17			31	17				
				1	1				1					
				1	1				1					
376	339	17	16	194	107	87	5	2	[illegible]	80	6	5		
				2		2				2				
138	126	3	5	45	29	16	2		26	14	1	2		
177	156	8	5	117	64	53	1	1	58	51	5	1		
59	56	6	6	29	13	16	2	1	11	13		2		
2	1			1	1				1					
233	253	15	33	361	180	181	1	2	172	175	7	3		1
90	93	4	11	139	71	68			67	67	4	1		
106	107	7	13	180	84	96	1	1	82	94	1			1
28	50	2	8	29	14	15		1	13	12	1	2		
8	3	1	1	9	7	2			6	2	1			
1		1		4	4				4					
245	248	246	20	315	215	100	1	3	165	87	4	7	45	3
73	92	10	3	62	37	25			34	24	2	1	1	
121	103	148	9	175	114	61	1	2	86	54	1	3	26	[illegible]
38	46	86	6	71	60	11			41	7	1	3	18	1
9	6	2		5	3	2		1	3	1				
4	1		2	2	1	1			1	1				
63	72	4	2	26	11	15			11	14				1
				1		1				1				
17	28	2		3	1	2			1	2				
29	25	2	1	8	6	2			6	2				
16	17		1	14	4	10			4	9				1
1	1													
	1													

TABLE XXX.—CONTINUED.—*Persons who attended school during the year*

Incorporated cities.	Age.	Total number of pupils.	Pupils native.						
			Number of native pupils.			Parents.			
						Native.		Foreign-born.	
			Totals.	Males.	Females.	Males.	Females.	Males.	Females.
Ludington	Totals	1,858	1,603	781	822	231	224	393	401
	Under 5								
	5-10	789	707	385	322	106	85	200	167
	10-15	811	671	314	357	85	90	168	180
	15-20	237	209	74	135	34	45	24	51
	20-25	18	13	7	6	5	4	1	2
	25-30	2	2	1	1	1			
	30 and over	1	1		1				1
Manistee	Totals	2,863	2,454	1,223	1,231	214	243	769	762
	Under 5	4	4	3	1	1			1
	5-10	1,196	1,085	550	535	75	98	366	355
	10-15	1,346	1,098	520	578	82	103	346	367
	15-20	287	246	137	109	52	39	51	38
	20-25	29	21	13	8	4	3	5	1
	25-30	1							
	30 and over								
Marine City	Totals	748	635	304	331	160	194	43	54
	Under 5	2	1		1		1		
	5-10	323	283	154	129	88	81	14	16
	10-15	336	280	120	160	63	86	24	28
	15-20	80	65	27	38	8	25	4	10
	20-25	5	4	2	2	1	1		
	25-30	2	2	1	1			1	
	30 and over								
Marquette	Totals	1,885	1,599	770	829	141	166	427	480
	Under 5	5	4	2	2			2	2
	5-10	735	664	314	350	63	67	175	206
	10-15	856	697	350	347	59	61	190	197
	15-20	274	222	98	124	17	36	59	72
	20-25	14	12	6	6	2	2	1	3
	25-30	1							
	30 and over								
Marshall	Totals	886	865	406	459	265	298	73	66
	Under 5								
	5-10	302	293	137	156	97	103	17	16
	10-15	385	376	183	193	123	122	30	29
	15-20	188	185	81	104	41	69	25	20
	20-25	10	10	5	5	4	3	1	1
	25-30								
	30 and over	1	1		1		1		
Mason	Totals	318	309	153	156	127	122	4	10
	Under 5								
	5-10	98	96	60	36	49	28	2	4
	10-15	133	126	56	70	45	57	2	5
	15-20	74	74	30	44	27	32		1
	20-25	12	12	7	5	6	4		
	25-30	1	1		1		1		
	30 and over								

ending June 1, 1894, by sex, ages in periods of years, nativity and parent-nativity.

Pupils native.				Pupils foreign-born.											
Parents.				Number of foreign-born pupils.			Parents.								
One native, other foreign-born.		Nativity unknown.					Native.		Foreign-born.		One native, other foreign-born.		Nativity unknown.	
Males.	Females.	Males.	Females.	Totals.	Males	Females.	Males.	Females.	Males.	Females.	Males.	Females.	Males.	Females.
155	191	2	[illegible]	255	129	126			121	117	8	9		
79	[illegible]		1	82	44	38			41	34	3	4		
59	82	2	5	140	67	73			63	70	4	8		
16	39			28	15	13			14	11	1	2		
1				5	3	2			3	2				
	1													
232	225	8	1	409	219	190			217	189	2	1		
2														
104	81	5	1	111	61	50			61	50				
89	108	3		248	126	122			124	121	2	1		
34	32			41	26	15			26	15				
3	4			8	6	2			6	2				
				1		1				1				
98	81	3	2	113	65	48	5	2	48	35	12	11		
				1	1				1					
49	31	3	1	40	24	16			21	14	3	2		
32	45		1	56	29	27	4		17	19	8	8		
15	3			15	10	5	1	2	8	2	1	1		
1	1			1	1				1					
	1													
197	174	5	9	286	131	155			127	150	4	5		
				1		1				1				
75	74	1	3	71	31	40			31	40				
99	85	2	4	159	71	88			67	84	4	4		
20	14	2	2	52	26	26			26	25		1		
3	1			2	2				2					
				1	1				1					
68	93		2	21	13	8	3	1	10	7				
23	37			9	5	4	1	1	4	3				
30	41		1	9	6	3	2		4	3				
15	14		1	3	2	1			2	1				
	1													
19	20	3	4	9	4	5			4	4		1		
8	4	1		2	1	1			1	1				
8	6	1	2	7	3	4			3	3		1		
2	9	1	2											
1	1													

TABLE XXX.—CONTINUED.—*Persons who attended school during the year*

Incorporated cities.	Age.	Total number of pupils.	Pupils native.						
			Number of native pupils.			Parents.			
						Native.		Foreign-born.	
			Totals.	Males.	Females.	Males.	Females.	Males.	Females.
Menominee	Totals	2,297	1,927	969	958	218	220	510	507
	Under 5	4	4	4				3	
	5-10	1,091	967	502	465	111	94	274	260
	10-15	995	793	389	404	84	100	199	204
	15-20	198	155	69	86	20	26	33	40
	20-25	7	7	4	3	2		1	3
	25-30	2	1	1		1			
	30 and over								
Midland	Totals	554	513	243	270	119	143	56	54
	Under 5	1	1		1		1		
	5-10	212	202	107	95	54	43	21	24
	10-15	239	215	101	114	53	57	26	24
	15-20	94	88	32	56	11	39	9	5
	20-25	8	7	3	4	1	3		1
	25-30								
	30 and over								
Monroe	Totals	1,328	1,291	671	620	350	365	89	115
	Under 5								
	5-10	476	468	254	214	139	137	25	29
	10-15	580	561	322	239	153	141	51	53
	15-20	251	241	84	157	50	81	11	30
	20-25	21	21	11	10	8	8	2	3
	25-30								
	30 and over								
Mt. Clemens	Totals	1,166	1,079	563	516	280	292	135	98
	Under 5	9	9	5	3	4	1	1	1
	5-10	483	444	248	196	126	105	61	39
	10-15	519	478	239	239	119	136	59	47
	15-20	138	132	61	71	28	46	10	9
	20-25	15	14	8	6	2	4	4	1
	25-30	2	2	1	1	1			1
	30 and over								
Mt. Pleasant	Totals	763	679	308	371	172	225	61	65
	Under 5								
	5-10	301	279	125	154	62	90	27	35
	10-15	318	277	126	151	68	89	29	24
	15-20	126	106	52	54	37	38	5	6
	20-25	17	16	5	11	5	7		
	25-30								
	30 and over	1	1		1		1		
Muskegon	Totals	4,936	4,375	2,112	2,263	528	585	1,180	1,272
	Under 5	27	26	11	15	4	3	5	10
	5-10	2,228	2,070	1,037	1,033	229	225	622	630
	10-15	2,039	1,740	825	915	210	249	456	509
	15-20	594	504	221	283	79	105	91	110
	20-25	37	27	12	15	4	3	4	11
	25-30	10	8	6	2	2		2	2
	30 and over	1							

ending June 1, 1894, by sex, ages in periods of years, nativity and parent-nativity.

Pupils native.				Pupils foreign-born.											
Parents.				Number of foreign-born pupils.			Parents.								
One native, other foreign-born.		Nativity unknown.					Native.		Foreign-born.		One native, other foreign-born.		Nativity unknown.	
Males.	Females.	Males.	Females.	Totals.	Males.	Females.	Males.	Females.	Males.	Females.	Males.	Females.	Males.	Females.
238	223	[illegible]	8	370	182	188	1		177	188	3		1	
1														
115	106	2	5	124	58	66	1		55	66	1		1	
105	98	1	2	202	102	100			102	100				
16	19		1	43	21	22			19	22	2			
1														
				1	1				1					
67	67	1	[illegible]	41	23	18			22	18	1			
32	24		4	10	6	4			6	4				
24	31	1	2	24	14	10			13	10	1			
12	12			6	2	4			2	4				
2				1	1				1					
118	135	114	5	37	19	18		3	14	12	1	[illegible]	4	
40	45	50	3	8	3	5			2	2	1	3		
58	43	60	2	19	11	8		2	7	6			4	
19	46	4		10	5	[illegible]		1	5	4				
1	1													
145	119	3	7	87	41	46		1	40	43	1	2		
1	1													
59	47	2	5	39	16	23			16	22		1		
60	55	1	1	41	20	21			19	20	1	1		
23	15		1	6	4	2		1	4	1				
2	1			1	1				1					
64	67	11	14	84	40	44	1		33	41	5	1	1	2
31	26	5	[illegible]	22	9	13			8	12	1			1
25	31	4	7	41	21	20	1		16	18	3	1	1	1
8	7	[illegible]	3	20	10	10			9	10	1			
	3		1	1		1				1				
398	400	[illegible]	[illegible]	561	273	288	1		260	280	11	8	1	
2	2			1	1				1					
184	174	2	4	158	79	79			75	78	4	1		
157	156	2	1	299	143	156	1		137	154	4	2	1	
50	67	1	1	90	42	48			40	43	2	5		
3	1	1		10	6	4			6	4				
2				2	2				1		1			
				1		1				1				

TABLE XXX.—CONTINUED.—*Persons who attended school during the year*

Incorporated cities.	Age.	Total number of pupils.	Pupils native.						
			Number of native pupils.			Parents.			
						Native.		Foreign-born.	
			Totals.	Males.	Females.	Males.	Females.	Males.	Females.
Negaunee	Totals	1,247	1,020	510	510	33	45	368	362
	Under 5	6	6	3	3	2		1	2
	5-10	502	411	222	189	18	20	159	125
	10-15	564	455	226	229	12	20	166	165
	15-20	171	145	58	87	1	5	41	68
	20-25	4	3	1	2			1	2
	25-30								
	30 and over								
Niles	Totals	930	898	415	483	255	272	93	129
	Under 5	12	12	4	8	3	7	1	1
	5-10	358	346	166	180	100	102	39	51
	10-15	397	379	184	195	103	109	44	55
	15-20	151	149	56	93	45	48	8	21
	20-25	10	10	5	5	4	5	1	
	25-30	1	1		1				1
	30 and over	1	1		1		1		
North Muskegon	Totals	219	185	81	104	27	46	44	42
	Under 5	2	2	1	1		1		
	5-10	116	106	51	55	15	18	30	27
	10-15	74	57	21	36	8	22	11	9
	15-20	27	20	8	12	4	5	3	6
	20-25								
	25-30								
	30 and over								
Norway	Totals	656	431	206	225	14	17	165	186
	Under 5	1	1		1				1
	5-10	300	202	95	107	5	7	80	89
	10-15	281	185	93	92	7	9	72	74
	15-20	60	38	17	21	2	1	12	18
	20-25	14	5	1	4			1	4
	25-30								
	30 and over								
Owosso	Totals	1,570	1,464	711	753	439	432	126	170
	Under 5	1	1	1				1	
	5-10	625	587	298	289	175	146	61	82
	10-15	669	618	297	321	184	194	53	64
	15-20	246	230	101	129	71	84	10	22
	20-25	27	26	13	13	8	8	1	2
	25-30	2	2	1	1	1			
	30 and over								
Pontiac	Totals	1,113	1,057	506	551	284	341	96	90
	Under 5	2	2		2		2		
	5-10	369	355	178	177	87	107	43	26
	10-15	453	423	201	222	114	132	36	42
	15-20	261	250	114	136	75	92	15	19
	20-25	25	24	10	14	6	8	2	3
	25-30	2	2	2		1			
	30 and over	1	1	1		1			

ending June 1, 1894, by sex, ages in periods of years, nativity and parent-nativity.

Pupils native.				Pupils foreign-born.											
Parents.				Number of foreign-born pupils.			Parents.								
One native, other foreign-born.		Nativity unknown.					Native.		Foreign-born.		One native, other foreign-born.		Nativity unknown.		
Males.	Females.	Males.	Females.	Totals.	Males.	Females.	Males.	Females.	Males.	Females.	Males.	Females.	Males.	Females.
108	103	1		227	118	109			118	108		1		
	1													
45	44			91	46	45			46	45				
47	44	1		109	57	52			57	52				
16	14			26	15	11			15	10		1		
				1		1				1				
66	76	1	6	32	19	13			19	13				
26	27	1		12	7	5			7	5				
37	28		3	18	11	7			11	7				
3	21		3	2	1	1			1	1				
9	16	1		34	20	14			20	14				
1														
5	10	1		10	6	4			6	4				
2	5			17	10	7			10	7				
1	1			7	4	3			4	3				
27	22			225	121	104			121	104				
10	11			98	55	43			55	43				
14	9			96	49	47			49	47				
3	2			22	14	8			14	8				
				9	3	6			3	6				
139	148	7	3	106	50	56			50	56				
61	59	1	2	38	22	16			22	16				
56	62	4	1	51	26	25			26	25				
18	23	2		16	2	14			2	14				
4	3			1		1				1				
	1													
122	114	4	6	56	27	29	1	1	19	25	7	3		
46	42	2	2	14	8	6			6	5	2	1		
50	45	1	3	30	11	19		1	9	16	2	2		
24	24		1	11	7	4	1		3	4	3			
2	3			1	1				1					
		1												

TABLE XXX.—CONTINUED.—*Persons who attended school during the year*

Incorporated cities.	Age.	Total number of pupils.	Pupils native.						
			Number of native pupils.			Parents.			
						Native.		Foreign-born.	
			Totals.	Males.	Females.	Males.	Females.	Males.	Females.
Port Huron	Totals	3,614	2,694	1,356	1,338	368	311	618	622
	Under 5	5	5		5		2		3
	5-10	1,406	1,120	576	544	150	116	270	260
	10-15	1,644	1,149	606	543	164	129	274	249
	15-20	532	401	165	236	49	60	73	107
	20-25	26	18	8	10	5	4		3
	25-30	1	1	1				1	
	30 and over								
Saginaw	Totals	8,898	8,090	4,013	4,077	1,215	1,195	1,695	1,766
	Under 5	67	66	23	43	11	11	7	22
	5-10	3,706	3,482	1,747	1,735	503	475	744	796
	10-15	3,990	3,544	1,748	1,796	486	511	772	789
	15-20	1,045	925	446	479	190	184	155	151
	20-25	85	71	48	23	20	14	17	8
	25-30	3	2	1	1				
	30 and over	2							
Sault Ste. Marie	Totals	1,308	845	408	437	91	94	207	224
	Under 5	1	1		1				
	5-10	518	371	178	193	37	35	95	108
	10-15	631	395	195	200	42	45	101	105
	15-20	153	78	35	43	12	14	11	11
	20-25	5							
	25-30								
	30 and over								
Stanton	Totals	322	313	132	181	91	125	11	8
	Under 5	1	1		1		1		
	5-10	123	122	51	71	36	50	5	5
	10-15	129	125	52	73	34	48	5	3
	15-20	63	59	27	32	19	22	1	
	20-25	6	6	2	4	2	4		
	25-30								
	30 and over								
St. Clair	Totals	601	527	256	271	98	101	65	60
	Under 5	1	1		1				
	5-10	238	214	106	108	43	42	28	20
	10-15	236	203	91	112	30	40	27	27
	15-20	117	100	52	48	22	17	8	13
	20-25	9	9	7	2	3	2	2	
	25-30								
	30 and over								
St. Ignace	Totals	458	400	193	207	70	78	57	65
	Under 5								
	5-10	177	168	73	95	23	30	29	35
	10-15	202	171	82	89	33	34	21	26
	15-20	77	59	38	21	14	13	7	4
	20-25	2	2		2		1		
	25-30								
	30 and over								

ending June 1, 1894, by sex, ages in periods of years, nativity and parent-nativity.

Pupils native.				Pupils foreign-born.											
Parents.				Number of foreign-born pupils.			Parents.								
One native, other foreign-born.		Nativity unknown.					Native.		Foreign-born.		One native, other foreign-born.		Nativity unknown.		
Males.	Females.	Males.	Females.	Totals.	Males.	Females.	Males.	Females.	Males.	Females.	Males.	Females.	Males.	Females.
360	400	10	5	920	463	457	3	5	426	411	32	38	2	3
152	167	4	1	286	143	143	1	4	135	128	5	11	2	
163	161	5	4	495	256	239	2	1	231	216	23	20		2
42	69	1		131	58	73			54	65	4	7		1
3	3			8	6	2			6	2				
1,079	1,082	24	34	808	387	421	1	4	373	398	12	18	1	1
5	10			1	1				1					
480	454	15	10	224	108	116		1	104	112	3	3	1	
484	481	6	15	446	207	239	1	2	202	228	4	9		
101	135		9	120	61	59		1	56	51	5	[illegible]		1
8	1	3		14	9	[illegible]			9	5				
1	1			1		1				1				
				2	1	1			1	1				
109	117	1	2	463	233	230		2	216	213	17	11		4
	1													
45	49	1	1	147	71	76			68	70	3	3		3
52	49		1	236	123	113			113	108	10	4		1
12	18			75	37	38		2	33	32	4	4		
				5	2	3			2	3				
28	46	[illegible]	2	9	4	5			4	4				1
10	16			1		1				1				
12	20	1	2	4	2	2			2	1				1
[illegible]	10	1		4	2	2			2	2				
90	106	3	4	74	41	33			31	26	10	6		1
	1													
35	44		2	24	14	10			12	9	2	1		
33	44	1	1	33	20	13			14	10	6	3		
20	17	2	1	17	7	10			5	7	2	2		1
2														
64	60	[illegible]	4	58	33	25			32	25	1			
20	29	1	1	9	7	2			7	2				
28	27		2	31	14	17			14	17				
16	3	1	1	18	12	6			11	6	1			
	1													

TABLE XXX.—CONCLUDED.—*Persons who attended school during the year*

Incorporated cities.	Age.	Total number of pupils.	Pupils native.						
			Number of native pupils.			Parents.			
						Native.		Foreign-born.	
			Totals.	Males.	Females.	Males.	Females.	Males.	Females.
St. Joseph	Totals	817	712	357	355	203	205	88	67
	Under 5	2	2	1	1	1	1		
	5-10	305	264	141	123	75	67	39	20
	10-15	366	310	143	167	79	98	37	37
	15-20	130	124	64	60	42	35	11	10
	20-25	14	12	8	4	8	4	1	
	25-30								
	30 and over								
St. Louis	Totals	461	446	231	215	158	145	18	8
	Under 5								
	5-10	152	149	83	66	62	42	5	3
	10-15	197	191	94	97	59	71	8	4
	15-20	100	94	47	47	32	29	5	1
	20-25	10	10	6	4	4	2		
	25-30	2	2	1	1	1	1		
	30 and over								
West Bay City	Totals	2,760	2,404	1,228	1,176	338	316	544	522
	Under 5	4	3	3				2	
	5-10	1,169	1,078	555	523	140	129	268	238
	10-15	1,242	1,042	532	510	147	126	228	241
	15-20	329	270	133	137	49	58	45	43
	20-25	13	10	5	5	2	2	1	
	25-30	2	1		1		1		
	30 and over	1							
Wyandotte	Totals	920	859	456	403	127	125	202	176
	Under 5	3	3	1	2	1			1
	5-10	391	365	208	157	57	53	100	54
	10-15	428	401	204	197	54	62	88	95
	15-20	95	87	40	47	14	10	13	16
	20-25	3	3	3		1		1	
	25-30								
	30 and over								
Ypsilanti	Totals	1,244	1,162	530	632	350	407	66	88
	Under 5	2	2	1	1			1	1
	5-10	377	361	178	183	111	112	27	29
	10-15	478	434	215	219	139	130	26	30
	15-20	295	276	105	171	73	121	12	21
	20-25	80	77	26	51	23	40		5
	25-30	9	9	4	5	3	3		1
	30 and over	3	3	1	2	1	1		1

ending June 1, 1894, by sex, ages in periods of years, nativity and parent-nativity.

Pupils native.				Pupils foreign-born.											
Parents.				Number of foreign-born pupils.			Parents.								
One native, other foreign-born.		Nativity unknown.					Native.		Foreign-born.		One native, other foreign-born.		Nativity unknown.	
Males.	Females.	Males.	Females.	Totals.	Males.	Females.	Males.	Females.	Males.	Females.	Males.	Females.	Males.	Females.
64	72	2	11	105	48	57			47	56	1	1		
27	32		4	41	18	23			17	23	1			
25	26	2	6	56	26	30			26	30				
11	14		1	[illegible]	3	3			3	2		1		
1				2	1	1			1	1				
43	45	12	17	15	7	8			3	4	3	3	1	1
12	14	4	7	3	1	2				1		1	1	
25	19	2	3	6	3	3			1	1	2	2		
5	10	5	7	6	3	3			2	2	1			1
1	2	1												
331	316	15	22	356	179	177	1	2	167	160	9	10	2	5
1				1		1				1				
140	151	7	5	91	42	49	1	1	40	43	1	4		1
151	132	[illegible]	11	200	106	94		1	97	88	7	2	2	3
37	30	2	6	59	28	31			27	26	1	4		1
2	3			3	2	1			2	1				
				1	1				1					
				1		1				1				
113	95	14	7	61	33	28			27	24	[illegible]	4		
	1													
46	38	5	2	26	15	11			12	8	3	3		
54	35	8	5	27	16	11			13	11	3			
12	21	1		8	2	6			2	5		1		
1														
111	128	3	9	82	36	46	4	1	22	36	9	[illegible]	1	
40	39		3	16	4	12			3	10	1	2		
47	53	3	6	44	22	22	[illegible]		12	18	6	4	1	
20	29			19	10	9	1	1	7	7	2	1		
3	6			3		3				1		2		
1	1													

TABLE XXXI.—*Time of attendance of pupils who attended school during the year*

State and counties.	Nativity stated.	All pupils.			Time in school in months.									
					Under 1 month.		1 month.		2 months.		3 months.		4 months.	
		Totals.	Males.	Females.	Males.	Females.	Males.	Females.	Males.	Females.	Males.	Females.	Males.	Females.
State	Totals	474,672	242,607	232,065	120	145	3,122	3,079	8,030	7,590	12,566	9,730	17,571	10,286
	Native	431,767	220,362	211,405	103	133	2,812	2,804	7,314	6,976	11,391	8,871	16,217	9,426
	For.-born	42,905	22,245	20,660	17	12	310	275	716	614	1,175	859	1,354	860
Alcona	Native	979	488	491	----	----	9	18	28	38	52	55	28	27
	For.-born	204	110	94	----	----	----	2	11	9	12	9	7	13
Alger	Native	201	105	96	1	----	----	----	5	3	9	15	5	5
	For.-born	53	31	22	----	1	2	----	2	----	2	3	2	1
Allegan	Native	9,101	4,672	4,429	2	2	77	78	179	177	321	252	531	268
	For.-born	198	106	92	----	----	2	3	2	5	13	6	21	[illegible]
Alpena	Native	3,049	1,483	1,566	----	1	45	42	59	61	94	79	72	57
	For.-born	660	314	346	----	----	16	16	7	14	20	22	20	16
Antrim	Native	2,580	1,336	1,244	1	----	30	32	62	64	125	92	114	91
	For.-born	233	113	120	----	----	2	2	9	3	12	9	12	15
Arenac	Native	1,224	599	625	1	1	10	9	30	31	58	56	38	39
	For.-born	251	113	138	----	----	4	1	13	17	5	8	12	8
Baraga	Native	632	338	294	----	----	----	2	1	4	5	8	2	1
	For.-born	121	68	53	----	----	----	----	----	1	4	----	----	----
Barry	Native	5,627	2,936	2,691	1	----	43	33	121	125	140	101	436	200
	For.-born	71	42	29	----	----	----	----	2	1	3	----	4	3
Bay	Native	11,567	5,785	5,782	3	[illegible]	74	74	116	111	148	135	163	139
	For.-born	1,616	784	832	----	----	2	8	13	11	20	17	25	24
Benzie	Native	1,626	806	820	----	----	11	15	45	41	69	57	88	45
	For.-born	133	73	60	----	----	----	2	5	3	8	3	9	3
Berrien	Native	9,659	5,005	4,654	1	3	36	37	160	154	207	172	396	210
	For.-born	528	287	241	----	----	1	3	6	4	17	10	32	9
Branch	Native	5,482	2,860	2,622	1	2	32	30	114	123	174	125	388	145
	For.-born	76	50	26	----	----	----	----	3	----	7	2	5	7
Calhoun	Native	9,868	5,042	4,826	1	2	44	28	154	165	209	162	400	177
	For.-born	378	209	169	1	----	----	2	5	3	10	2	13	2
Cass	Native	4,703	2,476	2,227	1	----	27	23	90	74	144	108	267	123
	For.-born	46	29	17	1	----	1	----	2	1	2	----	3	1
Charlevoix	Native	2,312	1,140	1,172	1	----	35	27	64	76	95	80	106	86
	For.-born	211	123	88	----	----	----	1	7	6	17	9	13	11
Cheboygan	Native	2,456	1,260	1,196	----	2	23	34	50	53	79	72	74	62
	For.-born	485	253	232	1	----	6	5	6	2	25	16	21	12
Chippewa	Native	1,751	856	895	2	----	20	24	43	45	67	68	43	35
	For.-born	945	481	464	----	----	12	15	44	33	30	20	42	30
Clare	Native	1,397	698	699	----	----	17	15	32	48	70	56	40	31
	For.-born	212	108	104	----	----	----	3	5	7	10	6	3	6

ending June 1, 1894, by sex and nativity of pupils, for the State and counties.

Time in school in months.																	
5 months.		6 months.		7 months.		8 months.		9 months.		10 months.		11 months.		12 months.		Unknown months.	
Males.	Females.	Males.	Females.	Males.	Females.	Males.	Females.	Males.	Females.	Males.	Females.	Males.	Females.	Males.	Females.	Males.	Females.
10,357	8,207	18,813	16,545	14,087	13,778	30,357	30,925	75,561	77,750	50,038	51,951	600	791	526	507	859	781
9,372	7,446	17,106	15,114	13,063	12,740	28,140	28,688	68,622	71,045	44,508	46,356	485	646	450	440	779	720
985	761	1,707	1,431	1,024	1,038	2,217	2,237	6,939	6,705	5,530	5,595	115	145	76	67	80	61
37	34	52	49	33	26	68	51	171	184	8	6	2	-----	-----	3	-----	-----
9	7	18	15	8	3	18	18	22	16	3	-----	-----	1	-----	-----	2	1
9	3	17	13	4	3	12	13	18	17	19	15	-----	-----	-----	-----	[illegible]	9
3	6	6	5	1	-----	4	3	2	1	6	2	-----	-----	-----	-----	1	-----
235	209	450	375	454	478	879	971	1,405	1,454	89	111	1	-----	3	-----	46	54
6	1	12	11	13	17	8	13	25	29	1	-----	-----	-----	-----	-----	3	1
74	50	93	105	112	127	110	111	615	694	195	220	2	2	-----	-----	12	17
16	18	34	29	24	19	19	23	130	142	24	44	-----	-----	1	-----	3	3
110	67	118	109	129	125	188	172	336	357	114	131	-----	-----	-----	-----	9	4
12	5	11	5	7	12	11	16	33	43	4	10	-----	-----	-----	-----	-----	-----
38	35	106	80	47	57	104	102	75	106	80	99	-----	1	2	-----	10	9
6	9	21	25	5	12	14	22	12	19	14	13	-----	-----	-----	-----	7	4
1	1	19	9	1	1	48	49	47	46	212	171	-----	-----	-----	-----	2	2
1	-----	11	5	-----	4	8	11	3	8	40	24	-----	-----	-----	-----	1	-----
95	68	226	212	175	175	679	705	545	587	468	479	-----	1	1	-----	6	5
3	1	3	1	5	-----	12	9	2	5	8	9	-----	-----	-----	-----	-----	-----
130	121	250	243	199	185	536	506	2,016	2,064	2,079	2,135	2	4	3	-----	66	59
19	15	49	44	32	36	68	39	238	231	314	399	-----	-----	1	2	3	6
45	41	101	95	98	92	52	98	144	131	153	203	-----	-----	-----	-----	-----	2
8	6	8	7	4	6	3	8	9	16	19	6	-----	-----	-----	-----	-----	-----
187	152	463	390	524	458	862	831	1,772	1,810	305	351	-----	3	3	3	89	80
20	17	44	36	38	33	28	18	76	95	19	12	-----	-----	-----	1	6	3
91	76	298	263	125	123	438	416	853	1,037	315	260	1	3	1	3	29	16
2	1	5	3	3	2	3	-----	13	11	8	-----	-----	-----	-----	-----	1	-----
148	103	321	241	172	165	601	563	2,112	2,211	863	995	9	4	5	3	3	7
10	7	10	13	4	4	15	8	96	73	37	47	4	4	4	4	-----	-----
90	75	167	158	168	150	226	286	855	819	410	387	2	1	-----	-----	29	23
1	1	-----	-----	-----	-----	1	1	8	8	10	5	-----	-----	-----	-----	-----	-----
104	101	123	139	160	139	128	126	291	364	24	28	3	2	-----	-----	6	4
12	6	9	5	12	10	10	6	41	34	1	-----	-----	-----	-----	-----	1	-----
97	67	115	97	103	97	139	156	298	281	253	246	-----	-----	-----	1	29	28
30	18	15	10	12	7	23	28	56	51	48	75	-----	1	-----	-----	10	7
72	58	50	65	57	42	107	111	115	122	270	315	-----	2	-----	-----	10	8
40	35	36	35	22	33	43	53	57	65	149	141	1	2	-----	-----	5	2
34	30	83	78	34	40	83	95	263	276	40	27	-----	1	1	2	1	-----
4	3	14	11	5	3	8	16	54	46	4	3	1	-----	-----	-----	-----	-----

TABLE XXXI.—CONTINUED.—*Time of attendance of pupils who attended*

Counties.	Nativity stated.	All pupils.			Time in school in months.									
					Under 1 month.		1 month.		2 months.		3 months.		4 months.	
		Totals.	Males.	Females.	Males.	Females.	Males.	Females.	Males.	Females.	Males.	Females.	Males.	Females.
Clinton	Native	5,701	2,878	2,823	1	2	28	19	95	113	169	106	345	174
	For.-born	120	65	55	----	----	2	1	----	1	4	3	13	8
Crawford	Native	508	273	235	----	----	10	10	11	14	37	20	21	19
	For.-born	46	29	17	----	----	1	----	2	4	2	----	----	----
Delta	Native	2,897	1,438	1,459	4	2	36	45	60	62	75	70	62	69
	For.-born	582	285	297	----	1	8	10	9	17	20	28	17	17
Dickinson	Native	1,823	897	926	----	----	6	5	12	9	22	23	16	25
	For.-born	811	425	386	----	1	3	1	9	5	9	8	16	26
Eaton	Native	7,338	3,824	3,514	1	1	31	27	127	94	197	132	365	152
	For.-born	107	65	42	----	----	1	1	1	1	[illegible]	1	3	4
Emmet	Native	1,994	982	1,012	----	1	22	12	51	42	83	68	88	70
	For.-born	143	68	75	----	----	----	----	5	6	10	9	5	4
Genesee	Native	8,393	4,257	4,136	4	3	57	48	133	150	228	154	405	259
	For.-born	400	212	188	1	----	----	1	7	[illegible]	8	3	16	11
Gladwin	Native	831	397	434	----	----	20	15	31	26	49	47	44	50
	For.-born	168	92	76	1	----	----	2	10	2	8	14	22	5
Gogebic	Native	1,652	826	826	----	----	9	13	21	15	22	40	23	24
	For.-born	709	371	338	----	----	1	2	3	9	4	13	13	16
G'd Traverse	Native	3,515	1,710	1,805	1	2	31	30	108	110	137	136	206	133
	For.-born	237	118	119	----	----	2	3	5	2	8	8	11	14
Gratiot	Native	6,842	3,500	3,342	3	6	56	65	130	130	197	150	399	196
	For.-born	148	68	80	----	----	----	----	2	1	9	3	10	9
Hillsdale	Native	6,556	3,400	3,156	1	1	18	17	115	115	178	144	367	181
	For.-born	66	34	32	----	----	1	----	----	----	2	2	5	2
Houghton	Native	7,335	3,750	3,585	----	----	20	20	59	54	54	54	41	56
	For.-born	1,276	665	611	----	----	7	12	14	14	13	14	16	16
Huron	Native	6,167	3,177	2,990	4	11	107	115	199	165	283	188	213	174
	For.-born	1,330	693	637	2	3	15	19	38	33	70	59	64	40
Ingham	Native	8,360	4,403	3,957	----	3	45	52	127	135	194	143	377	189
	For.-born	439	282	157	----	----	4	2	6	5	2	5	15	11
Ionia	Native	7,304	3,862	3,442	2	2	39	34	113	107	178	121	358	172
	For.-born	184	105	79	----	----	3	1	1	2	1	6	13	4
Iosco	Native	2,346	1,190	1,156	----	1	18	19	41	60	71	59	42	31
	For.-born	432	211	221	----	----	3	2	8	8	13	6	12	8
Iron	Native	817	427	390	----	----	1	6	5	4	7	12	22	23
	For.-born	224	113	111	----	----	2	1	----	1	6	2	5	5
Isabella	Native	4,788	2,397	2,391	1	4	63	62	159	149	227	163	242	148
	For.-born	413	217	196	----	----	8	11	17	9	22	13	12	12
Jackson	Native	8,759	4,475	4,284	2	2	32	28	89	64	190	159	406	165
	For.-born	358	186	172	----	----	----	----	3	----	2	6	17	9
Kalamazoo	Native	7,382	3,802	3,580	----	1	32	23	115	78	175	118	301	126
	For.-born	485	247	238	----	----	----	----	5	4	10	6	21	7
Kalkaska	Native	1,165	612	553	----	2	20	9	28	20	57	34	49	29
	For.-born	59	35	24	----	----	3	----	1	1	5	4	1	1

school during the year ending June 1, 1894, by sex and nativity of pupils.

Time in school in months.																	
5 months.		6 months.		7 months.		8 months.		9 months.		10 months.		11 months.		12 months.		Unknown months.	
Males.	Females.	Males.	Females.	Males.	Females.	Males.	Females.	Males.	Females.	Males.	Females.	Males.	Females.	Males.	Females.	Males.	Females.
147	96	271	266	160	149	524	585	670	812	442	481	2	...	2	1	22	19
5	2	9	10	4	3	5	10	17	12	6	5	...	...	...	...	...	...
13	21	35	19	6	4	15	20	34	18	80	88	...	...	...	...	11	2
1	1	1	...	...	1	1	2	7	...	13	8	...	...	1	1	...	...
67	69	129	119	94	94	136	123	183	181	580	611	...	...	1	1	21	13
23	20	9	22	12	11	40	39	38	43	105	87	...	...	...	...	4	2
20	18	43	46	15	13	56	54	244	248	444	463	1	1	...	...	18	21
7	9	22	20	7	2	27	28	107	104	210	176	...	...	...	...	8	6
104	104	289	219	242	252	673	618	1,138	1,255	625	628	...	...	1	...	31	32
1	2	3	4	2	2	10	[illegible]	24	12	14	8	...	...	...	...	...	2
72	81	92	77	65	80	95	96	150	157	250	325	...	...	...	...	14	3
2	3	5	7	3	11	4	5	11	7	23	23	...	...	...	...	...	...
275	191	304	247	309	331	531	589	1,366	1,427	597	685	2	3	2	2	44	47
12	8	15	13	8	7	22	18	78	80	41	37	...	...	...	...	4	4
20	21	58	58	21	15	42	52	85	111	26	37	...	...	...	...	1	2
3	7	12	12	2	2	8	8	21	17	1	4	...	...	...	...	4	3
29	22	46	49	53	43	179	173	380	372	59	75	1	...	...	...	4	...
14	14	28	31	28	20	56	69	201	140	23	24	...	...	...	...	...	...
123	109	187	204	162	197	239	264	507	607	9	12	...	1	...	...	...	...
12	9	16	13	11	12	16	14	37	43	...	1	...	...	...	...	...	...
144	122	385	374	289	310	746	805	684	718	464	460	1	4	2	2	...	...
3	7	9	12	4	4	10	11	12	19	9	14	...	...	...	...	...	...
109	93	360	297	225	226	438	452	1,411	1,416	176	211	...	2	...	...	2	1
2	...	...	1	1	1	3	5	14	19	6	2	...	...	...	...	...	...
54	33	96	96	90	72	467	405	1,832	1,711	1,030	1,080	3	...	3	2	1	2
16	14	32	24	19	19	96	72	288	238	164	188	...	...	...	...	...	...
203	155	336	282	272	229	402	422	463	520	676	693	6	7	...	3	13	26
63	33	102	88	46	58	105	107	67	78	118	117	1	...	1	...	1	2
122	100	313	247	220	166	411	477	1,426	1,585	1,158	852	4	5	4	1	2	2
6	2	8	8	6	8	16	15	48	47	170	52	1	2	...	...	...	...
130	117	256	200	194	186	546	486	1,469	1,431	571	583	3	2	2	1	1	...
3	2	8	4	4	1	13	9	30	29	29	21	...	...	...	...	...	...
42	33	82	99	67	51	163	155	193	218	471	430	...	...	...	...	...	...
7	7	31	24	10	9	16	39	27	37	84	80	...	...	...	1	...	...
18	12	39	19	20	13	17	8	245	241	52	51	1	1	...	...	...	...
3	7	11	14	3	...	4	3	63	61	16	17	...	...	...	...	...	...
149	143	266	308	282	308	388	431	556	608	63	66	...	...	...	1	1	...
26	9	28	24	21	23	25	26	53	57	5	12	...	...	...	...	...	...
121	81	292	244	106	118	387	384	2,466	2,615	289	323	1	1	25	28	69	72
7	3	12	12	4	3	9	12	121	117	7	8	...	...	...	...	4	2
135	102	242	167	201	197	553	605	1,876	1,994	165	163	6	6	1	...	...	...
4	1	16	14	12	6	21	38	146	141	12	20	...	...	...	1	...	...
29	33	100	93	85	75	58	59	160	180	21	19	2	...	2	...	1	...
3	3	1	4	5	2	8	2	8	6	...	1	...	...	...	...	...	...

TABLE XXXI.—CONTINUED.—*Time of attendance of pupils who attended*

Counties.	Nativity stated.	All pupils.			Time in school in months.									
					Under 1 month.		1 month.		2 months.		3 months.		4 months.	
		Totals.	Males.	Females.	Males.	Females.	Males.	Females.	Males.	Females.	Males.	Females.	Males.	Females.
Kent	Native	22,221	11,134	11,087	4	10	62	66	208	191	382	315	569	363
	For.-born	2,781	1,404	1,377	----	----	10	7	20	24	31	23	47	27
Keweenaw	Native	417	220	197	----	1	5	11	8	1	4	8	23	14
	For.-born	45	30	15	----	----	----	1	----	----	----	----	3	1
Lake	Native	1,105	547	558	----	3	7	16	34	28	44	32	48	32
	For.-born	128	59	69	----	----	4	----	4	1	5	4	5	7
Lapeer	Native	6,351	3,339	3,012	1	4	50	55	124	110	200	146	237	166
	For.-born	428	223	205	----	----	3	2	5	5	21	15	27	15
Leelanau	Native	1,871	967	904	3	1	43	33	84	65	92	98	156	96
	For.-born	110	60	50	----	----	4	2	9	4	8	5	9	5
Lenawee	Native	10,176	5,198	4,978	----	----	45	50	145	164	291	193	427	199
	For.-born	224	99	125	1	----	----	1	6	4	6	7	8	3
Livingston	Native	4,434	2,312	2,122	1	1	15	25	60	70	113	77	318	146
	For.-born	130	63	67	----	----	----	----	2	1	5	5	18	4
Luce	Native	238	108	130	----	----	8	2	3	1	1	----	3	2
	For.-born	140	63	77	----	----	1	----	2	6	1	2	2	1
Mackinac	Native	1,049	525	524	1	----	10	10	11	6	50	49	53	42
	For.-born	253	128	125	----	----	1	1	5	3	24	17	8	9
Macomb	Native	6,604	3,413	3,191	3	1	28	34	102	88	174	127	154	103
	For.-born	371	200	171	1	----	3	----	7	5	12	4	17	11
Manistee	Native	4,994	2,522	2,472	4	3	30	41	84	94	151	92	160	123
	For.-born	787	439	348	1	----	7	5	23	14	24	6	48	19
Manitou	Native	161	74	87	----	----	4	2	14	18	18	36	16	11
	For.-born	7	3	4	----	----	----	----	----	1	3	----	----	1
Marquette	Native	6,424	3,228	3,196	----	----	30	27	52	48	51	53	53	39
	For.-born	1,395	726	669	1	1	15	6	9	10	17	14	17	17
Mason	Native	3,848	1,971	1,877	----	----	44	28	59	63	128	90	141	68
	For.-born	420	216	204	----	----	5	1	2	5	11	7	12	6
Mecosta	Native	4,853	2,443	2,410	----	1	44	43	92	108	266	214	177	107
	For.-born	258	135	123	----	----	3	2	6	3	20	9	8	7
Menominee	Native	3,633	1,843	1,790	----	----	31	24	62	61	80	73	48	54
	For.-born	707	366	341	----	----	14	7	19	11	17	17	10	9
Midland	Native	2,703	1,376	1,327	1	3	20	26	90	79	110	92	122	94
	For.-born	278	156	122	----	----	1	4	4	9	15	6	15	4
Missaukee	Native	1,331	689	642	----	----	23	14	29	29	52	45	52	31
	For.-born	228	126	102	----	----	3	2	10	10	15	5	9	5
Monroe	Native	7,698	4,078	3,620	2	2	49	57	183	159	225	144	457	240
	For.-born	142	73	69	----	----	----	2	3	2	10	6	11	3
Montcalm	Native	7,598	3,764	3,834	4	----	52	56	182	149	346	264	380	245
	For.-born	393	198	195	----	----	2	1	10	4	19	16	23	13
Montmorency	Native	426	231	195	----	1	10	5	11	15	23	13	17	8
	For.-born	80	54	26	2	----	3	----	7	4	3	----	4	1
Muskegon	Native	8,168	4,068	4,100	2	----	46	39	137	123	176	123	198	130
	For.-born	890	445	445	1	----	9	2	16	11	17	9	30	18

school during the year ending June 1, 1894, by sex and nativity of pupils.

Time in school in months.																	
5 months.		6 months.		7 months.		8 months.		9 months.		10 months.		11 months.		12 months.		Unknown months.	
Males.	Females.	Males.	Females.	Males.	Females.	Males.	Females.	Males.	Females.	Males.	Females.	Males.	Females.	Males.	Females.	Males.	Females.
304	241	557	528	549	509	1,243	1,349	4,351	4,524	2,821	2,916	66	58	18	16	-----	1
29	24	45	34	70	56	132	150	616	608	364	376	32	41	8	7	-----	-----
8	2	9	14	13	9	19	24	122	106	7	6	-----	-----	-----	-----	1	1
1	2	2	4	3	1	4	1	15	4	1	1	-----	-----	-----	-----	-----	-----
58	53	78	70	23	43	83	91	140	162	27	24	-----	-----	1	-----	4	4
4	2	8	8	1	4	6	15	21	24	1	4	-----	-----	-----	-----	-----	-----
198	130	266	232	237	202	583	571	755	690	666	688	1	1	-----	1	21	16
21	9	18	21	6	16	36	25	41	40	43	54	-----	-----	-----	-----	2	3
115	127	118	117	116	129	125	124	73	76	36	31	1	-----	1	-----	4	7
4	11	4	4	9	5	6	3	5	9	2	2	-----	-----	-----	-----	-----	-----
172	126	454	367	241	185	603	630	2,295	2,302	507	559	3	190	3	2	12	11
2	-----	13	11	5	4	13	18	40	44	4	6	-----	27	-----	-----	1	-----
122	91	188	149	166	142	259	250	609	639	461	532	-----	-----	-----	-----	-----	-----
4	-----	2	9	6	5	5	8	11	17	10	18	-----	-----	-----	-----	-----	-----
1	-----	6	10	6	9	7	9	3	1	70	96	-----	-----	-----	-----	-----	-----
-----	3	2	1	5	1	3	4	2	1	47	58	-----	-----	-----	-----	-----	-----
34	34	138	121	22	27	54	61	88	96	64	78	-----	-----	-----	-----	-----	-----
14	16	18	19	5	11	17	18	19	24	17	7	-----	-----	-----	-----	-----	-----
129	96	211	199	178	139	608	545	956	1,000	864	850	4	5	-----	3	2	1
10	10	22	13	13	9	30	21	48	49	37	49	-----	-----	-----	-----	-----	-----
119	88	146	127	133	124	257	239	619	628	869	905	9	6	1	1	-----	1
17	9	24	19	13	19	29	37	104	83	148	134	1	2	-----	-----	-----	1
9	7	6	5	3	7	1	1	3	-----	-----	-----	-----	-----	-----	-----	-----	-----
-----	-----	-----	2	-----	-----	-----	-----	-----	-----	-----	-----	-----	-----	-----	-----	-----	-----
69	63	104	96	156	141	178	166	1,346	1,327	1,187	1,232	-----	-----	1	3	1	1
21	20	40	25	55	52	65	39	236	257	250	226	-----	-----	-----	2	-----	-----
78	67	173	130	146	167	252	274	591	579	352	408	2	-----	5	3	-----	-----
12	6	22	10	7	17	22	20	73	72	48	59	2	-----	-----	1	-----	-----
154	112	324	309	182	220	282	288	550	595	367	404	3	4	2	5	-----	-----
6	9	16	14	5	6	12	22	33	32	26	19	-----	-----	-----	-----	-----	-----
77	60	136	91	72	53	214	216	350	363	771	793	2	2	-----	-----	-----	-----
11	13	29	16	14	15	48	41	55	62	148	148	-----	-----	1	1	-----	1
106	74	183	167	155	163	237	258	146	144	206	227	-----	-----	-----	-----	-----	-----
12	6	29	14	8	18	37	25	16	23	19	13	-----	-----	-----	-----	-----	-----
41	34	71	66	46	55	59	44	281	288	35	32	-----	4	-----	-----	-----	-----
12	3	17	11	6	7	11	11	36	42	5	5	-----	-----	2	1	-----	-----
272	148	387	306	285	265	664	609	879	1,011	647	652	1	1	-----	2	27	24
1	2	6	10	3	1	13	7	13	21	13	15	-----	-----	-----	-----	-----	-----
187	185	518	455	264	272	458	529	965	1,123	406	550	-----	3	1	-----	1	3
14	11	28	22	16	21	14	23	57	62	15	22	-----	-----	-----	-----	-----	-----
24	15	38	36	25	24	29	33	32	30	22	15	-----	-----	-----	-----	-----	-----
2	2	10	4	7	3	4	1	1	4	11	7	-----	-----	-----	-----	-----	-----
144	119	240	234	227	243	291	296	882	995	1,702	1,781	5	6	18	11	-----	-----
13	9	33	32	14	18	26	28	84	89	192	222	1	4	9	3	-----	-----

TABLE XXXI.—CONCLUDED.—*Time of attendance of pupils who attended school*

Counties.	Nativity stated.	All pupils.			Time in school in months.									
					Under 1 month.		1 month.		2 months.		3 months.		4 months.	
		Totals.	Males.	Females.	Males.	Females.	Males.	Females.	Males.	Females.	Males.	Females.	Males.	Females.
Newaygo	Native	4,247	2,119	2,098	4	3	37	49	136	121	203	150	200	142
	For.-born	197	103	94	1	---	5	2	2	4	10	4	16	10
Oakland	Native	8,015	4,047	3,968	4	5	52	54	120	107	195	145	386	211
	For.-born	440	230	210	---	---	5	4	3	6	12	8	18	18
Oceana	Native	3,712	1,938	1,774	---	---	35	21	109	86	140	112	329	175
	For.-born	204	112	92	---	---	2	---	[illegible]	3	12	7	18	10
Ogemaw	Native	1,022	515	507	---	---	17	17	29	31	53	50	26	21
	For.-born	219	102	117	---	2	3	4	8	7	7	12	8	7
Ontonagon	Native	920	456	464	---	---	1	1	[illegible]	4	17	22	8	14
	For.-born	141	72	69	---	---	1	2	---	---	2	5	1	---
Osceola	Native	3,770	1,957	1,813	1	2	54	42	113	74	192	139	174	118
	For.-born	336	184	152	---	---	6	4	22	6	19	16	13	5
Oscoda	Native	311	163	148	---	1	2	10	11	10	41	31	27	17
	For.-born	13	12	1	---	---	1	---	3	---	---	---	1	---
Otsego	Native	767	361	406	---	---	6	10	18	26	40	31	50	39
	For.-born	126	64	62	---	---	4	---	2	4	5	8	6	6
Ottawa	Native	8,669	4,451	4,218	4	2	56	47	116	143	224	173	293	144
	For.-born	780	413	367	1	---	5	8	9	9	22	19	39	20
Presque Isle	Native	866	471	395	1	1	11	8	21	20	57	42	33	24
	For.-born	82	47	35	---	---	4	3	6	---	8	3	4	9
Roscommon	Native	242	126	116	---	---	1	1	6	4	24	15	3	3
	For.-born	35	14	21	---	---	2	1	1	---	---	4	4	1
Saginaw	Native	15,731	7,939	7,792	1	4	75	80	201	204	287	223	357	203
	For.-born	1,507	764	743	---	1	6	7	29	23	34	25	45	20
Sanilac	Native	7,104	3,667	3,437	4	10	135	134	253	206	359	290	338	208
	For.-born	1,482	814	668	1	2	21	18	57	41	113	66	97	39
Schoolcraft	Native	932	474	458	---	1	10	15	23	24	26	22	22	21
	For.-born	244	118	126	---	---	1	2	4	12	8	4	5	4
Shiawassee	Native	6,835	3,498	3,337	---	---	33	39	84	89	155	116	301	179
	For.-born	287	153	134	---	---	---	1	6	7	9	4	12	5
St. Clair	Native	10,072	5,199	4,873	2	---	76	81	210	174	241	189	358	200
	For.-born	1,685	878	807	---	---	10	6	22	20	50	30	41	24
St. Joseph	Native	5,222	2,691	2,531	---	2	16	14	57	49	99	74	258	144
	For.-born	112	55	57	---	---	1	---	2	1	4	---	12	4
Tuscola	Native	7,447	3,832	3,615	7	6	86	83	185	178	287	217	335	230
	For.-born	642	311	331	---	---	9	8	15	16	39	26	33	18
Van Buren	Native	6,993	3,571	3,422	1	1	35	39	116	117	181	135	330	190
	For.-born	107	59	48	---	---	1	---	---	---	4	---	4	1
Washtenaw	Native	9,266	4,788	4,478	2	---	28	28	107	100	179	135	395	196
	For.-born	447	237	210	---	---	3	3	3	5	15	6	17	10
Wayne	Native	43,763	22,281	21,482	2	1	116	128	364	342	419	367	486	350
	For.-born	8,252	4,252	4,000	---	---	19	23	52	58	62	72	66	59
Wexford	Native	2,871	1,376	1,495	4	---	40	44	73	88	99	75	116	78
	For.-born	214	105	109	---	---	1	1	7	4	5	8	12	8

during the year ending June 1, 1894, by sex and nativity of pupils.

Time in school in months.																	
5 months.		6 months.		7 months.		8 months.		9 months.		10 months.		11 months.		12 months.		Unknown months.	
Males.	Females.	Males.	Females.	Males.	Females.	Males.	Females.	Males.	Females.	Males.	Females.	Males.	Females.	Males.	Females.	Males.	Females.
138	124	279	256	178	205	335	367	420	451	216	230	2	----	1	----	----	----
10	9	14	15	4	9	14	14	11	14	15	12	1	1	----	----	----	----
231	131	307	271	264	237	522	552	968	1,051	996	1,193	1	9	----	2	1	----
17	8	23	15	15	17	30	30	49	52	57	52	1	----	----	----	----	----
80	100	267	231	203	235	365	359	307	342	93	109	5	2	5	2	----	----
10	5	13	10	8	5	20	28	16	12	7	11	----	----	----	1	----	----
34	41	75	81	49	52	62	52	98	92	72	70	----	----	----	----	----	----
5	4	24	20	2	6	4	12	27	23	14	20	----	----	----	----	----	----
19	7	59	47	12	19	62	61	67	63	143	164	27	30	35	32	----	----
3	4	10	7	1	----	19	12	7	8	23	24	5	3	----	4	----	----
138	107	205	219	172	191	229	229	445	448	230	241	3	1	1	2	----	----
5	10	23	19	10	12	20	17	38	33	28	30	----	----	----	----	----	----
5	15	31	16	6	8	11	6	29	34	----	----	----	----	----	----	----	----
----	----	1	----	2	----	1	1	2	----	1	----	----	----	----	----	----	----
22	20	39	35	36	37	57	71	81	116	12	20	----	1	----	----	----	----
6	6	5	6	7	7	4	6	16	15	9	4	----	----	----	----	----	----
198	130	288	243	250	244	574	586	1,043	1,072	1,396	1,432	5	2	3	----	1	----
18	13	29	24	18	28	48	46	100	84	124	116	----	----	----	----	----	----
181	168	126	113	15	4	3	1	5	6	17	8	1	----	----	----	----	----
10	14	6	3	4	2	1	----	4	1	----	----	----	----	----	----	----	----
6	11	23	12	3	3	1	2	59	65	----	----	----	----	----	----	----	----
----	3	1	3	----	----	----	----	6	9	----	----	----	----	----	----	----	----
262	195	442	383	347	388	959	994	1,872	1,843	3,028	3,193	18	10	88	69	2	3
19	24	62	45	30	36	90	106	161	154	277	292	3	2	8	8	----	----
261	209	433	353	302	333	504	528	681	694	393	466	2	5	2	1	----	----
78	49	99	82	52	47	102	89	133	152	60	80	1	3	----	----	----	----
34	22	41	35	21	14	46	35	117	137	134	132	----	----	----	----	----	----
6	6	20	14	7	4	6	9	35	50	26	21	----	----	----	----	----	----
103	101	254	258	169	148	677	586	696	673	1,023	1,135	2	8	1	5	----	----
6	2	15	8	6	4	18	17	31	23	49	63	----	----	----	----	1	----
264	205	406	374	388	339	695	669	1,388	1,419	1,171	1,221	----	1	----	----	----	1
56	25	67	55	31	45	87	85	278	263	236	253	----	----	----	----	----	1
104	54	201	139	150	128	386	383	1,070	1,191	346	351	2	----	1	----	1	2
1	----	6	2	2	2	3	11	18	26	6	11	----	----	----	----	----	----
239	189	336	307	334	313	542	567	859	891	614	626	1	3	4	4	3	1
26	23	31	27	21	19	35	47	56	63	46	84	----	----	----	----	----	----
161	101	400	363	256	224	605	606	1,217	1,366	269	279	----	----	----	----	----	1
2	----	8	3	6	5	4	3	23	23	7	13	----	----	----	----	----	----
207	142	347	241	207	195	542	547	1,492	1,556	1,212	1,276	3	5	----	1	67	56
5	10	17	10	10	6	28	17	80	58	54	79	----	----	----	----	5	6
434	335	773	713	557	498	1,979	2,071	9,762	9,348	6,926	6,870	258	229	194	218	11	12
60	57	150	131	108	81	331	323	1,981	1,830	1,321	1,285	60	52	39	29	3	----
106	120	150	144	136	185	152	184	441	523	45	46	3	3	----	----	11	5
6	3	11	8	4	8	8	18	46	45	4	5	----	----	1	----	----	1

TABLE XXXII.—*Time of attendance of pupils who attended school during the*

Incorporated cities.	Nativity stated.	All pupils.			Time in school in months.									
					Under 1 month.		1 month.		2 months.		3 months.		4 months.	
		Totals.	Males.	Females.	Males.	Females.	Males.	Females.	Males.	Females.	Males.	Females.	Males.	Females.
All cities	Totals	158,456	79,286	79,170	10	11	390	420	1,076	1,110	1,327	1,254	1,025	956
	Native	137,169	68,405	68,764	8	10	309	362	925	964	1,152	1,073	830	788
	For.-born	21,287	10,881	10,406	2	1	81	58	151	146	175	181	195	168
Adrian	Native	1,764	917	847	-----	-----	[illegible]	2	14	18	29	17	4	6
	For.-born	63	28	35	-----	-----	-----	1	2	-----	-----	2	-----	-----
Albion	Native	1,101	559	542	-----	-----	4	2	3	2	23	16	1	1
	For.-born	90	49	41	-----	-----	-----	-----	1	-----	-----	1	-----	-----
Alpena	Native	2,014	968	1,046	-----	-----	6	7	23	22	15	19	19	14
	For.-born	434	207	227	-----	-----	5	3	2	4	7	[illegible]	4	1
Ann Arbor	Native	2,284	1,222	1,062	-----	-----	1	1	6	4	3	7	8	13
	For.-born	173	80	93	-----	-----	-----	-----	-----	1	1	-----	2	-----
Au Sable	Native	516	263	253	-----	1	2	2	5	8	4	[illegible]	3	5
	For.-born	124	56	68	-----	-----	1	-----	-----	-----	1	-----	1	2
Battle Creek	Native	2,914	1,437	1,477	-----	-----	6	6	32	48	33	26	20	18
	For.-born	184	98	86	-----	-----	-----	2	1	1	6	1	1	-----
Bay City	Native	5,542	2,714	2,828	-----	-----	11	4	15	13	23	19	20	17
	For.-born	848	393	455	-----	-----	1	1	1	-----	4	3	2	2
Belding	Native	509	256	253	-----	-----	2	-----	4	12	5	6	7	7
	For.-born	14	4	10	-----	-----	-----	1	1	1	-----	-----	-----	-----
Benton Harbor	Native	1,026	535	491	-----	-----	-----	[illegible]	6	7	19	20	9	4
	For.-born	54	29	25	-----	-----	-----	-----	2	-----	3	3	[illegible]	-----
Bessemer	Native	352	161	191	-----	-----	[illegible]	4	1	4	1	6	-----	2
	For.-born	128	67	61	-----	-----	-----	-----	-----	1	-----	-----	2	3
Big Rapids	Native	1,203	582	621	-----	-----	4	5	16	21	22	21	10	6
	For.-born	78	43	35	-----	-----	-----	-----	1	1	1	2	1	-----
Cadillac	Native	891	427	464	-----	-----	2	2	1	6	8	8	9	8
	For.-born	117	53	64	-----	-----	1	-----	-----	1	2	-----	4	6
Charlotte	Native	829	428	401	-----	-----	2	-----	7	6	22	17	5	-----
	For.-born	18	13	5	-----	-----	-----	-----	-----	-----	-----	-----	-----	1
Cheboygan	Native	1,125	571	554	-----	-----	6	2	7	16	5	7	13	13
	For.-born	293	136	157	-----	-----	3	3	3	1	2	5	3	1
Clare	Native	278	148	130	-----	-----	2	1	5	5	5	4	2	1
	For.-born	38	25	13	-----	-----	-----	-----	2	-----	-----	-----	-----	-----
Coldwater	Native	1,001	483	518	-----	-----	4	4	13	17	11	13	6	4
	For.-born	16	12	4	-----	-----	-----	-----	-----	-----	1	-----	-----	-----
Corunna	Native	303	148	155	-----	-----	-----	2	2	2	5	4	4	6
	For.-born	12	7	5	-----	-----	-----	-----	-----	-----	-----	-----	-----	1
Detroit	Native	33,673	17,063	16,610	2	-----	59	65	209	204	197	191	164	152
	For.-born	7,229	3,710	3,519	-----	-----	14	17	42	50	43	54	36	53

year ending June 1, 1894, by sex and nativity of pupils, for the incorporated cities.

Time in school in months.																	
5 months.		6 months.		7 months.		8 months.		9 months.		10 months.		11 months.		12 months.		Unknown months.	
Males.	Females.	Males.	Females.	Males.	Females.	Males.	Females.	Males.	Females.	Males.	Females.	Males.	Females.	Males.	Females.	Males.	Females.
1,008	949	1,996	1,925	1,566	1,640	5,351	5,207	32,428	31,963	31,911	32,598	422	400	413	409	363	328
824	787	1,648	1,615	1,299	1,382	4,510	4,404	27,977	27,840	27,933	28,588	326	302	344	356	320	293
184	162	348	310	267	258	841	803	4,451	4,123	3,978	4,010	96	98	69	53	43	35
9	10	37	42	22	16	20	34	767	695	8	6	1	1	-----	-----	-----	-----
-----	-----	4	6	1	1	-----	-----	21	25	-----	-----	-----	-----	-----	-----	-----	-----
4	2	13	9	4	5	15	16	441	444	38	40	9	3	4	2	-----	-----
1	-----	1	3	-----	-----	2	-----	36	29	-----	-----	4	4	4	4	-----	-----
26	13	29	31	24	19	67	66	574	643	177	203	1	1	-----	-----	7	[illegible]
6	3	9	12	6	5	15	12	128	136	21	39	-----	-----	1	-----	3	3
6	8	19	14	5	10	218	187	460	393	463	402	1	-----	-----	-----	32	23
1	1	2	2	1	1	17	13	32	30	23	43	-----	-----	-----	-----	1	2
2	6	9	7	14	7	60	47	9	6	155	158	-----	-----	-----	-----	-----	-----
-----	-----	3	5	3	3	6	15	3	3	38	40	-----	-----	-----	-----	-----	-----
23	28	43	33	39	33	83	77	522	499	635	707	-----	1	1	1	-----	-----
6	2	3	7	1	4	5	2	49	27	26	40	-----	-----	-----	-----	-----	-----
17	19	44	50	40	36	120	114	1,163	1,184	1,223	1,332	-----	4	-----	-----	38	36
4	5	11	5	7	9	30	13	144	136	187	278	-----	-----	-----	-----	2	3
6	9	10	12	7	6	21	21	68	62	126	118	-----	-----	-----	-----	-----	-----
-----	-----	-----	-----	-----	-----	-----	-----	1	-----	2	8	-----	-----	-----	-----	-----	-----
10	4	14	21	5	10	21	16	447	400	-----	2	-----	-----	-----	1	4	4
-----	2	-----	-----	2	-----	-----	-----	19	20	1	-----	-----	-----	-----	-----	-----	-----
1	2	2	4	14	13	122	119	16	37	1	-----	1	-----	-----	-----	-----	-----
1	2	4	3	14	4	41	43	5	5	-----	-----	-----	-----	-----	-----	-----	-----
7	11	24	20	11	13	30	30	143	157	311	332	2	-----	2	5	-----	-----
-----	-----	3	1	-----	-----	3	5	10	8	24	18	-----	-----	-----	-----	-----	-----
13	10	16	22	12	22	42	42	287	314	32	26	-----	-----	-----	-----	5	4
-----	1	2	3	1	3	4	11	35	36	3	3	-----	-----	1	-----	-----	-----
9	5	12	11	10	7	19	19	31	20	311	316	-----	-----	-----	-----	-----	-----
-----	-----	-----	-----	-----	-----	2	1	3	-----	8	3	-----	-----	-----	-----	-----	-----
13	15	13	11	17	23	44	35	196	183	232	230	-----	-----	-----	-----	24	19
11	7	5	1	1	2	12	17	42	39	47	74	-----	-----	-----	-----	7	7
1	2	6	5	4	3	9	10	79	76	33	21	-----	-----	1	2	1	-----
-----	-----	-----	-----	2	1	2	2	15	9	3	1	1	-----	-----	-----	-----	-----
5	5	26	23	14	8	26	22	208	248	167	169	-----	1	-----	-----	3	4
-----	-----	-----	-----	1	-----	1	-----	6	4	3	-----	-----	-----	-----	-----	-----	-----
-----	2	2	8	1	-----	11	9	7	4	115	114	-----	-----	1	4	-----	-----
-----	-----	-----	-----	-----	-----	3	1	-----	-----	4	3	-----	-----	-----	-----	-----	-----
151	143	316	294	213	228	1,251	1,270	8,581	8,221	5,494	5,420	229	203	193	217	4	2
39	39	95	83	73	55	265	261	1,830	1,684	1,177	1,148	55	46	38	29	3	-----

TABLE XXXII.—CONTINUED.—*Time of attendance of pupils who attended*

Incorporated cities.	Nativity stated.	All pupils.			Time in school in months.									
					Under 1 month.		1 month.		2 months.		3 months.		4 months.	
		Totals.	Males.	Females.	Males.	Females.	Males.	Females.	Males.	Females.	Males.	Females.	Males.	Females.
Dowagiac	Native	668	337	331			3	1	7	4	8	13	4	5
	For.-born	20	13	7					1					
Eaton Rapids	Native	432	235	197			1		2	1	8	6	8	6
	For.-born	1	1											
Escanaba	Native	1,378	661	717	1		4	7	10	15	9	26	8	10
	For.-born	215	109	106			1	1	1	3	4	7	1	2
Flint	Native	1,981	958	1,023	1	1	7	10	10	7	6	10	5	15
	For.-born	195	100	95					1			1	1	2
Gladstone	Native	244	128	116			1	3	4	9	9	1	9	10
	For.-born	76	38	38			2		4	3	3	4	1	2
Gladwin	Native	172	70	102			1		5	6	3	7	2	6
	For.-born	21	10	11					2		1	1		
Grand Haven	Native	1,164	570	594			4	8	2	1	27	27	2	
	For.-born	80	44	36			1	1			1	1	5	
Grand Ledge	Native	413	196	217		1	8	6	11	7	6	4	3	5
	For.-born	12	8	4										
Grand Rapids	Native	13,140	6,482	6,658		2	14	19	51	46	96	90	80	102
	For.-born	2,310	1,168	1,142			8	6	13	14	14	9	23	14
Greenville	Native	596	271	325			1		16	13	6	5	5	2
	For.-born	27	13	14					4	1				
Harrison	Native	138	69	69			1		1	7		1		
	For.-born	18	8	10								1		
Hastings	Native	662	319	343				1	1	4	9	10	4	6
	For.-born	19	10	9										
Hillsdale	Native	893	438	455			3	1	2	6	13	13	4	7
	For.-born	24	15	9							1			
Holland	Native	1,241	646	595			1		11	19	10	5	6	10
	For.-born	221	134	87				1	2	2	3	2	8	4
Hudson	Native	494	238	256				2	1	4	5	9	4	2
	For.-born													
Ionia	Native	1,007	527	480			3	5	8	11	9	7	6	7
	For.-born	58	35	23								2		
Iron Mountain	Native	981	489	492			2	2	2	3	5	6	8	14
	For.-born	421	221	200			1	1	3	2	1	1	8	7
Ironwood	Native	1,051	530	521			5	6	14	7	14	23	19	21
	For.-born	448	242	206				2	1	6	3	6	8	9
Ishpeming	Native	1,788	905	883			8	9	15	13	10	14	20	11
	For.-born	408	231	177			8	1	1	1	2	6	4	2
Jackson	Native	3,670	1,842	1,828			8	11	16	14	29	24	24	18
	For.-born	194	107	87					1			1	2	2
Kalamazoo	Native	3,108	1,507	1,601			3	3	11	13	19	25	24	19
	For.-born	361	180	181					2	2	4	3	6	
Lansing	Native	3,199	1,719	1,480			9	15	34	48	40	42	18	12
	For.-born	315	215	100			1	2	5	3	2	2		

school during the year ending June 1, 1894, by sex and nativity of pupils.

Time in school in months.																	
5 months.		6 months.		7 months.		8 months.		9 months.		10 months.		11 months.		12 months.		Unknown months.	
Males.	Females.	Males.	Females.	Males.	Females.	Males.	Females.	Males.	Females.	Males.	Females.	Males.	Females.	Males.	Females.	Males.	Females.
6	3	3	10	3	3	[illegible]	7	45	41	250	243					2	1
								2	2	10	5						
5	4	8	6	4	8	13	13	7	12	180	140					1	1
										1							
13	10	14	8	8	8	13	21	22	25	544	577					15	10
1	2	1	3	1	1	6	6	6	[illegible]	85	73					2	2
9	14	15	15	24	17	44	52	497	494	327	371		1		1	13	15
1	2		2	1	2	7	4	58	52	29	29					2	1
8	3	8	7	4	7	27	22	46	46	12	8						
2	1	2	1	2	1	7	11	11	11	4	4						
1	1	2	6	3	2	3	4	26	42	24	27						1
1	2	1						3	4	1	4					1	
8	10			1	1	5	4	2	8	519	535						
1	1					1				35	33						
1	2	12	6	9	8	14	5	101	116	37	56						1
				1				6	2	1	1						1
82	87	130	142	267	258	481	486	2,702	2,771	2,508	2,592	57	50	14	13		
18	18	24	20	55	44	109	118	512	488	355	366	29	38	8	7		
1	2	16	16	2	6	[illegible]	[illegible]	51	68	167	207						
	1							3	3	[illegible]	9						
3		4	3	1	1		1	59	56								
						1	1	7	8								
1	4	5	6	6	21	13	11	43	51	237	228		1				
		1				1		2	2	6	7						
1		20	29	2	2	3	6	285	279	105	112						
			1	1				9	6	4	2						
6	4	19	20	10	3	20	22	259	179	304	332						
2		4	4		7	13	8	63	27	39	32						
5	1	11	13	7	8	7	6	156	162	42	49						
5	6	18	19	11	16	39	23	147	141	281	245						
1				1		3	3	6	6	24	12						
4	5	24	21	7	8	34	35	86	110	303	275	1	1			13	12
1	4	3	8	4		18	18	36	27	139	127					7	5
12	18	29	36	27	17	43	36	315	291	48	66					4	
7	7	19	15	8	10	15	23	163	107	18	21						
22	24	16	12	15	19	79	76	560	574	160	130						1
5	4	7		9	6	23	17	123	104	49	36						
30	18	65	46	20	37	136	118	1,318	1,332	120	122			24	28	52	60
2	1	7	3			9	6	78	70	4	3					4	1
22	18	36	35	45	54	200	230	1,009	1,048	133	150	4	6	1			
2	1	6	9	7	4	16	23	125	117	12	20						
16	21	33	37	40	33	52	58	491	550	978	658	4	5	4	1		
1	2	2	5	4	4	6	3	32	30	161	47	1	2				

TABLE XXXII.—CONTINUED.—*Time of attendance of pupils who attended*

Incorporated cities.	Nativity stated.	All pupils.			Time in school in months.									
					Under 1 month.		1 month.		2 months.		3 months.		4 months.	
		Totals.	Males.	Females.	Males.	Females.	Males.	Females.	Males.	Females.	Males.	Females.	Males.	Females.
Lapeer	Native	588	294	294			1		1		2	1	2	6
	For.-born	26	11	15						1		1		
Ludington	Native	1,603	781	822			5	3	8	7	12	7	11	3
	For.-born	255	129	126			1		2	2	2	3	5	1
Manistee	Native	2,454	1,223	1,231			4	5	16	12	25	13	21	20
	For.-born	409	219	190	1		4	2	3	5	6	2	9	5
Marine City	Native	635	304	331			3	4	5	10	8	5	7	2
	For.-born	113	65	48				1	2	1	2	1		
Marquette	Native	1,599	770	829			1	4	8	6	11	8	6	5
	For.-born	286	131	155			2	2	3	1	2	1	1	1
Marshall	Native	865	406	459				1	3	1	6	9	7	4
	For.-born	21	13	8										
Mason	Native	309	153	156			1	3	1	4	6	2	5	3
	For.-born	9	4	5										
Menominee	Native	1,927	969	958			6	3	24	24	18	8	15	21
	For.-born	370	182	188			5	2	6		3	5	4	1
Midland	Native	513	243	270				1	4	6	5	7	5	6
	For.-born	41	23	18									1	
Monroe	Native	1,291	671	620			8	6	30	16	22	13	1	5
	For.-born	37	19	18							2	2		
Mount Clemens	Native	1,079	563	516	1		1	3	6	5	15	11	6	5
	For.-born	87	41	46			1			1	2		1	
Mount Pleasant	Native	679	308	371			6	5	6	12	13	9	6	4
	For.-born	84	40	44			1	1	1	1	2	1		
Muskegon	Native	4,375	2,112	2,263			19	15	55	51	38	29	31	26
	For -born	561	273	288			4		10	6	8	5	4	9
Negaunee	Native	1,020	510	510			10	6	11	2	6	6	4	3
	For.-born	227	118	109			1			1	1	2	4	5
Niles	Native	898	415	483				3	4	8	10	2	4	3
	For.-born	32	19	13									1	
North Muskegon	Native	185	81	104			1	3	4	5	2	4	5	2
	For.-born	34	20	14	1		3		1				1	
Norway	Native	431	206	225				1	1	3	5	6	2	6
	For.-born	225	121	104		1	1		2		6	3	5	6
Owosso	Native	1,464	711	753			1	4	4	4	14	10	4	2
	For.-born	106	50	56					1		1	1		
Pontiac	Native	1,057	506	551				9	7	7	12	7	14	8
	For.-born	56	27	29			1						1	2
Port Huron	Native	2,694	1,356	1,338			9	11	25	24	17	18	8	5
	For.-born	920	463	457			6	1	7	9	6	6	5	5
Saginaw	Native	8,090	4,013	4,077		1	7	11	34	24	67	68	43	28
	For.-born	808	387	421					2	2	11	6	13	5
Sault Ste. Marie	Native	845	408	437	1		3	1	7	11	12	9	5	5
	For.-born	463	233	230			4	4	9	8	2	3	8	7

school during the year ending June 1, 1894, by sex and nativity of pupils.

Time in school in months.																	
5 months.		6 months.		7 months.		8 months.		9 months.		10 months.		11 months.		12 months.		Unknown months.	
Males.	Females.	Males.	Females.	Males.	Females.	Males.	Females.	Males.	Females.	Males.	Females.	Males.	Females.	Males.	Females.	Males.	Females.
6	2	10	4	1	3	2	1	8	3	261	274						
2									1	[illegible]	12						
5	10	12	10	17	22	35	42	359	353	316	364			1	1		
3	2	[illegible]	4	4	8	11	9	50	49	42	48						
13	10	22	12	12	12	37	23	387	367	680	751	5	5	1	1		
3	3	4	3	3	4	6	7	82	64	97	93	1	2				
4	4	6	3	4	6	12	22	166	173	89	102						
3		4	3	1	5	5	2	38	22	10	12						1
5	6	34	38	8	6	16	9	439	440	241	304			1	3		
	1	14	13	1	3	1	3	58	77	49	53						
9	4	3	5	13	15	24	24	283	325	58	70						1
				1			1	7	5	5	2						
5	2	4	3	5		7	13	119	126								
								4	5								
15	6	34	31	17	17	43	50	202	203	594	594	1	1				
2	4	9	6	3	5	6	4	32	46	111	113			1	1		1
4	3	8	13	4	8	11	6	12	8	190	212						
		1		1	2	4			3	16	13						
7	3	33	17	21	13	48	37	77	88	418	414					6	8
1		1	1		1	4			4	11	10						
10	3	8	4	5	2	26	19	114	101	370	362					1	1
3	1		1			3		9	9	22	34						
9	[illegible]	16	25	8	12	27	33	192	237	25	28						
3	3	3	3	2	2	2	2	24	28	2	3						
37	37	41	44	17	28	75	63	584	682	1,199	1,275	5	6	11	7		
3	3	9	8	5	4	15	12	64	64	143	172		2	8	3		
10	10	11	15	14	8	31	23	70	66	343	371						
6	9	4	3	8	7	24	11	17	21	53	50						
6	3	[illegible]	7	3	2	3	9	227	266	146	176					6	4
		1				3	1	3	2	11	10						
2	1			1			5		1	66	83						
		1	1	1	2					11	9	1	2				
8	9	10	16		1	3	4	99	75	73	95					5	9
3	1	[illegible]	8			1	2	39	45	54	37					1	1
5	4	11	20	2	4	166	141	47	46	457	518						
		4	1			7	9	1	2	36	43						
11	6	21	11	8	10	33	32	39	50	360	402	1	9				
			1	3	2	1	1	2	1	18	22	1					
10	21	37	31	17	29	64	45	497	488	672	666						
19	8	14	18	3	10	36	27	185	183	182	190						
32	34	97	93	73	105	236	250	835	757	2,502	2,632	1	2	84	69	2	3
3	9	14	12	4	11	20	48	75	68	234	250	3	2	8	8		
10	4	13	21	9	10	24	19	63	65	252	285					9	7
7	5	12	11	3	6	11	10	35	42	138	133					4	1

TABLE XXXII.—CONCLUDED.—*Time of attendance of pupils who attended*

Incorporated cities.	Nativity stated.	All pupils.			Time in school in months.									
					Under 1 month.		1 month.		2 months.		3 months.		4 months.	
		Totals.	Males.	Females.	Males.	Females.	Males.	Females.	Males.	Females.	Males.	Females.	Males.	Females.
Stanton	Native	313	132	181	-----	-----	-----	2	1	3	5	4	[illegible]	3
	For.-born	9	4	5	-----	-----	-----	-----	-----	-----	-----	-----	-----	-----
St. Clair	Native	527	256	271	-----	-----	2	2	6	4	2	2	2	5
	For.-born	74	41	33	-----	-----	-----	-----	1	3	1	2	-----	1
St. Ignace	Native	400	193	207	-----	-----	3	2	-----	3	9	4	7	5
	For.-born	58	33	25	-----	-----	-----	-----	-----	-----	2	2	-----	-----
St. Joseph	Native	712	357	355	-----	-----	-----	-----	-----	5	4	4	6	5
	For.-born	105	48	57	-----	-----	-----	-----	1	3	1	-----	-----	1
St. Louis	Native	446	231	215	-----	-----	1	1	3	4	3	-----	3	1
	For.-born	15	7	8	-----	-----	-----	-----	-----	-----	-----	-----	1	-----
West Bay City	Native	2,404	1,228	1,176	2	4	15	29	29	19	21	15	20	26
	For.-born	356	179	177	-----	-----	-----	2	-----	3	4	5	3	3
Wyandotte	Native	859	456	403	-----	-----	2	2	11	8	6	10	4	8
	For.-born	61	33	28	-----	-----	-----	-----	-----	-----	1	-----	-----	-----
Ypsilanti	Native	1,162	530	632	-----	-----	-----	1	8	3	6	6	3	3
	For.-born	82	36	46	-----	-----	-----	-----	1	1	-----	3	3	-----

school during the year ending June 1, 1894, by sex and nativity of pupils.

Time in school in months.																	
5 months.		6 months.		7 months.		8 months.		9 months.		10 months.		11 months.		12 months.		Unknown months.	
Males.	Females.	Males.	Females.	Males.	Females.	Males.	Females.	Males.	Females.	Males.	Females.	Males.	Females.	Males.	Females.	Males.	Females.
------	------	10	9	6	3	14	13	4	6	86	138	------	------	------	------	------	------
------	------	------	------	------	------	1	------	------	------	3	5	------	------	------	------	------	------
6	4	11	7	7	3	18	16	27	20	175	207	------	1	------	------	------	------
2	------	3	------	------	------	7	4	3	1	24	22	------	------	------	------	------	------
2	3	12	10	8	17	27	38	62	48	63	77	------	------	------	------	------	------
------	------	2	------	1	1	4	5	9	10	15	7	------	------	------	------	------	------
5	5	5	7	7	2	5	5	299	303	2	------	------	------	------	------	24	19
3	8	3	2	------	1	1	------	37	46	------	------	------	------	------	1	2	------
3	3	3	7	1	------	7	4	58	61	149	134	------	------	------	------	------	------
------	------	1	------	------	1	------	------	1	------	4	7	------	------	------	------	------	------
12	19	38	27	25	41	68	59	376	390	604	541	2	------	1	------	15	6
3	1	5	3	15	14	21	6	40	51	88	84	------	------	------	------	------	2
8	7	3	6	4	3	20	12	43	31	354	321	1	------	------	------	------	------
1	------	------	------	------	1	3	------	7	7	21	20	------	------	------	------	------	------
1	9	6	9	10	4	11	11	63	79	388	473	------	------	------	------	34	33
------	1	2	3	1	1	1	2	5	4	19	27	------	------	------	------	4	4

TABLE XXXIII.—*As native and foreign-born, by sex, the number of persons who attended school during the year ending June 1, 1894, in the State, and in each county, township, incorporated village and city.*

State and counties.	Persons returned as having attended school during year ending June 1, 1894.								
	Aggregate of native and foreign-born pupils.			Pupils native.			Pupils foreign-born.		
	Totals.	Males.	Females.	Totals.	Males.	Females.	Totals.	Males.	Females.
State	474,672	242,607	232,065	431,767	220,362	211,405	42,905	22,245	20,660
Alcona	1,183	598	585	979	488	491	204	110	94
Alger	254	136	118	201	105	96	53	31	22
Allegan	9,299	4,778	4,521	9,101	4,672	4,429	198	106	92
Alpena	3,709	1,797	1,912	3,049	1,483	1,566	660	314	346
Antrim	2,813	1,449	1,364	2,580	1,336	1,244	233	113	120
Arenac	1,475	712	763	1,224	599	625	251	113	138
Baraga	753	406	347	632	338	294	121	68	53
Barry	5,698	2,978	2,720	5,627	2,936	2,691	71	42	29
Bay	13,183	6,569	6,614	11,567	5,785	5,782	1,616	784	832
Benzie	1,759	879	880	1,626	806	820	133	73	60
Berrien	10,187	5,292	4,895	9,659	5,005	4,654	528	287	241
Branch	5,558	2,910	2,648	5,482	2,860	2,622	76	50	26
Calhoun	10,246	5,251	4,995	9,868	5,042	4,826	378	209	169
Cass	4,749	2,505	2,244	4,703	2,476	2,227	46	29	17
Charlevoix	2,523	1,263	1,260	2,312	1,140	1,172	211	123	88
Cheboygan	2,941	1,513	1,428	2,456	1,260	1,196	485	253	232
Chippewa	2,696	1,337	1,359	1,751	856	895	945	481	464
Clare	1,609	806	803	1,397	698	699	212	108	104
Clinton	5,821	2,943	2,878	5,701	2,878	2,823	120	65	55
Crawford	554	302	252	508	273	235	46	29	17
Delta	3,479	1,723	1,756	2,897	1,438	1,459	582	285	297
Dickinson	2,634	1,322	1,312	1,823	897	926	811	425	386
Eaton	7,445	3,889	3,556	7,338	3,824	3,514	107	65	42
Emmet	2,137	1,050	1,087	1,994	982	1,012	143	68	75
Genesee	8,793	4,469	4,324	8,393	4,257	4,136	400	212	188
Gladwin	999	489	510	831	397	434	168	92	76
Gogebic	2,361	1,197	1,164	1,652	826	826	709	371	338
Grand Traverse	3,752	1,828	1,924	3,515	1,710	1,805	237	118	119
Gratiot	6,990	3,568	3,422	6,842	3,500	3,342	148	68	80
Hillsdale	6,622	3,434	3,188	6,556	3,400	3,156	66	34	32
Houghton	8,611	4,415	4,196	7,335	3,750	3,585	1,276	665	611
Huron	7,497	3,870	3,627	6,167	3,177	2,990	1,330	693	637
Ingham	8,799	4,685	4,114	8,360	4,403	3,957	439	282	157
Ionia	7,488	3,967	3,521	7,304	3,862	3,442	184	105	79
Iosco	2,778	1,401	1,377	2,346	1,190	1,156	432	211	221
Iron	1,041	540	501	817	427	390	224	113	111
Isabella	5,201	2,614	2,587	4,788	2,397	2,391	413	217	196
Jackson	9,117	4,661	4,456	8,759	4,475	4,284	358	186	172
Kalamazoo	7,867	4,049	3,818	7,382	3,802	3,580	485	247	238
Kalkaska	1,224	647	577	1,165	612	553	59	35	24
Kent	25,002	12,538	12,464	22,221	11,134	11,087	2,781	1,404	1,377
Keweenaw	462	250	212	417	220	197	45	30	15
Lake	1,233	606	627	1,105	547	558	128	59	69
Lapeer	6,779	3,562	3,217	6,351	3,339	3,012	428	223	205
Leelanau	1,981	1,027	954	1,871	967	904	110	60	50

TABLE XXXIII.—CONTINUED.—*Pupils by sex and nativity.*

Counties.	Persons returned as having attended school during year ending June 1, 1894.								
	Aggregate of native and foreign-born pupils.			Pupils native.			Pupils foreign-born.		
	Totals.	Males.	Females.	Totals.	Males.	Females.	Totals.	Males.	Females.
Lenawee	10,400	5,297	5,103	10,176	5,198	4,978	224	99	125
Livingston	4,564	2,375	2,189	4,434	2,312	2,122	130	63	67
Luce	378	171	207	238	108	130	140	63	77
Mackinac	1,302	653	649	1,049	525	524	253	128	125
Macomb	6,975	3,613	3,362	6,604	3,413	3,191	371	200	171
Manistee	5,781	2,961	2,820	4,994	2,522	2,472	787	439	348
Manitou	168	77	91	161	74	87	7	3	4
Marquette	7,819	3,954	3,865	6,424	3,228	3,196	1,395	726	669
Mason	4,268	2,187	2,081	3,848	1,971	1,877	420	216	204
Mecosta	5,111	2,578	2,533	4,853	2,443	2,410	258	135	123
Menominee	4,340	2,209	2,131	3,633	1,843	1,790	707	366	341
Midland	2,981	1,532	1,449	2,703	1,376	1,327	278	156	122
Missaukee	1,559	815	744	1,331	689	642	228	126	102
Monroe	7,840	4,151	3,689	7,698	4,078	3,620	142	73	69
Montcalm	7,991	3,962	4,029	7,598	3,764	3,834	393	198	195
Montmorency	506	285	221	426	231	195	80	54	26
Muskegon	9,058	4,513	4,545	8,168	4,068	4,100	890	445	445
Newaygo	4,414	2,252	2,192	4,247	2,149	2,098	197	103	94
Oakland	8,455	4,277	4,178	8,015	4,047	3,968	440	230	210
Oceana	3,916	2,050	1,866	3,712	1,938	1,774	204	112	92
Ogemaw	1,241	617	624	1,022	515	507	219	102	117
Ontonagon	1,061	528	533	920	456	464	141	72	69
Osceola	4,106	2,141	1,965	3,770	1,957	1,813	336	184	152
Oscoda	324	175	149	311	163	148	13	12	1
Otsego	893	425	468	767	361	406	126	64	62
Ottawa	9,449	4,864	4,585	8,669	4,451	4,218	780	413	367
Presque Isle	948	518	430	866	471	395	82	47	35
Roscommon	277	140	137	242	126	116	35	14	21
Saginaw	17,238	8,703	8,535	15,731	7,939	7,792	1,507	764	743
Sanilac	8,586	4,481	4,105	7,104	3,667	3,437	1,482	814	668
Schoolcraft	1,176	592	584	932	474	458	244	118	126
Shiawassee	7,122	3,651	3,471	6,835	3,498	3,337	287	153	134
St. Clair	11,757	6,077	5,680	10,072	5,199	4,873	1,685	878	807
St. Joseph	5,334	2,746	2,588	5,222	2,691	2,531	112	55	57
Tuscola	8,089	4,143	3,946	7,447	3,832	3,615	642	311	331
Van Buren	7,100	3,630	3,470	6,993	3,571	3,422	107	59	48
Washtenaw	9,713	5,025	4,688	9,266	4,788	4,478	447	237	210
Wayne	52,015	26,533	25,482	43,763	22,281	21,482	8,252	4,252	4,000
Wexford	3,085	1,481	1,604	2,871	1,376	1,495	214	105	109

TABLE XXXIII.—CONTINUED.—*Pupils by sex and nativity.*

State, counties, townships, incorporated villages and cities.	Persons returned as having attended school during year ending June 1, 1894.								
	Aggregate of native and foreign-born pupils.			Pupils native.			Pupils foreign-born.		
	Totals.	Males.	Females.	Totals.	Males.	Females.	Totals.	Males.	Females.
State	474,672	242,607	232,065	431,767	220,362	211,405	42,905	22,245	20,660
ALCONA CO.	1,183	598	585	979	488	491	204	110	94
Alcona	164	89	75	132	75	57	32	14	18
Caledonia	52	27	25	31	14	17	21	13	8
Curtis	71	30	41	61	26	35	10	4	6
Greenbush	70	38	32	59	28	31	11	10	1
Gustin	134	69	65	116	60	56	18	9	[illegible]
Harrisville	355	166	189	314	142	172	41	24	17
Hawes	68	37	31	42	24	18	26	13	13
Haynes	178	91	87	148	75	73	30	16	14
Mikado	54	30	24	43	25	18	11	5	6
Millen	17	7	10	15	6	9	2	1	1
Mitchell	20	14	6	18	13	5	2	1	1
Harrisville village	127	61	66	115	53	62	12	8	4
ALGER CO.	254	136	118	201	105	96	53	31	22
Autrain	44	26	18	38	22	16	6	4	2
Burt	45	23	22	34	16	18	11	7	4
Mathias	41	20	21	31	15	16	10	5	5
Munising	85	46	39	66	34	32	19	12	7
Onota	18	8	10	14	7	7	4	1	3
Rock River	21	13	8	18	11	7	3	2	1
ALLEGAN CO.	9,299	4,778	4,521	9,101	4,672	4,429	198	106	92
Allegan	800	384	416	787	376	411	13	8	5
Casco	439	222	217	431	219	212	8	3	5
Cheshire	369	182	187	369	182	187	------	------	------
Clyde	207	110	97	205	108	97	2	2	------
Dorr	454	234	220	441	227	214	13	7	6
Fillmore	544	288	256	530	282	248	14	6	8
Ganges	352	179	173	350	177	173	2	2	------
Gun Plain	575	295	280	569	291	278	[illegible]	4	2
Heath	223	121	102	199	108	91	24	13	11
Hopkins	385	210	175	380	208	172	5	2	3
Laketown	237	109	128	216	100	116	21	9	12
Lee	285	153	132	285	153	132	------	------	------
Leighton	300	144	156	294	141	153	6	3	3
Manlius	321	188	133	301	176	125	20	12	8
Martin	281	142	139	279	141	138	2	1	1
Monterey	353	167	186	350	165	185	3	2	1
Otsego	637	311	326	627	309	318	10	2	8
Overisal	502	279	223	489	273	216	13	6	7
Pine Plains	91	39	52	90	39	51	1	------	1
Salem	437	243	194	430	238	192	7	5	2
Saugatuck	535	278	257	516	265	251	19	13	6
Trowbridge	304	152	152	303	151	152	1	1	------
Watson	293	142	151	285	137	148	8	5	3
Wayland	375	206	169	375	206	169	------	------	------

TABLE XXXIII.—CONTINUED.—*Pupils by sex and nativity.*

Counties, townships, incorporated villages and cities	Persons returned as having attended school during year ending June 1, 1894.								
	Aggregate of native and foreign-born pupils.			Pupils native.			Pupils foreign-born.		
	Totals.	Males.	Females.	Totals.	Males.	Females.	Totals.	Males.	Females.
ALLEGAN CO.—*Continued.*									
Incorporated villages	1,681	817	864	1,652	803	849	29	14	15
Allegan	544	257	287	533	250	283	11	7	4
Douglas	114	68	46	109	64	45	5	4	1
Fennville	99	57	42	99	57	42	------	------	------
Otsego	362	166	196	354	165	189	8	1	7
Plainwell	298	151	147	295	149	146	3	2	1
Saugatuck	165	73	92	163	73	90	2	------	2
Wayland	99	45	54	99	45	54	------	------	------
ALPENA CO.	3,709	1,797	1,912	3,049	1,483	1,566	660	314	346
Alpena	281	134	147	239	112	127	42	22	20
Green	116	63	53	97	50	47	19	13	6
Long Rapids	236	119	117	205	103	102	31	16	15
Maple Ridge	150	70	80	137	67	70	13	3	10
Ossineke	40	20	20	28	14	14	12	6	6
Sanborn	112	49	63	81	38	43	31	11	20
Wilson	326	167	159	248	131	117	78	36	42
Alpena city	2,448	1,175	1,273	2,014	968	1,046	434	207	227
ANTRIM CO.	2,813	1,449	1,364	2,580	1,336	1,244	233	113	120
Banks	318	170	148	285	156	129	33	14	19
Central Lake	236	126	110	215	121	94	21	5	16
Chestonia	82	44	38	73	36	37	9	8	1
Custar	115	61	54	104	53	51	11	8	3
Echo	143	76	67	142	75	67	1	1	------
Elk Rapids	365	179	186	331	166	165	34	13	21
Forest Home	170	86	84	165	83	82	5	3	2
Helena	132	66	66	129	64	65	3	2	1
Jordan	102	51	51	95	47	48	7	4	3
Kearney	167	94	73	162	92	70	5	2	3
Mancelona	537	268	269	470	233	237	67	35	32
Milton	167	84	83	155	77	78	12	7	5
Star	104	53	51	91	49	42	13	4	9
Torch Lake	100	48	52	98	47	51	2	1	1
Warner	75	43	32	65	37	28	10	6	4
Incorporated villages	435	220	215	410	207	203	25	13	12
Bellaire	155	81	74	148	77	71	7	4	3
Mancelona	280	139	141	262	130	132	18	9	9
ARENAC CO.	1,475	712	763	1,224	599	625	251	113	138
Adams	56	29	27	37	20	17	19	9	10
Arenac	159	81	78	131	71	60	28	10	18
Au Gres	122	61	61	99	49	50	23	12	11
Clayton	191	92	99	172	87	85	19	5	14
Deep River	192	94	98	153	74	79	39	20	19
Lincoln	314	139	175	262	120	142	52	19	33
Mason	95	44	51	78	36	42	17	8	9
Moffitt	58	27	31	54	25	29	4	2	2
Standish	204	95	109	169	80	89	35	15	20
Turner	2	1	1	1	------	1	1	1	------
Whitney	82	49	33	68	37	31	14	12	2
Standish village	199	95	104	178	85	93	21	10	11

TABLE XXXIII.—CONTINUED.—*Pupils by sex and nativity.*

Counties, townships, incorporated villages and cities.	Persons returned as having attended school during the year ending June 1, 1894.								
	Aggregate of native and foreign-born pupils.			Pupils native.			Pupils foreign-born.		
	Totals.	Males.	Females.	Totals.	Males.	Females.	Totals.	Males.	Females.
BARAGA CO.	753	406	347	632	338	294	121	68	53
Arvon	59	33	26	48	26	22	11	7	4
Baraga	285	160	125	259	143	116	26	17	9
L'Anse	376	198	178	300	156	144	76	42	34
Spurr	33	15	18	25	13	12	8	2	6
Incorporated villages	358	172	186	317	146	171	41	26	15
Baraga	136	67	69	115	52	63	21	15	6
L'Anse	222	105	117	202	94	108	20	11	9
BARRY CO.	5,698	2,978	2,720	5,627	2,936	2,691	71	42	29
Assyria	274	146	128	273	145	128	1	1	------
Baltimore	315	164	151	313	163	150	2	1	1
Barry	277	152	125	275	151	124	2	1	1
Carlton	350	190	160	348	188	160	2	2	------
Castleton	654	324	330	648	319	329	6	5	1
Hastings	273	152	121	273	152	121	------	------	------
Hope	305	157	148	305	157	148	------	------	------
Irving	359	195	164	351	189	162	8	6	2
Johnstown	230	126	104	230	126	104	------	------	------
Maple Grove	293	147	146	291	147	144	2	------	2
Orangeville	242	137	105	241	137	104	1	------	1
Prairieville	229	116	113	217	109	108	12	7	5
Rutland	272	154	118	272	154	118	------	------	------
Thornapple	405	219	186	390	210	180	15	9	6
Woodland	418	207	211	418	207	211	------	------	------
Yankee Springs	121	63	58	120	63	57	1	------	1
Incorporated villages	549	278	271	544	275	269	5	3	2
Middleville	158	80	78	157	80	77	1	------	1
Nashville	311	157	154	307	154	153	4	3	1
Woodland	80	41	39	80	41	39	------	------	------
Hastings city	681	329	352	662	319	343	19	10	9
BAY CO.	13,183	6,569	6,614	11,567	5,785	5,782	1,616	784	832
Bangor	231	114	117	213	106	107	18	8	10
Beaver	254	134	120	227	125	102	27	9	18
Frankenlust	279	136	143	255	127	128	24	9	15
Fraser	311	167	144	278	149	129	33	18	15
Garfield	75	35	40	65	32	33	10	3	7
Gibson	100	51	49	73	36	37	27	15	12
Hampton	710	365	345	643	324	319	67	41	26
KawKawlin	367	176	191	312	153	159	55	23	32
Merritt	278	135	143	262	126	136	16	9	7
Monitor	398	209	189	375	196	179	23	13	10
Mt. Forest	49	26	23	39	20	19	10	6	4
Pinconning	428	209	219	375	182	193	53	27	26
Portsmouth	234	139	95	206	120	86	28	19	9
Williams	319	159	160	298	147	151	21	12	9
Incorporated villages	640	325	315	561	280	281	79	45	34
Essexville	405	220	185	351	187	164	54	33	21
Pinconning	235	105	130	210	93	117	25	12	13
Bay City	6,390	3,107	3,283	5,542	2,714	2,828	848	393	455
West Bay City	2,760	1,407	1,353	2,404	1,228	1,176	356	179	177

TABLE XXXIII.—CONTINUED.—*Pupils by sex and nativity.*

Counties, townships, incorporated villages and cities.	Persons returned as having attended school during the year ending June 1, 1894.								
	Aggregate of native and foreign-born pupils.			Pupils native.			Pupils foreign-born.		
	Totals.	Males.	Females.	Totals.	Males.	Females.	Totals.	Males.	Females.
BENZIE CO.	1,759	879	880	1,626	806	820	133	73	60
Almira	190	102	88	185	97	88	5	5	------
Benzonia	217	113	104	200	102	98	17	11	6
Blaine	145	80	65	137	76	61	8	4	4
Colfax	181	93	88	168	85	83	13	8	5
Crystal Lake	337	153	184	301	133	168	36	20	16
Gilmore	202	98	104	174	84	90	28	14	14
Homestead	106	56	50	103	54	49	[illegible]	2	1
Inland	114	61	53	109	57	52	5	4	1
Joyfield	62	32	30	57	31	26	5	1	4
Lake	29	9	20	28	9	19	1	------	1
Platte	53	28	25	53	28	25	------	------	------
Weldon	123	54	69	111	50	61	12	4	8
Incorporated villages	721	351	370	653	310	343	68	41	27
Benzonia	105	51	54	97	48	49	8	3	5
Frankfort	249	115	134	224	98	126	25	17	8
Lake Ann	97	53	44	92	48	44	5	5	------
South Frankfort	141	71	70	121	59	62	20	12	8
Thompsonville	129	61	68	119	57	62	10	4	[illegible]
BERRIEN CO.	10,187	5,292	4,895	9,659	5,005	4,654	528	287	241
Bainbridge	434	250	184	422	243	179	12	7	5
Benton	601	318	283	547	285	262	54	33	21
Berrien	358	195	163	354	193	161	4	2	2
Bertrand	285	143	142	282	143	139	3	------	3
Buchanan	636	308	328	634	306	328	2	2	------
Chickaming	237	124	113	231	120	111	6	4	2
Galien	323	171	152	321	169	152	2	2	------
Hagar	231	117	114	209	107	102	22	10	12
Lake	436	241	195	406	225	181	30	16	14
Lincoln	406	225	181	331	179	152	75	46	29
New Buffalo	270	126	144	257	122	135	13	4	9
Niles	307	171	136	301	168	133	[illegible]	3	3
Oronoko	435	231	204	430	227	203	5	4	1
Pipestone	345	187	158	340	185	155	5	2	3
Royalton	288	158	130	256	140	116	32	18	14
Sodus	253	129	124	242	123	119	11	6	5
St. Josephs	243	119	124	223	108	115	20	11	[illegible]
Three Oaks	404	222	182	376	206	170	28	16	12
Watervliet	554	280	274	549	277	272	5	3	2
Weesaw	314	174	140	312	172	140	2	2	------
Incorporated villages	1,345	665	680	1,309	644	665	36	21	15
Berrien Springs	142	73	69	142	73	69	------	------	------
Buchanan	409	187	222	407	185	222	2	2	------
Coloma	117	58	59	114	57	57	3	1	2
Eau Claire	57	24	33	57	24	33	------	------	------
Galien	100	58	42	99	57	42	1	1	------
New Buffalo	136	59	77	127	56	71	[illegible]	3	6
Stevensville	51	32	19	50	31	19	1	1	------
Three Oaks	221	118	103	201	105	96	20	13	7
Watervliet	112	56	56	112	56	56	------	------	------
Benton Harbor city	1,080	564	516	1,026	535	491	54	29	25
Niles city	930	434	496	898	415	483	32	19	13
St. Joseph city	817	405	412	712	357	355	105	48	57

TABLE XXXIII.—CONTINUED.—*Pupils by sex and nativity.*

Counties, townships, incorporated villages and cities.	Persons returned as having attended school during the year ending July 1, 1894.								
	Aggregate of native and foreign-born pupils.			Pupils native.			Pupils foreign-born.		
	Totals.	Males.	Females.	Totals.	Males.	Females.	Totals.	Males.	Females.
BRANCH CO.	5,558	2,910	2,648	5,482	2,860	2,622	76	50	26
Algansee	284	145	139	280	143	137	4	2	2
Batavia	232	125	107	230	123	107	2	2	------
Bethel	313	172	141	312	172	140	1	------	1
Bronson	413	216	197	409	214	195	4	2	2
Butler	240	132	108	234	128	106	6	4	2
California	202	110	92	201	110	91	1	------	1
Coldwater	429	285	144	406	269	137	23	16	7
Gilead	175	93	82	175	93	82	------	------	------
Girard	207	110	97	204	109	95	3	1	2
Kinderhook	136	74	62	136	74	62	------	------	------
Mattison	256	134	122	255	133	122	1	1	------
Noble	153	84	69	153	84	69	------	------	------
Ovid	210	107	103	210	107	103	------	------	------
Quincy	472	209	263	462	203	259	10	6	4
Sherwood	257	131	126	256	130	126	1	1	------
Union	562	288	274	558	285	273	4	3	1
Incorporated villages	715	353	362	710	351	359	5	2	3
Bronson	155	81	74	154	80	74	1	1	------
Quincy	200	88	112	196	87	109	4	1	3
Sherwood	72	35	37	72	35	37	------	------	------
Union City	288	149	139	288	149	139	------	------	------
Coldwater city	1,017	495	522	1,001	483	518	16	12	4
CALHOUN CO.	10,246	5,251	4,995	9,868	5,042	4,826	378	209	169
Albion	176	92	84	172	89	83	4	3	1
Athens	359	203	156	358	203	155	1	------	1
Battle Creek	221	115	106	210	109	101	11	6	5
Bedford	266	136	130	261	134	127	5	2	3
Burlington	279	143	136	278	142	136	1	1	------
Clarence	247	120	127	246	119	127	1	1	------
Clarendon	271	145	126	270	144	126	1	1	------
Convis	203	106	97	199	105	94	4	1	3
Eckford	271	154	117	266	149	117	5	5	------
Emmet	170	99	71	166	95	71	4	4	------
Fredonia	229	132	97	228	131	97	1	1	------
Homer	459	220	239	448	214	234	11	6	5
Lee	243	134	109	243	134	109	------	------	------
Le Roy	217	118	99	216	118	98	1	------	1
Marengo	204	98	106	201	97	104	3	1	2
Marshall	179	97	82	173	92	81	6	5	1
Newton	207	108	99	200	105	95	7	3	4
Penfield	252	140	112	248	139	109	4	1	3
Sheridan	224	112	112	218	109	109	6	3	3
Tekonsha	394	217	177	387	212	175	7	5	2
Incorporated villages	554	255	299	542	249	293	12	6	6
Athens	117	58	59	117	58	59	------	------	------
Burlington	57	32	25	57	32	25	------	------	------
Homer	237	104	133	227	99	128	10	5	5
Tekonsha	143	61	82	141	60	81	2	1	1
Albion city	1,191	608	583	1,101	559	542	90	49	41
Battle Creek city	3,098	1,535	1,563	2,914	1,437	1,477	184	98	86
Marshall city	886	419	467	865	406	459	21	13	8

TABLE XXXIII.—CONTINUED.—*Pupils by sex and nativity.*

Counties, townships, incorporated villages and cities.	Persons returned as having attended school during the year ending June 1, 1894.								
	Aggregate of native and foreign-born pupils.			Pupils native.			Pupils foreign-born.		
	Totals.	Males.	Females.	Totals.	Males.	Females.	Totals.	Males.	Females.
CASS CO.	4,749	2,505	2,244	4,703	2,476	2,227	46	29	17
Calvin	337	186	151	336	185	151	1	1	------
Howard	165	89	76	165	89	76	------	------	------
Jefferson	181	98	83	181	98	83	------	------	------
LaGrange	491	261	230	490	260	230	1	1	------
Marcellus	432	219	213	426	215	211	6	4	2
Mason	157	90	67	157	90	67	------	------	------
Milton	87	53	34	87	53	34	------	------	------
Newberg	329	167	162	326	166	160	3	1	2
Ontwa	197	108	89	197	108	89	------	------	------
Penn	380	186	194	374	183	191	6	3	3
Pokagon	267	140	127	266	139	127	1	1	------
Porter	328	173	155	327	172	155	1	1	------
Silver Creek	193	95	98	192	94	98	1	1	------
Volinia	311	179	132	309	178	131	2	1	1
Wayne	206	111	95	202	109	93	4	2	2
Incorporated villages	651	326	325	644	322	322	7	4	3
Cassopolis	300	158	142	299	157	142	1	1	------
Marcellus	230	113	117	225	110	115	5	3	2
Vandalia	121	55	66	120	55	65	1	------	1
Dowagiac city	688	350	338	668	337	331	20	13	7
CHARLEVOIX CO.	2,523	1,263	1,260	2,312	1,140	1,172	211	123	88
Bay	144	63	81	130	57	73	14	6	8
Bear Lake	41	20	21	38	18	20	3	2	1
Boyne Valley	173	92	81	160	84	76	13	8	5
Chandler	44	17	27	43	17	26	1	------	1
Charlevoix	394	189	205	334	150	184	60	39	21
Evangeline	165	75	90	148	66	82	17	9	8
Eveline	232	122	110	208	112	96	24	10	14
Hayes	172	84	88	167	81	86	5	3	2
Hudson	32	15	17	32	15	17	------	------	------
Marion	139	75	64	122	61	61	17	14	3
Melrose	117	61	56	111	57	54	6	4	2
Norwood	99	49	50	97	47	50	2	2	------
Resort	56	22	34	54	22	32	2	------	2
South Arm	534	276	258	496	256	240	38	20	18
Springvale	50	29	21	47	27	20	3	2	1
Wilson	131	74	57	125	70	55	6	4	2
Incorporated villages	764	362	302	681	308	373	83	54	29
Boyne City	111	51	60	97	42	55	14	9	5
Boyne Falls	79	40	39	76	38	38	3	2	1
Charlevoix	389	185	204	330	146	184	59	39	20
East Jordan	185	86	99	178	82	96	7	4	3
CHEBOYGAN CO.	2,941	1,513	1,428	2,456	1,260	1,196	485	253	232
Beaugrand	87	46	41	79	41	38	8	5	3
Benton	174	94	80	150	82	68	24	12	12
Burt	89	44	45	87	43	44	2	1	1
Ellis	34	21	13	31	19	12	3	2	1
Forest	31	12	19	18	4	14	13	8	5
Grant	133	74	59	118	64	54	15	10	5
Hebron	61	31	30	50	23	27	11	8	3
Inverness	301	157	144	259	134	125	42	23	19

TABLE XXXIII.—CONTINUED.—*Pupils by sex and nativity.*

Counties, townships, incorporated villages and cities.	Persons returned as having attended school during year ending June 1, 1894.								
	Aggregate of native and foreign-born pupils.			Pupils native.			Pupils foreign-born.		
	Totals.	Males.	Females.	Totals.	Males.	Females.	Totals.	Males.	Females.
CHEBOYGAN CO.—*Continued.*									
Mackinaw	123	71	52	110	61	49	13	10	3
Mentor	91	51	40	86	46	40	5	5	------
Munro	73	33	40	64	29	35	9	4	5
Nunda	171	89	82	147	74	73	24	15	9
Tuscarora	99	50	49	92	48	44	7	2	5
Waverly	28	15	13	21	9	12	7	6	1
Wilmot	28	18	10	19	12	7	9	6	3
Mackinaw City village	94	55	39	87	50	37	7	5	2
Cheboygan city	1,418	707	711	1,125	571	554	293	136	157
CHIPPEWA CO.	2,696	1,337	1,359	1,751	856	895	945	481	464
Bruce	232	124	108	145	70	75	87	54	33
Dafter	77	36	41	44	24	20	33	12	21
Detour	129	61	68	102	51	51	27	10	17
Drummond	61	28	33	44	20	24	17	8	9
Pickford	236	119	117	146	70	76	90	49	41
Raber	46	30	16	29	19	10	17	11	6
Rudyard	53	25	28	32	17	15	21	8	13
Sault Ste. Marie	161	85	76	120	60	60	41	25	16
Sugar Island	62	31	31	51	25	26	11	6	5
Superior	262	120	142	151	70	81	111	50	61
Trout Lake	16	12	4	11	8	3	5	4	1
White Fish	53	25	28	31	14	17	22	11	11
Sault Ste. Marie city	1,308	641	667	845	408	437	463	233	230
CLARE CO.	1,609	806	803	1,397	698	699	212	108	104
Arthur	105	44	61	89	39	50	16	5	11
Franklin	39	20	19	28	15	13	11	5	6
Frost	23	15	8	22	14	8	1	1	------
Grant	169	78	91	136	60	76	33	18	15
Greenwood	69	29	40	63	27	36	6	2	4
Hamilton	79	38	41	68	34	34	11	4	7
Hatton	104	51	53	93	45	48	11	6	5
Hayes	39	25	14	38	24	14	1	1	------
Redding	25	13	12	24	12	12	1	1	------
Sheridan	184	89	95	159	78	81	25	11	14
Summerfield	26	11	15	26	11	15	------	------	------
Surrey	217	111	106	178	91	87	39	20	19
Winterfield	58	32	26	57	31	26	1	1	------
Farwell village	123	56	67	97	45	52	26	11	15
Clare city	316	173	143	278	148	130	38	25	13
Harrison city	156	77	79	138	69	69	18	8	10
CLINTON CO.	5,821	2,943	2,878	5,701	2,878	2,823	120	65	55
Bath	261	137	124	260	137	123	1	------	1
Bengal	272	137	135	260	129	131	12	8	4
Bingham	899	439	460	883	427	456	16	12	4
Dallas	349	171	178	336	165	171	13	6	7
DeWitt	296	162	134	290	159	131	6	3	3
DuPlain	441	223	218	435	222	213	6	1	5
Eagle	263	124	139	262	123	139	1	1	------

TABLE XXXIII.—CONTINUED.—*Pupils by sex and nativity.*

Counties, townships, incorporated villages and cities.	Persons returned as having attended school during year ending June 1, 1884.								
	Aggregate of native and foreign-born pupils.			Pupils native.			Pupils foreign-born.		
	Totals.	Males.	Females.	Totals.	Males.	Females.	Totals.	Males.	Females.
CLINTON CO.—*Continued.*									
Essex	328	169	159	314	159	155	14	10	4
Greenbush	300	157	143	299	157	142	1	------	1
Lebanon	328	155	173	319	150	169	9	5	4
Olive	281	133	148	274	130	144	7	3	4
Ovid	532	261	271	512	251	261	20	10	10
Riley	271	119	152	266	119	147	5	------	5
Victor	262	145	117	260	145	115	2	------	2
Watertown	351	182	169	348	180	168	3	2	1
Westphalia	387	229	158	383	225	158	4	4	------
Incorporated villages	1,339	627	712	1,313	612	701	26	15	11
Eagle	22	5	17	22	5	17	------	------	------
Elsie	127	58	69	127	58	69	------	------	------
Fowler	63	28	35	63	28	35	------	------	------
Maple Rapids	114	57	57	113	56	57	1	1	------
Ovid	246	104	142	232	97	135	14	7	7
St. Johns	663	311	352	652	304	348	11	7	4
Westphalia	104	64	40	104	64	40	------	------	------
CRAWFORD CO.	554	302	252	508	273	235	46	29	17
Ball	21	11	10	21	11	10	------	------	------
Beaver Creek	25	15	10	25	15	10	------	------	------
Blaine	26	19	7	26	19	7	------	------	------
Center Plains	25	13	12	25	13	12	------	------	------
Frederic	45	23	22	42	20	22	3	3	------
Grayling	322	180	142	285	156	129	37	24	13
Grove	28	14	14	26	13	13	2	1	1
Maple Forest	47	18	29	45	18	27	2	------	2
South Branch	15	9	6	13	8	5	2	1	1
DELTA CO.	3,479	1,723	1,756	2,897	1,438	1,459	582	285	297
Baldwin	95	48	47	84	44	40	11	4	7
Bark River	157	85	72	123	70	53	34	15	19
Bay De Noc	79	40	39	70	35	35	9	5	4
Escanaba	76	36	40	56	29	27	20	7	13
Fairbanks	85	39	46	76	37	39	9	2	7
Ford River	186	104	82	122	69	53	64	35	29
Garden	219	109	110	193	98	95	26	11	15
Maple Ridge	62	34	28	53	30	23	9	4	5
Masonville	364	176	188	305	146	159	59	30	29
Nahma	104	46	58	82	38	44	22	8	14
Sack Bay	45	19	26	44	18	26	1	1	------
Wells	94	51	43	67	35	32	27	16	11
Garden village	90	44	46	82	43	39	8	1	7
Escanaba city	1,593	770	823	1,378	661	717	215	109	106
Gladstone city	320	166	154	244	128	116	76	38	38
DICKINSON CO.	2,634	1,322	1,312	1,823	897	926	811	425	388
Breen	30	12	18	27	12	15	3	------	3
Breitung	113	60	53	89	47	42	24	13	11
Felch	99	52	47	58	28	30	41	24	17
Norway	228	116	112	162	81	81	66	35	31
Sagola	34	16	18	30	15	15	4	1	3
Waucedah	72	29	43	45	19	26	27	10	17
Iron Mountain city	1,402	710	692	981	489	492	421	221	200
Norway city	656	327	329	431	206	225	225	121	104

TABLE XXXIII.—CONTINUED.—*Pupils by sex and nativity.*

Counties, townships, incorporated villages and cities.	Persons returned as having attended school during year ending June 1, 1894.								
	Aggregate of native and foreign-born pupils.			Pupils native.			Pupils foreign-born.		
	Totals.	Males.	Females.	Totals.	Males.	Females.	Totals.	Males.	Females.
EATON CO.	7,445	3,889	3,556	7,338	3,824	3,514	107	65	42
Bellevue	444	226	218	441	224	217	3	2	1
Benton	348	194	154	343	193	150	5	1	4
Brookfield	318	176	142	315	175	140	3	1	2
Carmel	249	125	124	241	120	121	8	5	3
Chester	331	176	155	329	175	154	2	1	1
Delta	320	149	171	314	145	169	6	4	2
Eaton	229	130	99	224	126	98	5	4	1
Eaton Rapids	312	171	141	310	170	140	2	1	1
Hamlin	297	152	145	292	149	143	5	3	2
Kalamo	357	183	174	353	181	172	4	2	2
Oneida	282	153	129	281	153	128	1	------	1
Roxand	345	188	157	342	185	157	3	3	------
Sunfield	495	253	242	486	249	237	9	4	5
Vermontville	445	227	218	442	224	218	3	3	------
Walton	505	246	259	492	239	253	13	7	6
Windsor	463	259	204	459	257	202	4	2	2
Incorporated villages	725	344	381	712	337	375	13	7	6
Bellevue	172	73	99	171	72	99	1	1	------
Olivet	278	131	147	268	126	142	10	5	5
Potterville	114	60	54	112	59	53	2	1	1
Vermontville	161	80	81	161	80	81	------	------	------
Charlotte city	847	441	406	829	428	401	18	13	5
Eaton Rapids city	433	236	197	432	235	197	1	1	------
Grand Ledge city	425	204	221	413	196	217	12	8	4
EMMET CO.	2,137	1,050	1,087	1,994	982	1,012	143	68	75
Bear Creek	1,034	521	513	952	479	473	82	42	40
Bliss	65	37	28	62	35	27	3	2	1
Carp Lake	59	29	30	51	25	26	8	4	4
Center	61	21	40	60	21	39	1	------	1
Cross Village	102	41	61	99	41	58	3	------	3
Egleston	27	13	14	23	10	13	4	3	1
Friendship	91	50	41	85	45	40	6	5	1
Littlefield	164	79	85	152	75	77	12	4	8
Little Traverse	324	160	164	319	157	162	5	3	2
Maple River	84	35	49	71	31	40	13	4	9
Pleasant View	50	27	23	45	26	19	5	1	4
Readmond	76	37	39	75	37	38	1	------	1
Incorporated villages	933	455	478	863	418	445	70	37	33
Harbor Springs	202	92	110	198	90	108	4	2	2
Petoskey	731	363	368	665	328	337	66	35	31
GENESEE CO.	8,793	4,469	4,324	8,393	4,257	4,136	400	212	188
Argentine	239	136	103	239	136	103	------	------	------
Atlas	244	134	110	232	127	105	12	7	5
Burton	249	133	116	236	126	110	13	7	6
Clayton	258	128	130	254	127	127	4	1	3
Davison	385	195	190	359	183	176	26	12	14
Fenton	713	365	348	699	357	342	14	8	6
Flint	255	140	115	251	137	114	4	3	1
Flushing	537	257	280	510	243	267	27	14	13
Forest	481	256	225	473	252	221	8	4	4

TABLE XXXIII.—CONTINUED.—*Pupils by sex and nativity.*

Counties, townships, incorporated villages and cities.	Persons returned as having attended school during year ending June 1, 1894.								
	Aggregate of native and foreign-born pupils.			Pupils native.			Pupils foreign-born.		
	Totals.	Males.	Females.	Totals.	Males.	Females.	Totals.	Males.	Females.
GENESEE CO.—*Continued.*									
Gaines	420	216	204	410	209	201	10	7	3
Genesee	345	187	158	329	179	150	16	8	8
Grand Blanc	318	171	147	297	158	139	21	13	8
Montrose	377	186	191	372	184	188	5	2	3
Mt. Morris	279	142	137	265	136	129	14	6	8
Mundy	324	175	149	319	171	148	5	4	1
Richfield	345	170	175	341	169	172	4	1	3
Thetford	333	171	162	329	169	160	4	2	2
Vienna	515	249	266	497	236	261	18	13	5
Incorporated villages	1,223	581	642	1,178	555	623	45	26	19
Clio	145	64	81	138	60	78	7	4	3
Davison	128	59	69	121	56	65	7	3	4
Fenton	389	193	196	380	188	192	9	5	4
Flushing	210	97	113	202	92	110	8	5	3
Gaines	76	35	41	70	30	40	6	5	1
Linden	113	51	62	113	51	62	------	------	------
Mt. Morris	80	34	46	75	32	43	5	2	3
Otisville	82	48	34	79	46	33	3	2	1
Flint city	2,176	1,058	1,118	1,981	958	1,023	195	100	95
GLADWIN CO.	999	489	510	831	397	434	168	92	76
Beaverton	131	63	68	107	51	56	24	12	12
Bentley	45	19	26	38	17	21	7	2	5
Billings	18	8	10	17	7	10	1	1	------
Buckeye	48	23	25	39	18	21	9	5	4
Butman	52	28	24	42	22	20	10	6	4
Clement	16	8	8	16	8	8	------	------	------
Gladwin	172	83	89	129	57	72	43	26	17
Grout	119	62	57	94	49	45	25	13	12
Sage	84	50	34	67	39	28	17	11	6
Sherman	38	19	19	36	17	19	2	2	------
Tobacco	83	46	37	74	42	32	9	4	5
Gladwin city	193	80	113	172	70	102	21	10	11
GOGEBIC CO.	2,361	1,197	1,164	1,652	826	826	709	371	338
Bessemer	112	57	55	74	40	34	38	17	21
Ironwood	16	8	8	14	7	7	2	1	1
Marenisco	21	13	8	16	11	5	5	2	3
Wakefield	152	78	74	74	42	32	78	36	42
Watersmeet	81	41	40	71	35	36	10	6	4
Bessemer city	480	228	252	352	161	191	128	67	61
Ironwood city	1,499	772	727	1,051	530	521	448	242	206
GRAND TRAVERSE CO.	3,752	1,828	1,924	3,515	1,710	1,805	237	118	119
Acme	169	84	85	163	80	83	6	4	2
Blair	189	87	102	182	85	97	7	2	5
East Bay	109	54	55	109	54	55	------	------	------
Fife Lake	178	83	95	168	81	87	10	2	8
Garfield	220	98	122	215	94	121	5	4	1
Grant	110	51	59	107	50	57	3	1	2

TABLE XXXIII.—CONTINUED.—*Pupils by sex and nativity.*

Counties, townships, incorporated villages and cities.	Persons returned as having attended school during year ending June 1, 1894.								
	Aggregate of native and foreign-born pupils.			Pupils native.			Pupils foreign-born.		
	Totals.	Males.	Females.	Totals.	Males.	Females.	Totals.	Males.	Females.
GRAND TRAVERSE CO.—*Continued.*									
Green Lake	103	48	55	99	45	54	4	3	1
Long Lake	155	85	70	150	83	67	5	2	3
Mayfield	152	64	88	143	59	84	9	5	4
Paradise	364	190	174	318	166	152	46	24	22
Peninsula	290	154	136	272	145	127	18	9	9
Traverse	1,421	664	757	1,309	611	698	112	53	59
Union	48	29	19	46	27	19	2	2	------
Whitewater	244	137	107	234	130	104	10	7	3
Incorporated villages	1,445	670	775	1,324	614	710	121	56	65
Fife Lake	88	44	44	85	43	42	3	1	2
Kingsley	71	34	37	60	28	32	11	6	5
Traverse City	1,286	592	694	1,179	543	636	107	49	58
GRATIOT CO.	6,990	3,568	3,422	6,842	3,500	3,342	148	68	80
Arcada	611	315	296	590	304	286	21	11	10
Bethany	323	159	164	312	154	158	11	5	6
Elba	384	182	202	379	181	198	5	1	4
Emerson	366	200	166	358	195	163	8	5	3
Fulton	439	232	207	435	231	204	4	1	3
Hamilton	191	96	95	191	96	95	------	------	------
Ithaca	477	234	243	465	229	236	12	5	7
Lafayette	395	211	184	394	210	184	1	1	------
Newark	320	160	160	311	156	155	9	4	5
New Haven	397	203	194	395	203	192	2	------	2
North Shade	372	175	197	366	171	195	6	4	2
North Star	400	203	197	398	202	196	2	1	1
Pine River	329	186	143	323	185	138	6	1	5
Seville	350	187	163	343	182	161	7	5	2
Sumner	371	197	174	364	194	170	7	3	4
Washington	358	169	189	354	168	186	4	1	3
Wheeler	446	221	225	418	208	210	28	13	15
Incorporated villages	989	487	502	961	474	487	28	13	15
Alma	322	169	153	307	162	145	15	7	8
Ashley	156	65	91	155	65	90	1	------	1
Ithaca	431	213	218	420	208	212	11	5	6
Perrington	80	40	40	79	39	40	1	1	------
St. Louis city	461	238	223	446	231	215	15	7	8
HILLSDALE CO.	6,622	3,434	3,188	6,556	3,400	3,156	66	34	32
Adams	288	153	135	287	153	134	1	------	1
Allen	315	177	138	302	171	131	13	6	7
Amboy	311	167	144	311	167	144	------	------	------
Cambria	280	142	138	275	138	137	5	4	1
Camden	425	228	197	425	228	197	------	------	------
Fayette	365	178	187	358	174	184	7	4	3
Hillsdale	92	48	44	86	47	39	6	1	5
Jefferson	393	205	188	392	205	187	1	------	1
Litchfield	320	177	143	320	177	143	------	------	------
Moscow	263	146	117	263	146	117	------	------	------
Pittsford	325	157	168	324	157	167	1	------	1
Ransom	376	196	180	374	196	178	2	------	2

TABLE XXXIII.—CONTINUED.—*Pupils by sex and nativity.*

Counties, townships, incorporated villages and cities.	Persons returned as having attended school during year ending June 1, 1894.								
	Aggregate of native and foreign-born pupils.			Pupils native.			Pupils foreign-born.		
	Totals.	Males.	Females.	Totals.	Males.	Females.	Totals.	Males.	Females.
HILLSDALE CO.—*Continued.*									
Reading	420	214	206	416	211	205	4	3	1
Scipio	169	99	70	169	99	70			
Somerset	244	139	105	244	139	105			
Wheatland	266	134	132	265	134	131	1		1
Woodbridge	332	160	172	332	160	172			
Wright	521	261	260	520	260	260	1	1	
Incorporated villages	635	304	331	628	301	327	7	3	4
Jonesville	244	118	126	238	115	123	6	3	3
Litchfield	128	62	66	128	62	66			
North Adams	65	32	33	64	32	32	1		1
Reading	198	92	106	198	92	106			
Hillsdale city	917	453	464	893	438	455	24	15	9
HOUGHTON CO.	8,611	4,415	4,196	7,335	3,750	3,585	1,276	665	611
Adams	322	148	174	252	113	139	70	35	35
Calumet	3,158	1,642	1,516	2,662	1,376	1,286	496	266	230
Chassell	182	101	81	130	79	61	42	22	20
Duncan	111	56	55	97	42	45	24	14	10
Franklin	446	217	229	400	197	203	46	20	26
Hancock	791	403	388	704	355	349	87	48	39
Laird	20	9	11	18	8	10	2	1	1
Osceola	902	457	445	772	402	370	130	55	75
Portage	744	409	335	670	365	305	74	44	30
Quincy	317	174	143	259	135	124	58	39	19
Schoolcraft	821	393	428	706	342	364	115	51	64
Torch Lake	797	406	391	665	336	329	132	70	62
Incorporated villages	2,312	1,191	1,121	2,006	1,029	977	306	162	144
Calumet	391	204	187	326	169	157	65	35	30
Hancock	348	180	168	311	161	150	37	19	18
Houghton	506	270	236	457	240	217	49	30	19
Lake Linden	474	228	246	406	196	210	68	32	36
Red Jacket	593	309	284	506	263	243	87	46	41
HURON CO.	7,497	3,870	3,627	6,167	3,177	2,990	1,330	693	637
Bingham	333	171	162	276	143	133	57	28	29
Bloomfield	181	85	96	131	55	76	50	30	20
Brookfield	184	91	93	146	76	70	38	15	23
Caseville	348	182	166	304	158	146	44	24	20
Chandler	249	142	107	181	102	79	68	40	28
Colfax	306	147	159	216	107	109	90	40	50
Dwight	299	146	153	265	125	140	34	21	13
Fair Haven	157	76	81	138	66	72	19	10	9
Gore	93	51	42	90	50	40	3	1	2
Grant	277	135	142	207	99	108	70	36	34
Hume	212	116	96	186	99	87	26	17	9
Huron	274	133	141	216	102	114	58	31	27
Lake	83	44	39	75	38	37	8	6	2
Lincoln	138	78	60	71	42	29	67	36	31
Meade	254	136	118	190	106	84	64	30	34
Oliver	316	172	144	209	107	102	107	65	42
Paris	348	167	181	340	163	177	8	4	4
Port Austin	400	191	209	365	172	193	35	19	16
Rubicon	306	156	150	267	142	125	39	14	25
Sand Beach	667	333	334	570	293	277	97	40	57

TABLE XXXIII.—CONTINUED.—*Pupils by sex and nativity.*

Counties, townships, incorporated villages and cities.	Persons returned as having attended school during year ending June 1, 1894.								
	Aggregate of native and foreign-born pupils.			Pupils native.			Pupils foreign-born.		
	Totals.	Males.	Females.	Totals.	Males.	Females.	Totals.	Males.	Females.
HURON CO.—*Continued.*									
Sebewaing	484	263	221	446	244	202	38	19	19
Sheridan	207	109	98	162	86	76	45	23	22
Sherman	455	246	209	401	213	188	54	33	21
Sigel	223	119	104	163	86	77	60	33	27
Verona	379	207	172	306	164	142	73	43	30
Winsor	324	174	150	246	139	107	78	35	43
Incorporated villages	1,065	537	528	942	471	471	123	66	57
Bad Axe	267	146	121	230	122	108	37	24	13
Port Austin	150	73	77	140	65	75	10	8	2
Port Hope	92	43	49	78	38	40	14	5	9
Sand Beach	303	146	157	268	129	139	35	17	18
Sebewaing	253	129	124	226	117	109	27	12	15
INGHAM CO.	8,799	4,685	4,114	8,360	4,403	3,957	439	282	157
Alaiedon	293	144	149	287	141	146	6	3	3
Aurelius	320	169	151	319	168	151	1	1	------
Bunker Hill	220	120	100	218	119	99	2	1	1
Delhi	386	208	178	379	205	174	7	3	4
Ingham	298	155	143	292	151	141	6	4	2
Lansing	260	135	125	242	130	112	18	5	13
Le Roy	367	208	159	358	200	158	9	8	1
Leslie	467	248	219	460	244	216	7	4	3
Locke	313	170	143	309	166	143	4	4	------
Meridian	422	235	187	386	213	173	36	22	14
Onondaga	316	176	140	314	175	139	2	1	1
Stockbridge	298	156	142	296	154	142	2	2	------
Vevay	213	103	110	210	102	108	3	1	2
Wheatfield	229	106	123	229	106	123	------	------	------
White Oak	205	104	101	203	104	99	2	------	2
Williamstown	360	157	203	350	153	197	10	4	6
Incorporated villages	1,256	606	650	1,228	588	640	28	18	10
Dansville	628	303	325	614	294	320	14	9	5
Leslie	199	107	92	195	104	91	4	3	1
Stockbridge	122	61	61	121	60	61	1	1	------
Webberville	76	33	43	75	32	43	1	1	------
Williamston	231	102	129	223	98	125	8	4	4
Lansing city	3,514	1,934	1,580	3,199	1,719	1,480	315	215	100
Mason city	318	157	161	309	153	156	9	4	5
IONIA CO.	7,488	3,967	3,521	7,304	3,862	3,442	184	105	79
Berlin	372	198	174	364	194	170	8	4	4
Boston	435	208	227	431	206	225	4	2	2
Campbell	456	255	201	448	250	198	8	5	3
Danby	281	150	131	276	148	128	5	2	3
Easton	264	142	122	260	139	121	4	3	1
Ionia	340	186	154	330	181	149	10	5	5
Keene	213	125	88	209	121	88	4	4	------
Lyons	564	315	249	554	307	247	10	8	2
North Plains	322	163	159	317	163	154	5	------	5
Odessa	583	291	292	572	285	287	11	6	5
Orange	233	128	105	225	123	102	8	5	3
Orleans	334	172	162	326	168	158	8	4	4

TABLE XXXIII.—CONTINUED.—*Pupils by sex and nativity.*

Counties, townships, incorporated villages and cities.	Persons returned as having attended school during year ending June 1, 1894.								
	Aggregate of native and foreign-born pupils.			Pupils native.			Pupils foreign-born.		
	Totals.	Males.	Females.	Totals.	Males.	Females.	Totals.	Males.	Females.
IONIA CO.—*Continued.*									
Otisco	296	167	129	294	165	129	2	2	------
Portland	597	306	291	594	304	290	3	2	1
Ronald	276	152	124	269	149	120	7	3	4
Sebewa	334	187	147	319	176	143	15	11	4
Incorporated villages	1,218	602	616	1,201	589	612	17	13	4
Hubbardston (part of)	97	49	48	96	49	47	1	------	1
Lake Odessa	184	89	95	180	86	94	4	3	1
Lyons	136	65	71	132	61	71	4	4	------
Muir	128	73	55	124	70	54	4	3	1
Pewamo	89	47	42	89	47	42	------	------	------
Portland	403	194	209	400	192	208	3	2	1
Saranac	181	85	96	180	84	96	1	1	------
Belding city	523	260	263	509	256	253	14	4	10
Ionia city	1,065	562	503	1,007	527	480	58	35	23
IOSCO CO.	2,778	1,401	1,377	2,346	1,190	1,156	432	211	221
Alabaster	73	37	36	68	34	34	5	3	2
Au Sable	42	20	22	37	17	20	5	3	2
Baldwin	600	279	321	531	251	280	69	28	41
Burleigh	111	59	52	91	46	45	20	13	7
Grant	45	24	21	38	21	17	7	3	4
Oscoda	543	289	254	466	244	222	77	45	32
Plainfield	39	20	19	33	18	15	6	2	4
Reno	51	27	24	30	17	13	21	10	11
Sherman	48	21	27	38	16	22	10	5	5
Tawas	513	266	247	438	231	207	75	35	40
Wilber	73	40	33	60	32	28	13	8	5
Incorporated villages	1,309	648	661	1,148	570	578	161	78	83
East Tawas	506	228	278	459	211	248	47	17	30
Oscoda	513	271	242	436	226	210	77	45	32
Tawas City	290	149	141	253	133	120	37	16	21
Au Sable city	640	319	321	516	263	253	124	56	68
IRON CO.	1,041	540	501	817	427	390	224	113	111
Atkinson	72	44	28	66	40	26	6	4	2
Bates	72	39	33	62	34	28	10	5	5
Crystal Falls	400	196	204	318	152	166	82	44	38
Hematite	37	18	19	23	10	13	14	8	6
Iron River	250	135	115	200	114	86	50	21	29
Mansfield	8	1	7	6	1	5	2	------	2
Mastodon	42	21	21	21	11	10	21	10	11
Stambaugh	160	86	74	121	65	56	39	21	18
Incorporated villages	501	256	245	408	214	194	93	42	51
Crystal Falls	292	141	151	239	116	123	53	25	28
Iron River	209	115	94	169	98	71	40	17	23
ISABELLA CO.	5,201	2,614	2,587	4,788	2,397	2,391	413	217	196
Broomfield	212	103	109	201	97	104	11	6	5
Chippewa	177	87	90	167	81	86	10	6	4
Coe	435	210	225	429	207	222	6	3	3

TABLE XXXIII.—CONTINUED.—*Pupils by sex and nativity.*

Counties, townships, incorporated villages and cities.	Persons returned as having attended school during the year ending June 1, 1894.								
	Aggregate of native and foreign-born pupils.			Pupils native.			Pupils foreign-born.		
	Totals.	Males.	Females.	Totals.	Males.	Females.	Totals.	Males.	Females.
ISABELLA CO.—*Continued.*									
Coldwater	271	136	135	251	126	125	20	10	10
Deerfield	307	152	155	270	133	137	37	19	18
Denver	198	104	94	180	92	88	18	12	6
Fremont	302	151	151	299	148	151	3	3	------
Gilmore	181	99	82	171	92	79	10	7	3
Isabella	397	199	198	364	183	181	33	16	17
Lincoln	328	178	150	315	168	147	13	10	3
Nottawa	230	106	124	208	95	113	22	11	11
Rolland	333	174	159	326	171	155	7	3	4
Sherman	126	59	67	123	58	65	3	1	2
Union	337	173	164	311	160	151	26	13	13
Vernon	372	202	170	320	174	146	52	28	24
Wise	232	133	99	174	104	70	58	29	29
Incorporated villages	172	81	91	171	81	90	1	------	1
Blanchard	55	26	29	54	26	28	1	------	1
Shepherd	117	55	62	117	55	62	------	------	------
Mt. Pleasant city	763	348	415	679	308	371	84	40	44
JACKSON CO.	9,117	4,661	4,456	8,759	4,475	4,284	358	186	172
Blackman	332	168	164	301	150	151	31	18	13
Columbia	359	174	185	348	170	178	11	4	7
Concord	246	131	115	238	126	112	8	5	3
Grass Lake	363	196	167	346	189	157	17	7	10
Hanover	310	173	137	306	170	136	4	3	1
Henrietta	251	116	135	246	112	134	5	4	1
Leoni	322	164	158	318	163	155	4	1	3
Liberty	221	117	104	215	112	103	6	5	1
Napoleon	221	117	104	219	117	102	2	------	2
Norvell	163	83	80	158	80	78	5	3	2
Parma	284	149	135	275	145	130	9	4	5
Pulaski	216	95	121	200	90	110	16	5	11
Rives	287	150	137	285	150	135	2	------	2
Sandstone	295	148	147	285	143	142	10	5	5
Spring Arbor	334	182	152	329	179	150	5	3	2
Springport	329	157	172	325	155	170	4	2	2
Summit	229	137	92	216	133	83	13	4	9
Tompkins	188	103	85	185	102	83	3	1	2
Waterloo	303	152	151	294	147	147	9	5	4
Incorporated villages	657	320	337	646	311	335	11	9	2
Brooklyn	126	61	65	126	61	65	------	------	------
Concord	94	47	47	91	44	47	3	3	------
Grass Lake	119	61	58	117	59	58	2	2	------
Hanover	94	46	48	91	43	48	3	3	------
Parma	105	49	56	104	49	55	1	------	1
Springport	119	56	63	117	55	62	2	1	1
Jackson city	3,864	1,949	1,915	3,670	1,842	1,828	194	107	87
KALAMAZOO CO.	7,867	4,049	3,818	7,382	3,802	3,580	485	247	238
Alamo	207	117	90	202	114	88	5	3	2
Brady	318	172	146	315	171	144	3	1	2
Charleston	190	120	70	190	120	70	------	------	------
Climax	296	148	148	294	147	147	2	1	1

TABLE XXXIII.—CONTINUED.—*Pupils by sex and nativity.*

Counties, townships, incorporated villages and cities.	Persons returned as having attended school during the year ending June 1, 1894.								
	Aggregate of native and foreign-born pupils.			Pupils native.			Pupils foreign-born.		
	Totals.	Males.	Females.	Totals.	Males.	Females.	Totals.	Males.	Females.
KALAMAZOO Co.—*Continued.*									
Comstock	335	171	164	328	167	161	7	4	3
Cooper	243	135	108	233	131	102	10	4	6
Kalamazoo	340	171	169	280	141	139	60	30	30
Oshtemo	245	134	111	239	131	108	6	3	3
Pavilion	221	121	100	219	120	99	2	1	1
Portage	182	106	76	167	96	71	15	10	5
Prairie Ronde	214	111	103	214	111	103	------	------	------
Richland	263	151	112	261	150	111	2	1	1
Ross	301	155	146	298	152	146	3	3	------
Schoolcraft	489	234	255	487	232	255	2	2	------
Texas	207	119	88	200	115	85	7	4	3
Wakeshma	347	197	150	347	197	150	------	------	------
Incorporated villages	683	323	360	676	319	357	7	4	3
Augusta	105	57	48	103	55	48	2	2	------
Galesburg	120	48	72	118	48	70	2	------	2
Richland	77	42	35	77	42	35	------	------	------
Schoolcraft	180	83	97	178	81	97	2	2	------
Vicksburg	201	93	108	200	93	107	1	------	1
Kalamazoo city	3,469	1,687	1,782	3,108	1,507	1,601	361	180	181
KALKASKA Co.	1,224	647	577	1,165	612	553	59	35	24
Boardman	173	86	87	167	84	83	6	2	4
Clearwater	115	56	59	107	52	55	8	4	4
Cold Springs	30	13	17	30	13	17	------	------	------
Excelsior	74	39	35	71	39	32	3	------	3
Garfield	45	21	24	44	20	24	1	1	------
Glade	7	5	2	6	4	2	1	1	------
Kalkaska	370	194	176	348	181	167	22	13	9
Oliver	19	10	9	18	9	9	1	1	------
Orange	121	77	44	113	71	42	8	6	2
Rapid River	131	60	71	129	59	70	2	1	1
Springfield	89	55	34	85	52	33	4	3	1
Wilson	50	31	19	47	28	19	3	3	------
Kalkaska village	270	135	135	259	128	131	11	7	4
KENT Co.	25,002	12,538	12,464	22,221	11,134	11,087	2,781	1,404	1,377
Ada	347	199	148	323	185	138	24	14	10
Algoma	484	244	240	474	238	236	10	6	4
Alpine	326	164	162	322	164	158	4	------	4
Bowne	311	154	157	303	151	152	8	3	5
Byron	400	201	199	380	196	184	20	5	15
Caledonia	443	226	217	422	214	208	21	12	9
Cannon	284	156	128	284	156	128	------	------	------
Cascade	267	146	121	264	143	121	3	3	------
Courtland	270	127	143	270	127	143	------	------	------
Gaines	305	154	151	304	154	150	1	------	1
Grand Rapids	345	184	161	297	166	131	48	18	30
Grattan	279	151	128	276	150	126	3	1	2
Lowell	673	330	343	652	326	326	21	4	17
Nelson	529	260	269	524	258	266	5	2	3
Oakfield	251	140	111	247	136	111	4	4	------
Paris	423	223	200	375	199	176	48	24	24

TABLE XXXIII.—CONTINUED.—*Pupils by sex and nativity.*

Counties, townships, incorporated villages and cities.	Persons returned as having attended school during year ending June 1, 1894.								
	Aggregate of native and foreign-born pupils.			Pupils native.			Pupils foreign-born.		
	Totals.	Males.	Females.	Totals.	Males.	Females.	Totals.	Males.	Females.
KENT CO.—*Continued.*									
Plainfield	376	169	207	358	161	197	18	8	10
Solon	427	209	218	424	206	218	3	3	------
Sparta	597	315	282	573	304	269	24	11	13
Spencer	367	192	175	355	184	171	12	8	4
Tyrone	358	177	181	341	167	174	17	10	7
Vergennes	234	131	103	218	120	98	16	11	5
Walker	433	227	206	379	195	184	54	32	22
Wyoming	823	409	414	716	352	364	107	57	50
Incorporated villages	1,305	626	679	1,268	613	655	37	13	24
Caledonia	111	55	56	103	51	52	8	[illegible]	4
Casnovia (part of)	20	8	12	20	8	12	------	------	------
Cedar Springs	220	106	114	219	106	113	1	------	1
East Grand Rapids	37	23	14	32	21	11	5	[illegible]	3
Grandville	110	52	58	108	51	57	2	1	1
Lisbon (part of)	42	17	25	42	17	25	------	------	------
Lowell	362	174	188	349	171	178	13	[illegible]	10
Rockford	150	67	83	149	67	82	1	------	1
Sand Lake	81	33	48	77	31	46	4	2	2
Sparta	172	91	81	169	90	79	[illegible]	1	2
Grand Rapids city	15,450	7,650	7,800	13,140	6,482	6,658	2,310	1,168	1,142
KEWEENAW CO.	462	250	212	417	220	197	45	30	15
Allouez	101	52	49	87	45	42	14	7	7
Eagle Harbor	84	46	38	79	42	37	5	4	1
Grant	22	9	13	17	7	10	5	2	3
Houghton	46	28	18	43	25	18	3	3	------
Sherman	209	115	94	191	101	90	18	14	4
LAKE CO.	1,233	606	627	1,105	547	558	128	59	69
Chase	307	147	160	267	126	141	40	21	19
Cherry Valley	17	8	9	16	7	[illegible]	1	1	------
Dover	68	40	28	65	38	27	3	2	1
Eden	10	4	6	10	4	6	------	------	------
Elk	132	64	68	90	49	41	42	15	27
Ellsworth	215	107	108	204	100	104	11	7	4
Glencoe	36	20	16	34	19	15	2	1	1
Lake	23	12	11	21	12	[illegible]	2	------	2
Newkirk	156	70	86	151	68	83	5	2	3
Pinora	131	64	67	110	54	56	21	10	11
Pleasant Plains	100	51	49	100	51	49	------	------	------
Webber	12	7	5	12	7	5	------	------	------
Yates	26	12	14	25	12	13	1	------	1
Incorporated villages	354	171	183	338	164	174	16	7	[illegible]
Baldwin	88	44	44	88	44	44	------	------	------
Chase	79	39	40	70	35	35	9	4	5
Luther	187	88	99	180	85	95	7	3	4
LAPEER CO.	6,779	3,562	3,217	6,351	3,339	3,012	428	223	205
Almont	411	194	217	387	186	201	24	8	16
Arcada	332	179	153	316	169	147	16	10	6
Attica	342	180	162	333	174	159	9	6	3
Burlington	360	191	169	327	170	157	33	21	12

TABLE XXXIII.—CONTINUED.—*Pupils by sex and nativity.*

Counties, townships, incorporated villages and cities.	Persons returned as having attended school during year ending June 1, 1894.								
	Aggregate of native and foreign-born pupils.			Pupils native.			Pupils foreign-born.		
	Totals.	Males.	Females.	Totals.	Males.	Females.	Totals.	Males.	Females.
LAPEER CO.—*Continued.*									
Burnside	457	233	224	410	209	201	47	24	23
Deerfield	296	172	124	284	164	120	12	8	4
Dryden	271	145	126	259	137	122	12	8	4
Elba	288	146	142	275	139	136	13	7	6
Goodland	280	152	128	265	146	119	15	6	9
Hadley	261	142	119	246	133	113	15	9	6
Imlay	599	315	284	543	283	260	56	32	24
Lapeer	217	119	98	208	116	92	9	3	6
Marathon	436	216	220	415	208	207	21	8	13
Mayfield	251	131	120	234	124	110	17	7	10
Metamora	272	157	115	261	149	112	11	8	3
North Branch	480	246	234	445	231	214	35	15	20
Oregon	315	171	144	291	156	135	24	15	9
Rich	297	168	129	264	151	113	33	17	16
Incorporated villages	1,166	579	587	1,075	529	546	91	50	41
Almont	154	70	84	143	68	75	11	2	9
Attica	88	45	43	86	43	43	2	2	------
Clifford	106	59	47	95	51	44	11	8	3
Columbiaville	110	59	51	106	58	48	4	1	3
Dryden	77	33	44	72	30	42	5	3	2
Hadley	43	20	23	41	18	23	2	2	------
Imlay City	284	138	146	242	117	125	42	21	21
Metamora	75	38	37	74	37	37	1	1	------
North Branch	156	86	70	145	78	67	11	8	3
Otter Lake	73	31	42	71	29	42	2	2	------
Lapeer city	614	305	309	588	294	294	26	11	15
LEELANAU CO.	1,981	1,027	954	1,871	967	904	110	60	50
Bingham	159	81	78	150	74	76	9	7	2
Centerville	253	125	128	242	119	123	11	6	5
Cleveland	124	70	54	123	69	54	1	1	------
Elmwood	164	75	89	152	69	83	12	6	6
Empire	197	104	93	189	101	88	8	3	5
Glen Arbor	53	29	24	50	27	23	3	2	1
Kasson	155	85	70	152	83	69	3	2	1
Leelanau	353	174	179	336	165	171	17	9	8
Leland	196	112	84	178	102	76	18	10	8
Solon	107	59	48	97	54	43	10	5	5
Sutton's Bay	220	113	107	202	104	98	18	9	9
LENAWEE CO.	10,400	5,297	5,103	10,176	5,198	4,978	224	99	125
Adrian	486	117	369	451	114	337	35	3	32
Blissfield	499	249	250	488	243	245	11	6	5
Cambridge	199	106	93	196	104	92	3	2	1
Clinton	315	171	144	314	170	144	1	1	------
Deerfield	379	181	198	362	174	188	17	7	10
Dover	260	147	113	258	146	112	2	1	1
Fairfield	487	257	230	486	256	230	1	1	------
Franklin	322	182	140	319	181	138	3	1	2
Hudson	258	142	116	254	138	116	4	4	------
Macon	198	117	81	192	112	80	6	5	1
Madison	279	152	127	276	151	125	3	1	2
Medina	318	182	136	316	181	135	2	1	1

TABLE XXXIII.—CONTINUED.—*Pupils by sex and nativity.*

Counties, townships, incorporated villages and cities.	Persons returned as having attended school during year ending June 1, 1894.								
	Aggregate of native and foreign-born pupils.			Pupils native.			Pupils foreign-born.		
	Totals.	Males.	Females.	Totals.	Males.	Females.	Totals.	Males.	Females.
LENAWEE CO.—*Continued.*									
Ogden	520	278	242	520	278	242	------	------	------
Palmyra	395	219	176	381	211	170	14	8	6
Raisin	295	167	128	289	164	125	6	3	3
Ridgeway	326	152	174	315	146	169	11	6	5
Riga	544	289	255	525	276	249	19	13	6
Rollin	381	203	178	378	203	175	3	------	3
Rome	233	121	112	229	120	109	4	1	3
Seneca	480	240	240	476	238	238	4	2	2
Tecumseh	558	266	292	553	265	288	5	1	4
Woodstock	347	176	171	340	172	168	7	4	3
Incorporated villages	1,398	682	716	1,379	672	707	19	10	9
Addison	124	56	68	118	52	66	6	4	2
Blissfield	275	135	140	273	133	140	2	2	------
Clayton	59	33	26	57	32	25	2	1	1
Clinton	184	105	79	183	104	79	1	1	------
Deerfield	118	55	63	116	55	61	2	------	2
Morenci	195	95	100	194	94	100	1	1	------
Tecumseh	443	203	240	438	202	236	5	1	4
Adrian city	1,827	945	882	1,764	917	847	63	28	35
Hudson city	494	238	256	494	238	256	------	------	------
LIVINGSTON CO.	4,564	2,375	2,189	4,434	2,312	2,122	130	63	67
Brighton	385	181	204	366	172	194	19	9	10
Cohoctah	326	165	161	320	163	157	6	2	4
Conway	330	188	142	318	183	135	12	5	7
Deerfield	262	134	128	259	134	125	3	------	3
Genoa	242	133	109	233	128	105	9	5	4
Green Oak	201	99	102	195	96	99	6	3	3
Hamburg	179	106	73	177	105	72	2	1	1
Handy	466	230	236	453	225	228	13	5	8
Hartland	213	120	93	207	116	91	6	4	2
Howell	609	294	315	600	291	309	9	3	6
Iosco	219	127	92	216	126	90	3	1	2
Marion	267	129	138	261	126	135	6	3	3
Oceola	211	115	96	199	105	94	12	10	2
Putnam	285	151	134	276	147	129	9	4	5
Tyrone	214	122	92	206	117	89	8	5	3
Unadilla	155	81	74	148	78	70	7	3	4
Incorporated villages	933	432	501	906	422	484	27	10	17
Brighton	184	81	103	169	74	95	15	7	8
Fowlerville	204	91	113	198	89	109	6	2	4
Howell	427	203	224	424	203	221	3	------	3
Pinckney	118	57	61	115	56	59	3	1	2
LUCE CO.	378	171	207	238	108	130	140	63	77
Columbus	15	6	9	2	1	1	13	5	8
Lakefield	41	19	22	35	17	18	6	2	4
McMillan	295	128	167	182	77	105	113	51	62
Pentland	27	18	9	19	13	6	8	5	3
Newberry village	180	78	102	115	49	66	65	29	36

TABLE XXXIII.—CONTINUED.—*Pupils by sex and nativity.*

Counties, townships, incorporated villages and cities.	Persons returned as having attended school during year ending June 1, 1894.								
	Aggregate of native and foreign-born pupils.			Pupils native.			Pupils foreign-born.		
	Totals.	Males.	Females.	Totals.	Males.	Females.	Totals.	Males.	Females.
MACKINAC CO.	1,302	653	649	1,049	525	524	253	128	125
Brevort	67	40	27	41	24	17	26	16	10
Cedar	66	35	31	49	27	22	17	8	9
Garfield	166	77	89	128	61	67	38	16	22
Hendricks	52	36	16	48	34	14	4	2	2
Holmes	171	77	94	153	67	86	18	10	8
Marquette	79	34	45	29	10	19	50	24	26
Moran	69	35	34	59	33	26	10	2	8
Newton	141	77	64	114	62	52	27	15	12
Portage	16	8	8	13	7	6	3	1	2
St. Ignace	17	8	9	15	7	8	2	1	1
Incorporated villages	303	141	162	259	124	135	44	17	27
Mackinac	137	64	73	131	63	68	6	1	5
Naubinway	166	77	89	128	61	67	38	16	22
St. Ignace city	458	226	232	400	193	207	58	33	25
MACOMB CO.	6,975	3,613	3,362	6,604	3,413	3,191	371	200	171
Armada	390	189	201	367	177	190	23	12	11
Bruce	387	202	185	354	184	170	33	18	15
Chesterfield	463	232	231	446	226	220	17	6	11
Clinton	375	195	180	362	188	174	13	7	6
Erin	542	277	265	529	271	258	13	6	7
Harrison	132	78	54	126	73	53	6	5	1
Lenox	504	275	229	486	264	222	18	11	7
Macomb	383	201	182	368	192	176	15	9	6
Ray	351	192	159	331	181	150	20	11	9
Richmond	540	282	258	513	264	249	27	18	9
Shelby	337	160	177	317	149	168	20	11	9
Sterling	458	233	225	432	219	213	26	14	12
Warren	566	292	274	540	279	261	26	13	13
Washington	381	201	180	354	183	171	27	18	9
Incorporated villages	1,244	594	650	1,192	569	623	52	25	27
Armada	144	74	70	137	70	67	7	4	3
Memphis (part of)	78	40	38	77	39	38	1	1	------
New Baltimore	188	81	107	180	79	101	8	2	6
New Haven	83	41	42	78	38	40	5	3	2
Richmond	226	111	115	218	107	111	8	4	4
Romeo	346	164	182	328	155	173	18	9	9
Utica	116	52	64	113	50	63	3	2	1
Warren	63	31	32	61	31	30	2	------	2
Mt. Clemens city	1,166	604	562	1,079	563	516	87	41	46
MANISTEE CO.	5,781	2,961	2,820	4,994	2,522	2,472	787	439	348
Arcadia	207	115	92	178	99	79	29	16	13
Bear Lake	333	174	159	300	155	145	33	19	14
Brown	189	103	86	180	98	82	9	5	4
Cleon	260	120	140	250	116	134	10	4	6
Filer	506	255	251	416	206	210	90	49	41
Manistee	606	313	293	456	218	238	150	95	55
Maple Grove	91	52	39	87	49	38	4	3	1
Morilla	86	46	40	85	46	39	1	------	1

TABLE XXXIII.—CONTINUED.—*Pupils by sex and nativity.*

Counties, townships, incorporated villages and cities.	Persons returned as having attended school during year ending June 1, 1894.								
	Aggregate of native and foreign-born pupils.			Pupils native.			Pupils foreign-born.		
	Totals.	Males.	Females.	Totals.	Males.	Females.	Totals.	Males.	Females.
MANISTEE CO.—*Continued.*									
Onekama	296	150	146	284	143	141	12	7	5
Pleasanton	156	90	66	141	81	60	15	9	6
Springdale	44	22	22	40	21	19	4	1	3
Stronack	144	79	65	123	67	56	21	12	9
Incorporated villages	263	121	142	243	111	132	20	10	10
Bear Lake	78	35	43	72	32	40	6	3	3
Copemish	85	36	49	78	33	45	7	3	4
Onekama	100	50	50	93	46	47	7	4	3
Manistee city	2,863	1,442	1,421	2,454	1,223	1,231	409	219	190
MANITOU CO.	168	77	91	161	74	87	7	3	4
Chandler	50	24	26	49	24	25	1	------	1
North Manitou	12	3	9	10	2	8	2	1	1
Peaine	87	40	47	85	40	45	2	------	2
South Manitou	19	10	9	17	8	9	2	2	------
MARQUETTE CO.	7,819	3,954	3,865	6,424	3,228	3,196	1,395	726	669
Champion	501	254	247	437	217	220	64	37	27
Chocolay	197	100	97	154	77	77	43	23	20
Ely	105	50	55	95	46	49	10	4	6
Forsyth	102	51	51	77	41	36	25	10	15
Humboldt	70	39	31	61	34	27	9	5	4
Ishpeming	181	87	94	140	70	70	41	17	24
Marquette	33	17	16	27	16	11	6	1	5
Michigamme	233	130	103	176	92	84	57	38	19
Negaunee	48	26	22	45	24	21	3	2	1
Republic	540	269	271	446	227	219	94	42	52
Richmond	116	63	53	87	48	39	29	15	14
Sands	51	34	17	39	26	13	12	8	4
Skandia	63	37	26	39	21	18	24	16	8
Tilden	216	116	100	170	92	78	46	24	22
Turin	35	16	19	24	12	12	11	4	7
Palmer village	116	63	53	87	48	39	29	15	14
Ishpeming city	2,196	1,136	1,060	1,788	905	883	408	231	177
Marquette city	1,885	901	984	1,599	770	829	286	131	155
Negaunee city	1,247	628	619	1,020	510	510	227	118	109
MASON CO.	4,268	2,187	2,081	3,848	1,971	1,877	420	216	204
Amber	332	180	152	308	165	143	24	15	9
Branch	68	44	24	64	40	24	4	4	------
Custer	383	194	189	344	174	170	39	20	19
Eden	157	82	75	150	79	71	7	3	4
Free Soil	230	134	96	221	127	94	9	7	2
Grant	77	42	35	71	40	31	6	2	4
Hamlin	28	19	9	27	19	8	1	------	1
Pere Marquette	210	102	108	180	87	93	30	15	15
Riverton	375	183	192	360	176	184	15	7	8
Sheridan	33	21	12	27	17	10	6	4	2
Sherman	191	104	87	178	97	81	13	7	6
Summit	144	79	65	143	79	64	1	------	1
Victory	182	93	89	172	90	82	10	3	7
Scottville village	118	52	66	115	51	64	3	1	2
Ludington city	1,858	910	948	1,603	781	822	255	129	126

TABLE XXXIII.—Continued.—*Pupils by sex and nativity.*

Counties, townships, incorporated villages and cities.	Persons returned as having attended school during year ending June 1, 1894.								
	Aggregate of native and foreign-born pupils.			Pupils native.			Pupils foreign-born.		
	Totals.	Males.	Females.	Totals.	Males.	Females.	Totals.	Males.	Females.
Mecosta Co.	5,111	2,578	2,533	4,853	2,443	2,410	258	135	123
Ætna	276	150	126	262	143	119	14	7	7
Austin	171	78	93	164	75	89	7	3	4
Big Rapids	145	78	67	137	73	64	8	5	3
Chippewa	236	114	122	220	107	113	16	7	9
Colfax	224	122	102	198	107	91	26	15	11
Deerfield	331	166	165	316	164	152	15	2	13
Fork	187	93	94	184	91	93	3	2	1
Grant	143	73	70	140	72	68	3	1	2
Green	386	192	194	355	171	184	31	21	10
Hinton	295	152	143	280	143	137	15	9	6
Martiny	139	71	68	134	68	66	5	3	2
Mecosta	236	121	115	221	114	107	15	7	8
Millbrook	323	160	163	321	159	162	2	1	1
Morton	251	126	125	244	123	121	7	3	4
Sheridan	129	76	53	128	75	53	1	1	.....
Wheatland	358	181	177	346	176	170	12	5	7
Incorporated villages	240	116	124	237	115	122	3	1	2
Mecosta	153	78	75	151	78	73	2	.....	2
Morley	87	38	49	86	37	49	1	1	.....
Big Rapids city	1,281	625	656	1,203	582	621	78	43	35
Menominee Co.	4,340	2,209	2,131	3,633	1,843	1,790	707	366	341
Cedarville	100	52	48	87	44	43	13	8	5
Holmes	53	36	17	43	30	13	10	6	4
Ingallston	104	63	41	88	52	36	16	11	5
Mellen	214	115	99	194	102	92	20	13	7
Menominee	191	98	93	149	78	71	42	20	22
Meyer	151	78	73	113	56	57	38	22	16
Nadeau	371	187	184	302	150	152	69	37	32
Spalding	272	135	137	237	116	121	35	19	16
Stephenson	587	294	293	493	246	247	94	48	46
Menominee city	2,297	1,151	1,146	1,927	969	958	370	182	188
Midland Co.	2,981	1,532	1,449	2,703	1,376	1,327	278	156	122
Edenville	119	58	61	109	56	53	10	2	8
Geneva	138	73	65	110	58	52	28	15	13
Greendale	30	18	12	30	18	12	.....	.....	.....
Homer	135	71	64	128	66	62	7	5	2
Hope	173	91	82	155	82	73	18	9	9
Ingersoll	322	158	164	281	134	147	41	24	17
Jasper	180	92	88	178	91	87	2	1	1
Jerome	121	70	51	109	62	47	12	8	4
Larkin	175	97	78	137	78	59	38	19	19
Lee	66	30	36	60	25	35	6	5	1
Lincoln	55	29	26	47	25	22	8	4	4
Midland	257	139	118	234	127	107	23	12	11
Mt. Hayley	133	66	67	120	61	59	13	5	8
Porter	157	80	77	153	77	76	4	3	1
Warren	366	194	172	339	173	166	27	21	6
Coleman village	250	137	113	233	126	107	17	11	6
Midland city	554	266	288	513	243	270	41	23	18

TABLE XXXIII.—CONTINUED.—*Pupils by sex and nativity.*

Counties, townships, incorporated villages and cities.	Persons returned as having attended school during year ending June 1, 1894								
	Aggregate of native and foreign-born pupils.			Pupils native.			Pupils foreign-born.		
	Totals.	Males.	Females.	Totals.	Males.	Females.	Totals.	Males.	Females.
MISSAUKEE CO.	1,559	815	744	1,331	689	642	228	126	102
Ætna	69	38	31	57	31	26	12	7	5
Bloomfield	36	18	18	34	16	18	2	2	------
Caldwell	135	62	73	118	56	62	17	6	11
Clam Union	243	141	102	193	106	87	50	35	15
Forest	39	16	23	37	15	22	2	1	1
Lake	135	69	66	113	59	54	22	10	12
Norwich	85	50	35	81	47	34	4	3	1
Pioneer	47	24	23	46	23	23	1	1	------
Reeder	291	147	144	248	126	122	43	21	22
Richland	223	119	104	171	93	78	52	26	26
Riverside	226	114	112	203	100	103	23	14	9
West Branch	30	17	13	30	17	13	------	------	------
Incorporated villages	358	178	180	311	155	156	47	23	24
Lake City	237	118	119	200	101	99	37	17	20
McBain	121	60	61	111	54	57	10	6	4
MONROE CO.	7,840	4,151	3,689	7,698	4,078	3,620	142	73	69
Ash	519	281	238	513	278	235	6	3	3
Bedford	495	265	230	494	264	230	1	1	------
Berlin	484	241	243	472	234	238	12	7	5
Dundee	737	377	360	713	361	352	24	16	8
Erie	372	200	172	370	199	171	2	1	1
Exeter	462	252	210	458	251	207	4	1	3
Frenchtown	454	238	216	452	236	216	2	2	------
Ida	388	209	179	382	205	177	6	4	2
LaSalle	301	167	134	300	167	133	1	------	1
London	336	194	142	327	189	138	9	5	4
Milan	460	231	229	453	230	223	7	1	6
Monroe	185	88	97	182	86	96	3	2	1
Raisinville	434	253	181	426	249	177	8	4	4
Summerfield	479	263	216	466	260	206	13	3	10
Whiteford	406	202	204	399	198	201	7	4	3
Incorporated villages	410	201	209	399	197	202	11	4	7
Dundee	231	116	115	226	113	113	5	3	2
Milan (part of)	79	35	44	79	35	44	------	------	------
Petersburg	100	50	50	94	49	45	6	1	5
Monroe city	1,328	690	638	1,291	671	620	37	19	18
MONTCALM CO.	7,991	3,962	4,029	7,598	3,764	3,834	393	198	195
Belvidere	273	150	123	266	146	120	7	4	3
Bloomer	504	251	253	491	245	246	13	6	7
Bushnell	286	153	133	284	152	132	2	1	1
Cato	511	244	267	503	240	263	8	4	4
Crystal	345	182	163	344	182	162	1	------	1
Day	392	192	200	370	180	190	22	12	10
Douglass	247	125	122	228	115	113	19	10	9
Eureka	226	112	114	211	106	105	15	6	9
Evergreen	347	173	174	332	160	172	15	13	2
Fairplain	306	173	133	301	171	130	5	2	3
Ferris	329	166	163	327	166	161	2	------	2
Home	406	192	214	374	183	191	32	9	23
Maple Valley	463	212	251	419	194	225	44	18	26
Montcalm	385	194	191	360	185	175	25	9	16
Pierson	336	170	166	326	164	162	10	6	4

TABLE XXXIII.—CONTINUED.—*Pupils by sex and nativity.*

Counties, townships, incorporated villages and cities.	Persons returned as having attended school during year ending June 1, 1894.								
	Aggregate of native and foreign-born pupils.			Pupils native.			Pupils foreign-born.		
	Totals.	Males.	Females.	Totals.	Males.	Females.	Totals.	Males.	Females.
MONTCALM CO.—*Continued.*									
Pine	278	144	134	241	122	119	37	22	15
Reynolds	443	233	210	404	212	192	39	21	18
Richland	274	139	135	271	138	133	3	1	2
Sidney	383	175	208	348	155	193	35	20	15
Winfield	312	162	150	289	145	144	23	17	6
Incorporated villages	1,193	568	625	1,125	533	592	68	35	33
Carson City	240	106	134	230	101	129	10	5	5
Edmore	151	72	79	144	71	73	7	1	6
Howard City	297	152	145	259	132	127	38	20	18
Lakeview	258	116	142	256	115	141	2	1	1
McBride	81	41	40	75	37	38	6	4	2
Pierson	59	31	28	59	31	28	------	------	------
Sheridan	107	50	57	102	46	56	5	4	1
Greenville city	623	284	339	596	271	325	27	13	14
Stanton city	322	136	186	313	132	181	9	4	5
MONTMORENCY CO.	506	285	221	426	231	195	80	54	26
Albert	107	61	46	93	52	41	14	9	5
Briley	62	36	26	62	36	26	------	------	------
Hillman	160	81	79	132	64	68	28	17	11
Montmorency	42	25	17	32	18	14	10	7	3
Rust	72	46	26	47	27	20	25	19	6
Vienna	31	22	9	30	21	9	1	1	------
Wheatfield	32	14	18	30	13	17	2	1	1
Incorporated villages	97	55	42	82	45	37	15	10	5
Atlanta	27	16	11	27	16	11	------	------	------
Hillman	70	39	31	55	29	26	15	10	5
MUSKEGON CO.	9,058	4,513	4,545	8,168	4,068	4,100	890	445	445
Blue Lake	27	12	15	23	10	13	4	2	2
Casinova	441	217	224	431	212	219	10	5	5
Cedar Creek	97	60	37	88	55	33	9	5	4
Dalton	245	134	111	216	118	98	29	16	13
Eggleston	61	39	22	56	35	21	5	4	1
Fruitland	200	99	101	174	89	85	26	10	16
Fruitport	200	103	97	186	96	90	14	7	7
Holton	173	97	76	167	92	75	6	5	1
Laketon	94	49	45	88	49	39	6	------	6
Montague	468	238	230	441	223	218	27	15	12
Moorland	209	116	93	200	110	90	9	6	3
Muskegon	356	177	179	289	141	148	67	36	31
Norton	258	132	126	239	123	116	19	9	10
Ravenna	321	172	149	315	168	147	6	4	2
Sullivan	117	56	61	109	53	56	8	3	5
Whitehall	468	234	234	433	215	218	35	19	16
White River	168	92	76	153	86	67	15	6	9
Incorporated villages	1,145	580	565	1,054	529	525	91	51	40
Casnovia (part of)	54	25	29	51	24	27	3	1	2
Fruitport	63	32	31	56	28	28	7	4	3
Montague	404	209	195	383	197	186	21	12	9
Muskegon Heights	175	89	86	150	74	76	25	15	10
Whitehall	449	225	224	414	206	208	35	19	16
Muskegon city	4,936	2,385	2,551	4,375	2,112	2,263	561	273	288
North Muskegon city	219	101	118	185	81	104	34	20	14

TABLE XXXIII.—CONTINUED.—*Pupils by sex and nativity.*

Counties, townships, incorporated villages and cities.	Persons returned as having attended school during year ending June 1, 1894.								
	Aggregate of native and foreign-born pupils.			Pupils native.			Pupils foreign-born.		
	Totals.	Males.	Females.	Totals.	Males.	Females.	Totals.	Males.	Females.
NEWAYGO CO.	4,444	2,252	2,192	4,247	2,149	2,098	197	103	94
Ashland	387	187	200	367	177	190	20	10	10
Barton	211	101	110	209	100	109	2	1	1
Beaver	101	55	46	93	52	41	8	3	5
Big Prairie	89	53	36	86	50	36	3	3	------
Bridgeton	146	80	66	143	79	64	3	1	2
Brooks	213	115	98	205	111	94	8	4	4
Croton	142	74	68	133	69	64	9	5	4
Dayton	495	258	237	481	251	230	14	7	7
Denver	277	135	142	274	135	139	3	------	3
Ensley	282	146	136	267	136	131	15	10	5
Everett	110	60	50	110	60	50	------	------	------
Garfield	342	170	172	318	156	162	24	14	10
Goodwell	91	44	47	87	42	45	4	2	2
Grant	139	66	73	133	63	70	6	3	3
Home	166	82	84	151	72	79	15	10	5
Lincoln	100	57	43	98	55	43	2	2	------
Monroe	148	64	84	136	59	77	12	5	7
Norwich	129	66	63	121	60	61	8	6	2
Sheridan	421	216	205	399	204	195	22	12	10
Sherman	197	96	101	187	93	94	10	3	7
Troy	44	21	23	44	21	23	------	------	------
Wilcox	214	106	108	205	104	101	9	2	7
Incorporated villages	779	386	393	747	369	378	32	17	15
Croton	16	8	8	16	8	8	------	------	------
Fremont	275	128	147	265	122	143	10	6	4
Grant	29	16	13	29	16	13	------	------	------
Hesperia (part of)	60	33	27	60	33	27	------	------	------
Newaygo	268	142	126	252	132	120	16	10	6
White Cloud	131	59	72	125	58	67	6	1	5
OAKLAND CO.	8,455	4,277	4,178	8,015	4,047	3,968	440	230	210
Addison	243	120	123	236	117	119	7	3	4
Avon	415	208	207	384	190	194	31	18	13
Bloomfield	442	198	244	411	185	226	31	13	18
Brandon	276	156	120	270	153	117	6	3	3
Commerce	236	123	113	229	118	111	7	5	2
Farmington	341	173	168	329	167	162	12	6	6
Groveland	207	114	93	199	110	89	8	4	4
Highland	332	175	157	321	169	152	11	6	5
Holly	444	209	235	421	197	224	23	12	11
Independence	273	145	128	265	140	125	8	5	3
Lyon	402	206	196	358	179	179	44	27	17
Milford	410	214	196	400	208	192	10	6	4
Novi	247	146	101	232	140	92	15	6	[illegible]
Oakland	189	85	104	178	80	98	11	5	6
Orion	268	127	141	256	122	134	12	5	7
Oxford	359	186	173	344	180	164	15	6	9
Pontiac	199	94	105	192	90	102	7	4	3
Rose	209	125	84	198	120	78	11	5	6
Royal Oak	365	178	187	337	158	179	28	20	8
Southfield	325	169	156	292	155	137	33	14	19
Springfield	222	113	109	208	106	102	14	7	7
Troy	311	160	151	292	147	145	19	13	[illegible]
Waterford	223	113	110	216	109	107	7	4	3
West Bloomfield	235	114	121	222	109	113	13	5	8
White Lake	169	[illegible]	76	168	92	76	1	1	------

TABLE XXXIII.—CONTINUED.—*Pupils by sex and nativity.*

Counties, townships, incorporated villages and cities.	Persons returned as having attended school during year ending June 1, 1894.								
	Aggregate of native and foreign-born pupils.			Pupils native.			Pupils foreign-born.		
	Totals.	Males.	Females.	Totals.	Males.	Females.	Totals.	Males.	Females.
OAKLAND CO.—*Continued.*									
Incorporated villages	1,681	794	887	1,570	730	840	111	64	47
Birmingham	217	94	123	199	86	113	18	8	10
Clarkston	84	43	41	83	42	41	1	1	------
Farmington	57	29	28	56	29	27	1	------	1
Holly	258	115	143	238	104	134	20	11	9
Leonard	65	28	37	63	27	36	2	1	1
Milford	260	133	127	253	128	125	7	5	2
Orion	119	50	69	115	48	67	4	2	2
Oxford	182	85	97	167	79	88	15	6	9
Rochester	194	95	99	184	89	95	10	6	4
Royal Oak	67	31	36	56	23	33	11	8	3
South Lyon	178	91	87	156	75	81	22	16	6
Pontiac city	1,113	533	580	1,057	506	551	56	27	29
OCEANA CO.	3,916	2,050	1,866	3,712	1,938	1,774	204	112	92
Benona	319	169	150	309	163	146	10	6	4
Clay Banks	215	116	99	201	106	95	14	10	4
Colfax	54	26	28	51	25	26	3	1	2
Crystal	173	84	89	173	84	89	------	------	------
Elbridge	352	194	158	336	186	150	16	8	8
Ferry	247	127	120	244	126	118	3	1	2
Golden	264	149	115	249	144	105	15	5	10
Grant	224	120	114	189	98	91	45	22	23
Greenwood	108	49	59	107	48	59	1	1	------
Hart	409	207	202	393	199	194	16	8	8
Leavitt	215	121	94	205	117	88	10	4	6
New Field	214	106	108	209	101	108	5	5	------
Otto	44	24	20	43	23	20	1	1	------
Pentwater	327	156	171	306	143	163	21	13	8
Shelby	566	306	260	525	281	244	41	25	16
Weare	175	96	79	172	94	78	3	2	1
Incorporated villages	780	377	403	729	346	383	51	31	20
Hart	183	87	96	174	83	91	9	4	5
Hesperia (part of)	61	24	37	57	20	37	4	4	------
Pentwater	303	146	157	282	133	149	21	13	8
Shelby	233	120	113	216	110	106	17	10	7
OGEMAW CO.	1,241	617	624	1,022	515	507	219	102	117
Beaver Lake	13	2	11	12	2	10	1	------	1
Churchill	94	49	45	75	43	32	19	6	13
Cumming	75	35	40	65	29	36	10	6	4
Edwards	55	24	31	45	19	26	10	5	5
Foster	33	18	15	30	17	13	3	1	2
Goodar	26	12	14	25	11	14	1	1	------
Hill	15	6	9	14	6	8	1	------	1
Horton	55	25	30	36	18	18	19	7	12
Klacking	95	58	37	87	55	32	8	3	5
Logan	17	7	10	16	7	9	1	------	1
Mills	15	10	5	15	10	5	------	------	------
Ogemaw	34	21	13	29	19	10	5	2	3
Richland	137	71	66	103	53	50	34	18	16
Rose	164	67	97	148	60	88	16	7	9
West Branch	413	212	201	322	166	156	91	46	45
West Branch village	284	148	136	220	118	102	64	30	34

TABLE XXXIII.—CONTINUED.—*Pupils by sex and nativity.*

Counties, townships, incorporated villages and cities.	Persons returned as having attended school during year ending June 1, 1894.								
	Aggregate of native and foreign-born pupils.			Pupils native.			Pupils foreign-born.		
	Totals.	Males.	Females.	Totals.	Males.	Females.	Totals.	Males.	Females.
ONTONAGON CO.	1,061	528	533	920	456	464	141	72	69
Bohemia	24	10	14	19	10	9	5	------	5
Carp Lake	4	4	------	4	4	------	------	------	------
Greenland	50	31	19	49	31	18	1	------	1
Interior	161	87	74	123	68	55	38	19	19
McMillan	267	123	144	223	97	126	44	26	18
Ontonagon	445	223	222	393	197	196	52	26	26
Rockland	110	50	60	109	49	60	1	1	------
Ontonagon village	369	183	186	328	165	163	41	18	23
OSCEOLA CO.	4,106	2,141	1,965	3,770	1,957	1,813	336	184	152
Burdell	236	121	115	217	107	110	19	14	5
Cedar	55	32	23	48	26	22	7	6	1
Evart	254	132	122	232	118	114	22	14	8
Hartwick	144	81	63	140	79	61	4	2	2
Hersey	322	174	148	298	163	135	24	11	13
Highland	177	86	91	168	82	86	9	4	5
LeRoy	269	140	129	249	130	119	20	10	10
Lincoln	328	165	163	308	153	155	20	12	8
Marion	219	112	107	198	98	100	21	14	7
Middle Branch	78	43	35	72	40	32	6	3	3
Orient	177	89	88	159	80	79	18	9	9
Osceola	420	225	195	385	209	176	35	16	19
Richmond	837	423	414	743	374	369	94	49	45
Rose Lake	189	101	88	172	93	79	17	8	9
Sherman	250	134	116	234	122	112	16	12	4
Sylvan	151	83	68	147	83	64	4	------	4
Incorporated villages	1,166	592	574	1,054	535	519	112	47	55
Evart	239	132	107	232	131	101	7	1	6
Hersey	85	42	43	78	38	40	7	4	3
LeRoy	114	52	62	109	49	60	5	3	2
Marion	127	62	65	112	52	60	15	10	5
Reed City	531	265	266	456	229	227	75	36	39
Tustin	70	39	31	67	36	31	3	3	------
OSCODA CO.	324	175	149	311	163	148	13	12	1
Atherton	18	10	8	18	10	8	------	------	------
Big Creek	48	22	26	47	21	26	1	1	------
Comins	73	41	32	72	40	32	1	1	------
Elmer	34	14	20	31	11	20	3	3	------
Greenwood	6	2	4	6	2	4	------	------	------
Harmon	44	24	20	43	23	20	1	1	------
Mentor	76	42	34	70	37	33	6	5	1
Mount Pindus	25	20	5	24	19	5	1	1	------
OTSEGO CO.	893	425	468	767	361	406	126	64	62
Bagley	175	80	95	147	66	81	28	14	14
Charlton	29	14	15	19	7	12	10	7	3
Chester	31	14	17	22	11	11	9	3	6
Corwith	163	79	84	159	77	82	4	2	2
Dover	22	12	10	18	12	6	4	------	4
Elmira	121	61	60	106	53	53	15	8	7
Hayes	56	28	28	51	26	25	5	2	3
Livingston	207	93	114	171	74	97	36	19	17
Otsego Lake	89	44	45	74	35	39	15	9	6
Gaylord village	186	78	108	161	63	98	25	15	10

TABLE XXXIII.—CONTINUED.—*Pupils by sex and nativity.*

Counties, townships, incorporated villages and cities.	Persons returned as having attended school during year ending June 1, 1894.								
	Aggregate of native and foreign-born pupils.			Pupils native.			Pupils foreign-born.		
	Totals.	Males.	Females.	Totals.	Males.	Females.	Totals.	Males.	Females.
OTTAWA CO.	9,449	4,864	4,585	8,669	4,451	4,218	780	413	367
Allandale	438	217	221	410	202	208	28	15	13
Blendon	348	164	184	316	148	168	32	16	16
Chester	379	188	191	369	183	186	10	5	5
Crockery	328	161	167	307	151	156	21	10	11
Georgetown	442	246	196	422	236	186	20	10	10
Grand Haven	220	127	93	207	120	87	13	7	6
Holland	789	403	386	704	363	341	85	40	45
Jamestown	600	310	290	544	280	264	56	30	26
Olive	523	281	242	487	262	225	36	19	17
Polkton	650	322	328	608	303	305	42	19	23
Robinson	168	89	79	154	81	73	14	8	6
Spring Lake	451	222	229	414	205	209	37	17	20
Tallmage	293	147	146	278	138	140	15	9	6
Wright	369	219	150	366	218	148	3	1	2
Zeeland	745	374	371	678	345	333	67	29	38
Incorporated villages	564	263	301	517	243	274	47	20	27
Coopersville	193	83	110	180	79	101	13	4	9
Lisbon (part of)	11	4	7	11	4	7	------	------	------
Spring Lake	169	83	86	159	79	80	10	4	6
Zeeland	191	93	98	167	81	86	24	12	12
Grand Haven city	1,244	614	630	1,164	570	594	80	44	36
Holland city	1,462	780	682	1,241	646	595	221	134	87
PRESQUE ISLE CO.	948	518	430	866	471	395	82	47	35
Allis	63	42	21	50	33	17	13	9	4
Bearinger	33	19	14	24	13	11	9	6	3
Belknap	146	94	52	141	89	52	5	5	------
Bismarck	26	16	10	25	15	10	1	1	------
Case	56	29	27	41	22	19	15	7	8
Krakow	8	5	3	8	5	3	------	------	------
Metz	41	24	17	36	20	16	5	4	1
Moltke	120	61	59	111	57	54	9	4	5
Posen	241	125	116	235	123	112	6	2	4
Presque Isle	34	14	20	33	13	20	1	1	------
Rogers	180	89	91	162	81	81	18	8	10
Rogers village	125	54	71	115	49	66	10	5	5
ROSCOMMON CO.	277	140	137	242	126	116	35	14	21
Denton	10	5	5	8	4	4	2	1	1
Gerrish	4	1	3	4	1	3	------	------	------
Higgins	139	75	64	133	71	62	6	4	2
Markey	9	6	3	9	6	3	------	------	------
Nester	36	21	15	27	16	11	9	5	4
Richfield	7	3	4	7	3	4	------	------	------
Roscommon	20	7	13	16	6	10	4	1	3
St. Helens	52	22	30	38	19	19	14	3	11
SAGINAW CO.	17,238	8,703	8,535	15,731	7,939	7,792	1,507	764	743
Albee	173	95	78	157	83	74	16	12	4
Birch Run	352	191	161	344	185	159	8	6	2
Blumfield	302	154	148	296	149	147	6	5	1
Brady	377	207	170	355	195	160	22	12	10

TABLE XXXIII.—CONTINUED.—*Pupils by sex and nativity.*

Counties, townships, incorporated villages and cities.	Persons returned as having attended school during year ending June 1, 1894.								
	Aggregate of native and foreign-born pupils.			Pupils native.			Pupils foreign-born.		
	Totals.	Males.	Females.	Totals.	Males.	Females.	Totals.	Males.	Females.
SAGINAW CO.—*Continued.*									
Brant	348	169	179	323	161	162	25	8	17
Bridgeport	424	213	211	403	202	201	21	11	10
Buena Vista	632	326	306	551	285	266	81	41	40
Carrollton	536	250	286	432	193	239	104	57	47
Chapin	209	99	110	203	95	108	[illegible]	4	2
Chesaning	577	291	286	544	279	265	33	12	21
Frankenmuth	375	185	190	365	182	183	10	3	7
Fremont	261	123	138	236	111	125	25	12	13
James	123	69	54	118	66	52	5	3	2
Jonesfield	236	109	127	211	93	118	25	16	[illegible]
Kochville	212	114	98	211	113	98	1	1	------
Lakefield	134	62	72	102	47	55	32	15	17
Maple Grove	421	243	178	393	226	167	28	17	11
Marion	153	83	70	122	68	54	31	15	16
Richland	321	179	142	282	158	124	39	21	18
Saginaw	192	99	93	185	98	87	7	1	6
Spaulding	111	52	59	99	47	52	12	5	7
St. Charles	323	178	145	310	168	142	13	10	3
Swan Creek	153	82	71	126	62	64	27	20	7
Taymouth	399	210	189	370	192	178	29	18	11
Thomastown	274	139	135	259	132	127	15	7	8
Tittabawassee	388	206	182	364	195	169	24	11	13
Zilwaukie	334	175	159	280	141	139	54	34	20
Incorporated villages	762	352	410	701	327	374	61	25	36
Carrolton	256	109	147	224	96	128	32	13	19
Chesaning	245	123	122	227	116	111	18	7	11
Merrill	80	32	48	72	29	43	8	3	5
Oakley	63	32	31	61	31	30	2	1	1
St. Charles	118	56	62	117	55	62	1	1	------
Saginaw city	8,898	4,400	4,498	8,090	4,013	4,077	808	387	421
SANILAC CO.	8,586	4,481	4,105	7,104	3,667	3,437	1,482	814	668
Argyle	234	126	108	188	101	87	46	25	21
Austin	261	132	129	199	97	102	62	35	27
Bridgehampton	373	200	173	334	185	149	39	15	24
Buel	194	92	102	140	67	73	54	25	29
Custer	211	117	94	173	93	80	38	24	14
Delaware	577	293	284	513	260	253	64	33	31
Elk	373	183	190	304	152	152	69	31	38
Elmer	264	131	133	189	90	99	75	41	34
Evergreen	242	139	103	175	93	82	67	46	21
Flynn	242	130	112	186	98	88	56	32	24
Forester	250	137	113	207	111	96	43	26	17
Fremont	260	141	119	223	124	99	37	17	20
Greenleaf	238	132	106	200	110	90	38	22	16
Lamotte	203	105	98	164	83	81	39	22	17
Lexington	675	339	336	590	296	294	85	43	42
Maple Valley	445	237	208	356	190	166	89	47	42
Marion	395	206	189	314	160	154	81	46	35
Marlette	594	314	280	475	242	233	119	72	47
Minden	284	142	142	252	125	127	32	17	15
Moore	213	121	92	161	88	73	52	33	19
Sanilac	450	225	225	421	209	212	29	16	13

TABLE XXXIII.—CONTINUED.—*Pupils by sex and nativity.*

Counties, townships, incorporated villages and cities.	Persons returned as having attended school during year ending June 1, 1894.								
	Aggregate of native and foreign-born pupils.			Pupils native.			Pupils foreign-born.		
	Totals.	Males.	Females.	Totals.	Males.	Females.	Totals.	Males.	Females.
SANILAC CO.—*Continued.*									
Speaker	353	175	178	317	153	164	36	22	14
Washington	406	211	195	334	171	163	72	40	32
Watertown	374	195	179	294	157	137	80	38	42
Wheatland	132	68	64	99	53	46	33	15	18
Worth	343	190	153	296	159	137	47	31	16
Incorporated villages	1,059	516	543	896	434	462	163	82	81
Brown City	188	[illegible]	69	119	57	62	19	12	7
Carsonville	98	52	46	80	44	36	18	8	10
Croswell	143	65	78	122	54	68	21	11	10
Deckerville	54	28	26	48	23	25	6	5	1
Lexington	173	85	88	159	79	80	14	[illegible]	8
Marlette	171	89	82	132	68	64	39	21	18
Minden	89	44	45	77	40	37	12	4	8
Port Sanilac	89	41	48	79	36	43	10	5	5
Sanilac Center	104	43	61	80	33	47	24	10	14
SCHOOLCRAFT CO.	1,176	592	584	932	474	458	244	118	126
Doyle	81	44	37	72	39	33	9	5	4
Germfask	42	28	14	21	16	5	21	12	9
Harrison	73	38	35	61	33	28	12	5	7
Hiawatha	276	121	155	191	87	104	85	34	51
Inwood	66	35	31	61	32	29	5	3	2
Manistique	421	211	210	347	169	178	74	42	32
Seney	74	40	34	63	33	30	11	7	4
Thompson	143	75	68	116	65	51	27	10	17
Manistique village	364	181	183	300	144	156	64	37	27
SHIAWASSEE CO.	7,122	3,651	3,471	6,835	3,498	3,337	287	153	134
Antrim	209	101	108	200	97	103	9	4	5
Bennington	242	143	99	224	128	96	18	15	3
Burns	294	150	144	290	149	141	4	1	3
Caledonia	316	162	154	298	148	150	18	14	4
Fairfield	236	131	105	234	129	105	2	2	------
Hazelton	437	242	195	426	236	190	11	[illegible]	5
Middlebury	180	86	94	178	85	93	2	1	1
New Haven	436	227	209	421	220	201	15	7	8
Owosso	247	116	131	230	109	121	17	7	10
Perry	453	242	211	444	238	206	9	4	5
Rush	376	196	180	370	191	179	6	5	1
Sciota	385	193	192	369	185	184	16	8	8
Shiawassee	422	217	205	413	213	200	9	4	5
Venice	286	157	129	268	149	119	18	8	10
Vernon	497	254	243	486	245	241	11	9	2
Woodhull	221	118	103	217	117	100	4	1	3
Incorporated villages	878	426	452	855	415	440	23	11	12
Bancroft	139	64	75	136	63	73	3	1	2
Byron	66	36	30	62	35	27	4	1	3
Durand	173	83	90	165	77	88	8	6	2
Laingsburg	177	85	92	173	84	89	4	1	3
Morrice	102	51	51	100	51	49	2	------	2
Perry	126	60	66	124	58	66	2	2	------
Vernon	95	47	48	95	47	48	------	------	------
Corunna city	315	155	160	303	148	155	12	7	5
Owosso city	1,570	761	809	1,464	711	753	106	50	56

TABLE XXXIII.—CONTINUED.—*Pupils by sex and nativity.*

Counties, townships, incorporated villages and cities.	Persons returned as having attended school during year ending June 1, 1894.								
	Aggregate of native and foreign-born pupils.			Pupils native.			Pupils foreign-born.		
	Totals.	Males.	Females.	Totals.	Males.	Females.	Totals.	Males.	Females.
ST. CLAIR CO.	11,757	6,077	5,680	10,072	5,199	4,873	1,685	878	807
Berlin	230	113	117	218	104	114	12	9	3
Brockway	541	277	264	474	240	234	67	37	30
Burtchville	139	71	68	113	58	55	26	13	13
Casco	412	223	189	400	213	187	12	10	2
China	330	184	146	310	176	134	20	8	12
Clay	364	179	185	331	159	172	33	20	13
Clyde	230	129	101	203	114	89	27	15	12
Columbus	296	182	114	284	174	110	12	8	4
Cottrellville	262	146	116	246	137	109	16	9	7
East China	73	37	36	60	27	33	13	10	3
Emmet	293	159	134	283	156	127	10	3	7
Fort Gratiot	218	112	106	185	92	93	33	20	13
Grant	165	87	78	143	77	66	22	10	12
Greenwood	370	184	186	343	172	171	27	12	15
Ira	384	212	172	361	196	165	23	16	7
Kenockee	259	138	121	241	129	112	18	9	9
Kimball	319	184	135	283	166	117	36	18	18
Lynn	210	115	95	190	103	87	20	12	8
Mussey	398	204	194	359	182	177	39	22	17
Port Huron	269	133	136	215	111	104	54	22	32
Riley	333	164	169	317	157	160	16	7	9
St. Clair	383	208	175	358	195	163	25	13	12
Wales	316	151	165	299	145	154	17	6	11
Incorporated villages	659	324	335	607	297	310	52	27	25
Algonac	198	97	101	183	87	96	15	10	5
Capac	97	46	51	90	42	48	7	4	3
Emmet	49	27	22	47	27	20	2	------	2
Memphis (part of)	63	30	33	63	30	33	------	------	------
Yale	252	124	128	224	111	113	28	13	15
Marine City	748	369	379	635	304	331	113	65	48
Port Huron city	3,614	1,819	1,795	2,694	1,356	1,338	920	463	457
St. Clair city	601	297	304	527	256	271	74	41	33
ST. JOSEPH CO.	5,334	2,746	2,588	5,222	2,691	2,531	112	55	57
Burr Oak	341	162	179	336	158	178	5	4	1
Colon	349	177	172	348	176	172	1	1	------
Constantine	387	206	181	382	205	177	5	1	4
Fabius	235	114	121	227	108	119	8	6	2
Fawn River	126	60	66	124	58	66	2	2	------
Florence	183	101	82	175	97	78	8	4	4
Flowerfield	291	161	130	284	160	124	7	1	6
Leonidas	194	105	89	192	105	87	2	------	2
Lockport	827	429	398	807	418	389	20	11	9
Mendon	393	202	191	380	195	185	13	7	6
Mottville	105	52	53	105	52	53	------	------	------
Nottawa	388	210	178	383	208	175	5	2	3
Park	251	132	119	247	129	118	4	3	1
Sherman	259	144	115	253	142	111	6	2	4
Sturgis	696	340	356	679	333	346	17	7	10
White Pigeon	309	151	158	300	147	153	9	4	5

TABLE XXXIII.—CONTINUED.—*Pupils by sex and nativity.*

Counties, townships, incorporated villages and cities.	Persons returned as having attended school during year ending June 1, 1894.								
	Aggregate of native and foreign-born pupils.			Pupils native.			Pupils foreign-born.		
	Totals.	Males.	Females.	Totals.	Males.	Females.	Totals.	Males.	Females.
ST. JOSEPH CO.—*Continued.*									
Incorporated villages	2,006	979	1,027	1,962	957	1,005	44	22	22
Burr Oak	119	51	68	117	50	67	2	1	1
Centreville	117	51	66	114	50	64	3	1	2
Constantine	214	114	100	211	113	98	3	1	2
Mendon	138	69	69	134	66	68	4	3	1
Sturgis	565	259	306	553	253	300	12	6	6
Three Rivers	661	344	317	645	335	310	16	9	7
White Pigeon	192	91	101	188	90	98	4	1	3
TUSCOLA CO.	8,089	4,143	3,946	7,447	3,832	3,615	642	311	331
Akron	473	228	245	440	214	226	33	14	19
Almer	345	185	160	338	181	157	7	4	3
Arbela	298	150	148	292	147	145	6	3	3
Columbia	358	190	168	347	187	160	11	3	8
Dayton	373	185	188	351	176	175	22	9	13
Denmark	312	159	153	303	151	152	9	8	1
Elkland	517	261	256	432	229	203	85	32	53
Ellington	188	106	82	178	100	78	10	[illegible]	4
Elmwood	384	191	193	317	162	155	67	29	38
Fair Grove	452	255	197	418	232	186	34	23	11
Fremont	491	254	237	442	229	213	49	25	24
Gilford	349	181	168	323	166	157	26	15	11
Indian Fields	601	289	312	560	269	291	41	20	21
Juniata	263	140	123	244	130	114	19	10	9
Kingston	273	138	135	246	125	121	27	13	14
Koylton	242	123	119	217	111	106	25	12	13
Millington	378	205	173	363	201	162	15	4	11
Novesta	254	120	134	204	96	108	50	24	26
Tuscola	266	150	116	262	148	114	4	2	2
Vassar	556	289	267	497	258	239	59	31	28
Watertown	349	159	190	337	153	184	12	6	6
Wells	215	106	109	197	96	101	18	10	8
Wisner	152	79	73	139	71	68	13	8	5
Incorporated villages	1,560	760	800	1,389	694	695	171	66	105
Caro	414	201	213	387	190	197	27	11	16
Cass City	252	122	130	213	108	105	39	14	25
Gagetown	82	35	47	67	29	38	15	6	9
Kingston	58	33	25	48	30	18	10	3	7
Mayville	185	93	92	157	83	74	28	10	18
Millington	91	43	48	85	41	44	6	2	4
Reese	55	24	31	53	23	30	2	1	1
Unionville	76	36	40	71	35	36	5	1	4
Vassar	347	173	174	308	155	153	39	18	21
VAN BUREN CO.	7,100	3,630	3,470	6,993	3,571	3,422	107	59	48
Almena	194	96	98	191	95	96	3	1	2
Antwerp	373	192	181	370	189	181	3	3	------
Arlington	381	208	173	377	205	172	4	3	1
Bangor	554	266	288	551	264	287	3	2	1
Bloomingdale	444	218	226	444	218	226	------	------	------
Columbia	450	231	219	446	228	218	4	3	1
Covert	341	176	165	337	174	163	4	2	2
Decatur	472	226	246	455	219	236	17	7	10

TABLE XXXIII.—CONTINUED.—*Pupils by sex and nativity.*

Counties, townships, incorporated villages and cities.	Persons returned as having attended school during year ending June 1, 1894.								
	Aggregate of native and foreign-born pupils.			Pupils native.			Pupils foreign-born.		
	Totals.	Males.	Females.	Totals.	Males.	Females.	Totals.	Males.	Females.
VAN BUREN CO.—*Continued.*									
Geneva	282	155	127	272	149	123	10	6	4
Hamilton	209	113	96	207	112	95	2	1	1
Hartford	520	282	238	516	278	238	4	4	------
Keeler	216	115	101	211	111	100	5	4	1
Lawrence	413	200	213	408	198	210	5	2	3
Paw Paw	507	260	247	504	258	246	3	2	1
Pine Grove	456	219	237	455	218	237	1	1	------
Porter	279	163	116	279	163	116	------	------	------
South Haven	757	384	373	718	366	352	39	18	21
Waverly	252	126	126	252	126	126	------	------	------
Incorporated villages	2,100	1,003	1,097	2,062	985	1,077	38	18	20
Bangor	189	84	105	189	84	105	------	------	------
Bloomingdale	78	31	47	78	31	47	------	------	------
Breedsville	51	24	27	48	22	26	3	2	1
Decatur	297	130	167	291	129	162	6	1	5
Gobleville	148	65	83	148	65	83	------	------	------
Hartford	212	117	95	210	115	95	2	2	------
Lawrence	137	55	82	134	54	80	3	1	2
Lawton	158	81	77	158	81	77	------	------	------
Paw Paw	279	136	143	279	136	143	------	------	------
South Haven	551	280	271	527	268	259	24	12	12
WASHTENAW CO.	9,713	5,025	4,688	9,266	4,788	4,478	447	237	210
Ann Arbor	239	132	107	232	129	103	7	3	4
Augusta	412	224	188	401	217	184	11	7	4
Bridgewater	247	132	115	240	126	114	7	6	1
Dexter	161	87	74	157	84	73	4	3	1
Freedom	301	181	120	295	176	119	6	5	1
Lima	253	125	128	246	121	125	7	4	3
Lodi	271	141	130	265	136	129	6	5	1
Lyndon	168	85	83	168	85	83	------	------	------
Manchester	512	269	243	504	262	242	8	7	1
Northfield	283	156	127	274	149	125	9	7	2
Pittsfield	269	145	124	259	139	120	10	6	4
Salem	234	129	105	223	125	98	11	4	7
Saline	360	181	179	355	180	175	5	1	4
Scio	384	194	190	371	184	187	13	10	3
Sharon	287	147	140	281	143	138	6	4	2
Superior	234	121	113	226	114	112	8	7	1
Sylvan	515	267	248	485	247	238	30	20	10
Webster	185	95	90	176	91	85	9	4	5
York	384	194	190	371	188	183	13	6	7
Ypsilanti	313	152	161	291	140	151	22	12	10
Incorporated villages	1,011	519	492	964	488	476	47	31	16
Chelsea	290	149	141	266	133	133	24	16	8
Dexter	134	63	71	126	56	70	8	7	1
Manchester	301	156	145	296	152	144	5	4	1
Milan (part of)	114	57	57	109	54	55	5	3	2
Saline	172	94	78	167	93	74	5	1	4
Ann Arbor city	2,457	1,302	1,155	2,284	1,222	1,062	173	80	93
Ypsilanti city	1,244	566	678	1,162	530	632	82	36	46

TABLE XXXIII.—CONCLUDED.—*Pupils by sex and nativity.*

Counties, townships, incorporated villages and cities.	Persons returned as having attended school during year ending June 1, 1894.								
	Aggregate of native and foreign-born pupils.			Pupils native.			Pupils foreign-born.		
	Totals.	Males.	Females.	Totals.	Males.	Females.	Totals.	Males.	Females.
WAYNE CO.	52,015	26,533	25,482	43,763	22,281	21,482	8,252	4,252	4,000
Brownstown	491	256	235	483	250	233	8	6	2
Canton	268	129	139	251	121	130	17	8	9
Dearborn	577	317	260	537	299	238	40	18	22
Ecorce	1,013	523	490	890	455	435	123	68	55
Greenfield	524	262	262	474	233	241	50	29	21
Grosse Point	678	333	345	622	306	316	56	27	29
Hamtramck	398	203	195	345	169	176	53	34	19
Huron	497	278	219	479	270	209	18	8	10
Livonia	321	175	146	304	165	139	17	10	7
Monguagon	496	265	231	446	237	209	50	28	22
Nankin	616	293	323	575	273	302	41	20	21
Plymouth	806	395	411	736	363	373	70	32	38
Redford	395	218	177	369	204	165	26	14	12
Romulus	348	180	168	332	171	161	16	9	7
Springwells	1,740	917	823	1,422	752	670	318	165	153
Sumpter	422	226	196	398	214	184	24	12	12
Taylor	263	125	138	250	119	131	13	6	7
Van Buren	340	176	164	318	161	157	22	15	7
Incorporated villages	1,396	648	748	1,273	592	681	123	56	67
Dearborn	177	86	91	148	71	77	29	15	14
Grosse Point	45	21	24	41	19	22	4	2	2
Grosse Pointe Farm	98	44	54	94	43	51	4	1	3
New Boston	57	23	34	52	23	29	5	------	5
Northville	324	154	170	290	137	153	34	17	17
Plymouth	210	102	108	197	96	101	13	6	7
Trenton	210	103	107	191	93	98	19	10	9
Wayne	275	115	160	260	110	150	15	5	10
Detroit city	40,902	20,773	20,129	33,673	17,063	16,610	7,229	3,710	3,519
Wyandotte city	920	489	431	859	456	403	61	33	28
WEXFORD CO.	3,085	1,481	1,604	2,871	1,376	1,495	214	105	109
Antioch	165	65	100	163	65	98	2	------	2
Boon	180	91	89	178	89	89	2	2	------
Cedar Creek	431	212	219	398	192	206	33	20	13
Cherry Grove	79	39	40	72	35	37	7	4	3
Clam Lake	270	127	143	256	120	136	14	7	7
Colfax	161	81	80	159	79	80	2	2	------
Greenwood	76	37	39	76	37	39	------	------	------
Hanover	63	29	34	62	28	34	1	1	------
Harring	83	39	44	65	30	35	18	9	9
Henderson	32	13	19	32	13	19	------	------	------
Liberty	97	45	52	94	45	49	3	------	3
Selma	86	49	37	84	48	36	2	1	1
Slagle	15	10	5	15	10	5	------	------	------
South Branch	58	33	25	51	27	24	7	6	1
Springville	134	63	71	128	63	65	6	------	6
Wexford	147	68	79	147	68	79	------	------	------
Incorporated villages	339	153	186	333	150	183	6	3	3
Harrietta	91	45	46	91	45	46	------	------	------
Manton	173	78	95	167	75	92	6	3	3
Sherman	75	30	45	75	30	45	------	------	------
Cadillac city	1,008	480	528	891	427	464	117	53	64

TABLE XXXIV.—*The number of persons 5 years of age and over who cannot education is not reported, by sex, nativity and parent-*

	Age.	Persons who cannot read or write.								
			Persons native.				Persons foreign-born.			
			Parents.				Parents.			
		Totals.	Native.	Foreign.	1 Native. 1 Foreign.	Nativity unknown.	Native.	Foreign.	1 Native. 1 Foreign.	Nativity unknown.
State totals of both sexes	Totals	128,714	31,893	30,772	12,302	2,107	459	49,747	717	717
	5 to 10	57,942	18,613	23,789	9,794	218	45	5.272	188	23
	10 to 21	9,502	2,265	2,838	842	213	26	3,237	63	18
	21 and over	61,270	11,015	4,145	1,666	1,676	388	41,238	466	676
State totals of males	Totals	69,857	17,321	16,116	6,635	1,358	280	27,247	439	461
	5 to 10	29,670	9,648	11,956	5,103	129	20	2,699	105	10
	10 to 21	5,642	1,360	1,670	545	142	13	1,862	40	10
	21 and over	34,545	6,313	2,490	987	1,087	247	22,686	294	441
State totals of females	Totals	58,857	14,572	14,656	5,667	749	179	22,500	278	256
	5 to 10	28,272	8,965	11,833	4,691	89	25	2,573	83	13
	10 to 21	3,860	905	1,168	297	71	13	1,375	23	8
	21 and over	26,725	4,702	1,655	679	589	141	18,552	172	235
City totals of both sexes	Totals	51,259	7,484	13,768	4,399	614	121	24,433	189	251
	5 to 10	24,267	5,265	11,780	3,881	82	22	3,143	82	12
	10 to 21	2,798	318	730	176	38	9	1,502	19	6
	21 and over	24,194	1,901	1,258	342	494	90	19,788	88	233
City totals of males	Totals	26,014	3,861	6,869	2,233	408	66	12,303	97	177
	5 to 10	12,152	2,693	5,812	1,972	44	9	1,572	46	4
	10 to 21	1,514	170	396	105	21	7	802	9	4
	21 and over	12,348	998	661	156	343	50	9,929	42	169
City totals of females	Totals	25,245	3,623	6,899	2,166	206	55	12,130	92	74
	5 to 10	12,115	2,572	5,968	1,909	38	13	1,571	36	8
	10 to 21	1,284	148	334	71	17	2	700	10	2
	21 and over	11,846	903	597	186	151	40	9,859	46	64

read or write, the number who can read but cannot write, and the number whose nativity, in the State and incorporated cities.

Persons who can read but cannot write.									Education not reported.							
	Persons native.				Persons foreign-born.					Persons native.				Persons foreign-born.			
	Parents.				Parents.					Parents.				Parents.			
Totals.	Native.	Foreign.	1 Native. 1 Foreign.	Nativity unknown.	Native.	Foreign.	1 Native. 1 Foreign.	Nativity unknown.	Totals.	Native.	Foreign.	1 Native. 1 Foreign.	Nativity unknown.	Native.	Foreign.	1 Native. 1 Foreign.	Nativity unknown.
49,976	18,639	9,508	6,030	702	253	14,243	408	193	19,320	8,533	5,332	3,251	450	29	1,254	83	388
25,711	12,583	6,880	4,693	110	17	1,356	62	10	16,099	7,557	4,911	3,064	60	8	466	28	5
4,655	1,607	1,345	658	60	13	943	22	7	718	290	178	83	43	5	107	3	9
19,610	4,449	1,283	679	532	223	11,944	324	176	2,503	686	243	104	347	16	681	52	374
25,758	10,068	5,169	3,341	403	128	6,329	205	115	10,084	4,349	2,731	1,702	305	17	646	37	297
13,796	6,748	3,689	2,511	58	10	747	29	4	8,277	3,881	2,518	1,608	28	4	220	15	3
2,981	1,104	834	443	36	9	534	17	1	386	150	90	51	28	3	56	1	7
8,981	2,216	646	387	309	109	5,048	159	107	1,421	318	123	43	249	10	370	21	287
24,218	8,571	4,339	2,689	299	125	7,914	203	78	9,236	4,184	2,601	1,549	145	12	608	46	91
11,915	5,835	3,191	2,182	52	7	609	33	6	7,822	3,676	2,393	1,456	32	4	246	13	2
1,674	503	511	215	24	4	409	5	3	332	140	88	32	15	2	51	2	2
10,629	2,233	637	292	223	114	6,896	165	69	1,082	368	120	61	98	6	311	31	87
10,874	2,151	2,220	1,005	146	43	5,211	55	43	6,507	2,160	2,421	1,269	76	7	520	29	25
4,306	1,348	1,661	818	17	5	441	16	----	5,886	2,017	2,329	1,231	23	3	262	18	3
830	143	255	82	8	3	338	----	1	146	41	37	18	9	----	37	1	3
5,738	660	304	105	121	35	4,432	39	42	475	102	55	20	44	4	221	10	19
4,920	1,069	1,141	534	75	20	2,030	24	27	3,290	1,085	1,207	665	40	5	254	15	19
2,278	710	878	430	4	3	245	8	----	2,973	1,010	1,170	646	9	2	125	1	2
441	89	137	54	2	3	156	----	----	72	25	13	10	4	----	17	----	3
2,201	270	126	50	69	14	1,629	16	27	245	50	24	9	27	3	112	6	14
5,954	1,082	1,079	471	71	23	3,181	31	16	3,217	1,075	1,214	604	36	2	266	14	6
2,028	638	783	388	13	2	196	8	----	2,913	1,007	1,159	585	14	1	137	9	1
389	54	118	28	6	----	182	----	1	74	16	24	8	5	----	20	1	----
3,537	390	178	55	52	21	2,803	23	15	230	52	31	11	17	1	109	4	5

TABLE XXXV.—*The number of persons 5 years of age and over who cannot read is not reported, by nativity and parent-*

State and counties.	Age.	Persons who cannot read or write.								
			Persons native.				Persons foreign-born.			
			Parents.				Parents.			
		Totals.	Native.	Foreign.	1 Native. 1 Foreign.	Nativity unknown.	Native.	Foreign.	1 Native. 1 Foreign.	Nativity unknown.
State	Totals	128,714	31,893	30,772	12,302	2,107	459	49,747	717	717
	5 to 10	57,942	18,613	23,789	9,794	218	45	5,272	188	23
	10 to 21	9,502	2,265	2,838	842	213	26	3,237	63	18
	21 and over	61,270	11,015	4,145	1,666	1,676	388	41,238	466	676
Alcona	Totals	715	55	192	83	4	4	366	10	1
	5 to 10	289	34	147	72	2	------	33	1	------
	10 to 21	84	2	18	7	------	------	52	5	------
	21 and over	342	19	27	4	2	4	281	4	1
Alger	Totals	141	37	23	20	1	1	59	------	------
	5 to 10	33	9	13	11	------	------	------	------	------
	10 to 21	9	2	2	2	1	------	2	------	------
	21 and over	99	26	8	7	------	1	57	------	------
Allegan	Totals	1,301	660	224	142	24	3	244	2	2
	5 to 10	664	369	164	119	3	2	7	------	------
	10 to 21	82	38	25	7	3	------	8	1	------
	21 and over	555	253	35	16	18	1	229	1	2
Alpena	Totals	2,277	119	765	160	9	8	1,167	30	19
	5 to 10	979	83	632	143	5	------	109	7	------
	10 to 21	193	9	74	10	1	2	88	9	------
	21 and over	1,105	27	59	7	3	6	970	14	19
Antrim	Totals	629	222	127	84	44	1	144	6	1
	5 to 10	319	131	88	68	10	------	20	2	------
	10 to 21	50	18	13	3	8	------	8	------	------
	21 and over	260	73	26	13	26	1	116	4	1
Arenac	Totals	733	147	170	106	1	4	290	8	7
	5 to 10	289	51	124	76	------	1	35	2	------
	10 to 21	79	18	21	18	------	2	19	1	------
	21 and over	365	78	25	12	1	1	236	5	7
Baraga	Totals	578	136	125	25	1	------	290	1	------
	5 to 10	161	37	88	14	------	------	22	------	------
	10 to 21	45	9	21	------	------	------	15	------	------
	21 and over	372	90	16	11	1	------	253	1	------
Barry	Totals	496	332	28	38	16	------	78	3	1
	5 to 10	244	208	12	23	1	------	------	------	------
	10 to 21	26	21	2	2	1	------	------	------	------
	21 and over	226	103	14	13	14	------	78	3	1

or write, the number who can read but cannot write, and the number whose education nativity, in the State and counties.

Persons who can read but cannot write.									Education not reported.							
	Persons native.				Persons foreign-born.					Persons native.				Persons foreign-born.			
	Parents.				Parents.					Parents				Parents.			
Totals.	Native.	Foreign.	1 Native. 1 Foreign.	Nativity unknown.	Native.	Foreign.	1 Native 1 Foreign.	Nativity unknown.	Totals.	Native.	Foreign.	1 Native. 1 Foreign.	Nativity unknown.	Native.	Foreign.	1 Native. 1 Foreign.	Nativity unknown.
49,976	18,639	9,508	6,030	702	253	14,243	408	193	19,320	8,533	5,332	3,251	450	29	1,254	83	388
25,711	12,583	6,880	4,693	110	17	1,356	62	10	16,099	7,557	4,911	3,064	60	8	466	28	5
4,655	1,607	1,345	658	60	13	943	22	7	718	290	178	83	43	5	107	3	9
19,610	4,449	1,283	679	532	223	11,944	324	176	2,503	686	243	104	347	16	681	52	374
156	27	39	31	----	2	52	2	3	43	13	14	10	----	----	3	3	----
70	19	25	20	----	1	5	----	----	39	12	14	10	----	----	----	3	----
21	2	7	7	----	----	5	----	----	1	----	----	----	----	----	1	----	----
65	6	7	4	----	1	42	2	3	3	1	----	----	----	----	2	----	----
58	15	12	14	1	----	15	1	----	14	3	4	2	----	----	5	----	----
29	10	8	6	----	----	5	----	----	10	3	4	2	----	----	1	----	----
8	1	2	4	----	----	----	1	----	----	----	----	----	----	----	----	----	----
21	4	2	4	1	----	10	----	----	1	----	----	----	----	----	4	----	----
992	541	135	131	21	[illegible]	155	2	1	430	292	51	48	5	----	31	1	2
554	355	80	104	5	----	10	----	----	309	227	36	40	1	----	3	1	1
89	46	20	14	3	2	4	----	----	23	11	5	4	1	----	2	----	----
349	140	35	13	13	4	141	2	1	98	54	10	4	[illegible]	----	26	----	1
517	37	164	48	[illegible]	2	249	13	----	103	14	55	16	3	----	14	----	1
213	23	127	34	1	----	24	4	----	85	[illegible]	52	16	2	----	6	----	----
74	7	24	10	1	----	28	4	----	3	----	2	----	----	----	1	----	----
230	7	13	4	2	2	197	5	----	15	5	1	----	1	----	7	----	1
299	124	56	55	3	2	57	2	----	117	48	26	21	2	----	20	----	----
188	91	44	42	----	----	11	----	----	95	45	23	18	1	----	8	----	----
33	12	10	8	----	----	3	----	----	3	----	----	1	----	----	2	----	----
78	21	2	5	3	2	43	2	----	19	3	3	2	1	----	10	----	----
382	83	105	83	1	7	97	[illegible]	----	108	35	30	23	----	----	20	----	----
213	52	77	63	----	----	19	2	----	82	29	29	22	----	----	2	----	----
69	16	22	14	1	3	12	1	----	4	2	----	1	----	----	1	----	----
100	15	6	6	----	4	66	3	----	22	4	1	----	----	----	17	----	----
86	18	12	6	----	----	50	----	----	115	26	44	8	7	----	30	----	----
22	8	7	3	----	----	4	----	----	66	22	33	7	----	----	4	----	----
11	1	4	1	----	----	5	----	----	6	----	3	----	----	----	3	----	----
53	9	1	2	----	----	41	----	----	43	4	8	1	7	----	23	----	----
395	278	29	28	7	2	50	1	----	156	129	7	12	1	3	4	----	----
243	203	18	20	----	----	2	----	----	136	119	3	11	----	1	2	----	----
21	16	4	1	----	----	----	----	----	5	4	----	----	1	----	----	----	----
131	59	7	7	7	2	48	1	----	15	6	4	1	----	2	2	----	----

TABLE XXXV.—CONTINUED.—*Illiteracy.*

Counties.	Age.	Persons who cannot read or write.								
			Persons native.				Persons foreign-born.			
			Parents.				Parents.			
		Totals.	Native.	Foreign.	1 Native. 1 Foreign.	Nativity unknown.	Native.	Foreign.	1 Native. 1 Foreign.	Nativity unknown.
Bay	Totals	6,321	891	1,992	642	31	25	2,679	31	30
	5 to 10	2,829	533	1,571	494	1	2	221	6	1
	10 to 21	534	70	207	65	1	3	182	6	------
	21 and over	2,958	288	214	83	29	20	2,276	19	29
Benzie	Totals	348	153	62	28	9	------	91	2	3
	5 to 10	197	108	50	21	1	------	16	1	------
	10 to 21	19	11	------	2	1	------	5	------	------
	21 and over	132	34	12	5	7	------	70	1	3
Berrien	Totals	1,904	827	243	139	79	2	603	4	7
	5 to 10	718	378	160	94	3	------	83	------	------
	10 to 21	146	46	19	14	7	------	60	------	------
	21 and over	1,040	403	64	31	69	2	460	4	7
Branch	Totals	804	377	105	63	74	------	175	------	10
	5 to 10	337	198	55	44	30	------	4	------	6
	10 to 21	84	25	37	11	2	------	8	------	1
	21 and over	383	154	13	8	42	------	163	------	3
Calhoun	Totals	964	562	117	78	57	1	146	2	1
	5 to 10	501	350	74	62	6	------	8	1	------
	10 to 21	47	33	7	5	2	------	------	------	------
	21 and over	416	179	36	11	49	1	138	1	1
Cass	Totals	767	548	31	41	73	4	66	2	2
	5 to 10	313	251	21	29	4	2	6	------	------
	10 to 21	44	33	2	3	5	------	------	------	------
	21 and over	410	264	8	9	63	2	60	2	2
Charlevoix	Totals	647	298	121	71	15	4	133	2	3
	5 to 10	289	136	89	54	3	------	6	------	1
	10 to 21	45	22	11	7	2	------	3	------	------
	21 and over	313	140	21	10	10	4	124	2	2
Cheboygan	Totals	1,571	249	400	172	9	------	733	11	3
	5 to 10	523	103	235	116	------	------	68	1	------
	10 to 21	198	36	72	25	------	------	64	1	------
	21 and over	850	110	93	31	3	------	601	9	3
Chippewa	Totals	1,648	282	413	165	50	15	670	32	21
	5 to 10	684	112	321	105	6	3	129	7	1
	10 to 21	226	53	47	18	10	1	91	6	------
	21 and over	738	117	45	42	34	11	450	19	20
Clare	Totals	470	166	81	52	11	11	130	14	5
	5 to 10	242	113	66	45	1	------	10	7	------
	10 to 21	20	11	3	1	1	------	3	1	------
	21 and over	208	42	12	6	9	11	117	6	5
Clinton	Totals	728	404	87	79	18	------	139	------	1
	5 to 10	362	243	48	64	1	------	6	------	------
	10 to 21	33	20	7	2	2	------	2	------	------
	21 and over	333	141	32	13	15	------	131	------	1

TABLE XXXV.—CONTINUED.—*Illiteracy.*

Persons who can read but cannot write.									Education not reported.							
	Persons native.				Persons foreign-born.					Persons native.				Persons foreign-born.		
	Parents.				Parents.					Parents.				Parents.		
Totals.	Native.	Foreign.	1 Native. 1 Foreign.	Nativity unknown.	Native.	Foreign.	1 Native. 1 Foreign.	Nativity unknown.	Totals.	Native.	Foreign.	1 Native. 1 Foreign.	Nativity unknown.	Native	Foreign.	1 Native. 1 Foreign.	Nativity unknown.
1,032	174	260	117	1	5	462	10	3	584	143	252	139	2	----	40	4	4
376	97	164	80	----	----	33	[illegible]	----	548	137	249	132	2	----	23	[illegible]	1
118	22	55	16	----	----	24	1	----	11	3	2	[illegible]	----	----	3	----	----
538	55	41	21	1	5	405	7	3	25	3	1	4	----	----	14	----	3
219	106	32	41	[illegible]	----	26	4	1	53	28	14	7	----	----	4	----	----
126	[illegible]	23	31	----	----	1	2	1	41	24	10	6	----	----	1	----	----
25	13	5	6	----	----	1	----	----	4	1	2	1	----	----	----	----	----
68	25	4	4	9	----	24	2	----	8	3	2	----	----	----	3	----	----
1,012	584	96	95	38	----	192	4	3	580	371	83	97	7	----	22	----	----
478	331	[illegible]	65	3	----	19	----	----	502	331	70	93	1	----	7	----	----
84	43	9	16	3	----	13	----	----	21	10	8	1	----	----	[illegible]	----	----
450	210	27	14	32	----	160	4	3	57	30	5	3	6	----	13	----	----
479	334	31	42	23	1	43	----	5	251	196	16	22	7	----	[illegible]	[illegible]	2
258	208	11	29	8	----	----	----	2	204	164	16	21	1	----	2	----	----
37	19	12	----	2	----	2	----	2	8	4	----	1	1	----	----	----	2
184	107	8	13	13	1	41	----	1	39	28	----	----	5	----	4	2	----
618	425	55	59	16	2	61	----	----	341	243	34	32	11	----	19	----	2
425	325	41	50	2	----	7	----	----	253	186	31	28	4	----	4	----	----
31	26	2	[illegible]	----	----	----	----	----	21	18	1	1	----	----	1	----	----
162	74	12	[illegible]	14	2	54	----	----	67	39	2	3	7	----	14	----	2
700	571	14	37	27	2	46	1	2	130	115	5	7	1	----	2	----	----
401	362	8	25	2	[illegible]	3	----	----	112	101	3	7	1	----	----	----	----
67	62	1	4	----	----	----	----	----	3	3	----	----	----	----	----	----	----
232	147	5	8	25	1	43	[illegible]	2	15	11	2	----	----	----	2	----	----
307	128	57	60	4	1	50	5	2	91	48	[illegible]	20	1	1	9	3	----
186	85	42	52	----	----	5	2	----	52	30	7	15	----	----	----	----	----
33	12	11	6	1	----	3	----	----	18	7	2	5	1	----	3	----	----
88	31	4	2	3	1	42	3	2	21	11	----	----	----	1	6	3	----
560	91	180	88	1	1	190	7	2	154	45	64	36	----	----	8	1	----
275	60	122	60	1	----	26	6	----	143	40	62	35	----	----	6	----	----
90	16	37	15	----	----	21	1	----	[illegible]	1	1	1	----	----	----	----	----
195	15	21	13	----	1	143	----	2	8	4	1	----	----	----	2	1	----
299	23	88	31	1	----	149	4	3	30	6	11	3	1	1	8	----	----
134	14	66	21	1	----	31	1	----	22	6	11	3	1	----	1	----	----
50	2	17	7	----	----	23	1	----	1	----	----	----	----	----	1	----	----
115	7	5	3	----	----	95	2	3	7	----	----	----	----	1	6	----	----
274	130	37	34	4	3	[illegible]	4	----	55	21	15	13	2	----	4	----	----
151	86	24	29	----	----	10	2	----	49	20	15	12	----	----	2	----	----
22	11	5	[illegible]	----	----	4	----	----	1	1	----	----	----	----	----	----	----
101	33	8	3	4	3	48	2	----	5	----	----	1	2	----	2	----	----
590	348	56	63	12	4	105	2	----	265	209	19	34	----	----	[illegible]	----	----
326	236	32	54	1	----	3	----	----	235	182	18	33	----	----	2	----	----
38	21	4	4	5	----	4	----	----	9	[illegible]	----	----	----	----	----	----	----
226	91	20	5	[illegible]	4	98	2	----	21	18	1	1	----	----	1	----	----

TABLE XXXV.—CONTINUED.—*Illiteracy.*

Counties.	Age.	Persons who cannot read or write.								
			Persons native.				Persons foreign-born.			
			Parents.				Parents.			
		Totals.	Native.	Foreign.	1 Native. 1 Foreign.	Nativity unknown.	Native.	Foreign.	1 Native. 1 Foreign.	Nativity unknown.
Crawford	Totals	171	37	25	20	1	5	81	2	------
	5 to 10	62	25	18	16	------	------	3	------	------
	10 to 21	11	1	2	1	------	------	7	------	------
	21 and over	98	11	5	3	1	5	71	2	------
Delta	Totals	2,367	320	606	207	9	3	1,210	5	7
	5 to 10	957	171	467	171	1	1	144	2	------
	10 to 21	198	40	48	20	2	------	88	------	------
	21 and over	1,212	109	91	16	6	2	978	3	7
Dickinson	Totals	1,525	81	361	67	------	------	1,016	------	------
	5 to 10	591	52	334	52	------	------	153	------	------
	10 to 21	89	6	12	9	------	------	62	------	------
	21 and over	845	23	15	6	------	------	801	------	------
Eaton	Totals	676	489	24	49	32	1	75	4	2
	5 to 10	319	269	5	33	4	------	6	2	------
	10 to 21	36	30	------	1	2	------	3	------	------
	21 and over	321	190	19	15	26	1	66	2	2
Emmet	Totals	616	407	67	43	8	5	82	1	3
	5 to 10	220	122	54	36	------	------	8	------	------
	10 to 21	49	38	4	3	1	------	3	------	------
	21 and over	347	247	9	4	7	5	71	1	3
Genesee	Totals	1,232	611	137	152	35	12	264	13	8
	5 to 10	614	396	73	122	------	------	21	2	------
	10 to 21	70	34	18	8	3	------	4	2	1
	21 and over	548	181	46	22	32	12	239	9	7
Gladwin	Totals	287	80	53	43	4	2	98	5	2
	5 to 10	132	48	36	31	------	------	17	------	------
	10 to 21	25	7	6	3	1	------	8	------	------
	21 and over	130	25	11	9	3	2	73	5	2
Gogebic	Totals	2,225	112	480	49	6	1	1,575	2	------
	5 to 10	724	71	439	46	6	1	160	1	------
	10 to 21	135	15	21	1	------	------	98	------	------
	21 and over	1,366	26	20	2	------	------	1,317	1	------
Grand Traverse	Totals	584	246	99	71	10	3	147	6	2
	5 to 10	293	156	62	62	1	------	9	3	------
	10 to 21	33	18	6	3	1	------	5	------	------
	21 and over	258	72	31	6	8	3	133	3	2
Gratiot	Totals	893	590	53	88	43	1	102	8	8
	5 to 10	444	348	23	66	2	------	3	2	------
	10 to 21	60	45	7	4	2	------	4	1	------
	21 and over	389	197	23	18	39	1	98	5	8
Hillsdale	Totals	605	427	38	32	20	3	79	3	3
	5 to 10	297	259	16	18	------	------	1	3	------
	10 to 21	33	24	5	1	------	------	3	------	------
	21 and over	275	144	17	13	20	3	75	------	3

TABLE XXXV.—CONTINUED.—*Illiteracy.*

Persons who can read but cannot write.									Education not reported.								
	Persons native.				Persons foreign-born.					Persons native.				Persons foreign-born.			
	Parents.				Parents.					Parents.				Parents.			
Totals.	Native.	Foreign.	1 Native. 1 Foreign.	Nativity unknown	Native.	Foreign.	1 Native. 1 Foreign.	Nativity unknown	Totals.	Native.	Foreign.	1 Native. 1 Foreign.	Nativity unknown.	Native	Foreign.	1 Native. 1 Foreign.	Nativity unknown.
35	13	7	6	----	----	8	1	----	16	5	2	2	1	----	6	----	----
22	11	5	4	----	----	2	----	----	[illegible]	4	2	2	1	----	----	----	----
----	----	----	----	----	----	----	----	----	1	----	----	----	----	----	1	----	----
13	2	2	2	----	----	6	1	----	6	1	----	----	----	----	5	----	----
508	59	168	63	3	1	213	1	----	109	19	58	24	----	1	5	2	----
243	50	119	48	1	----	25	----	----	106	19	57	24	----	1	[illegible]	2	----
66	6	27	10	----	----	23	----	----	2	----	1	----	----	----	1	----	----
199	3	22	5	2	1	165	1	----	1	----	----	----	----	----	1	----	----
279	18	95	23	----	----	143	----	----	141	21	82	28	1	----	9	----	----
136	12	76	18	----	----	30	----	----	131	20	82	26	1	----	2	----	----
28	1	13	4	----	----	10	----	----	3	1	----	1	----	----	1	----	----
115	5	[illegible]	1	----	----	103	----	----	7	----	----	1	----	----	6	----	----
555	434	24	42	10	2	41	2	----	178	153	6	10	4	1	4	----	----
322	281	12	25	3	----	1	----	----	148	130	[illegible]	9	1	1	1	----	----
31	25	----	[illegible]	----	----	----	----	----	10	10	----	----	----	----	----	----	----
202	128	12	11	7	2	40	2	----	20	13	----	1	3	----	3	----	----
207	114	29	25	----	----	36	1	2	83	49	16	15	2	----	1	----	----
119	67	23	22	----	----	7	----	----	73	43	16	14	----	----	----	----	----
25	16	4	1	----	----	4	----	----	2	2	----	----	----	----	----	----	----
63	31	2	2	----	----	25	1	2	8	4	----	1	2	----	1	----	----
751	413	68	110	7	7	135	9	2	281	160	40	69	3	1	8	----	----
387	256	37	88	----	----	5	----	1	259	149	36	65	2	----	7	----	----
66	41	9	10	----	1	5	----	----	4	1	----	2	1	----	----	----	----
298	116	22	12	7	6	125	9	1	18	10	4	2	----	1	1	----	----
184	66	47	30	1	----	32	8	----	36	17	7	8	2	----	2	----	----
105	41	34	24	----	----	6	----	----	35	17	7	8	1	----	2	----	----
34	14	9	6	1	----	4	----	----	----	----	----	----	----	----	----	----	----
45	11	4	----	----	----	22	8	----	1	----	----	----	1	----	----	----	----
160	15	44	10	2	----	89	----	----	94	3	47	12	8	----	22	----	2
80	13	35	10	2	----	20	----	----	71	2	44	12	3	----	10	----	----
12	----	6	----	----	----	6	----	----	2	----	2	----	----	----	----	----	----
68	2	3	----	----	----	63	----	----	21	1	1	----	5	----	12	----	2
379	169	61	61	2	2	80	4	----	180	93	46	32	1	----	7	----	1
218	125	42	45	----	----	6	----	----	144	78	35	29	----	----	2	----	----
34	12	7	10	1	----	4	----	----	15	7	6	1	1	----	----	----	----
127	32	12	[illegible]	1	2	70	4	----	21	8	5	2	----	----	5	----	1
706	518	34	79	20	4	43	3	5	150	108	13	22	3	3	----	----	1
469	371	27	[illegible]	4	----	2	[illegible]	1	128	92	11	22	1	1	----	----	1
43	35	1	5	2	----	----	----	----	8	6	1	----	1	----	----	----	----
194	112	6	11	14	4	41	2	4	14	10	1	----	1	2	----	----	----
450	398	19	32	11	----	19	----	1	318	279	13	20	1	----	4	----	1
320	282	10	23	3	----	2	----	----	281	252	11	18	----	----	----	----	----
24	23	----	1	----	----	----	----	----	8	7	----	1	----	----	----	----	----
136	93	9	8	8	----	17	----	1	29	20	2	1	1	----	4	----	1

TABLE XXXV.—CONTINUED.—*Illiteracy.*

Counties.	Age.	Persons who cannot read or write.								
			Persons native.				Persons foreign-born.			
			Parents.				Parents.			
		Totals.	Native.	Foreign.	1 Native. 1 Foreign.	Nativity unknown.	Native.	Foreign.	1 Native. 1 Foreign.	Nativity unknown.
Houghton	Totals	4,564	177	1,504	298	2	------	2,579	4	------
	5 to 10	1,904	158	1,202	264	2	------	275	3	------
	10 to 21	414	0	164	15	------	------	226	------	------
	21 and over	2,246	10	138	19	------	------	2,078	1	------
Huron	Totals	3,302	224	1,437	408	7	18	1,163	30	15
	5 to 10	1,687	182	1,028	344	3	3	119	8	------
	10 to 21	374	14	242	43	------	------	73	2	------
	21 and over	1,241	28	167	21	4	15	971	20	15
Ingham	Totals	1,190	587	153	112	50	8	274	1	5
	5 to 10	623	384	108	94	1	1	35	------	------
	10 to 21	71	41	10	5	3	------	12	------	------
	21 and over	496	162	35	13	46	7	227	1	5
Ionia	Totals	924	474	87	99	68	5	167	5	19
	5 to 10	419	281	52	81	2	------	3	------	------
	10 to 21	53	20	13	6	6	------	6	2	------
	21 and over	452	173	22	12	60	5	158	3	19
Iosco	Totals	1,128	126	372	145	4	5	458	5	13
	5 to 10	542	74	324	106	------	------	38	------	------
	10 to 21	79	9	19	17	1	------	32	1	------
	21 and over	507	43	29	22	3	5	388	4	13
Iron	Totals	368	36	120	30	------	------	182	------	------
	5 to 10	184	19	106	23	------	------	36	------	------
	10 to 21	22	4	6	------	------	------	12	------	------
	21 and over	162	13	8	7	------	------	134	------	------
Isabella	Totals	1,448	763	171	145	31	8	314	6	10
	5 to 10	577	321	126	104	1	------	24	1	------
	10 to 21	115	68	10	13	5	------	18	------	1
	21 and over	756	374	35	28	25	8	272	5	9
Jackson	Totals	1,319	473	169	128	101	7	378	2	61
	5 to 10	564	300	125	104	3	------	31	1	------
	10 to 21	60	23	7	9	6	------	13	1	1
	21 and over	695	150	37	15	92	7	334	------	60
Kalamazoo	Totals	1,329	544	122	94	118	2	404	3	42
	5 to 10	531	341	84	74	9	------	22	------	1
	10 to 21	70	25	12	5	10	------	15	------	2
	21 and over	728	178	26	14	99	2	367	3	39
Kalkaska	Totals	264	146	23	40	6	1	48	------	------
	5 to 10	143	92	14	33	1	------	3	------	------
	10 to 21	25	16	1	5	1	------	2	------	------
	21 and over	96	38	8	2	4	1	43	------	------
Kent	Totals	4,189	1,089	1,021	393	58	9	1,581	7	31
	5 to 10	2,375	821	891	341	17	2	296	2	5
	10 to 21	160	36	43	11	2	------	67	1	------
	21 and over	1,654	232	87	41	39	7	1,218	4	26

TABLE XXXV.—CONTINUED.—*Illiteracy.*

Persons who can read but cannot write.									Education not reported.							
	Persons native.				Persons foreign-born.					Persons native.				Persons foreign-born.		
	Parents.				Parents.					Parents.				Parents.		
Totals.	Native.	Foreign.	1 Native. 1 Foreign.	Nativity unknown.	Native.	Foreign.	1 Native 1 Foreign.	Nativity unknown.	Totals.	Native	Foreign.	1 Native. 1 Foreign.	Nativity unknown.	Native.	Foreign.	1 Native. 1 Foreign.	Nativity unknown.
1,330	33	428	8	----	----	780	1	----	294	31	168	35	1	----	58	1	----
478	25	310	70	----	----	73	----	----	238	30	162	33	----	----	12	1	----
187	6	93	18	----	----	70	----	----	13	1	5	1	----	----	6	----	----
665	2	25	----	----	----	637	1	----	43	----	1	1	1	----	40	----	----
1,101	97	423	158	4	7	389	17	6	266	32	128	60	----	----	38	2	----
544	63	293	129	1	----	55	1	----	223	29	115	59	----	----	20	----	----
153	16	92	21	----	----	21	2	1	13	----	7	3	----	----	3	----	----
404	18	38	8	1	7	313	14	5	30	3	6	4	----	----	15	2	----
715	438	77	73	17	1	106	1	2	320	209	55	40	6	----	9	----	1
419	294	59	54	2	----	10	----	----	273	182	50	38	----	----	3	----	----
41	27	4	4	----	----	6	----	----	18	10	2	----	1	----	5	----	----
255	117	14	15	15	1	90	1	2	29	17	3	2	5	----	1	----	1
606	387	61	56	15	3	76	5	3	271	197	26	42	2	----	1	3	----
362	276	36	45	----	----	5	----	----	250	182	25	41	1	----	----	1	----
35	18	12	2	2	----	1	----	----	4	4	----	----	----	----	----	----	----
209	93	13	9	13	3	70	5	3	17	11	1	1	1	----	1	2	----
510	60	159	80	5	4	187	8	7	28	2	15	8	----	----	3	----	----
244	37	126	59	3	----	19	----	----	24	2	15	7	----	----	----	----	----
55	7	23	11	----	----	12	2	----	----	----	----	----	----	----	----	----	----
211	16	10	10	2	4	156	6	7	4	----	----	1	----	----	3	----	----
150	14	45	25	----	----	66	----	----	44	4	24	6	----	----	10	----	----
77	11	36	16	----	----	14	----	----	36	4	22	6	----	----	4	----	----
15	----	4	5	----	----	6	----	----	2	----	1	----	----	----	1	----	----
58	3	5	4	----	----	46	----	----	6	----	1	----	----	----	5	----	----
863	465	137	123	8	2	115	9	4	176	94	29	41	5	----	6	----	1
492	279	111	80	2	----	18	2	----	154	86	28	38	----	----	2	----	----
110	58	16	26	1	----	8	1	----	3	1	----	1	----	----	1	----	----
261	128	10	17	5	2	89	6	4	19	7	1	2	5	----	3	----	1
583	312	74	63	13	2	117	----	2	407	274	51	61	1	----	19	----	1
341	219	60	51	1	----	10	----	----	364	255	47	56	1	----	5	----	----
32	16	5	5	2	----	4	----	----	9	4	1	2	----	----	2	----	----
210	77	9	7	10	2	103	----	2	34	15	8	3	----	----	12	----	1
830	445	99	63	29	1	175	2	16	462	262	117	61	5	----	17	----	----
468	318	82	46	2	----	20	----	----	442	253	117	59	1	----	12	----	----
47	25	7	5	----	----	9	----	1	4	2	----	1	----	----	1	----	----
315	102	10	12	27	1	146	2	15	16	7	----	1	4	----	4	----	----
136	66	18	20	2	1	29	----	----	9	2	2	4	----	----	----	1	----
78	45	13	18	1	----	1	----	----	8	1	2	4	----	----	----	1	----
14	9	3	----	----	----	2	----	----	1	1	----	----	----	----	----	----	----
44	12	2	2	1	1	26	----	----	----	----	----	----	----	----	----	----	----
1,564	513	262	148	24	9	605	1	2	1,056	421	308	146	60	----	58	----	63
714	352	197	118	3	----	44	----	----	881	409	294	140	4	----	33	----	1
78	21	20	15	1	----	21	----	----	26	2	7	3	9	----	5	----	----
772	140	45	15	20	9	540	1	2	149	10	7	3	47	----	20	----	62

TABLE XXXV.—CONTINUED.—*Illiteracy.*

Counties.	Age.	Persons who cannot read or write.								
			Persons native.				Persons foreign-born.			
			Parents.				Parents.			
		Totals.	Native.	Foreign.	1 Native. 1 Foreign.	Nativity unknown.	Native.	Foreign.	1 Native. 1 Foreign.	Nativity unknown.
Keweenaw	Totals	377	[illegible]	109	17	1	------	241	------	------
	5 to 10	141	[illegible]	80	13	------	------	40	------	------
	10 to 21	60	------	18	2	1	------	39	------	------
	21 and over	176	1	11	2	------	------	162	------	------
Lake	Totals	294	103	41	26	[illegible]	4	108	6	------
	5 to 10	113	52	31	20	------	------	8	2	------
	10 to 21	21	8	3	2	------	------	7	1	------
	21 and over	160	43	7	4	6	4	93	3	------
Lapeer	Totals	1,219	431	215	200	35	13	295	15	15
	5 to 10	569	247	141	157	4	------	20	------	------
	10 to 21	84	28	22	17	4	------	12	1	------
	21 and over	566	156	52	26	27	13	263	14	15
Leelanau	Totals	1,189	489	348	81	9	------	258	1	3
	5 to 10	493	179	220	73	1	------	19	1	------
	10 to 21	158	58	86	3	2	------	[illegible]	------	------
	21 and over	538	252	42	5	[illegible]	------	230	------	3
Lenawee	Totals	1,388	740	188	127	49	1	274	4	5
	5 to 10	706	461	138	92	[illegible]	------	11	1	------
	10 to 21	72	32	15	[illegible]	6	------	10	------	------
	21 and over	610	247	35	26	40	1	253	3	5
Livingston	Totals	517	291	61	46	23	------	91	------	5
	5 to 10	273	197	30	41	1	------	4	------	------
	10 to 21	22	13	4	------	2	------	2	------	1
	21 and over	222	81	27	5	20	------	85	------	4
Luce	Totals	136	16	29	18	------	------	71	2	------
	5 to 10	68	10	23	18	------	------	16	1	------
	10 to 21	8	1	3	------	------	------	4	------	------
	21 and over	60	5	3	------	------	------	51	1	------
Mackinac	Totals	964	346	184	133	10	1	281	8	1
	5 to 10	292	99	94	59	1	------	36	3	------
	10 to 21	105	58	12	10	------	------	25	------	------
	21 and over	567	189	78	64	9	1	220	5	1
Macomb	Totals	2,046	852	345	248	22	2	567	7	3
	5 to 10	692	326	191	146	------	------	29	------	------
	10 to 21	188	97	43	28	2	------	16	2	------
	21 and over	1,166	429	111	74	20	2	522	5	3
Manistee	Totals	2,398	196	947	137	10	------	1,101	1	6
	5 to 10	1,252	142	880	124	[illegible]	------	104	------	------
	10 to 21	135	18	37	7	------	------	73	------	------
	21 and over	1,011	36	30	[illegible]	8	------	924	1	6
Manitou	Totals	204	75	24	17	4	1	83	------	------
	5 to 10	48	22	12	13	------	------	1	------	------
	10 to 21	25	20	3	2	------	------	------	------	------
	21 and over	131	33	9	2	4	1	82	------	------

TABLE XXXV.—CONTINUED.—*Illiteracy.*

Persons who can read but cannot write.									Education not reported.							
	Persons native.				Persons foreign-born.					Persons native.				Persons foreign-born.			
	Parents.				Parents.					Parents.				Parents.			
Totals.	Native.	Foreign.	1 Native. 1 Foreign	Nativity unknown.	Native.	Foreign.	1 Native. 1 Foreign.	Nativity unknown.	Totals.	Native.	Foreign.	1 Native. 1 Foreign.	Nativity unknown.	Native.	Foreign.	1 Native. 1 Foreign.	Nativity unknown.
85	3	21	16	----	----	45	----	----	42	4	24	12	----	----	2	----	----
29	3	11	11	----	----	4	----	----	39	4	22	12	----	----	1	----	----
17	----	6	5	----	----	6	----	----	2	----	1	----	----	----	1	----	----
39	----	4	----	----	----	35	----	----	1	----	1	----	----	----	----	----	----
173	88	25	18	4	1	33	3	1	56	20	19	13	1	----	2	1	----
97	56	18	17	----	----	6	----	----	52	19	18	13	----	----	1	1	----
11	7	1	----	----	----	3	----	----	1	----	----	----	1	----	----	----	----
65	25	6	1	4	1	24	3	1	3	1	1	----	----	----	1	----	----
861	321	150	153	12	15	183	24	3	183	89	45	42	3	----	3	----	1
422	194	96	112	8	1	16	----	----	165	84	37	42	1	----	1	----	----
84	40	17	17	----	----	9	1	----	6	----	6	----	----	----	----	----	----
355	87	37	24	9	14	158	23	3	12	5	2	----	2	----	2	----	1
291	80	80	35	1	1	93	1	----	60	25	22	12	----	----	3	----	----
136	52	49	30	1	----	4	----	----	54	22	19	12	----	----	1	----	----
41	7	25	4	----	1	3	1	----	----	----	----	----	----	----	----	----	----
114	21	8	1	----	----	86	----	----	6	1	3	----	----	----	2	----	----
930	599	94	67	25	2	140	2	1	524	362	77	38	16	----	----	28	3
560	438	61	51	3	----	7	----	----	384	306	46	32	----	----	----	----	----
46	31	5	4	1	----	4	----	1	40	21	14	1	3	----	----	1	----
324	130	28	12	21	2	129	2	----	100	35	17	5	13	----	----	27	3
489	321	40	49	9	----	69	----	1	110	81	11	15	----	----	2	----	1
312	240	29	32	1	----	3	----	----	94	73	7	14	----	----	----	----	----
31	21	4	3	----	----	3	----	----	5	4	1	----	----	----	----	----	----
146	60	7	7	8	----	63	----	1	11	4	3	1	----	----	2	----	1
109	7	31	7	----	----	62	2	----	12	----	6	1	----	----	5	----	----
55	6	26	7	----	----	15	1	----	9	----	6	1	----	----	2	----	----
4	----	1	----	----	----	3	----	----	3	----	----	----	----	----	3	----	----
50	1	4	----	----	----	44	1	----	----	----	----	----	----	----	----	----	----
266	89	56	35	1	2	82	1	----	60	17	24	11	----	----	8	----	----
133	49	42	20	----	----	21	1	----	50	14	23	10	----	----	3	----	----
47	23	7	5	----	----	12	----	----	2	----	----	1	----	----	1	----	----
86	17	7	10	1	2	49	----	----	8	3	1	----	----	----	4	----	----
765	273	117	93	6	1	266	7	2	400	208	95	83	1	----	12	----	1
327	165	73	74	----	----	14	1	----	380	202	88	83	1	----	6	----	----
80	45	16	10	2	----	7	----	----	8	3	4	----	----	----	----	----	1
358	63	28	9	4	1	245	6	2	12	3	3	----	----	----	6	----	----
881	145	255	71	2	1	401	4	2	203	43	118	30	----	----	12	----	----
404	103	207	64	----	----	30	----	----	188	40	115	29	----	----	4	----	----
87	9	36	4	----	----	38	----	----	5	1	1	1	----	----	2	----	----
390	33	12	3	2	1	333	4	2	10	2	2	----	----	----	6	----	----
60	14	24	10	----	----	12	----	----	47	19	22	4	----	----	2	----	----
32	6	18	8	----	----	----	----	----	16	5	8	3	----	----	----	----	----
9	2	5	2	----	----	----	----	----	13	5	7	----	----	----	----	----	----
19	6	1	----	----	----	12	----	----	18	8	7	1	----	----	2	----	----

TABLE XXXV.—CONTINUED.—*Illiteracy.*

Counties.	Age.	Persons who cannot read or write.								
			Persons native.				Persons foreign-born.			
			Parents.				Parents.			
		Totals.	Native.	Foreign.	1 Native. 1 Foreign.	Nativity unknown.	Native.	Foreign.	1 Native. 1 Foreign.	Nativity unknown.
Marquette	Totals	4,041	149	1,317	262	6	5	2,293	5	3
	5 to 10	1,568	122	1,022	209	2	2	210	1	------
	10 to 21	309	9	138	21	------	------	141	------	------
	21 and over	2,164	18	157	32	4	3	1,942	5	3
Mason	Totals	1,219	341	287	112	9	2	454	11	3
	5 to 10	563	173	246	92	------	------	49	3	------
	10 to 21	77	25	19	6	2	------	21	4	------
	21 and over	579	143	22	14	7	2	384	4	3
Mecosta	Totals	963	401	194	147	16	10	183	9	3
	5 to 10	501	236	138	118	1	------	7	1	------
	10 to 21	86	33	29	10	2	------	12	------	------
	21 and over	376	132	27	19	13	10	164	8	3
Menominee	Totals	3,318	283	939	285	8	2	1,786	3	12
	5 to 10	1,147	169	631	194	2	1	148	1	1
	10 to 21	399	32	122	41	3	------	201	------	------
	21 and over	1,772	82	186	50	3	1	1,437	2	11
Midland	Totals	762	214	178	104	11	1	237	13	4
	5 to 10	325	106	126	83	------	------	10	------	------
	10 to 21	77	29	21	9	------	1	16	1	------
	21 and over	360	79	31	12	11	------	211	12	4
Missaukee	Totals	389	113	112	35	9	------	116	4	------
	5 to 10	216	57	94	31	------	------	33	1	------
	10 to 21	30	15	8	2	------	------	5	------	------
	21 and over	143	41	10	2	9	------	78	3	------
Monroe	Totals	2,446	1,402	310	282	75	9	350	9	9
	5 to 10	808	537	105	138	12	2	10	4	------
	10 to 21	186	140	18	12	10	2	3	------	1
	21 and over	1,452	725	187	132	53	5	337	5	8
Montcalm	Totals	1,657	848	241	185	45	6	322	9	1
	5 to 10	855	499	191	142	2	------	21	------	------
	10 to 21	117	67	16	17	5	------	12	------	------
	21 and over	685	282	34	26	38	6	289	9	1
Montmorency	Totals	132	21	37	19	4	1	48	------	2
	5 to 10	68	15	35	14	------	------	4	------	------
	10 to 21	13	2	1	3	1	------	6	------	------
	21 and over	51	4	1	2	3	1	38	------	2
Muskegon	Totals	2,164	357	724	220	16	3	834	9	1
	5 to 10	1,178	261	643	197	4	------	72	1	------
	10 to 21	98	22	26	5	3	1	41	------	------
	21 and over	888	74	55	18	9	2	721	8	1
Newaygo	Totals	852	381	140	99	30	4	185	5	8
	5 to 10	439	231	113	81	4	1	8	1	------
	10 to 21	68	35	7	6	3	------	17	------	------
	21 and over	345	115	20	12	23	3	160	4	8

TABLE XXXV.—CONTINUED.—*Illiteracy.*

Persons who can read but cannot write.									Education not reported.							
	Persons native.				Persons foreign-born.					Persons native.				Persons foreign-born.			
	Parents.				Parents.					Parents.				Parents.			
Totals.	Native.	Foreign.	1 Native. 1 Foreign.	Nativity unknown.	Native.	Foreign.	1 Native. 1 Foreign.	Nativity unknown.	Totals.	Native.	Foreign.	1 Native. 1 Foreign.	Nativity unknown.	Native.	Foreign.	1 Native. 1 Foreign.	Nativity unknown.
943	38	271	72	1	----	559	2	----	346	38	173	75	----	----	60	----	----
334	31	203	55	----	----	45	----	----	287	35	163	72	----	----	17	----	----
79	3	40	11	----	----	25	----	----	8	2	3	1	----	----	2	----	----
530	4	28	6	1	----	489	2	----	51	1	7	2	----	----	41	----	----
380	102	75	37	5	----	159	1	1	160	45	77	23	----	1	11	3	----
167	67	59	32	3	----	6	----	----	144	41	74	22	----	1	4	2	----
35	12	6	2	1	----	14	----	----	6	----	3	----	----	----	2	1	----
178	23	10	3	1	----	139	1	1	10	4	----	1	----	----	5	----	----
567	295	89	39	15	4	72	2	1	233	110	50	38	4	6	8	----	1
356	202	73	76	2	----	3	----	----	195	95	61	35	2	1	1	----	----
58	36	10	8	----	----	4	----	----	9	2	----	----	----	5	2	----	----
153	57	6	5	13	4	65	2	1	29	13	5	3	2	----	5	----	1
492	50	159	40	5	----	233	----	5	299	44	164	49	5	----	37	----	----
218	36	112	35	3	----	28	----	4	261	42	157	46	4	----	12	----	----
72	9	31	2	1	----	29	----	----	14	----	4	2	1	----	7	----	----
202	5	16	3	1	----	176	----	1	24	2	3	1	----	----	18	----	----
492	194	98	74	6	4	109	8	1	165	73	47	38	----	----	7	----	----
249	119	64	55	----	----	11	----	----	156	72	44	37	----	----	3	----	----
57	23	13	13	1	----	7	----	----	3	----	2	1	----	----	----	----	----
186	52	21	6	5	4	91	6	1	6	1	1	----	----	----	4	----	----
197	58	50	43	5	1	39	1	----	46	15	15	12	----	----	4	----	----
123	42	40	34	----	----	7	----	----	43	15	15	12	----	----	1	----	----
15	3	1	4	3	----	1	----	----	----	----	----	----	----	----	----	----	----
59	13	6	5	2	1	31	1	----	3	----	----	----	----	----	3	----	----
1,014	605	114	152	12	5	124	1	3	230	147	29	41	----	----	12	1	----
561	395	64	92	4	1	5	----	----	204	140	24	37	----	----	2	1	----
86	57	5	15	2	----	7	----	----	8	5	1	----	----	----	2	----	----
367	153	45	45	6	2	112	1	3	18	2	4	4	----	----	8	----	----
995	546	171	117	20	5	126	9	1	207	130	40	31	----	----	5	1	----
602	370	125	97	3	----	7	----	----	186	117	37	29	----	----	3	----	----
116	65	24	10	3	----	13	1	----	6	4	1	1	----	----	----	----	----
277	111	22	10	14	5	103	8	1	15	9	2	1	----	----	2	1	----
52	14	15	10	----	----	11	2	----	64	6	34	16	----	----	8	----	----
35	11	14	10	----	----	1	----	----	53	4	30	16	----	----	3	----	----
3	----	----	----	----	----	3	----	----	4	----	4	----	----	----	----	----	----
13	3	1	----	----	----	7	2	----	7	2	----	----	----	----	5	----	----
1,028	245	260	97	6	6	407	6	1	202	38	107	28	15	----	5	----	9
475	172	212	80	----	----	11	----	----	166	34	103	27	1	----	1	----	----
63	23	18	9	1	1	11	----	----	6	----	3	----	1	----	1	----	1
490	50	30	8	5	5	385	6	1	30	4	1	1	13	----	3	----	8
617	363	85	84	15	4	78	4	1	202	101	49	32	10	----	8	1	1
390	256	54	69	5	----	6	----	----	161	85	44	28	2	----	2	----	----
46	36	4	5	1	----	----	----	----	13	7	3	2	1	----	----	----	----
181	71	10	10	9	4	72	4	1	28	8	2	2	7	----	6	1	1

TABLE XXXV.—CONTINUED.—*Illiteracy,*

Counties.	Age.	Persons who cannot read or write.								
			Persons native.				Persons foreign-born.			
			Parents.				Parents.			
		Totals.	Native.	Foreign.	1 Native. 1 Foreign.	Nativity unknown.	Native.	Foreign.	1 Native. 1 Foreign.	Nativity unknown.
Oakland	Totals	1,347	560	192	156	47	6	353	11	22
	5 to 10	627	365	115	120	1	------	22	4	------
	10 to 21	71	19	21	13	6	------	12	------	------
	21 and over	649	176	56	23	40	6	319	7	22
Oceana	Totals	903	541	124	76	20	------	138	4	------
	5 to 10	461	284	99	61	4	------	11	2	------
	10 to 21	80	61	5	5	2	------	6	1	------
	21 and over	362	196	20	10	14	------	121	1	------
Ogemaw	Totals	283	78	60	41	1	------	99	3	1
	5 to 10	139	50	44	33	------	------	11	1	------
	10 to 21	25	9	3	4	------	------	9	------	------
	21 and over	119	19	13	4	1	------	79	2	1
Ontonagon	Totals	758	65	84	45	4	5	553	1	1
	5 to 10	115	31	42	28	1	------	12	1	------
	10 to 21	70	10	11	5	------	------	44	------	------
	21 and over	573	24	31	12	3	5	497	------	1
Osceola	Totals	685	276	195	66	8	4	130	4	2
	5 to 10	425	170	169	53	3	------	19	1	------
	10 to 21	38	19	13	------	1	------	5	------	------
	21 and over	222	87	13	3	4	4	106	3	2
Oscoda	Totals	90	18	19	11	2	------	39	------	1
	5 to 10	32	10	12	8	1	------	------	------	1
	10 to 21	5	1	2	------	------	------	2	------	------
	21 and over	53	7	5	3	1	------	37	------	------
Otsego	Totals	445	48	130	29	1	1	233	2	1
	5 to 10	172	29	101	24	------	1	17	------	------
	10 to 21	53	3	23	3	------	------	24	------	------
	21 and over	220	16	6	2	1	------	192	2	1
Ottawa	Totals	1,143	282	266	110	15	1	464	2	3
	5 to 10	530	199	191	101	2	------	37	------	------
	10 to 21	56	17	24	1	4	------	7	------	------
	21 and over	557	66	51	5	9	1	420	2	3
Presque Isle	Totals	1,077	25	543	47	2	2	445	10	3
	5 to 10	383	13	315	35	------	------	14	8	------
	10 to 21	253	2	195	9	------	------	43	2	2
	21 and over	441	10	33	3	2	2	388	2	1
Roscommon	Totals	125	26	18	8	2	------	66	3	2
	5 to 10	45	19	3	8	------	------	5	2	------
	10 to 21	12	2	6	------	------	------	4	------	------
	21 and over	68	5	4	------	2	------	54	1	2
Saginaw	Totals	4,764	935	1,176	540	52	14	2,007	23	17
	5 to 10	2,109	607	893	439	7	------	158	5	------
	10 to 21	316	62	101	39	7	2	105	------	------
	21 and over	2,339	266	182	62	38	12	1,744	18	17

TABLE XXXV.—CONTINUED.—*Illiteracy.*

Persons who can read but cannot write.									Education not reported.								
	Persons native.				Persons foreign-born.					Persons native.				Persons foreign-born.			
	Parents				Parents.					Parents.				Parents.			
Totals.	Native.	Foreign.	1 Native. 1 Foreign.	Nativity unknown.	Native.	Foreign.	1 Native. 1 Foreign.	Nativity unknown.	Totals.	Native.	Foreign.	1 Native. 1 Foreign.	Nativity unknown.	Native.	Foreign.	1 Native. 1 Foreign.	Nativity unknown.
840	422	113	112	23	5	146	12	7	287	182	44	40	1	1	18	1	----
465	288	80	81	1	2	13	----	----	244	158	38	39	1	----	8	----	----
51	23	10	14	2	----	1	1	----	12	9	3	----	----	----	----	----	----
324	111	23	17	20	3	132	11	7	31	15	3	1	----	1	10	1	----
520	294	81	56	5	5	92	3	----	160	79	19	30	19	----	13	----	----
310	203	50	44	1	----	12	----	----	123	75	17	30	----	----	1	----	----
54	37	4	5	----	----	8	----	----	----	----	----	----	----	----	----	----	----
156	54	10	7	4	6	72	3	----	37	4	2	----	19	----	12	----	----
176	56	53	34	----	----	49	4	----	71	17	26	17	----	1	8	----	2
117	43	27	31	----	----	16	----	----	58	15	26	15	----	----	2	----	----
9	5	2	1	----	----	1	----	----	2	----	----	----	----	----	2	----	----
50	8	4	2	----	----	32	4	----	11	2	----	2	----	1	1	----	2
182	38	50	30	----	2	62	----	----	66	17	28	10	----	----	11	----	----
97	25	38	26	----	----	8	----	----	50	14	24	10	----	----	2	----	----
16	----	5	2	----	----	9	----	----	3	1	1	----	----	----	1	----	----
69	13	7	2	----	2	45	----	----	13	2	3	----	----	----	8	----	----
476	130	94	62	7	----	116	1	----	177	72	52	43	1	----	8	1	----
286	149	73	48	----	----	16	----	----	160	67	52	37	1	----	3	----	----
45	17	15	9	1	----	3	----	----	11	4	----	1	----	----	1	----	----
145	30	6	5	6	----	97	1	----	6	1	----	----	----	----	4	1	----
66	26	15	19	----	----	6	----	----	16	9	3	3	----	----	1	----	----
48	21	11	15	----	----	1	----	----	14	8	3	3	----	----	----	----	----
6	3	2	1	----	----	----	----	----	----	----	----	----	----	----	----	----	----
12	2	2	3	----	----	5	----	----	2	1	----	----	----	----	1	----	----
197	67	38	23	5	1	64	3	----	30	13	11	2	----	----	4	----	----
93	48	23	13	----	----	9	----	----	28	13	11	2	----	----	2	----	----
37	4	10	9	----	----	14	----	----	1	----	----	----	----	----	1	----	----
67	11	5	1	5	1	41	3	----	1	----	----	----	----	----	1	----	----
768	172	190	70	3	3	329	----	1	611	176	270	91	1	----	70	----	3
355	121	152	60	----	1	21	----	----	513	153	247	81	----	----	32	----	----
38	11	17	2	----	----	8	----	----	34	6	15	4	----	----	8	----	1
375	40	21	8	3	2	300	----	1	54	17	8	6	1	----	30	----	2
106	12	30	8	3	----	49	3	1	25	1	17	----	----	----	7	----	----
33	6	19	4	----	----	3	1	----	18	1	15	----	----	----	2	----	----
18	2	9	2	1	----	4	----	----	2	----	2	----	----	----	----	----	----
55	4	2	2	2	----	42	2	1	5	----	----	----	----	----	5	----	----
37	5	14	7	----	----	11	----	----	10	6	3	1	----	----	----	----	----
23	3	11	7	----	----	2	----	----	8	5	2	1	----	----	----	----	----
2	----	1	----	----	----	1	----	----	----	----	----	----	----	----	----	----	----
12	2	2	----	----	----	8	----	----	2	1	1	----	----	----	----	----	----
1,988	538	491	298	22	7	612	14	6	1,082	334	349	245	44	1	58	2	29
1,036	363	368	231	3	----	67	4	----	829	261	329	225	4	----	10	----	----
199	58	76	29	4	----	32	----	----	54	25	7	14	3	----	6	----	----
753	117	47	38	15	7	513	10	6	179	48	13	6	38	1	42	2	29

TABLE XXXV.—CONCLUDED.—*Illiteracy.*

Counties.	Age.	Persons who cannot read or write.								
			Persons native.				Persons foreign born.			
			Parents.				Parents.			
		Totals.	Native.	Foreign.	1 Native. 1 Foreign.	Nativity unknown.	Native.	Foreign.	1 Native. 1 Foreign.	Nativity unknown.
Sanilac	Totals	2,014	193	715	280	13	33	716	51	13
	5 to 10	941	122	531	222	1	------	62	3	------
	10 to 21	167	16	95	24	4	------	25	2	1
	21 and over	906	55	89	34	8	33	629	46	12
Schoolcraft	Totals	601	88	120	59	5	1	320	3	5
	5 to 10	184	46	75	39	------	------	24	------	------
	10 to 21	53	16	14	5	------	------	18	------	------
	21 and over	364	26	31	15	5	1	278	3	5
Shiawassee	Totals	794	398	125	87	29	2	145	2	6
	5 to 10	463	282	98	65	1	------	16	1	------
	10 to 21	50	26	5	10	3	------	6	------	------
	21 and over	281	90	22	12	25	2	123	1	6
St. Clair	Totals	3,026	629	655	488	31	43	1,098	59	23
	5 to 10	1,368	420	429	357	2	2	141	16	1
	10 to 21	156	32	35	35	7	------	44	3	------
	21 and over	1,502	177	191	96	22	41	913	40	22
St. Joseph	Totals	549	342	50	34	23	------	99	1	------
	5 to 10	227	173	27	23	1	------	3	------	------
	10 to 21	28	21	3	2	1	------	1	------	------
	21 and over	294	148	20	9	21	------	95	1	------
Tuscola	Totals	1,751	520	339	300	29	29	462	43	29
	5 to 10	865	325	246	253	1	3	33	4	------
	10 to 21	106	34	30	16	2	------	23	1	------
	21 and over	780	161	63	31	26	26	406	38	29
Van Buren	Totals	1,047	720	51	81	53	2	131	4	5
	5 to 10	495	406	28	53	1	------	7	------	------
	10 to 21	88	50	12	11	6	------	9	------	------
	21 and over	464	264	11	17	46	2	115	4	5
Washtenaw	Totals	961	332	171	114	36	16	267	13	12
	5 to 10	377	169	106	84	1	3	11	3	------
	10 to 21	72	28	17	7	4	5	11	------	------
	21 and over	512	135	48	23	31	8	245	10	12
Wayne	Totals	22,891	3,048	6,227	1,972	188	52	11,186	81	137
	5 to 10	11,179	2,250	5,434	1,802	21	12	1,603	52	5
	10 to 21	1,295	88	325	47	24	7	792	5	7
	21 and over	10,417	710	468	123	143	33	8,791	24	125
Wexford	Totals	537	207	114	57	15	1	138	3	2
	5 to 10	315	157	97	46	1	------	13	1	------
	10 to 21	24	7	3	5	2	------	7	------	------
	21 and over	198	43	14	6	12	1	118	2	2

TABLE XXXV.—CONCLUDED.—*Illiteracy.*

Persons who can read but cannot write.									Education not reported.							
	Persons native.				Persons foreign-born.					Persons native.				Persons foreign-born.			
	Parents.				Parents.					Parents.				Parents.			
Totals.	Native.	Foreign.	1 Native. 1 Foreign.	Nativity unknown.	Native.	Foreign.	1 Native. 1 Foreign.	Nativity unknown.	Totals.	Native.	Foreign.	1 Native. 1 Foreign.	Nativity unknown.	Native.	Foreign.	1 Native. 1 Foreign.	Nativity unknown.
1,427	163	491	230	7	30	441	57	8	318	48	152	94	----	1	20	1	2
775	117	392	193	4	2	60	6	1	291	47	141	93	----	----	9	1	----
131	15	61	21	----	----	32	2	----	6	----	3	1	----	----	2	----	----
521	31	38	16	3	28	349	49	7	21	1	8	----	----	1	9	----	2
225	32	66	32	1	----	89	3	2	53	5	27	4	9	----	5	----	2
102	18	49	19	----	----	15	1	----	37	5	25	4	----	----	3	----	----
38	7	11	7	----	----	13	----	----	2	----	1	----	----	----	1	----	----
85	7	6	6	1	----	61	2	2	14	----	1	----	9	----	2	----	2
641	373	91	92	10	2	66	8	4	249	162	32	35	2	----	17	1	----
456	297	70	74	1	----	11	3	----	184	119	27	34	----	----	3	1	----
52	25	11	10	1	----	5	----	----	19	16	1	----	----	----	2	----	----
133	51	10	8	8	2	50	----	4	46	27	4	1	2	----	12	----	----
1,597	344	345	335	15	16	500	37	5	370	111	110	99	4	----	41	5	----
834	249	243	265	3	1	51	9	----	308	106	92	93	----	----	13	4	----
142	30	42	46	4	----	19	1	----	9	2	3	2	----	----	2	----	----
621	65	60	24	8	15	417	27	5	53	3	15	4	4	----	26	1	----
438	310	37	26	10	----	53	2	----	206	149	29	22	2	----	4	----	----
231	179	28	20	3	----	1	----	----	176	131	25	19	1	----	----	----	----
35	25	3	3	----	----	4	----	----	15	9	4	1	----	----	1	----	----
172	106	6	3	7	----	48	2	----	15	9	----	2	1	----	3	----	----
1,280	444	260	273	14	12	247	24	6	332	132	87	97	5	----	11	----	----
771	321	190	233	2	1	23	1	----	309	126	80	95	4	----	4	----	----
132	48	38	30	2	----	13	1	----	6	2	2	----	1	----	1	----	----
377	75	32	10	10	11	211	22	6	17	4	5	2	----	----	6	----	----
679	513	35	50	20	2	58	----	1	223	189	9	23	----	----	2	----	----
380	311	25	37	3	----	4	----	----	186	159	6	21	----	----	----	----	----
48	42	3	2	1	----	----	----	----	11	9	1	1	----	----	----	----	----
251	160	7	11	16	2	54	----	1	26	21	2	1	----	----	2	----	----
518	208	86	79	4	6	127	4	4	656	328	151	117	6	4	42	2	6
287	140	65	72	1	----	9	----	----	528	284	123	109	----	----	12	----	----
28	12	7	4	----	2	3	----	----	21	7	8	4	1	----	1	----	----
203	56	14	3	3	4	115	4	4	107	37	20	4	5	4	29	2	6
4,080	657	807	331	46	23	2,152	18	46	1,889	419	603	311	143	3	153	12	245
1,398	419	543	266	3	6	153	8	----	1,384	391	579	301	7	2	98	5	1
409	54	129	22	2	3	197	----	2	50	9	9	5	15	----	7	1	4
2,273	184	135	43	41	14	1,802	10	44	455	19	15	5	121	1	48	6	240
441	239	58	53	11	2	76	1	1	119	51	40	21	2	----	5	----	----
290	188	51	42	3	----	5	1	----	103	44	38	19	----	----	2	----	----
27	13	5	3	----	----	6	----	----	5	3	1	----	----	----	1	----	----
124	38	2	8	8	2	65	----	1	11	4	1	2	2	----	2	----	----

TABLE XXXVI.—*The number of persons 5 years of age and over who cannot read is not reported, by nativity and parent-*

Incorporated cities.	Age.	Persons who cannot read or write.								
		Totals.	Persons native.				Persons foreign-born.			
			Parents.				Parents.			
			Native.	Foreign.	1 Native. 1 Foreign.	Nativity unknown.	Native.	Foreign.	1 Native. 1 Foreign.	Nativity unknown.
All cities	Totals	51,259	7,484	13,768	4,399	614	121	24,433	189	251
	5 to 10	24,267	5,265	11,780	3,881	82	22	3,143	82	12
	10 to 21	2,798	318	730	176	38	9	1,502	19	6
	21 and over	24,194	1,901	1,258	342	494	90	19,788	88	233
Adrian (in Lenawee Co.)	Totals	384	170	62	34	19	1	93	2	3
	5 to 10	211	123	54	29	1	----	3	1	----
	10 to 21	12	6	2	1	1	----	2	----	----
	21 and over	161	41	6	4	17	1	88	1	3
Albion (in Calhoun Co.)	Totals	93	54	25	7	----	----	6	1	----
	5 to 10	78	45	23	7	----	----	2	1	----
	10 to 21	2	2	----	----	----	----	----	----	----
	21 and over	13	7	2	----	----	----	4	----	----
Alpena (in Alpena Co.)	Totals	1,437	57	493	77	6	2	774	13	15
	5 to 10	617	44	419	72	3	----	75	4	----
	10 to 21	100	1	36	3	1	----	52	7	----
	21 and over	720	12	38	2	2	2	647	2	15
Ann Arbor (in Washtenaw Co.)	Totals	140	38	30	17	1	----	51	----	3
	5 to 10	71	28	27	15	----	----	1	----	----
	10 to 21	4	----	----	1	----	----	3	----	----
	21 and over	65	10	3	1	1	----	47	----	3
An Sable (in Iosco Co.)	Totals	255	20	80	16	----	----	139	----	----
	5 to 10	113	15	69	13	----	----	16	----	----
	10 to 21	13	----	5	1	----	----	7	----	----
	21 and over	129	5	6	2	----	----	116	----	----
Battle Creek (in Calhoun Co.)	Totals	274	172	21	31	13	----	35	1	1
	5 to 10	168	119	15	26	4	----	4	----	----
	10 to 21	8	5	1	2	----	----	----	----	----
	21 and over	98	48	5	3	9	----	31	1	1
Bay City (in Bay Co.)	Totals	2,487	230	837	185	9	4	1,198	13	11
	5 to 10	1,179	178	723	150	----	----	123	4	1
	10 to 21	144	4	50	13	----	----	76	1	----
	21 and over	1,164	48	64	22	9	4	999	8	10
Belding (in Ionia Co.)	Totals	65	40	5	11	2	----	6	----	1
	5 to 10	44	30	3	10	1	----	----	----	----
	10 to 21	1	----	----	1	----	----	----	----	----
	21 and over	20	10	2	----	1	----	6	----	1

or write, the number who can read but cannot write, and the number whose education nativity, in the incorporated cities.

Persons who can read but cannot write.									Education not reported.								
	Persons native.				Persons foreign-born.					Persons native.				Persons foreign-born.			
	Parents.				Parents.					Parents.				Parents.			
Totals.	Native.	Foreign.	1 Native. 1 Foreign.	Nativity unknown.	Native.	Foreign.	1 Native. 1 Foreign.	Nativity unknown.	Totals.	Native.	Foreign.	1 Native. 1 Foreign.	Nativity unknown.	Native.	Foreign.	1 Native. 1 Foreign.	Nativity unknown.
10,874	2,151	2,220	1,005	146	43	5,211	55	43	6,507	2,160	2,421	1,269	76	7	520	29	25
4,306	1,348	1,661	818	17	5	441	16	----	5,886	2,017	2,329	1,231	23	3	262	18	3
830	143	255	82	8	3	338	----	1	146	41	37	18	9	----	37	1	3
5,738	660	304	105	121	35	4,432	39	42	475	102	55	20	44	4	221	10	19
109	45	18	10	6	----	29	1	----	----	----	----	----	----	----	----	----	----
54	33	12	8	----	----	1	----	----	----	----	----	----	----	----	----	----	----
1	1	----	----	----	----	----	----	----	----	----	----	----	----	----	----	----	----
54	11	6	2	6	----	28	1	----	----	----	----	----	----	----	----	----	----
43	23	10	5	1	----	4	----	----	11	8	3	----	----	----	----	----	----
28	17	7	4	----	----	----	----	----	8	5	3	----	----	----	----	----	----
1	1	----	----	----	----	----	----	----	2	2	----	----	----	----	----	----	----
14	5	3	1	1	----	4	----	----	1	1	----	----	----	----	----	----	----
257	8	75	17	2	1	152	2	----	86	10	46	16	3	----	11	----	----
94	7	60	15	----	----	11	1	----	76	8	44	16	2	----	6	----	----
22	----	9	2	1	----	10	----	----	2	----	1	----	----	----	1	----	----
141	1	6	----	1	1	131	1	----	8	2	1	----	1	----	4	----	----
66	26	15	5	----	1	19	----	----	117	51	37	22	----	2	4	1	----
34	18	12	4	----	----	----	----	----	105	46	36	21	----	----	2	----	----
1	----	----	1	----	----	----	----	----	2	----	----	1	----	----	1	----	----
31	8	3	----	----	1	19	----	----	10	5	1	----	----	2	1	1	----
52	5	13	14	----	1	17	2	----	----	----	----	----	----	----	----	----	----
24	1	12	11	----	----	----	----	----	----	----	----	----	----	----	----	----	----
3	2	1	----	----	----	----	----	----	----	----	----	----	----	----	----	----	----
25	2	----	3	----	1	17	2	----	----	----	----	----	----	----	----	----	----
120	70	11	14	6	----	19	----	----	91	56	8	11	9	----	5	----	2
83	53	10	14	2	----	4	----	----	67	46	7	9	4	----	1	----	----
8	3	----	----	----	----	----	----	----	2	2	----	----	----	----	----	----	----
34	14	1	----	4	----	15	----	----	22	8	1	2	5	----	4	----	2
326	47	65	17	----	1	193	1	2	264	68	107	71	----	----	14	3	1
90	30	37	11	----	----	12	----	----	252	65	107	69	----	----	7	3	1
35	4	13	3	----	----	15	----	----	4	2	----	1	----	----	1	----	----
201	13	15	3	----	1	166	1	2	8	1	----	1	----	----	6	----	----
32	22	2	4	1	----	3	----	----	15	12	----	3	----	----	----	----	----
24	19	1	4	----	----	----	----	----	15	12	----	3	----	----	----	----	----
1	1	----	----	----	----	----	----	----	----	----	----	----	----	----	----	----	----
7	2	1	----	1	----	3	----	----	----	----	----	----	----	----	----	----	----

TABLE XXXVI.—CONTINUED.—*Illiteracy.*

Incorporated cities.	Age.	Persons who cannot read or write.								
			Persons native.				Persons foreign-born.			
			Parents.				Parents.			
		Totals.	Native.	Foreign.	1 Native. 1 Foreign.	Nativity unknown.	Native.	Foreign.	1 Native. 1 Foreign.	Nativity unknown.
Benton Harbor (in Berrien Co.)	Totals	124	62	10	7	5	----	39	1	----
	5 to 10	41	27	3	5	----	----	4	----	----
	10 to 21	16	7	1	1	----	----	7	----	----
	21 and over	67	28	4	1	5	----	28	1	----
Bessemer (in Gogebic Co.)	Totals	325	10	60	8	1	----	246	----	----
	5 to 10	88	10	56	8	1	----	13	----	----
	10 to 21	15	----	3	----	----	----	12	----	----
	21 and over	222	----	1	----	----	----	221	----	----
Big Rapids (in Mecosta Co.)	Totals	164	49	46	25	2	----	40	----	2
	5 to 10	104	36	43	22	1	----	2	----	----
	10 to 21	7	3	1	2	----	----	1	----	----
	21 and over	53	10	2	1	1	----	37	--	2
Cadillac (in Wexford Co.)	Totals	210	38	51	25	3	1	90	2	----
	5 to 10	112	33	49	24	----	----	6	----	----
	10 to 21	6	1	----	1	----	----	4	----	----
	21 and over	92	4	2	----	3	1	80	2	----
Charlotte (in Eaton Co.)	Totals	47	33	1	1	1	----	10	1	----
	5 to 10	11	7	----	1	----	----	2	1	----
	10 to 21	4	3	----	----	----	----	1	----	----
	21 and over	32	23	1	----	1	----	7	----	----
Cheboygan (in Cheboygan Co.)	Totals	739	66	185	82	2	----	397	6	1
	5 to 10	267	37	128	62	----	----	40	----	----
	10 to 21	74	3	26	6	----	----	38	1	----
	21 and over	398	26	31	14	2	----	319	5	1
Clare (in Clare Co.)	Totals	34	12	8	5	1	2	6	----	----
	5 to 10	22	9	6	5	----	----	2	----	----
	10 to 21	2	1	1	----	----	----	----	----	----
	21 and over	10	2	1	----	1	2	4	----	----
Coldwater (in Branch Co.)	Totals	133	81	5	19	3	----	24	----	----
	5 to 10	80	61	4	15	----	----	----	----	----
	10 to 21	10	6	2	2	----	----	----	----	----
	21 and over	43	14	----	2	3	----	24	----	----
Corunna (in Shiawassee Co.)	Totals	30	12	5	4	1	----	7	1	----
	5 to 10	16	8	3	4	----	----	1	----	----
	10 to 21	----	----	----	----	----	----	----	----	----
	21 and over	14	4	2	----	1	----	6	1	----
Detroit (in Wayne Co.)	Totals	19,941	2,202	5,576	1,630	140	46	10,231	69	47
	5 to 10	9,892	1,777	4,993	1,545	19	10	1,498	45	5
	10 to 21	1,094	49	260	34	15	6	722	5	3
	21 and over	8,955	376	323	51	106	30	8,011	19	39
Dowagiac (in Cass Co.)	Totals	121	85	9	9	2	----	16	----	----
	5 to 10	78	60	7	8	----	----	3	----	----
	10 to 21	2	2	----	----	----	----	----	----	----
	21 and over	41	23	2	1	2	----	13	----	----

TABLE XXXVI.—CONTINUED.—*Illiteracy.*

Persons who can read but cannot write.									Education not reported.							
	Persons native.				Persons foreign-born.					Persons native.				Persons foreign-born.		
	Parents.				Parents.					Parents.				Parents.		
Totals.	Native.	Foreign.	1 Native. 1 Foreign.	Nativity unknown.	Native.	Foreign.	1 Native. 1 Foreign.	Nativity unknown.	Totals.	Native.	Foreign.	1 Native. 1 Foreign.	Nativity unknown.	Native.	Foreign.	1 Native. 1 Foreign.	Nativity unknown.
72	47	8	8	2		11			63	40	8	17	1		2		
39	26	5	4			4			61	39	[illegible]	17			2		
8	5		2			1											
25	16	1		2		6			2	1			1				
63	5	19	5	2		32											
37	4	17	5	2		9											
5		1				4											
21	1	1				19											
89	36	19	10	5		19			34	18	11	5					
54	25	17	10			2			34	18	11	5					
2		1				1											
33	11	1		5		16											
51	13	3	7			27		1	64	16	29	14			5		
20	10	3	6			1			59	16	28	13			[illegible]		
1	1								1						1		
30	2		1			26		1	4		1	1			2		
31	23		4	1		[illegible]			44	34	1	5	1		3		
18	13		4	1					39	32	1	5			1		
5	5								1	1							
8	5					3			4	1			1		2		
288	32	97	37		1	120	1		65	16	24	19			6		
127	22	67	25			12	1		60	14	24	18			4		
41	6	18	7			10			2	1		1					
120	4	12	5		1	98			3	1					2		
30	12	3	4	1		[illegible]	2										
20	10	3	4			3											
10	2			1		5	2										
70	47	4	6	4		9			33	22	3	[illegible]	2				
37	30	1	5	1					30	21	3	6					
9	5	2		1		1											
24	12	1	1	2		8			3	1			2				
10	3	1		2		4			[illegible]	6		1			2		
4	3	1							[illegible]	5		1					
									1	1							
6				2		4			2						2		
2,793	225	499	163	25	17	1,838	14	12	1,219	274	522	255	18	3	134	7	[illegible]
758	131	354	143	2	4	117	7		1,110	257	505	248	2	2	91	[illegible]	
263	8	73	4	2	2	174			29	8	8	2	5		4		2
1,772	86	72	16	21	11	1,547	7	12	80	9	[illegible]	5	11	1	39	2	4
88	61	4	8	5		10			[illegible]	6		1			2		
55	46	1	5			3			4	3		1					
7	[illegible]	1	2														
26	11	2	1	5		7			5	3					2		

TABLE XXXVI.—CONTINUED.—*Illiteracy.*

Incorporated cities.	Age.	Persons who cannot read or write.								
			Persons native.				Persons foreign-born.			
			Parents.				Parents.			
		Totals.	Native.	Foreign.	1 Native. 1 Foreign.	Nativity unknown.	Native.	Foreign.	1 Native. 1 Foreign.	Nativity unknown.
Eaton Rapids (in Eaton Co.)	Totals	36	23	3	3	4	----	2	----	1
	5 to 10	14	13	----	1	----	----	----	----	----
	10 to 21	----	----	----	----	----	----	----	----	----
	21 and over	22	10	3	2	4	----	2	----	1
Escanaba (in Delta Co.)	Totals	744	68	216	76	8	1	370	----	5
	5 to 10	384	60	197	75	1	----	51	----	----
	10 to 21	24	3	4	1	2	----	14	----	----
	21 and over	336	5	15	----	5	1	305	----	5
Flint (in Genesee Co.)	Totals	194	80	25	11	7	4	61	4	2
	5 to 10	54	30	9	10	----	----	5	----	----
	10 to 21	13	5	5	----	----	----	2	1	----
	21 and over	127	45	11	1	7	4	54	3	2
Gladstone (in Delta Co.)	Totals	176	31	42	24	1	----	77	----	1
	5 to 10	98	28	31	21	----	----	18	----	----
	10 to 21	10	----	4	2	----	----	4	----	----
	21 and over	68	3	7	1	1	----	55	----	1
Gladwin (in Gladwin Co.)	Totals	35	11	6	9	----	----	9	----	----
	5 to 10	24	8	5	8	----	----	3	----	----
	10 to 21	1	1	----	----	----	----	----	----	----
	21 and over	10	2	1	1	----	----	6	----	----
Grand Haven (in Ottawa Co.)	Totals	96	13	14	5	2	----	62	----	----
	5 to 10	21	6	9	4	----	----	2	----	----
	10 to 21	5	1	1	----	1	----	2	----	----
	21 and over	70	6	4	1	1	----	58	----	----
Grand Ledge (in Eaton Co.)	Totals	34	26	1	2	----	----	4	1	----
	5 to 10	23	20	----	2	----	----	----	1	----
	10 to 21	3	3	----	----	----	----	----	----	----
	21 and over	8	3	1	----	----	----	4	----	----
Grand Rapids (in Kent Co.)	Totals	2,673	459	756	226	35	3	1,183	3	8
	5 to 10	1,551	371	698	204	15	2	254	2	5
	10 to 21	85	9	21	7	2	----	46	----	----
	21 and over	1,037	79	37	15	18	1	883	1	3
Greenville (in Montcalm Co.)	Totals	90	55	13	11	2	----	9	----	----
	5 to 10	67	39	12	11	----	----	5	----	----
	10 to 21	1	1	----	----	----	----	----	----	----
	21 and over	22	15	1	----	2	----	4	----	----
Harrison (in Clare Co.)	Totals	27	10	3	2	2	----	10	----	----
	5 to 10	8	3	3	2	----	----	----	----	----
	10 to 21	----	----	----	----	----	----	----	----	----
	21 and over	19	7	----	----	2	----	10	----	----
Hastings (in Barry Co.)	Totals	67	46	6	10	3	----	2	----	----
	5 to 10	51	41	4	6	----	----	----	----	----
	10 to 21	1	----	----	1	----	----	----	----	----
	21 and over	15	5	2	3	3	----	2	----	----

TABLE XXXVI.—CONTINUED.—*Illiteracy.*

Persons who can read but cannot write.									Education not reported.								
	Persons native.				Persons foreign-born.					Persons native.				Persons foreign-born.			
	Parents.				Parents.					Parents.				Parents.			
Totals.	Native.	Foreign.	1 Native, 1 Foreign.	Nativity unknown.	Native.	Foreign.	1 Native, 1 Foreign.	Nativity unknown.	Totals.	Native.	Foreign.	1 Native, 1 Foreign.	Nativity unknown.	Native.	Foreign.	1 Native, 1 Foreign.	Nativity unknown.
11	7			2		[illegible]			3	3							
									2	2							
1	1																
10	[illegible]			2		2			1	1							
110	15	33	12			50			81	18	37	21				5	
57	15	24	12			6			81	18	37	21				5	
4		3				3											
49		7				12											
90	44	4	2	1	2	34	2	1	136	69	25	37	1		4		
[illegible]	8		1						125	62	23	35	1		4		
3	2				1				3	1		2					
78	34	4	1	1	1	34	2	1	8	6	2						
52	12	14	14			12			4	1	3						
41	12	11	11			7			4	1	3						
9		3	[illegible]			3											
2						2											
10	3	1	3			3			5	2	1	2					
6	3	1	2						5	2	1	2					
1			1														
3						3											
42	4	7	1			30			237	50	128	31			25		3
9	2	[illegible]	1						203	47	121	27			[illegible]		
									12	2	3	1			5		1
33	2	1				30			22	1	4	3			12		2
20	17		2			1			2	[illegible]							
11	11								2	2							
3	1		2														
6	5					1											
698	101	97	45	10	4	440		1	683	263	242	112	11		49		6
173	55	67	32	1		18			632	256	232	110	3		30		1
41	5	12	7	1		16			14	1	[illegible]	1	1		5		
484	41	18	6	8	4	406		1	37	6	4	1	7		14		5
16	9	5	2						7	5	1	1					
9	2	5	2						7	5	1	1					
1	1																
6	6																
26	10	5	3			8			10	2	3	3	2				
14	8	4	2						7	1	3	3					
2	2								1	1							
10		1	1			8			2				2				
31	23	3	1	1		3			3	2			1				
19	17		1			1											
2	2								2	1			1				
10	4	3		1		2			1	1							

TABLE XXXVI.—CONTINUED.—*Illiteracy.*

Incorporated cities.	Age.	Persons who cannot read or write.								
		Totals.	Persons native.				Persons foreign-born.			
			Parents.				Parents.			
			Native.	Foreign.	1 Native. 1 Foreign.	Nativity unknown.	Native.	Foreign.	1 Native. 1 Foreign.	Nativity unknown.
Hillsdale (in Hillsdale Co.)	Totals	43	29	6	3	----	----	4	----	----
	5 to 10	31	24	5	2	----	----	----	----	----
	10 to 21	2	1	1	----	----	----	----	----	----
	21 and over	9	4	----	1	----	----	4	----	----
Holland (in Ottawa Co.)	Totals	53	4	11	2	----	----	35	----	1
	5 to 10	21	3	10	2	----	----	6	----	----
	10 to 21	----	----	----	----	----	----	----	----	----
	21 and over	32	1	1	----	----	----	29	----	1
Hudson (in Lenawee Co.)	Totals	33	19	3	2	2	----	7	----	----
	5 to 10	16	13	----	2	----	----	1	----	----
	10 to 21	----	----	----	----	----	----	----	----	----
	21 and over	17	6	3	----	2	----	6	----	----
Ionia (in Ionia Co.)	Totals	113	39	19	18	3	----	34	----	----
	5 to 10	62	27	18	17	----	----	----	----	----
	10 to 21	7	2	1	----	----	----	4	----	----
	21 and over	44	10	----	1	3	----	30	----	----
Iron Mountain (in Dickinson Co.)	Totals	738	22	171	26	----	----	519	----	----
	5 to 10	268	21	164	24	----	----	59	----	----
	10 to 21	26	----	3	2	----	----	21	----	----
	21 and over	444	1	4	----	----	----	439	----	----
Ironwood (in Gogebic Co.)	Totals	1,632	36	369	29	5	1	1,191	1	----
	5 to 10	525	35	338	28	5	1	117	1	----
	10 to 21	94	----	17	1	----	----	76	----	----
	21 and over	1,013	1	14	----	----	----	998	----	----
Ishpeming (in Marquette Co.)	Totals	1,372	42	614	110	----	----	606	----	----
	5 to 10	770	39	538	96	----	----	97	----	----
	10 to 21	79	----	48	5	----	----	26	----	----
	21 and over	523	3	28	9	----	----	483	----	----
Jackson (in Jackson Co.)	Totals	913	268	125	97	86	7	272	3	55
	5 to 10	410	190	102	88	2	----	27	1	----
	10 to 21	41	11	6	6	5	----	11	1	1
	21 and over	462	67	17	3	79	7	234	1	54
Kalamazoo (in Kalamazoo Co.)	Totals	614	161	70	44	70	----	238	1	30
	5 to 10	222	110	56	39	3	----	14	----	----
	10 to 21	27	9	4	2	2	----	9	----	1
	21 and over	365	42	10	3	65	----	215	1	29
Lansing (in Ingham Co.)	Totals	546	197	108	56	13	3	167	----	2
	5 to 10	304	142	83	52	----	1	26	----	----
	10 to 21	31	12	9	----	1	----	9	----	----
	21 and over	211	43	16	4	12	2	132	----	2
Lapeer (in Lapeer Co.)	Totals	61	21	6	4	1	1	25	2	1
	5 to 10	6	3	1	2	----	----	----	----	----
	10 to 21	9	4	2	----	----	----	3	----	----
	21 and over	46	14	3	2	1	1	22	2	1

TABLE XXXVI.—CONTINUED.—*Illiteracy.*

Persons who can read but cannot write.									Education not reported.							
	Persons native.				Persons foreign-born.					Persons native.				Persons foreign-born.		
	Parents.				Parents.					Parents.				Parents.		
Totals.	Native.	Foreign.	1 Native. 1 Foreign.	Nativity unknown.	Native.	Foreign.	1 Native. 1 Foreign.	Nativity unknown.	Totals.	Native.	Foreign.	1 Native. 1 Foreign.	Nativity unknown.	Native.	Foreign.	1 Native. 1 Foreign.	Nativity unknown.
24	18		5	1					46	35	4	5	1		1		
20	14		5	1					41	32	4	5					
2	2								1	1							
2	2								4	2			1		1		
62	7	7	4			44			116	36	41	20			19		
13	6	2	2			3			90	27	34	19			10		
2		2							4		4						
47	1	3	2			41			22	9	3	1			9		
27	20			1		6			13	10	1	2					
15	15								11	8	1	2					
2	2								1	1							
10	3			1		6			1	1							
52	18	13	3	2		13	3		43	28	12	3			1		
26	12	10	3			1			38	24	12	2					
2	1	1							1	1							
24	5	2		2		12	3		4	3					1		
170	11	60	18			81			99	10	61	20	1		7		
95	11	51	13			20			92	10	61	18	1		2		
17		7	4			6			1			1					
58		2	1			55			6			1			5		
70	5	19	4			42			79	2	44	10	3		20		
31	4	13	4			10			65	1	41	10	3		10		
7		5				2			2		2						
32	1	1				30			12	1	1				10		
188	1	35	8			144			5	1	4						
40	1	26	6			7			5	1	4						
10		7	1			2											
138		2	1			135											
226	86	43	22	8	1	64		2	133	82	23	20			8		
110	50	36	19	1		4			114	74	20	19			1		
13	10	1	1	1					3	2					1		
103	26	6	2	6	1	60		2	16	6	3	1			6		
275	85	50	20	10		101		9	339	169	104	48	4		13		1
131	60	45	15			11			324	165	104	46	1		8		
15	1	3	3			7		1	4	2		1			1		
129	24	2	2	10		83		8	11	2		1	3		4		1
234	110	45	18	7		53		1	151	87	34	20	1		9		
111	53	36	16			6			137	84	30	20			3		
14	7	1	1			5			7		1		1		5		
100	50	8	1	7		42		1	7	3	3				1		
24	11	2	5		1	5			18	8	5	5					
13	8	1	4						18	8	5	5					
11	3	1	1		1	5											

TABLE XXXVI.—CONTINUED.—*Illiteracy.*

Incorporated cities.	Age.	Persons who cannot read or write.								
			Persons native.				Persons foreign-born.			
			Parents.				Parents.			
		Totals.	Native.	Foreign.	1 Native. 1 Foreign.	Nativity unknown.	Native.	Foreign.	1 Native. 1 Foreign.	Nativity unknown.
Ludington (in Mason Co.)	Totals	490	50	138	42	4	----	246	7	3
	5 to 10	239	39	123	37	----	----	37	3	----
	10 to 21	20	1	4	----	1	----	12	2	----
	21 and over	231	10	11	5	3	----	197	2	3
Manistee (in Manistee Co.)	Totals	1,139	50	523	54	5	----	504	----	3
	5 to 10	657	44	496	50	2	----	65	----	----
	10 to 21	42	4	12	4	----	----	22	----	----
	21 and over	440	2	15	----	3	----	417	----	3
Marine City (in St. Clair Co.)	Totals	219	79	41	33	4	2	56	2	2
	5 to 10	92	52	17	16	----	----	6	1	----
	10 to 21	15	8	1	4	----	----	2	----	----
	21 and over	112	19	23	13	4	2	48	1	2
Marquette (in Marquette Co.)	Totals	772	44	172	52	3	1	495	3	2
	5 to 10	188	29	96	39	----	----	24	----	----
	10 to 21	54	7	23	----	----	----	24	----	----
	21 and over	530	8	53	13	3	1	447	3	2
Marshall (in Calhoun Co.)	Totals	51	28	5	5	----	----	12	1	----
	5 to 10	29	22	2	5	----	----	----	----	----
	10 to 21	1	----	1	----	----	----	----	----	----
	21 and over	21	6	2	----	----	----	12	1	----
Mason (in Ingham Co.)	Totals	41	30	1	3	4	1	2	----	----
	5 to 10	17	15	----	2	----	----	----	----	----
	10 to 21	4	3	1	----	----	----	----	----	----
	21 and over	20	12	----	1	4	1	2	----	----
Menominee (in Menominee Co.)	Totals	1,505	127	424	141	6	1	794	----	12
	5 to 10	577	87	305	112	2	1	69	----	1
	10 to 21	137	10	32	12	2	----	81	----	----
	21 and over	791	30	87	17	2	----	644	----	11
Midland (in Midland Co.)	Totals	84	22	18	13	----	----	29	----	2
	5 to 10	34	12	10	11	----	----	1	----	----
	10 to 21	8	3	----	2	----	----	3	----	----
	21 and over	42	7	8	----	----	----	25	----	2
Monroe (in Monroe Co.)	Totals	464	257	66	51	20	----	66	3	1
	5 to 10	177	108	19	37	10	----	1	2	----
	10 to 21	33	25	4	2	1	----	----	----	1
	21 and over	254	124	43	12	9	----	65	1	----
Mt. Clemens (in Macomb Co.)	Totals	276	151	22	29	3	----	69	2	----
	5 to 10	50	25	2	12	----	----	4	----	----
	10 to 21	29	20	----	4	----	----	4	1	----
	21 and over	197	106	13	13	3	----	61	1	----
Mt. Pleasant (in Isabella Co.)	Totals	147	61	29	17	4	4	31	----	1
	5 to 10	99	51	27	14	----	----	7	----	----
	10 to 21	5	1	1	1	----	----	2	----	----
	21 and over	43	9	1	2	4	4	22	----	1

TABLE XXXVI.—Continued.—*Illiteracy.*

Persons who can read but cannot write.									Education not reported.								
	Persons native.				Persons foreign-born.					Persons native.				Persons foreign-born.			
	Parents.				Parents.					Parents.				Parents.			
Totals.	Native.	Foreign.	1 Native. 1 Foreign.	Nativity unknown.	Native.	Foreign.	1 Native. 1 Foreign.	Nativity unknown.	Totals.	Native.	Foreign.	1 Native. 1 Foreign.	Nativity unknown.	Native.	Foreign.	1 Native. 1 Foreign	Nativity unknown.
98	5	17	7			68		1	89	12	51	15			8	3	
24	3	15	4			2			81	12	50	14			3	2	
6			2			4			3		1				1	1	
68	2	2	1			62		1	5			1			4		
309	19	95	23		1	170		1	126	25	74	21			6		
127	16	81	20			10			123	25	74	21			3		
31	1	13	1			16											
151	2	1	2		1	144		1	3						3		
75	27	4	12	1	1	29	1		30	13	6	9			2		
36	21	1	8			5	1		25	13	2	9			1		
2	1		1						1		1						
37	5	3	3	1	1	24			4		3				1		
130	14	36	11	1		68			195	26	94	33			42		
58	12	28	11			7			155	25	87	33			10		
6	1					5			2		1				1		
66	1	8		1		56			38	1	0				31		
35	18	2	5		1	9			35	23	2	4			6		
19	12	2	5						25	10	1	4			1		
2	2								1	1							
14	4				1	9			9	3	1				5		
14	12			1		1			25	18	4	3					
2	2								24	17	4	3					
									1	1							
12	10			1		1											
158	13	51	14	3		77			132	25	66	29	4		8		
72	10	39	11	2		10			124	25	65	27	3		4		
9	1	4				4			5			2	1		2		
77	2	8	3	1		63			3		1				2		
74	26	12	17	1	1	17			25	13	6	5					
34	16	7	9			2			25	13	6	6					
13	4	2	6			1											
27	8	3	2	1	1	14											
103	61	11	13	1		17			17	8	5	3			2		
42	31	3	7	1					10	4	4	2					
10	8		2						1						1		
51	22	8	4			17			6	2	2	1			1		
38	17	4	4			13			99	60	15	22			2		
19	8	2	4			5			98	59	15	22			2		
6	4	1				1											
13	5	1				7			1	1							
46	17	7	8		1	13			20	5	1	7	5		1		1
28	12	5	5			3			11	4	1	6					
									3	1		1			1		
18	5	2			1	10			6				5				1

TABLE XXXVI.—CONTINUED.—*Illiteracy.*

Incorporated cities.	Age.	Persons who cannot read or write.								
		Totals.	Persons native.				Persons foreign-born.			
			Parents.				Parents.			
			Native.	Foreign.	1 Native. 1 Foreign.	Nativity unknown.	Native.	Foreign.	1 Native. 1 Foreign.	Nativity unknown.
Muskegon (in Muskegon Co.)	Totals	1,160	137	395	115	5	1	504	3	----
	5 to 10	612	110	350	105	2	----	44	1	----
	10 to 21	47	5	10	3	----	1	27	----	----
	21 and over	501	21	35	7	3	----	433	2	----
Negaunee (in Marquette Co.)	Totals	653	24	138	40	1	----	450	----	----
	5 to 10	186	21	100	30	----	----	35	----	----
	10 to 21	55	1	12	7	----	----	35	----	----
	21 and over	412	2	26	3	1	----	380	----	----
Niles (in Berrien Co.)	Totals	128	54	12	10	11	----	39	1	1
	5 to 10	30	17	3	9	----	----	1	----	----
	10 to 21	3	1	1	1	----	----	----	----	----
	21 and over	95	36	8	----	11	----	38	1	1
North Muskegon (in Muskegon Co.)	Totals	50	9	26	2	----	----	13	----	----
	5 to 10	32	7	24	1	----	----	----	----	----
	10 to 21	1	1	----	----	----	----	----	----	----
	21 and over	17	1	2	1	----	----	13	----	----
Norway (in Dickinson Co.)	Totals	332	7	98	11	----	----	216	----	----
	5 to 10	163	7	90	11	----	----	55	----	----
	10 to 21	16	----	4	----	----	----	12	----	----
	21 and over	153	----	4	----	----	----	149	----	----
Owosso (in Shiawassee Co.)	Totals	228	102	57	31	3	----	34	1	----
	5 to 10	177	81	55	29	----	----	11	1	----
	10 to 21	9	6	----	1	----	----	2	----	----
	21 and over	42	15	2	1	3	----	21	----	----
Pontiac (in Oakland Co.)	Totals	319	104	43	42	20	----	95	5	10
	5 to 10	112	59	13	32	1	----	5	2	----
	10 to 21	9	2	1	4	1	----	1	----	----
	21 and over	198	43	29	6	18	----	89	3	10
Port Huron (in St. Clair Co.)	Totals	770	112	211	105	2	4	333	3	----
	5 to 10	473	83	186	101	1	2	98	2	----
	10 to 21	28	3	7	2	----	----	16	----	----
	21 and over	269	26	18	2	1	2	219	1	----
Saginaw (in Saginaw Co.)	Totals	2,289	316	570	252	15	5	1,111	9	8
	5 to 10	990	228	448	226	6	----	80	2	----
	10 to 21	122	12	42	10	1	----	57	----	----
	21 and over	1,177	76	80	16	8	8	974	7	8
Sault Ste. Marie (in Chippewa Co.)	Totals	431	65	117	72	5	----	162	10	----
	5 to 10	236	31	96	54	1	----	49	5	----
	10 to 21	31	7	11	2	1	----	10	----	----
	21 and over	164	27	10	16	3	----	103	5	----
Stanton (in Montcalm Co.)	Totals	24	15	----	5	----	----	4	----	----
	5 to 10	15	12	----	3	----	----	----	----	----
	10 to 21	2	2	----	----	----	----	----	----	----
	21 and over	7	1	----	2	----	----	4	----	----

TABLE XXXVI.—CONTINUED—*Illiteracy.*

Persons who can read but cannot write.									Education not reported.							
	Persons native.				Persons foreign-born.					Persons native.				Persons foreign-born.			
	Parents.				Parents.					Parents.				Parents.			
Totals.	Native.	Foreign.	1 Native. 1 Foreign.	Nativity unknown.	Native.	Foreign.	1 Native. 1 Foreign.	Nativity unknown.	Totals.	Native.	Foreign.	1 Native. 1 Foreign.	Nativity unknown.	Native.	Foreign.	1 Native. 1 Foreign.	Nativity unknown.
441	48	119	26	1	1	244	1	1	93	16	64	11	1		1		
150	28	95	23			4			89	15	63	11					
18	7	4	1			6			1		1						
273	13	20	2	1	1	234	1	1	3	1			1		1		
134	7	37	17			73			59	3	30	12			14		
56	5	21	14			16			47	2	28	12			5		
18	2	12	1			3			3	1	2						
60		4	2			54			9						9		
69	35	6	10	2		16			49	29	8	12					
30	18	5	7						49	29	8	12					
4	1	1	2														
35	16		1	2		16											
47	16	6	1	1		22	1		6		6						
13	8	4	1						6		6						
1		1															
33	8	1		1		22	1										
40	1	19	1			19			18	1	13	4					
22		17	1			4			18	1	13	4					
2		1				1											
16	1	1				14											
139	67	40	14			18			63	33	17	10			3		
108	55	35	13			5			61	33	16	10			2		
8	3	3				2											
23	9	2	1			11			2		1				1		
141	53	20	16	11	1	30	3	7	45	29	7	7			1	1	
50	24	14	11			1			37	24	6	7					
6	2	1	3						1	1							
85	27	5	2	11	1	29	3	7	7	4	1				1	1	
256	30	65	54		1	98	8		106	14	35	22	2	1	24	8	
163	22	58	50		1	29	3		81	13	34	21			10	3	
8	3	1	2			2			4		1	1			2		
85	5	6	2			67	5		21	1			2	1	12	5	
638	87	169	98	[illegible]	2	271	5	2	532	132	224	146	4		25	1	
269	46	131	76	1		14	1		499	125	221	141	2		7		
52	10	23	6	1		12			7	1	1	2			3		
317	31	15	16	2	2	245	4	2	26	6	2		2		15	1	
169	14	54	24	3	1	72	1		43	3	21	11			8		
102	8	44	20			30			37	3	20	10			4		
24	2	6	2			14			1			1					
43	4	4	2	3	1	28	1		5		1				4		
25	15	2	6			2			2	2							
17	10	1	6						1	1							
8	5	1				2			1	1							

TABLE XXXVI.—CONCLUDED.—*Illiteracy.*

Incorporated cities.	Age.	Persons who cannot read or write.								
		Totals.	Persons native.				Persons foreign-born.			
			Parents.				Parents.			
			Native.	Foreign.	1 Native. 1 Foreign.	Nativity unknown.	Native.	Foreign.	1 Native. 1 Foreign.	Nativity unknown.
St. Clair (in St. Clair Co.)	Totals	76	15	12	14	----	4	30	1	----
	5 to 10	21	7	4	8	----	----	2	----	----
	10 to 21	5	2	1	1	----	----	1	----	----
	21 and over	50	6	7	5	----	4	27	1	----
St. Ignace (in Mackinac Co.)	Totals	289	123	54	54	5	1	50	[illegible]	----
	5 to 10	75	27	22	23	1	----	2	----	----
	10 to 21	32	21	4	5	----	----	2	----	----
	21 and over	182	75	28	26	4	1	46	2	----
St. Joseph (in Berrien Co.)	Totals	303	85	30	15	12	----	159	1	1
	5 to 10	83	31	16	14	----	----	22	----	----
	10 to 21	19	3	2	1	----	----	13	----	----
	21 and over	201	51	12	----	12	----	124	1	1
St. Louis (in Gratiot Co.)	Totals	42	31	2	2	2	----	4	----	1
	5 to 10	19	17	----	2	----	----	----	----	----
	10 to 21	----	----	----	----	----	----	----	----	----
	21 and over	23	14	2	----	2	----	4	----	1
West Bay City (in Bay Co.)	Totals	1,109	137	335	158	9	7	449	3	11
	5 to 10	513	86	268	124	----	2	32	1	----
	10 to 21	64	[illegible]	28	13	----	----	17	----	----
	21 and over	532	45	39	21	[illegible]	5	400	2	11
Wyandotte (in Wayne Co.)	Totals	369	82	110	43	5	1	127	1	----
	5 to 10	182	59	78	38	----	----	7	----	----
	10 to 21	21	3	12	1	----	1	1	----	----
	21 and over	166	20	20	4	5	----	116	1	----
Ypsilanti (in Washtenaw Co.)	Totals	207	76	22	25	11	10	54	[illegible]	3
	5 to 10	67	25	13	19	----	3	[illegible]	1	----
	10 to 21	13	5	2	1	1	1	3	----	----
	21 and over	127	46	7	5	10	[illegible]	45	5	3

TABLE XXXVI.—CONCLUDED.—*Illiteracy.*

Persons who can read but cannot write.									Education not reported.								
	Persons native.				Persons foreign-born.					Persons native.				Persons foreign-born.			
	Parents.				Parents.					Parents.				Parents.			
Totals.	Native.	Foreign.	1 Native. 1 Foreign.	Nativity unknown.	Native.	Foreign.	1 Native. 1 Foreign.	Nativity unknown.	Totals.	Native.	Foreign.	1 Native. 1 Foreign.	Nativity unknown.	Native.	Foreign.	1 Native. 1 Foreign.	Nativity unknown.
47	18	4	6	1		15	3		25	10	9	4			2		
24	14	2	6			1	1		24	10	8	4			2		
2		1				1											
21	4	1		1		13	2		1		1						
25	8	5	7			7			8		5	1					
12	1	4	6			1			6		5	1					
1	1																
12	4	1	1			6											
156	63	16	15	3		56			99	51	22	24			2		
64	36	11	10	1		6			96	50	20	24			2		
11	2	2	2			5			3	1	2						
81	25	8	3	5		45											
24	11	1	8	2			2		15	10	2	1		1			1
20	10	1	7	1			1		14	9	2	1		1			1
2			1	1					1	1							
2	1						1										
251	36	77	35			100	2	1	108	21	50	23	1		10		3
109	23	49	27			10			101	21	49	22	1		8		
19	1	14	3			1			2		1				1		
123	12	14	5			89	2	1	5			1			1		3
83	20	28	16			19			25	7	10	8					
53	17	23	12			1			25	7	10	8					
5	1	1	3														
25	2	4	1			18											
61	28	6	9	1	2	14		1	83	51	6	16			9		1
30	15	5	8			2			65	41	2	16			6		
5	3	1				1			4	3	1						
26	10		1	1	2	11		1	14	7	3				3		1

TABLE XXXVII.—*The blind, deaf and dumb, dumb, epileptic, idiotic and insane persons, as native and foreign-born, by sex, in the State and counties.*

State and counties.	Blind.				Deaf and dumb.				Dumb.				Epileptic.				Idiotic.				Insane.			
	Native.		Foreign.		Native.		Foreign.		Native.		Foreign.		Native.		Foreign.		Native.		Foreign.		Native.		Foreign.	
	Males.	Females.	Males.	Females.	Males.	Females.	Males.	Females.	Males.	Females.	Males.	Females.	Males.	Females.	Males.	Females.	Males.	Females.	Males.	Females.	Males.	Females.	Males.	Females.
State	569	386	297	232	563	498	202	168	132	110	25	28	580	464	151	120	871	694	236	178	1,209	1,394	977	961
Alcona	---	---	1	---	1	---	---	---	1	2	---	---	2	1	---	1	1	---	1	---	---	---	---	---
Alger	---	---	---	---	---	---	---	---	---	---	---	---	---	---	---	---	---	---	---	---	---	---	1	---
Allegan	7	7	1	3	5	9	1	1	2	2	---	---	18	12	1	2	24	23	5	2	5	8	2	3
Alpena	1	---	1	2	1	---	4	2	2	1	1	2	3	1	2	1	2	5	1	1	---	1	1	1
Antrim	1	2	2	1	---	2	2	2	1	2	---	1	1	5	1	1	5	2	2	1	---	1	1	1
Arenac	---	---	---	---	2	---	---	1	---	1	---	---	2	---	---	---	2	1	2	2	---	1	---	1
Baraga	1	1	---	---	---	---	---	---	1	---	---	1	---	---	---	---	2	---	---	---	---	1	---	---
Barry	9	8	2	---	7	4	---	---	---	---	---	---	5	12	1	---	27	16	---	1	4	4	---	1
Bay	9	2	6	4	11	11	12	9	---	2	---	1	9	3	5	---	11	11	9	1	4	5	8	2
Benzie	1	1	2	1	3	1	1	---	1	1	---	---	7	2	1	---	4	4	---	---	---	2	---	---
Berrien	18	7	1	---	23	16	2	3	4	---	1	---	17	12	3	2	18	15	3	1	5	11	1	8
Branch	11	8	---	1	4	1	---	---	1	1	---	---	11	12	1	---	8	10	1	1	5	14	---	2
Calhoun	22	15	8	3	6	2	---	1	3	---	---	1	15	15	1	1	15	14	---	2	11	28	2	6
Cass	1	10	---	---	3	3	2	---	2	1	1	---	8	6	---	---	23	17	---	---	8	12	---	1
Charlevoix	3	3	4	2	1	1	---	1	1	1	---	---	3	1	---	---	1	8	2	---	---	1	---	---
Cheboygan	2	---	2	2	3	2	2	3	---	2	---	---	2	7	---	---	4	---	2	3	---	---	2	---
Chippewa	1	1	5	1	---	1	2	1	2	1	---	---	---	---	2	1	5	---	1	3	---	1	1	1
Clare	2	1	---	---	1	1	1	---	1	1	---	---	3	2	---	---	---	1	1	2	1	1	---	2
Clinton	4	6	2	4	8	3	2	2	---	---	---	---	10	12	1	1	11	16	---	2	3	5	1	1
Crawford	1	---	---	---	---	2	---	---	---	---	---	---	5	2	---	---	---	2	---	---	---	2	---	1
Delta	---	---	1	---	3	1	3	---	2	1	---	---	1	---	2	---	1	3	1	---	---	---	---	1
Dickinson	4	1	7	---	1	3	2	1	---	1	1	---	3	---	---	1	1	1	1	---	---	---	---	1
Eaton	18	1	1	4	6	13	---	---	---	---	---	---	14	9	---	---	16	16	3	---	4	9	---	---
Emmet	3	4	---	---	---	---	2	---	1	---	---	---	1	---	---	1	1	2	---	---	---	1	---	---
Genesee	22	10	6	6	152	141	31	30	---	2	---	---	16	14	---	4	28	21	5	2	14	40	1	3
Gladwin	1	1	---	---	---	---	1	---	---	---	---	---	---	---	---	---	1	1	---	---	---	---	---	---
Gogebic	2	---	4	---	1	1	---	1	---	---	---	---	---	---	1	2	3	2	---	1	---	2	---	---
Grand Traverse	4	3	2	---	2	3	3	2	---	---	1	1	27	18	24	1	2	1	---	---	151	172	327	236
Gratiot	6	5	2	2	8	4	1	---	1	2	---	---	12	6	2	2	19	15	2	---	4	4	2	1
Hillsdale	16	8	---	2	6	5	---	---	1	4	---	---	15	8	---	---	18	22	1	---	10	8	2	3
Houghton	7	4	17	5	6	4	6	3	---	2	1	1	5	9	---	---	9	10	4	2	---	1	1	1
Huron	3	2	7	8	7	7	9	7	1	---	1	2	6	7	5	---	7	3	6	3	1	1	1	6
Ingham	44	36	9	6	6	5	1	1	1	5	---	---	8	7	2	1	20	13	2	1	8	9	1	---
Ionia	10	5	3	1	1	6	---	---	2	2	---	1	16	12	---	2	26	18	---	4	103	25	73	16
Iosco	2	---	1	2	6	2	2	---	1	1	---	---	---	4	3	2	3	6	1	1	---	---	2	---
Iron	---	---	---	1	3	---	---	---	---	1	2	---	---	1	3	---	1	---	1	---	1	1	1	---
Isabella	9	6	2	---	2	2	---	---	3	3	---	---	8	1	---	---	8	6	6	1	2	2	---	---
Jackson	27	6	6	6	9	9	1	1	7	1	---	---	10	8	1	---	10	15	7	1	8	18	3	3
Kalamazoo	14	6	7	5	7	9	2	---	2	---	---	---	10	11	1	1	36	32	6	2	365	444	138	140
Kalkaska	4	---	1	---	2	1	1	---	---	---	---	---	5	1	---	---	1	1	---	---	---	---	---	---
Kent	25	24	13	12	15	16	7	7	4	2	1	1	13	16	4	3	29	20	11	11	10	14	11	7
Keweenaw	---	---	2	1	---	---	1	---	---	---	---	---	---	---	---	---	1	---	---	---	---	1	---	1
Lake	1	1	1	---	---	1	1	---	---	1	---	---	---	2	---	---	8	2	1	1	---	1	1	---
Lapeer	7	16	3	7	3	1	5	2	4	1	---	---	8	12	2	1	7	16	6	6	5	4	1	6
Leelanau	2	5	---	3	2	3	1	---	1	---	2	---	1	2	---	1	6	6	2	---	---	---	1	1

TABLE XXXVII.—CONCLUDED.—*Defective persons as native and foreign-born.*

Counties.	Blind.				Deaf and dumb.				Dumb.				Epileptic.				Idiotic.				Insane.			
	Native.		Foreign.		Native.		Foreign.		Native.		Foreign.		Native.		Foreign.		Native.		Foreign.		Native.		Foreign.	
	Males.	Females.	Males.	Females.	Males.	Females.	Males.	Females.	Males.	Females.	Males.	Females.	Males.	Females.	Males.	Females.	Males.	Females.	Males.	Females.	Males.	Females.	Males.	Females.
Lenawee	17	13	6	7	8	13	1	3	4	4	---	---	12	12	2	---	36	26	4	3	8	15	2	5
Livingston	3	1	7	12	1	1	1	---	---	---	---	1	---	1	13	3	1	---	21	13	3	3	5	6
Luce	---	---	---	---	---	1	---	---	---	---	---	---	---	---	---	---	---	---	1	---	---	---	1	---
Mackinac	1	1	---	---	3	1	---	3	1	---	---	---	1	---	1	---	---	1	---	---	2	---	---	---
Macomb	5	6	4	1	12	7	4	5	2	2	1	---	7	8	3	2	14	15	4	6	5	12	---	7
Manistee	2	2	4	7	5	3	2	1	4	3	---	1	12	8	2	4	1	6	3	1	1	1	1	3
Manitou	---	---	---	---	---	---	---	---	---	---	---	---	---	---	---	---	---	---	---	---	---	---	---	---
Marquette	2	1	13	4	6	8	1	1	2	---	---	---	11	1	2	5	6	7	4	8	1	1	---	4
Mason	1	4	1	1	4	2	2	4	---	2	1	1	---	3	1	---	3	5	2	---	1	2	1	2
Mecosta	8	4	1	1	4	6	---	4	3	4	1	---	9	3	3	3	8	3	2	---	3	3	2	2
Menominee	2	---	---	3	1	4	---	1	3	---	1	1	2	1	---	1	6	1	3	2	---	1	3	---
Midland	3	2	---	1	2	3	1	---	7	2	1	---	1	2	---	2	8	2	2	---	2	---	---	1
Missaukee	1	---	---	---	1	---	---	---	---	---	---	---	4	---	---	---	2	---	---	---	---	---	---	---
Monroe	5	5	4	6	11	3	7	6	---	3	1	---	9	11	2	3	31	25	7	4	6	7	3	4
Montcalm	17	15	1	1	6	6	---	1	2	3	---	---	21	8	1	1	19	23	1	3	2	4	1	1
Montmorency	---	---	---	---	1	---	2	---	---	---	---	---	---	1	1	---	---	---	---	---	---	---	---	---
Muskegon	8	4	7	4	3	3	3	2	3	---	2	---	10	5	7	8	5	---	7	12	5	2	3	8
Newaygo	1	5	---	1	4	5	1	---	---	2	---	---	11	6	---	---	7	5	---	1	1	1	1	2
Oakland	19	8	3	4	6	10	2	2	2	2	---	1	6	11	2	1	24	26	4	5	300	295	192	209
Oceana	9	5	3	1	5	3	3	2	---	---	---	---	10	10	1	3	5	3	2	2	2	5	1	2
Ogemaw	4	2	1	---	1	---	1	---	---	2	---	---	2	3	---	---	3	---	1	---	---	---	---	---
Ontonagon	1	---	3	1	4	1	---	---	---	---	---	---	---	1	---	1	---	---	---	---	1	1	1	---
Osceola	2	1	3	3	1	1	1	---	2	---	---	---	5	3	---	---	3	4	2	---	2	2	---	---
Oscoda	1	---	---	---	---	---	---	---	---	1	---	---	---	2	---	---	---	---	---	---	---	---	---	---
Otsego	1	---	---	2	2	1	1	---	---	---	---	---	3	1	---	---	2	1	---	---	---	---	1	---
Ottawa	9	1	5	4	4	6	---	1	2	---	---	1	13	10	5	1	24	15	7	9	12	5	6	7
Presque Isle	1	---	3	3	1	2	---	---	---	---	---	---	---	---	1	---	---	1	1	---	---	---	---	1
Roscommon	---	---	---	---	---	---	---	---	1	---	---	---	---	---	---	---	---	---	---	---	---	---	---	---
Saginaw	13	16	12	6	23	16	3	5	3	6	---	---	18	17	5	6	18	22	10	9	9	11	8	11
Sanilac	3	3	8	7	2	8	4	5	3	3	1	1	7	3	2	3	13	5	5	4	1	1	2	7
Schoolcraft	---	2	---	---	---	1	---	---	---	---	---	---	1	1	---	1	1	---	---	---	---	---	2	3
Shiawassee	6	1	2	1	4	9	---	---	3	3	---	---	3	1	2	---	20	14	1	---	2	5	---	6
St. Clair	15	5	16	11	15	11	7	5	7	1	---	1	15	4	2	6	21	9	16	14	3	4	9	8
St. Joseph	11	13	2	2	4	2	2	1	2	---	---	---	9	11	1	1	16	12	---	1	4	9	---	1
Tuscola	10	3	3	3	6	5	2	2	2	3	---	2	6	9	4	3	15	6	3	3	4	10	1	3
Van Buren	15	6	---	2	7	6	1	---	1	1	---	---	19	12	1	1	24	20	---	1	7	10	2	2
Washtenaw	13	14	2	1	11	9	2	5	4	5	---	---	3	9	5	4	35	14	7	1	7	13	7	5
Wayne	32	18	41	32	55	43	36	28	16	10	4	6	42	28	13	20	63	45	17	17	81	115	131	194
Wexford	2	2	3	---	2	2	1	---	---	1	---	---	5	3	---	---	4	1	---	1	2	---	---	---

TABLE XXXVIII.—*The blind, deaf and dumb, dumb, epileptic, idiotic and insane persons, as native and foreign-born, by sex, in the incorporated cities.*

Incorporated cities.	Blind.				Deaf and dumb.				Dumb.				Epileptic.				Idiotic.				Insane.			
	Native.		Foreign-born.		Native.		Foreign-born.		Native.		Foreign-born.		Native.		Foreign-born.		Native.		Foreign-born.		Native.		Foreign-born.	
	Males.	Females.	Males.	Females.	Males.	Females.	Males.	Females.	Males.	Females.	Males.	Females.	Males.	Females.	Males.	Females.	Males.	Females.	Males.	Females.	Males.	Females.	Males.	Females.
All cities	169	103	101	89	263	227	88	84	40	23	11	10	102	88	34	40	128	127	59	53	454	385	323	293
Adrian	5	1	1	1		2							1	2	1		3	1						
Albion			2	2																1		2	1	
Alpena			1	2			2	2	2		1	2	2	2		1		4	1	1			1	
Ann Arbor	3	4			5	3		3	1				1	2	4		1	2	1		2	2	3	2
Au Sable	1				1	1	1							1	1			2	1				1	
Battle Creek	6	4	2		2					1			4	2			2	4			5	3		1
Bay City	3	1	3	1	4	9	8	3					4	1	2		4	3	2		1	2	2	1
Belding													1									1		1
Benton Harbor	3				1	2	1											3						
Bessemer						1									1	1						1		
Big Rapids	3	2	1	1		1		2		1	1		2	2				2	1		2			2
Cadillac	2				1	1							1				1				1			
Charlotte	3	1			1	3							1	2			2	2	1			2		
Cheboygan				1	2	1	1	3					2	2			1		2	1			1	
Clare																								
Coldwater	1	1			1	1							5	1	1		3	3	1			1		
Corunna	1									1												1		
Detroit	26	12	27	28	31	15	24	14	11	8	4	2	20	15	7	12	33	29	9	9	10	16	22	25
Dowagiac	1					1											3							
Eaton Rapids	5	2				2											2				2			
Escanaba															1			1						
Flint	2	2	2	1	141	126	27	29					4	4		2	3	5	2		10	19	1	1
Gladstone					3																			
Gladwin		1																1						
Grand Haven			3		2	1								1			6	4	1	4				
Grand Ledge				1									2				1	1				1		
Grand Rapids	11	10	7	8	10	9	5	5	3	1	1	1	7	7	2	3	14	6	7	11	4	4	6	4
Greenville	2				1	1												1						
Harrison													1	1				1						1
Hastings		1			1								1		1			2			1			
Hillsdale	2									1				5				1						
Holland	2			1		2												1						1
Hudson		1		3	1					1			1	1			1	1			1	2		1
Ionia	2	1	1			1				1			2								98	18	73	14
Iron Mountain		1	2		1	1	2				1													
Ironwood	2		4		1			1								1	2	1				1		
Ishpeming	1		5	2	3	1							5		1	4	2	2	2	1				1
Jackson	7	3	2	6	5	8		1	2	1			1		1		2	4	3		1	4		1
Kalamazoo	4	1	4	4	2	3	1		1					3		1	6	3	1		3	2	3	1
Lansing	34	28	7	2	2			1	1	1				3			3	2	1		1		1	
Lapeer		1											2	2			1				1	1		
Ludington	1			1		1		2		2	1						1	1				1	1	
Manistee	1	1	1	4	2		1	1	4	1		1	5	4		2		1	1					2
Marine City			1		1	1											1				1	1	1	1
Marquette			3		1	1			1				1			1		2	1	2	1			
Marshall		2																2			1			2

TABLE XXXVIII.—CONCLUDED.—*Defective persons as native and foreign-born.*

Incorporated cities.	Blind.				Deaf and dumb.				Dumb.				Epileptic.				Idiotic.				Insane.			
	Native.		Foreign-born.		Native.		Foreign-born.		Native.		Foreign-born.		Native.		Foreign-born.		Native.		Foreign-born.		Native.		Foreign-born.	
	Males.	Females.	Males.	Females.	Males.	Females.	Males.	Females.	Males.	Females.	Males.	Females.	Males.	Females.	Males.	Females.	Males.	Females.	Males.	Females.	Males.	Females.	Males.	Females.
Mason		1				1									1		2	1				1		
Menominee	2			1	1	1		1	1			1	1	1			3		1			1	3	
Midland	1												1	1							2			1
Monroe	1		1	3	1	1	7	6			1			1	1	2	1	2	4	2		2	2	2
Mt. Clemens			1		4		1							1		1			1	2		1		
Mt. Pleasant					1	1							1					2			1			
Muskegon	4	1	1	2	3	2			3				8	5	1	2	2			2	2	1		5
Negaunee		1	1	1	2	2							1						1	1				1
Niles	3	1	1			1			1								2	2			1			1
North Muskegon													1				1							
Norway	2		2			1												1	1			1		2
Owosso			1		1	2			2				1					2						
Pontiac				1	1				1				1				1			1	290	281	190	206
Port Huron	7		2	5	2	2	3	1	2			1	4	2		2	6	3	4	7	2	1	3	3
Saginaw	8	9	7	4	12			2	1	3			4	7	3	4	8	11	2	4	4	5	6	7
Sault Ste. Marie	1	1	2			1	1	1	2								2		1	1				1
Stanton		2															1	2						
St. Clair	1	1		1	1												1							
St. Ignace	1				1	1			1				1								2			
St. Joseph		1				1		2			1				2	1			2		1	1	1	1
St. Louis	1	1		1			1						1	1										
West Bay City	1	1	2	1	5	1	2	4				1		1	3		4	3	4	1	1	1		
Wyandotte			1		1							1		2			5			2		1		
Ypsilanti	2	2			1	1							1				1				1	3	1	1

TABLE XXXIX.—*The blind, deaf and dumb, dumb, epileptic, idiotic and insane persons, by sex and ages in periods of years, in the State and counties.*

Defectives by State and counties.	Under 10.		10 to 15.		15 to 20.		20 to 25.		25 to 30.		30 to 35.		35 to 40.		40 to 45.		45 to 50.		50 to 60.		60 to 70.		70 to 80.		80 to 90.		90 and over.		Unk.	
	Males.	Females.	Males.	Females.	Males.	Females.	Males.	Females.	Males.	Females.	Males.	Females.	Males.	Females.	Males.	Females.	Males.	Females.	Males.	Females.	Males.	Females.	Males.	Females.	Males.	Females.	Males.	Females.	Males.	Females.
BLIND.																														
State	a 30	b 26	40	24	34	20	32	16	25	25	32	22	40	20	39	23	50	19	124	81	149	110	147	126	101	87	c 23	d 19	--	--
Alcona	--	--	--	--	--	--	--	--	--	--	--	--	--	--	--	--	1	--	--	--	--	--	--	--	--	--	--	--	--	--
Allegan	--	1	--	--	--	--	--	--	--	1	--	--	--	--	3	2	--	1	1	--	--	1	4	1	--	3	--	--	--	--
Alpena	--	--	1	--	--	--	--	1	--	--	--	--	--	--	--	--	--	--	--	1	--	--	1	--	--	--	--	--	--	--
Antrim	--	--	1	--	--	--	--	1	--	--	--	--	--	--	1	--	--	--	--	1	--	--	1	1	--	--	--	--	--	--
Baraga	--	--	--	--	--	--	--	--	--	--	--	--	--	--	1	1	--	--	--	--	--	--	--	--	--	--	--	--	--	--
Barry	--	--	--	--	--	--	1	--	--	--	--	--	1	--	1	--	1	2	1	--	1	2	4	3	--	1	1	--	--	--
Bay	e 2	--	--	--	2	--	1	--	1	2	2	--	--	--	1	--	--	--	--	--	2	2	2	1	2	1	--	--	--	--
Benzie	--	--	--	--	--	--	--	--	--	--	--	--	--	--	1	--	--	1	--	1	--	--	1	--	1	--	--	--	--	--
Berrien	--	--	3	--	--	--	--	1	--	--	1	--	1	--	--	--	2	--	3	--	6	1	3	2	5	2	--	1	--	--
Branch	--	--	--	--	--	--	--	--	--	--	--	--	--	--	--	1	1	--	1	--	2	2	3	2	4	2	--	2	--	--
Calhoun	--	--	--	--	--	1	--	--	2	--	2	--	--	--	3	1	3	--	1	1	9	6	5	5	4	3	--	1	--	--
Cass	--	e 1	--	--	--	--	--	--	--	--	--	--	--	--	--	--	--	--	--	4	--	1	--	1	1	3	--	--	--	--
Charlevoix	1	e 1	--	--	--	--	--	--	--	--	--	--	1	--	--	--	--	1	--	1	4	1	1	--	--	--	--	1	--	--
Cheboygan	e 1	--	--	--	--	--	--	--	--	--	--	--	1	--	--	--	--	--	--	1	1	1	1	--	--	--	--	--	--	--
Chippewa	--	--	1	--	--	--	--	--	--	--	1	--	--	--	--	--	--	--	--	2	--	--	1	--	2	--	1	--	--	--
Clare	--	e 1	1	--	--	--	1	--	--	--	--	--	--	--	--	--	--	--	--	--	--	--	--	--	--	--	--	--	--	--
Clinton	--	--	--	--	--	--	--	--	--	--	--	--	1	--	1	--	--	--	1	2	1	3	2	4	--	--	--	1	--	--
Crawford	--	--	--	--	--	--	--	--	--	--	--	--	--	--	--	--	--	--	--	--	--	--	1	--	--	--	--	--	--	--
Delta	--	--	--	--	--	--	--	--	--	--	--	--	--	--	--	--	--	--	--	--	--	--	1	--	--	--	--	--	--	--
Dickinson	3	--	--	--	1	--	1	1	--	--	--	--	--	--	1	--	2	--	1	--	1	--	1	--	--	--	--	--	--	--
Eaton	f 2	--	1	--	--	--	--	--	1	1	--	--	--	1	1	1	1	--	3	3	2	--	4	2	3	1	1	1	--	--
Emmet	--	e 1	--	--	--	1	--	--	--	--	--	--	1	--	--	--	--	--	--	1	1	--	1	--	--	--	--	g 1	--	--
Genesee	--	--	--	1	1	--	1	--	--	1	1	1	1	1	4	--	1	--	1	--	7	1	5	5	6	4	--	2	--	--
Gladwin	--	--	1	--	--	--	--	--	--	--	--	--	--	--	--	1	--	--	--	--	--	--	--	--	--	--	--	--	--	--
Gogebic	--	--	--	--	--	--	--	--	--	--	2	--	--	--	--	--	--	--	1	--	1	--	1	--	1	--	--	--	--	--
Gd. Traverse	--	1	--	--	1	--	--	--	--	--	1	--	--	--	--	--	1	--	--	--	--	--	1	1	1	1	1	--	--	--
Gratiot	--	--	--	--	1	--	--	--	--	--	--	--	--	--	--	--	1	--	4	2	1	1	1	2	--	--	--	2	--	--
Hillsdale	--	--	--	1	1	--	--	--	1	--	--	--	--	--	--	--	2	1	2	1	5	1	2	3	2	3	1	--	--	--
Houghton	h 3	i 2	--	1	--	--	3	1	--	1	1	--	1	1	1	1	3	--	6	--	4	1	--	--	2	1	--	--	--	--
Huron	--	--	1	--	--	--	--	2	--	--	--	--	3	1	--	1	--	--	2	1	3	1	--	2	--	2	1	--	--	--
Ingham	--	1	15	10	14	7	5	5	--	3	1	2	1	--	1	2	--	1	6	3	5	3	3	3	1	2	1	--	--	--
Ionia	e 1	--	--	--	1	--	--	--	--	1	--	--	1	1	--	--	--	--	1	2	4	1	1	5	2	1	2	--	--	--
Iosco	--	--	--	--	--	--	--	--	--	--	--	--	--	--	--	--	1	--	1	1	--	--	1	1	1	--	g 1	--	--	--
Iron	--	--	--	--	--	--	--	--	--	--	--	--	--	--	--	--	--	--	--	1	--	--	--	--	--	--	--	--	--	--
Isabella	e 1	h 2	1	--	--	--	--	--	--	1	--	--	1	--	1	--	1	--	3	2	3	--	--	1	--	--	--	--	--	--
Jackson	--	--	--	--	1	--	2	--	--	--	--	--	2	2	1	1	2	--	3	1	8	3	6	4	6	1	2	--	--	--
Kalamazoo	--	--	--	--	1	--	2	--	1	--	1	1	--	--	--	--	--	1	4	1	6	2	6	5	--	1	--	--	--	--
Kalkaska	--	--	--	--	--	--	--	--	--	--	--	--	--	--	--	--	--	--	1	--	2	--	1	--	--	--	1	--	--	--
Kent	--	j 4	4	1	2	1	1	1	1	3	3	2	3	2	1	2	2	1	2	5	6	7	7	5	5	2	1	--	--	--
Keweenaw	--	--	--	--	--	--	--	--	--	--	--	--	--	--	1	--	--	--	--	1	--	--	1	--	--	--	--	--	--	--

a Includes 2 aged under 1 year; 15 aged 1 to 5 years and 13 aged 5 to 10 years.
b Includes 3 aged under 1 year; 13 aged 1 to 5 years and 10 aged 5 to 10 years.
c Includes 2 aged 100 and over.
d Includes 3 aged 100 and over.
e Includes 1 aged 1 to 5 years.
f Includes 1 aged under 1 year.
g Includes 1 aged 100 and over.
h Includes 2 aged 1 to 5 years.
i Includes 1 aged under 1 year and 1 aged 1 to 5 years.
j Includes 1 aged under 1 year and 3 aged 1 to 5 years.

TABLE XXXIX.—CONTINUED.—*Defective persons by sex and ages.*

Defectives by State and counties.	Under 10.		10 to 15.		15 to 20.		20 to 25.		25 to 30.		30 to 35.		35 to 40.		40 to 45.		45 to 50.		50 to 60.		60 to 70.		70 to 80.		80 to 90.		90 and over.		Unk.	
	Males.	Females.	Males.	Females.	Males.	Females.	Males.	Females.	Males.	Females.	Males.	Females.	Males.	Females.	Males.	Females.	Males.	Females.	Males.	Females.	Males.	Females.	Males.	Females.	Males.	Females.	Males.	Females.	Males.	Females.
BLIND.—*Con.*																														
Lake							1				1							1												
Lapeer		1		1		1	1			1		1	1	1					1	4	3	2	2	6	2	5				
Leelanau																				1		4	2	2		1				
Lenawee	2										1	1					2		3	2	5	9	3	5	6	3	1			
Livingston		a 1									1	1	2					1		2	5	1	2	4		3				
Mackinac						1							1																	
Macomb					1												1	1	3	1	1	1	2	2	1	2				
Manistee								1				1	1	1	1				2		1	2	1	3		1				
Marquette	a 1			1	1	2					2		1		2		3		3		1	1	1	1						
Mason												1					1		1	2		1				1				
Mecosta			1	1													1		3	3	1		1		2	1				
Menominee	a 1						1				1									2				1						
Midland			1												1					1		1				1	1			
Missaukee																							1							
Monroe				1	1						1				1				3	2		4	1	4	2					
Montcalm	a 1	1		1	1	1				1	1		1	1				1	6	2	2	3	3	5	3					
Muskegon	b 2	1					1		1				1		1	1			2	1	2	2	2	1		1	1	1		
Newaygo												1		1				1			1	1		1		1				
Oakland	a 1		1						1	1		1	3				1		3	1	5	3	4	2	3	2		2		
Oceana							1		1	1					1		2		4	2		1	1	1	2	1				
Ogemaw	1					1			1								2		1			1								
Ontonagon			1																1		1	1	1							
Osceola					1										1		1					1	2	1		2				
Oscoda																			1											
Otsego																	1	1				1								
Ottawa	1	c 1					2		2			1					1		1		2	1	4	1		1	1			
Presque Isle						1							1	1					2		1			1						
Saginaw				2		1			1	2		3	1		2	1			6	3	3	4	7	1	5	4		d 1		
Sanilac	a 1			1				1			1			1					2	1	4	1	1	1	2	3		d 1		
Schoolcraft		1						1																						
Shiawassee							1												4		1	1	2	1				2		
St. Clair	a 1	a 1	3	1			1		1	1		1	1	1	2	2	4		5		3	1	4	2	4	6	d 2			
St. Joseph											2					2			1	3	2	5	5	4	3	1				
Tuscola									2					1	3				1		3	1	3	1	1	3				
Van Buren					1		1		3								1		3	1	2	1	2	5	1	1	1			
Washtenaw				1		1						1	3						1	2		3	4	4	6	3	1			
Wayne	e 4	a 4	3		2	1	4		5	4	5	1	4	3		3	4	4	12	1	12	11	12	6	5	5	1			
Wexford																					3			1	2	1				
DEAF AND DUMB.																														
State	f 99	g 69	150	148	101	126	138	87	67	65	59	46	30	25	36	25	25	19	32	35	14	14	7	6	4	1	1		2	
Alcona			1																											
Allegan		a 1		1		2	2	1	1	2		1						1	1			1	1		1					
Alpena	a 1				2			1	1				1			1														
Antrim							1				1	1				1				2										
Arenac	1						1													1										
Barry	1		1					1		2	1		1		2		1							1						
Bay	4	2	3	6	1	3	6	2		1	3			1	1	3	2		2	1	1	1								
Benzie			1		1	1	1				1																			

a Includes 1 aged 1 to 5 years.
b Includes 1 aged under 1 year and 1 aged 1 to 5 years.
c Includes 1 aged under 1 year.
d Includes 1 aged 100 and over.
e Includes 2 aged 1 to 5 years.
f Includes 18 aged 1 to 5 years and 81 aged 5 to 10 years.
g Includes 13 aged 1 to 5 years and 56 aged 5 to 10 years.

TABLE XXXIX.—CONTINUED.—*Defective persons by sex and ages.*

Defectives by State and counties.	Under 10.		10 to 15.		15 to 20.		20 to 25.		25 to 30.		30 to 35.		35 to 40.		40 to 45.		45 to 50.		50 to 60.		60 to 70.		70 to 80.		80 to 90.		90 and over.		Unk.	
	Males.	Females.	Males.	Females.	Males.	Females.	Males.	Females.	Males.	Females.	Males.	Females.	Males.	Females.	Males.	Females.	Males.	Females.	Males.	Females.	Males.	Females.	Males.	Females.	Males.	Females.	Males.	Females.	Males.	Females.
DEAF AND DUMB.—*Continued.*																														
Berrien	4	1	1	1	3	2	4	4	3		3	4	2	1	1	1	1	2		3	2									
Branch		1	1	1	1				2	2		1														1				
Calhoun						1	3	1	1					1	1		1													
Cass						1				1	2		1		1	1							1							
Charlevoix						1				1									1											
Cheboygan				3		2	2								2						1									
Chippewa	1			1		1			1																					
Clare	1	1					1																							
Clinton	a 3		1		1			2	1	1	2						1		1	1		1								
Crawford										1										1										
Delta	a 4	1							1										1											
Dickinson	1		1	1		2				1					1															
Eaton			1	1	1	2	1	2		2		1		2	1	1	1	1	1	1										
Emmet	1										1																			
Genesee	15	10	73	69	52	62	25	18	2	4	5	2	1	3	3	2	3	1	3		1									
Gladwin										1																				
Gogebic		a 1	1					1																						
Grand Traverse	a 2	a 2				1			1	2											2									
Gratiot	2		1	1	2	1	2	1	1	1	1																			
Hillsdale		1	1	1			2				2	1	1			1				1										
Houghton	1		4	1	1	1	4		1	3	1	2																		
Huron	a 1	a 1	3	3	1	4	4	2	4	2	1	1	1		1	1														
Ingham		2	1	1			2	1	1	1	1	1	1												1					
Ionia	1	a 2			1	1			1		1	1	1	1		1	3						1							
Iosco	a 3	1	3	1	1						1																			
Iron			1						1				1																	
Isabella	1	1					1	1																						
Jackson		1	1		1		2	1			1	4	1		1				2	2	1	2								
Kalamazoo		1	2	2			2	2			2	2	2			1			1			1								
Kalkaska	2	1													1															
Kent	a 4	a 3	2	3	1	2	4	2	4	3	2	1	1	3	2	1		1	1	3		1	1							
Keweenaw			1																											
Lake				1			1																							
Lapeer	2	1					2			1					1	1	1		2											
Leelanau	2	1						1	1	1																				
Lenawee			2	1	1	1		3	2		1	2	1			1	1	1		5		1		1	1					
Livingston									1								1					1								
Luce				1																										
Mackinac		1		1			2	2					1																	
Macomb	b 3	a 1	2	2	1	1	2	2	5	1	1	2		2	1				2	1										
Manistee	1	a 1	2	1		1	2		1			1							1											
Marquette	2	a 3	2	3			1	2	1	1			1																	
Mason	a 3			2		2		2			1		1		1															
Mecosta		1	1	1	1	3		1		1		1			1	2					1									
Menominee	1			2		3			2				1																	
Midland	1	1	1	1			1					1																		
Missaukee			1																											
Monroe	c 3	1	2		1		4	2	2	3	3			1	3			2												
Montcalm	a 2			3		1	1				1			1	1			1	1					1						
Montmorency									1		1		1																	
Muskegon	2	a 1	2				1			2									1	2										
Newaygo		2	2				1	1	1	1		1					1													

a Includes 1 aged 1 to 5 years.
b Includes 2 aged 1 to 5 years.
c Includes 3 aged 1 to 5 years.

TABLE XXXIX.—CONTINUED.—*Defective persons by sex and ages.*

Defectives by State and counties.	Under 10.		10 to 15.		15 to 20.		20 to 25.		25 to 30.		30 to 35.		35 to 40.		40 to 45.		45 to 50.		50 to 60.		60 to 70.		70 to 80.		80 to 90.		90 and over.		Unk.	
	Males.	Females.	Males.	Females.	Males.	Females.	Males.	Females.	Males.	Females.	Males.	Females.	Males.	Females.	Males.	Females.	Males.	Females.	Males.	Females.	Males.	Females.	Males.	Females.	Males.	Females.	Males.	Females.	Males.	Females.
DEAF AND DUMB.—*Continued.*																														
Oakland			2	1	2	2	1	4		1				1				2	1	1	1			1						
Oceana		1	1			1	1		1	1		1	1		1							1	1	1					1	
Ogemaw									1				1																	
Ontonagon							3			1			1																	
Osceola					1		1	1																						
Otsego									2										1	1										
Ottawa		1	1	2	2	1		1		1										1	1									
Presque Isle		a 2							1																					
Saginaw	b 8	3	2	6	2	1	5	6	2	2	1	2	2	1					2		1									1
Sanilac		1				1	1	1		1	1		1	2				2		2			1							
Schoolcraft						1																								
Shiawassee	1		1	1	1		1	1		2		1					1			1		1		1						
St. Clair	a 2	2	3	1	2	2	7	3	1	4	4	2			1	1			1	1			1							
St. Joseph							2	1		1	1			1																
Tuscola	1						2	1	1	2		2		2	1		2													
Van Buren				2	1	1	4			1	3						1			1										
Washtenaw	2	1	3	1	1			1	2	2	1	2		1		1	1	3	2	2							1			
Wayne	10	c 10	13	18	15	14	20	8	11	5	8	5	2	1	4	4	1	3	4	1	2	4			1					
Wexford							1	2	1				1																	
DUMB.																														
State	d 46	e 51	32	23	17	18	17	15	13	7	5	2	4	3	7	5	3	4	5	5	3	4	5			1				
Alcona	1	2																												
Allegan	a 1	2													1															
Alpena	a 2			1		2																	1							
Antrim	1	1								1				1																
Arenac		1																												
Baraga	1	1																												
Bay		2														1														
Benzie							1	1																						
Berrien	a 2		1						1										1											
Branch									1											1										
Calhoun	2				1			1																						
Cass	1	1																	1				1							
Charlevoix	1					1																								
Cheboygan		1		1																										
Chippewa			2	1																										
Clare	a 1			1																										
Delta	1		1	1																										
Dickinson		1													1															
Emmet	1																													
Genesee		1														1														
Grand Traverse		1																					1							
Gratiot	a 1	1						1																						
Hillsdale		1		1		1				1	1																			
Houghton		2		1							1																			
Huron			1	1									1					1												
Ingham		1	1	1		2						1																		
Ionia		1	1		1			1		1																				

a Includes 1 aged 1 to 5 years.
b Includes 3 aged 1 to 5 years.
c Includes 2 aged 1 to 5 years.
d Includes 1 aged under 1 year; 11 aged 1 to 5 years and 34 aged 5 to 10 years.
e Includes 6 aged 1 to 5 years and 45 aged 5 to 10 years.

TABLE XXXIX.—CONTINUED.—*Defective persons by sex and ages.*

Defectives by State and counties.	Under 10.		10 to 15.		15 to 20.		20 to 25.		25 to 30.		30 to 35.		35 to 40.		40 to 45.		45 to 50.		50 to 60.		60 to 70.		70 to 80.		80 to 90.		90 and over.		Unk.	
	Males.	Females.	Males.	Females.	Males.	Females.	Males.	Females.	Males.	Females.	Males.	Females.	Males.	Females	Males.	Females.	Males.	Females.	Males.	Females.	Males.	Females.	Males.	Females.	Males.	Females.	Males.	Females.	Males.	Females.
DUMB.—*Con.*																														
Iosco		a 1	1																											
Iron	1	1	1																											
Isabella				1	1	1	1					1			1															
Jackson	3		2			1							1						1											
Kalamazoo			1				1																							
Kent	a 3			1	1	1	1			1																				
Lake				1																										
Lapeer	1		1	1	1				1																					
Leelanau			1				1		1																					
Lenawee	1	2				1		1	1						1								1							
Livingston		1																												
Mackinac	a 1																													
Macomb		1							1	1	1												1							
Manistee	a 3	1		1	1	2																								
Marquette	2																													
Mason		a 2	1					1																						
Mecosta	1	3					2											1	1											
Menominee	1		2				1											1												
Midland	1	1	1	1	1		1		1		2								1											
Monroe	a 1	1		1						1																				
Montcalm		2	1						1													1								
Muskegon	a 1				3		1																							
Newaygo								1												1										
Oakland	b 2	1		1																1										
Ogemaw		a 2																												
Osceola			1				1																							
Oscoda		a 1																												
Ottawa		1	1		1																									
Roscommon					1																									
Saginaw		3	1		1			2						1							1									
Sanilac		a 3	1	1					1								1				1									
Shiawassee			1	1			1	1	1																					
St. Clair	1		2		2	2	1		1													1								
St. Joseph			1				1																							
Tuscola				1		1		1					1		1	1										1				
Van Buren							1													1										
Washtenaw	1						1	1							1	2	1	1				1								
Wayne	a 6	a 3	5	3	2	3	1	3	2	1			1	1	1		1			1	1	1								
Wexford		1																												
EPILEPTIC.																														
State	c 66	d 46	59	62	95	77	90	65	72	61	60	54	57	57	59	44	36	30	64	44	37	26	27	14	5	3		1	4	
Alcona		1							1						1					1										
Allegan	1	1	1		3	3	2	1	1	2	2	2	1	2	1	1	1	1	2		3	1	1							
Alpena	1					1	2	2	1						1									1						
Antrim		1		2	1					1			1			2														
Arenac									1		1																			
Barry		a 2		1	2	1				1				3		1		1	3				1	2						
Bay	2	a 1	1	1	1		5	1	1		1		2										1							
Benzie	1		1	1	1					1	1		2		1								1							

a Includes 1 aged 1 to 5 years.
b Includes 1 aged under one year.
c Includes 2 aged under 1 year; 20 aged 1 to 5 years and 44 aged 5 to 10 years.
d Includes 1 aged under one year; 9 aged 1 to 5 years and 36 aged 5 to 10 years.

TABLE XXXIX.—CONTINUED.—*Defective persons by sex and ages.*

Defectives by State and counties.	Under 10.		10 to 15.		15 to 20.		20 to 25.		25 to 30.		30 to 35.		35 to 40.		40 to 45.		45 to 50.		50 to 60.		60 to 70.		70 to 80.		80 to 90.		90 and over.		Unk.	
	Males.	Females.	Males.	Females.	Males.	Females.	Males.	Females.	Males.	Females.	Males.	Females.	Males.	Females.	Males.	Females.	Males.	Females.	Males.	Females.	Males.	Females.	Males.	Females.	Males.	Females.	Males.	Females.	Males.	Females.
EPILEPTIC.—*Con.*																														
Berrien	[illegible]	1	1	2	2	3	3	1	1				2	1		1		2	3	2	3		2			1				
Branch		a 1	1	1	2	2	2	2	1	1	1			1	3	2		1	1		1	1								
Calhoun		1	3	1	2	2		1	2		1	1	4	3	2	1	1	2	1	1				2		1				
Cass						1	1		1		1	1	2	3	1	1			2											
Charlevoix					1				1												1	1								
Cheboygan		1	1			1		1		3			1							1										
Chippewa			1	1															1											
Clare	1							1				1					1				1									
Clinton					1	6		1	4	3	2	2	1	1	1				2											
Crawford	a 2	1	2									1	1																	
Delta					1		1								1															
Dickinson			1								1				1	1														
Eaton	a 1				2	3	2	3	1	1	1	1	1		2	1			2		1				1					
Emmet							1															1								
Genesee	1			1		3		3	2	4	2	1	3	2	3	1	1		1	1	1	2	2							
Gogebic			1							1				1																
Grand Traverse	1			2	5	2	11	3	8	2	5	5	7	4	4	1	2	3	3	2	1								4	
Gratiot	a 1			2	2		2	1	1			2	2	1	1	1	1		1	1	3									
Hillsdale				1	2	1	3		1		4	1		1	1	1	1	1	1	1	2	1								
Houghton	[illegible]	2	1	3	1	2	1	1		1																				
Huron	a 2	a 1	1	2	1	1	1	1	1		2	1	1	1	1				1											
Ingham	1				1	1	1	3	2					2	1				3	1	1	1								
Ionia			2		5	1				1	1	3	1	1	1	4	1		2	1	1	2	1	1	1					
Iosco		1			1	1		2						1	1					1	1									
Iron	1	1			1				1																					
Isabella			1		2						2				2		1			1										
Jackson					2		1		1				2		1	1		3	3		2	2			1					
Kalamazoo	1			2	1	1	3	1	1	2		3	2	1	1		1			2			1							
Kalkaska					1					1							1		1		1		1							
Kent		1	3		4	3	1	4	1	3		2	3	3	1	2	2		1	1	1									
Lake										1				1																
Lapeer	1	a 1	3	1	1	2		4		1		1		1			2		3	2										
Leelanau				1		1					1							1												
Lenawee	b 2		1	1	2	[illegible]	2	1	2	1		3	1	1	1		1			1	2			1						
Livingston			1		1		1	1	2		1		2		1			1	2	1		1	2							
Mackinac							1										1													
Macomb	1	1	2	1	2	2		1	1	1	1	1		2					1	1	1		1							
Manistee	c 5	2	2	3	2	1	1	1			2				1	1		1	1	2		1								
Marquette	d 5	1	2	1	3	1			1	2	2			1																
Mason		1				1							1							1										
Mecosta	1	2	2		1		1	2			1	1	1	1	2		1		1				1							
Menominee			1			1	1													1										
Midland			1		1		1		1					1						1		1	1							
Missaukee	b 2				1		1																							
Monroe	2	a 1		1	1	3				2	1			2	3	2	3	1		2					1					
Montcalm	a 4	1		1	3		4	1	2				1	4	2		1		4	2			1							
Montmorency				1			1																							
Muskegon		e 2		1	2	2	5	2	3	3	2					2	1	1	3		1									
Newaygo			1	3	1	1			2				2		1		1	2	1		1				1					

a Includes 1 aged 1 to 5 years.
b Includes 2 aged 1 to 5 years.
c Includes 3 aged 1 to 5 years.
d Includes 2 aged under 1 year and 2 aged 1 to 5 years.
e Includes 1 aged under 1 year

TABLE XXXIX.—CONTINUED.—*Defective persons by sex and ages.*

Defectives by State and counties.	Under 10.		10 to 15.		15 to 20.		20 to 25.		25 to 30.		30 to 35.		35 to 40.		40 to 45.		45 to 50.		50 to 60.		60 to 70.		70 to 80.		80 to 90.		90 and over.		Unk.	
	Males.	Females.	Males.	Females.	Males.	Females.	Males.	Females.	Males.	Females.	Males.	Females.	Males.	Females.	Males.	Females.	Males.	Females.	Males.	Females.	Males.	Females.	Males.	Females.	Males.	Females.	Males.	Females.	Males.	Females.
EPILEPTIC.—*Con.*																														
Oakland				1	1		1	2	1	2	1			2	1	3			1	1	1		1	1						
Oceana	1		1	2	3		2	2	1	4	1	1	1		1	1				1		1		1						
Ogemaw		1	1						1			1								1										
Ontonagon				1						1																				
Osceola		1	2			1	1				1			1			1													
Oscoda				1		1																								
Otsego	a 1						1	1													1									
Ottawa	1	2	1	3	2	2	5	1	7	2			1					1	1											
Presque Isle													1																	
Saginaw	1	1	3	1	3	1	3	3	1		4	4		3	3	3		1	1	1	2	4	2					1		
Sanilac	4		1	1	1	2	1	1	1			1				1			1											
Schoolcraft	1							1				1																		
Shiawassee					1			1			1		1				1				1		2							
St. Clair	b 3	1	2	2	1	2	1	1	1		3	1	3		1	2				1										
St. Joseph		2			1		1	2	1		1	1			3	1	1	2		1	1	2	1	1						
Tuscola	a 2	a 1	1	1		2	2			2	2	2		2	1		1		1	2										
Van Buren			3	4	2	1	2		2		1	2	1		1	1	2		5	3		2	1							
Washtenaw	1	1			1	2	1	1	2	2		1	1			2		1	1		1			2		1				
Wayne	b 6	b 6	6	6	8	6	8	3	5	8	6	4	2	3	4	3	5	4	3	2	1	1	3	2						
Wexford		1		1	2		1		1				1									1								
IDIOTIC.																														
State	c 73	d 76	120	94	160	134	173	108	118	86	80	73	69	67	74	44	62	52	82	70	55	33	32	26	8	8	1			1
Alcona			1				1				1		1		1															
Allegan		2	3	2	6	3	4		3	3	1	2		4	3	2	1	3	2	2	5				1	2				
Alpena	2	2	1	3				1																						
Antrim	1		1	2		1	2				1		1				1													
Arenac		1			1		1	1			1	1									1									
Baraga							2																							
Barry	a 1	a 1	3	2	1	4	5	2	3	2		1	3		1		3	2	3	1	2	2	1		1					
Bay	1	b 2	2		4	5	3	1	4	2	2	2							2				1		1					
Benzie			1	1			1	2	1		1	1																		
Berrien	1	a 2	4	2		2	2	5	1		3		1	1	2	1	5		1				1	2		1				
Branch		1		3	2	1	2					1	1		2			2	1	3	1									
Calhoun	1	a 1			1	1	3	4	3	1		2	4	2	2					3		1	1	1						
Cass	2		3	2	2	1	3	3	5	2	1	3	1	1	1		2	2	2	1		1	1	1						
Charlevoix	1		1	2	3	3	2		1				2			1	1							1		1				
Cheboygan					1		1		2			2					1	1							1					
Chippewa			1		3	1	2	1												1										
Clare			1			1		1														1								
Clinton	2	1		3		2	3		1	1		1		2	1	1		3	2	3	1	1	1							
Crawford		1						1																						
Delta				1	1	1	1					1																		
Dickinson				1	1		1																							
Eaton	a 3	2	1	4	2	1	7	4	2	2			1				1	2	1	1					1					
Emmet						1								1									1							
Genesee	1	a 1	2	4	2	6	5	2	5	3	5		3	1	2	2	2	1	3	1	2	2	1							
Gladwin		1			1																	1								

a Includes 1 aged 1 to 5 years.
b Includes 2 aged 1 to 5 years.
c Includes 13 aged 1 to 5 years and 60 aged 5 to 10 years.
d Includes 18 aged 1 to 5 years and 58 aged 5 to 10 years.

TABLE XXXIX.—CONTINUED.—*Defective persons by sex and ages.*

Defectives by State and counties.	Under 10.		10 to 15.		15 to 20.		20 to 25.		25 to 30.		30 to 35.		35 to 40.		40 to 45.		45 to 50.		50 to 60.		60 to 70.		70 to 80.		80 to 90.		90 and over.		Unk.	
	Males.	Females.	Males.	Females.	Males.	Females.	Males.	Females.	Males.	Females.	Males.	Females.	Males.	Females.	Males.	Females.	Males.	Females.	Males.	Females.	Males.	Females.	Males.	Females.	Males.	Females.	Males.	Females.	Males.	Females.
IDIOTIC.—*Con.*																														
Gogebic		1	1	1	2			1																						
Grand Traverse				1	1				1																					
Gratiot	1	1	1		2	3	2	1	5	2	2	1	2	2	1	1	2	1	1	1	2	1		1						
Hillsdale		3	1	2	1	8	5		2			3	3		4			3	3	1				2						
Houghton	1	1	1		3	4	3	6	1				2						1				1	1						
Huron		a 1	1	1	2		4	1	2	2					2	1	1				1									
Ingham	1	a 2	2	1	4	2	2	1	4	4	2	1		1	1			1	4	1	2									
Ionia		1	1		3	1	3	1	5	2	4	2	1	4		2	1	3	3	2	1	1	2	2	2	1				
Iosco		a 3	1	1		1			1		2					1								1						
Iron	a 1														1															
Isabella	1	1	3	2	2		1		1	1		1	2				1		1	2	2									
Jackson	1		2	2	2	3	2	1	4	1	1	1	1		1	3			1	4	1	1	1							
Kalamazoo	3	b 8	8	2	5	8	5	3	3	5	4	3	4	1	2	1	2		1	3	2									
Kalkaska	a 1					1																								
Kent	a 5	1	7	3	8	2	5	8	5	4	2	2		3	3	1	2	3	2	2			1	2						
Keweenaw	1																													
Lake	2		1	1			3	1	2					1									1							
Lapeer	1	a 2			3	5	1	4	1	1			1	3	1	2	1	1	2	4	1		1							
Leelanau	1	a 2	1		2	2	2					1		1			1		1											
Lenawee	2	1	5	2	1	2	3	3	3	2	5	2	2	2	4	3	1	3	6	2	3	5	5	2						
Livingston	a 1	a 1	4	2	1				1	4	1	1	3	1	5		2	1	4	2		1								
Luce													1																	
Mackinac				1																										
Macomb	a 2	1	2	4	2	4	5	2		2	1					1	2	1	3	4	1	2								
Manistee		a 1		1	1	1		2		1			2	1									1							
Marquette	a 2	4	2	1	1	3		4	2		1	1	1			1						1			1					
Mason	3			1		2				1	1	1							1											
Mecosta		1	1	2	2		3				1		1								1						1			
Menominee	1				3		3			1	1				1	1		1												
Midland			2		1			1	1				1									1	2							
Missaukee									1								1													
Monroe	2		2	3	7	1	5	4	5	3	2	4	2	4	3		2	3	3	3	3	1	2	3						
Montcalm	1	a 2	1	2	7	6	1	3	1	2	1	5	1	3	2	1	1	1	1					1						
Muskegon	a 1	1	1	1	1	2	6	1				1	1	2		3	1	1	1											
Newaygo				1	1	2	2				1				1		2			2				1						
Oakland	1	1			3	3	5	1	5	4	3	3	2	6	5	2		3	2	3		2	2	2		1				
Oceana	1				3	2		1							1	1		1	1		1									
Ogemaw	1		1		1														1											
Osceola	1		1	2	1					1	1			1			1													
Otsego		1	2																											
Ottawa	2	b 3	5	1	2	5	5	3	3	1	4	3		3	2		2	1	1	2	3	1	2	1						
Presque Isle								1	1																					
Saginaw	2	4	4	3	9	5	3	2	1	4	3	1		1	2	2	3	2		2		1	1	1						
Sanilac			4	2	3		4	1	4	1	1	1		1		2	1			1	1									
Schoolcraft									1																					
Shiawassee	a 1	3	3	3	6	3	5	2	2	1	1	1					1	1	2											
St. Clair	a 4		5		1	4	4	4	4	3	2	1	3	3	4	2	3	2	4	2	3	2								
St. Joseph	2	1			3	2	4	3	1			2	1	1	2	1			2	1	1	1		1						
Tuscola	2		2		2	2	1	1		3	4		1		2	2	3		1	1										
Van Buren	2	3	1	2	2		3	3	1	3	1	3	2	3	1		4	1	3	2	3	1	1							
Washtenaw	a 2		3	2	4	4	6	1	3	1	4		4	1	1	1	3	1	6	3	5		1							1
Wayne	a 1	3	13	8	16	7	13	9	7	10	7	11	7	5	6	2	1	1	3	3	6	3				2				
Wexford					2						1			1	1					1										

a Includes 1 aged 1 to 5 years.
b Includes 2 aged 1 to 5 years.

TABLE XXXIX—CONTINUED.—*Defective persons by sex and ages.*

Defectives by State and counties.	Under 10		10 to 15.		15 to 20.		20 to 25.		25 to 30.		30 to 35.		35 to 40.		40 to 45.		45 to 50.		50 to 60.		60 to 70.		70 to 80.		80 to 90.		90 and over		Unk	
	Males.	Females.	Males.	Females.	Males.	Females.	Males.	Females.	Males.	Females.	Males.	Females.	Males.	Females.	Males.	Females.	Males.	Females.	Males.	Females.	Males.	Females.	Males.	Females.	Males.	Females.	Males.	Females.	Males.	Females.
INSANE.																														
State	4	a 3	7	9	35	37	114	96	225	179	257	240	305	311	279	278	220	291	360	451	189	256	93	117	31	40	6	4	61	43
Alger	--	--	1	--	--	--	--	--	--	--	--	--	--	--	--	--	--	--	--	--	--	--	--	--	--	--	--	--	--	--
Allegan	--	--	--	--	--	--	--	--	2	1	--	1	--	1	2	3	--	1	1	1	--	1	2	--	--	2	--	--	--	--
Alpena	--	--	--	--	--	--	--	--	--	--	--	2	1	--	--	--	--	--	--	--	--	--	--	--	--	--	--	--	--	--
Antrim	--	--	--	1	--	--	--	--	--	--	1	--	--	--	--	--	--	--	--	1	--	--	--	--	--	--	--	--	--	--
Arenac	--	--	--	--	--	--	--	--	--	--	--	--	--	2	--	--	--	--	--	--	--	--	--	--	--	--	--	--	--	--
Baraga	--	--	--	--	--	--	--	--	--	--	--	--	--	--	--	--	--	1	--	--	--	--	--	--	--	--	--	--	--	--
Barry	--	--	--	--	--	--	--	--	--	1	--	--	--	--	--	--	--	--	1	2	--	1	3	1	--	--	--	--	--	--
Bay	--	--	1	--	1	--	1	--	--	1	--	4	2	2	--	--	1	--	4	--	1	--	1	--	--	--	--	--	--	--
Benzie	--	--	--	--	--	1	--	--	--	--	--	--	--	--	--	1	--	--	--	--	--	--	--	--	--	--	--	--	--	--
Berrien	--	--	--	--	--	--	1	--	--	--	1	2	1	2	--	1	1	5	1	4	1	2	--	1	--	2	--	--	--	--
Branch	--	--	--	--	--	--	--	2	1	1	--	1	1	--	1	--	1	3	1	1	--	5	--	3	--	--	--	--	--	--
Calhoun	1	--	--	--	--	1	--	--	1	3	--	4	--	5	4	5	1	3	1	5	1	5	3	2	1	1	--	--	--	--
Cass	--	--	--	--	--	--	--	--	2	--	--	2	--	3	3	--	--	--	1	5	1	1	1	1	--	1	--	--	--	--
Charlevoix	--	--	--	--	--	--	--	--	--	--	--	--	--	--	--	--	--	--	--	1	--	--	--	--	--	--	--	--	--	--
Cheboygan	--	--	--	--	--	--	--	--	--	--	--	--	--	--	--	--	--	--	--	--	--	--	2	--	--	--	--	--	--	--
Chippewa	--	--	--	--	--	--	1	--	--	--	--	1	--	--	--	--	--	1	--	--	--	--	--	--	--	--	--	--	--	--
Clare	--	--	--	--	--	--	--	--	1	--	--	--	--	1	--	1	--	1	--	--	--	--	--	--	--	--	--	--	--	--
Clinton	--	--	--	--	--	1	--	1	--	--	--	--	1	--	1	2	--	--	--	--	1	2	1	--	--	--	--	--	--	--
Crawford	--	--	--	--	--	--	--	--	--	--	--	--	--	--	--	--	--	2	--	1	--	--	--	--	--	--	--	--	--	--
Delta	--	--	--	--	--	--	--	--	--	--	--	--	--	--	--	--	--	--	--	1	--	--	--	--	--	--	--	--	--	--
Dickinson	--	--	--	--	--	--	--	--	--	--	--	--	--	--	--	1	--	--	--	--	--	--	--	--	--	--	--	--	--	--
Eaton	--	--	--	--	--	--	--	--	2	--	1	--	--	--	--	--	--	--	1	2	2	1	1	3	--	--	--	--	--	--
Emmet	--	--	--	--	--	--	--	--	--	--	--	--	--	--	--	--	--	--	--	1	--	--	--	--	--	--	--	--	--	--
Genesee	--	--	--	--	1	1	--	2	--	1	3	3	3	5	1	3	--	5	2	15	1	3	--	4	4	--	--	1	--	--
Gogebic	--	--	--	--	--	--	--	1	--	--	--	--	--	1	--	--	--	--	--	--	--	--	--	--	--	--	--	--	--	--
G'd Traverse	--	--	1	1	5	2	22	16	59	36	61	46	83	54	74	55	50	55	57	74	25	31	10	15	2	--	--	--	29	23
Gratiot	--	--	--	--	--	--	--	--	1	--	--	--	--	1	1	--	1	1	[illegible]	1	--	--	--	1	--	1	--	--	--	--
Hillsdale	--	--	--	--	--	--	--	--	1	--	--	1	2	--	2	--	--	--	2	4	4	1	--	5	1	--	--	--	--	--
Houghton	--	--	--	--	--	--	--	--	--	--	1	--	1	2	1	--	2	--	--	--	1	--	--	--	--	--	--	--	--	--
Huron	--	--	--	--	--	--	--	--	1	--	--	--	1	1	--	1	--	2	--	1	--	--	--	--	--	2	--	--	--	--
Ingham	--	--	--	--	--	--	1	--	--	1	--	1	1	1	--	--	[illegible]	--	--	1	1	3	2	2	2	--	--	--	--	--
Ionia	--	--	--	--	--	1	12	2	30	3	38	5	20	10	25	9	9	2	17	3	7	3	3	--	--	1	--	--	15	2
Iosco	--	--	--	--	--	--	--	--	1	--	--	--	--	--	1	--	--	--	--	--	--	--	--	--	--	--	--	--	--	--
Iron	1	b 1	--	--	--	--	--	--	--	--	--	--	--	--	1	--	--	--	--	--	--	--	--	--	--	--	--	--	--	--
Isabella	--	--	--	--	--	--	--	--	--	--	--	--	1	--	--	--	--	--	1	2	--	--	--	--	--	--	--	--	--	--
Jackson	--	--	--	--	--	1	--	2	2	1	2	--	2	1	--	3	1	2	--	4	--	4	3	1	1	2	--	--	--	--
Kalamazoo	--	--	--	1	8	5	23	21	38	43	50	48	62	77	73	66	56	77	97	140	53	67	19	24	5	6	4	--	15	9
Kent	--	--	--	--	[illegible]	--	2	--	1	3	--	1	2	4	1	3	3	1	5	1	3	3	1	3	1	2	--	--	--	--
Keweenaw	--	--	--	--	--	--	--	--	--	1	--	--	--	1	--	--	--	--	--	--	--	--	--	--	--	--	--	--	--	--
Lake	--	--	--	--	1	--	--	--	--	--	--	--	--	1	--	--	--	--	--	--	--	--	--	--	--	--	--	--	--	--
Lapeer	--	--	--	--	--	--	--	--	1	--	--	1	1	2	--	1	2	1	1	1	--	2	1	2	--	--	--	--	--	--
Leelanau	--	--	--	--	--	--	--	--	--	--	--	--	--	--	--	--	--	1	--	--	--	--	--	--	--	--	--	--	1	--
Lenawee	--	--	--	1	--	--	--	--	--	1	1	--	--	1	1	--	--	3	4	2	--	7	4	4	--	1	--	--	--	--
Livingston	--	--	--	--	--	--	--	--	--	1	--	1	--	--	--	--	--	2	2	2	4	--	1	3	1	--	--	--	--	--
Luce	--	--	--	--	--	--	1	--	--	--	--	--	--	--	--	--	--	--	--	--	--	--	--	--	--	--	--	--	--	--
Mackinac	--	--	--	--	--	--	1	--	--	--	--	--	--	--	--	--	1	--	--	--	--	--	--	--	--	--	--	--	--	--
Macomb	--	1	--	--	1	--	--	--	--	--	1	1	--	--	--	1	2	1	1	5	--	7	--	2	--	1	--	--	--	--
Manistee	--	--	--	--	--	--	--	--	--	1	--	1	--	--	--	--	--	1	2	--	--	1	--	--	--	--	--	--	--	--
Marquette	--	--	--	1	--	--	--	--	--	--	1	--	--	--	--	1	--	3	--	--	--	--	--	--	--	--	--	--	--	--
Mason	--	--	--	--	--	--	--	--	--	--	--	1	--	--	--	1	--	--	2	1	--	1	--	--	--	--	--	--	--	--
Mecosta	--	--	--	--	--	--	--	--	--	--	--	1	--	--	2	--	--	--	3	[illegible]	--	1	--	--	--	--	--	--	--	--
Menominee	--	--	--	--	--	--	--	1	--	--	1	--	2	--	--	--	--	--	--	--	--	--	--	--	--	--	--	--	--	--
Midland	--	--	--	--	--	--	--	--	--	--	--	--	--	--	1	--	--	--	1	1	--	--	--	--	--	--	--	--	--	--
Monroe	--	--	--	--	--	--	--	--	1	1	1	--	--	1	1	--	2	--	--	[illegible]	1	5	3	1	--	--	--	--	--	--

a Includes 2 aged 1 to 5 years and 1 aged 5 to 10 years.
b Includes 1 aged 1 to 5 years.

TABLE XXXIX.—CONCLUDED.—*Defective persons by sex and ages.*

Defectives by State and counties.	Under 10.		10 to 15.		15 to 20.		20 to 25.		25 to 30.		30 to 35.		35 to 40.		40 to 45.		45 to 50.		50 to 60.		60 to 70.		70 to 80.		80 to 90.		90 and over		Unk	
	Males.	Females.	Males.	Females.	Males.	Females.	Males.	Females.	Males.	Females.	Males.	Females.	Males.	Females.	Males.	Females.	Males.	Females.	Males.	Females.	Males.	Females	Males.	Females.	Males.	Females	Males.	Females.	Males.	Females.
INSANE.—*Con.*																														
Montcalm								1		1		2			1	1					2									
Muskegon	1						1	1		2	1	1	2	2		1			2	1		1	1	1						
Newaygo																		1	1	1				1						
Oakland			2	1	8	12	29	21	49	49	69	75	84	80	54	64	52	60	83	85	43	41	14	13	4	2	1	1		
Oceana							1			2		1		1					1	1	1	2								
Ontonagon					1					1	1																			
Osceola												1						1					1		1					
Otsego																	1													
Ottawa						1	3	1	1		2	1		2	1	1	2	3	6	2	1	2	2							
Presque Isle								1																						
Saginaw					1		4	1		1	1			4	1	7	2	1	4	1	2	2	1	3	1	2				
Sanilac					1									1		1		2		2	2	1				1				
Schoolcraft									1			1	1	1						1										
Shiawassee								1				1	1	1		1		1	1	3		2		1						
St. Clair							1		1	1		1				5	2	1	3	2	3		2	1		1				
St. Joseph						1								2						4	3			2	1			1		
Tuscola	1					2		3		1	1	1		1			1	2		1	2	1		1						
Van Buren						1				2			1		1	1	2	2	1		2	2		3	2	1				
Washtenaw						1	1		1		2		2	2	1	2	1	3	2	2	[illegible]	7	1			1				
Wayne		a 1	2	3	5	[illegible]	[illegible]	16	28	18	18	27	27	35	24	36	22	40	44	56	17	38	10	13	4	10	1	1	1	9
Wexford									1										1											

a Includes 1 aged 1 to 5 years.

TABLE XL.—*Number and parent-nativity of the blind, deaf and dumb, dumb, epileptic, idiotic and insane persons, by sex, in the State and counties.*

Defectives by State and counties.	Number of defective persons.			Nativity of parents.																	
				Native.		Foreign.		Foreign father, native mother.		Foreign mother, native father.		Mother unknown. Father. Native.		Mother unknown. Father. Foreign.		Father unknown. Mother. Native.		Father unknown. Mother. Foreign.		Both unknown.	
	Totals.	Males.	Females.	Males.	Females.	Males.	Females.	Males.	Females.	Males.	Females.	Males.	Females.	Males.	Females.	Males.	Females.	Males.	Females.	Males.	Females.
BLIND.																					
State	1,484	866	618	399	300	330	239	36	27	29	15		2	2	1	10	5	1	2	59	27
Alcona	1	1				1															
Allegan	18	8	10	5	5	2	3	1	2												
Alpena	4	2	2			1	2			1											
Antrim	6	3	3	1	2	2			1												
Baraga	2	1	1	1	1																
Barry	19	11	8	7	8	2														2	
Bay	21	15	6	4	1	7	5	2		1										1	
Benzie	5	3	2	1	1	2	1														
Berrien	31	24	7	11	3	5	2	1		1			1			3				3	1
Branch	20	11	9	10	8	1	1		1												1
Calhoun	48	30	18	20	13	6	2			1										3	3
Cass	11	1	10	1	9												1				
Charlevoix	12	7	5	3	3	4	2														
Cheboygan	6	4	2	1		2	2	1													
Chippewa	8	6	2	1		4	1	1													1
Clare	3	2	1	1	1	1															
Clinton	16	6	10	5	5	1	3						1								1
Crawford	1	1		1																	
Delta	1	1				1															
Dickinson	12	11	1	1		8		1	1											1	
Eaton	29	19	10	14	5	3	3	1	1	1											1
Emmet	7	3	4	2	4											1					
Genesee	44	28	16	16	7	9	7		2	1				1		1					
Gladwin	2	1	1		1			1													
Gogebic	6	6		1		5															
Grand Traverse	9	6	3	2		3			2								1			1	
Gratiot	15	8	7	5	4	2	1				1									1	1
Hillsdale	26	16	10	11	7		2	1	1							1				3	
Houghton	33	24	9	2	1	20	8	2													
Huron	20	10	10	1		8	9			1	1										
Ingham	95	53	42	27	18	15	14	1	3	2	3					2	1	1		5	3
Ionia	24	13	11	4	5	3	6			1										5	
Iosco	7	5	2	2		3	2														
Iron	1		1				1														
Isabella	17	11	6	6	5	1			1	2										2	
Jackson	45	33	12	25	5	6	6	1	1											1	
Kalamazoo	32	21	11	13	4	6	5	2	1						1						
Kalkaska	5	5		3		1															
Kent	74	38	36	15	16	12	14	3	2	4	2					1				8	2
Keweenaw	3	2	1			2	1														
Lake	3	2	1	1	1	1															
Lapeer	33	10	23	6	12	3	7	1	1		1										
Leelanau	10	2	8	2	5		3														2

TABLE XL.—CONTINUED.—*Defective persons by sex and parent-nativity.*

Defectives by State and counties.	Number of defective persons.			Nativity of parents.																			
				Native.		Foreign.		Foreign father, native mother.		Foreign mother, native father.		Mother unknown. Father. Native.		Mother unknown. Father. Foreign.		Father unknown. Mother. Native.		Father unknown. Mother. Foreign.		Both unknown.	
	Totals.	Males.	Females.	Males	Females.	Males.	Females.	Males.	Females.	Males.	Females.	Males.	Females.	Males.	Females.	Males.	Females.	Males.	Females.	Males.	Females.
BLIND.—*Con.*																					
Lenawee	43	23	20	15	12	7	7		1											1	
Livingston	23	10	13	4	10	4			1											2	2
Mackinac	2	1	1	1			1														
Macomb	16	9	7	2	5	5	2	1												1	
Manistee	15	6	9	2	1	3	8	1													
Marquette	20	15	5		1	15	4														
Mason	7	2	5	1	4		1	1													
Mecosta	14	9	5	7	3	1	1			1											1
Menominee	6	3	3			2	3	1													
Midland	6	3	3	3	2		1														
Missaukee	1	1		1																	
Monroe	20	9	11	4	8	5	3														
Montcalm	34	18	16	13	11	3	1		1		1					1				1	2
Muskegon	23	15	8	5	1	8	5	1			1									1	1
Newaygo	7	1	6	1	5		1														
Oakland	34	22	12	18	8	2	4	1												1	
Oceana	18	12	6	9	5	2	1			1											
Ogemaw	7	5	2	2	1	2		1	1												
Ontonagon	5	4	1	1		3	1														
Osceola	9	5	4	1	1	4	3														
Oscoda	1	1				1															
Otsego	3	1	2	1			2														
Ottawa	19	14	5	4	1	8	4			1										1	
Presque Isle	7	4	3			4	3														
Saginaw	47	25	22	7	10	14	8	1	1	1	1						1			2	1
Sanilac	21	11	10	1	1	6	9	1	1	1	2			1						1	
Schoolcraft	2		2		1														1		
Shiawassee	12	8	4	5	3	2	1													1	
St. Clair	47	31	16	7	4	15	10	4		3	1								1	2	
St. Joseph	28	13	15	7	11	3	4													3	
Tuscola	19	13	6	6	4	3	2	1		3											
Van Buren	23	15	8	14	6		1													1	1
Washtenaw	30	15	15	11	9	4	3		1								1				1
Wayne	123	73	50	13	12	50	35	2			1									8	2
Wexford	7	5	2	1	2	1				2										1	
DEAF AND DUMB.																					
State	1,431	765	666	255	233	370	299	55	47	38	31	4	5	4	2	8	6	1	3	30	40
Alcona	1	1				1															
Allegan	16	6	10	3	6	2	2			1	2										
Alpena	7	5	2			5	2														
Antrim	6	2	4		2	2	2														
Arenac	3	2	1			1	1			1											
Barry	11	7	4	6	4					1											
Bay	43	23	20	1	2	19	11	2	3		3									1	1
Benzie	5	4	1			1		1		1				1			1				
Berrien	44	25	19	17	14	1	4	2		1										1	1
Branch	10	4	6	4	5		1														
Calhoun	9	6	3	3	2	1	1									1				1	
Cass	8	5	3	2	2	2							1							1	

TABLE XL.—CONTINUED.—*Defective persons by sex and parent-nativity.*

Defectives by State and counties.	Number of defective persons.			Nativity of parents.																	
				Native.		Foreign.		Foreign father, native mother.		Foreign mother, native father.		Mother unknown. Father. Native.		Mother unknown. Father. Foreign.		Father unknown. Mother. Native.		Father unknown. Mother. Foreign.		Both unknown.	
	Totals.	Males.	Females.	Males.	Females.	Males.	Females.	Males.	Females.	Males.	Females.	Males.	Females.	Males.	Females.	Males.	Females.	Males.	Females.	Males.	Females.
DEAF AND DUMB.—*Continued.*																					
Charlevoix	3	1	2	1			2														
Cheboygan	10	5	5	3	1	2	4														
Chippewa	4	2	2		1	2	1														
Clare	3	2	1	1		1			1												
Clinton	15	10	5	8	3	1	1									1					1
Crawford	2		2						1												1
Delta	7	6	1	1	1	4		1													
Dickinson	7	3	4		1	2	2	1													1
Eaton	19	6	13	5	11		1			1							1				
Emmet	2	2				1		1													
Genesee	354	183	171	68	58	81	63	17	18	7	5		3	1	1		3	1		8	20
Gladwin	1	1				1															
Gogebic	3	1	2	1			2														
Grand Traverse	10	5	5	1	2	4	3														
Gratiot	13	9	4	4	3	2	1	1								2					
Hillsdale	11	6	5	4	1			1												1	1
Houghton	19	12	7	1		11	7														
Huron	30	16	14	1		14	10		1	1	1								2		
Ingham	13	7	6	4	4	1	2	1												1	
Ionia	15	9	6	9	4				1		1										
Iosco	10	8	2		1	6	1	2													
Iron	3	3		2						1											
Isabella	4	2	2	2	2																
Jackson	20	10	10	5	5	3	1	1	1		1				1					1	1
Kalamazoo	18	9	9	5	4	3	2	1	1		2										
Kalkaska	4	3	1		1	2		1													
Kent	45	22	23	10	9	8	11	3			2					1					1
Keweenaw	1	1				1															
Lake	2	1	1			1			1												
Lapeer	11	8	3	1		6	3			1											
Leelanau	6	3	3		3	1		1		1											
Lenawee	25	9	16	6	8	2	4				1						1			1	2
Livingston	3	2	1	1		1															1
Luce	1		1		1																
Mackinac	7	3	4	2			3			1	1										
Macomb	28	16	12	6	2	9	9				1									1	
Manistee	11	7	4	1		6	4														
Marquette	16	7	9		1	7	8														
Mason	12	6	6	1		4	5		1	1											
Mecosta	14	4	10	3	4		5			1	1										
Menominee	9	4	5	1		1	5	1		1											
Midland	6	3	3		2	3	1														
Missaukee	1	1		1																	
Monroe	27	18	9	6	2	8	6	2	1											2	
Montcalm	13	6	7	4	4	1	1		2							1					
Montmorency	3	3				2		1													
Muskegon	11	6	5	2	1	3	2			1	1								1		
Newaygo	10	5	5	2	2	2	1		1											1	1
Oakland	20	8	12	4	9	3	2	1	1												
Oceana	13	8	5	2		5	3			1	2										
Ogemaw	2	2				1				1											
Ontonagon	5	4	1	1		2	1													1	

TABLE XL.—CONTINUED.—*Defective persons by sex and parent-nativity.*

Defectives by State and counties.	Number of defective persons.			Nativity of parents.																			
				Native.		Foreign.		Foreign father, native mother.		Foreign mother, native father.		Mother unknown. Father. Native.		Mother unknown. Father. Foreign.		Father unknown. Mother. Native.		Father unknown. Mother. Foreign.		Both unknown.	
	Totals.	Males.	Females.	Males.	Females.	Males.	Females.	Males.	Females.	Males.	Females.	Males.	Females.	Males.	Females.	Males.	Females.	Males.	Females.	Males.	Females.
DEAF AND DUMB.—*Continued.*																							
Osceola	3	2	1			2	1																
Otsego	4	3	1	1	1	1				1													
Ottawa	11	4	7	1	2	3	5																
Presque Isle	3	1	2			1	1		1														
Saginaw	47	26	21	6	1	8	13	7	2	2		1				1				1	1
Sanilac	14	6	8	1		4	7	1													1
Schoolcraft	1		1		1																
Shiawassee	13	4	9	1	8			1		1	1									1	
St. Clair	38	22	16	5	2	13	8		1	1	2	1	1	1						1	2
St. Joseph	8	5	3		2	3	1	1				1				1					
Tuscola	15	8	7	2	2	5	2		1		2			1							
Van Buren	14	8	6	3	5	2				1	1	1								1	
Washtenaw	27	13	14	6	3	3	8	1	3											3	
Wayne	162	91	71	12	10	68	51	2	5	8	1									1	4
Wexford	5	3	2	1	1	1	1													1	
DUMB.																							
State	295	157	138	83	51	67	63	12	12	8	5		1							6	5
Alcona	3	1	2			1	1		1												
Allegan	4	2	2	1			1			1											
Alpena	6	3	3	1		2	3														
Antrim	4	1	3	1	1		1														1
Arenac	1		1				1														
Baraga	2	1	1			1	1														
Bay	3		3		2		1														
Benzie	2	1	1	1			1														
Berrien	5	5		4		1															
Branch	2	1	1	1	1																
Calhoun	4	3	1	3	1																
Cass	4	3	1		1	2														1	
Charlevoix	2	1	1	1	1																
Cheboygan	2		2				2														
Chippewa	3	2	1			2	1														
Clare	2	1	1	1	1																
Delta	3	2	1			1	1	1													
Dickinson	2	1	1			1			1												
Emmet	1	1		1																	
Genesee	2		2		1								1								
Grand Traverse	2	1	1			1	1														
Gratiot	3	1	2	1	1		1														
Hillsdale	5	1	4		4	1															
Houghton	4	1	3		1	1	2														
Huron	4	2	2			2	2														
Ingham	6	1	5	1	4				1												
Ionia	5	2	3	1	1	1	1		1												
Iosco	2	1	1				1			1											
Iron	3	2	1	1		1					1										
Isabella	6	3	3	3	3																
Jackson	8	7	1	1	1	3		1		1										1	
Kalamazoo	2	2		1		1															

TABLE XL.—CONTINUED.—*Defective persons by sex and parent-nativity.*

Defectives by State and counties.	Number of defective persons.			Nativity of parents.																	
				Native.		Foreign.		Foreign father, native mother.		Foreign mother, native father.		Mother unknown. Father. Native.		Mother unknown. Father. Foreign.		Father unknown. Mother. Native.		Father unknown. Mother. Foreign.		Both unknown.	
	Totals.	Males.	Females.	Males.	Females.	Males.	Females.	Males.	Females.	Males.	Females.	Males.	Females.	Males.	Females.	Males.	Females.	Males.	Females.	Males.	Females.
DUMB.—*Con.*																					
Kent	8	5	3	2	1	3	2														
Lake	1		1				1														
Lapeer	5	4	1	1		1		1			1									1	
Leelanau	3	3				3															
Lenawee	8	4	4	3	2		1													1	1
Livingston	1		1				1														
Mackinac	1	1								1											
Macomb	5	3	2	1	1	2	1														
Manistee	8	4	4	3	1	1	3														
Marquette	2	2				2															
Mason	4	1	3			1	2		1												
Mecosta	8	4	4	1	3	2	1	1													
Menominee	5	4	1			3	1			1											
Midland	10	8	2	7	2	1															
Monroe	4	1	3		1				2	1											
Montcalm	5	2	3	1	1		1	1													1
Muskegon	5	5		2		3															
Newaygo	2		2		1		1														
Oakland	5	2	3	2	2		1														
Ogemaw	2		2		1		1														
Osceola	2	2		1																1	
Oscoda	1		1								1										
Ottawa	3	2	1			1	1	1													
Roscommon	1	1				1															
Saginaw	9	3	6			3	4		1		1										
Sanilac	8	4	4	1	1	1	2	2	1												
Shiawassee	6	3	3		2	1		1	1											1	
St. Clair	9	7	2	1		4	2	1		1											
St. Joseph	2	2		2																	
Tuscola	7	2	5	1	2		1	1	1		1										
Van Buren	2	1	1	1																	1
Washtenaw	9	4	5	3	3	1	1														1
Wayne	36	20	16	6	3	11	12	1	1	2											
Wexford	1		1				1														
EPILEPTIC.																					
State	1,315	731	584	328	264	221	186	45	31	29	24	4			1	5	6	1		99	72
Alcona	4	2	2			1	1	1	1												
Allegan	33	19	14	12	11	4	2	2												1	1
Alpena	9	5	4	1	2	3	1		1	1											
Antrim	8	2	6		2	1	3				1									1	
Arenac	2	2		1						1											
Barry	18	6	12	2	12	1														3	
Bay	17	14	3	6	1	7	2	1													
Benzie	10	8	2	4	1	2														2	1
Berrien	34	20	14	13	11	2	2	1	1	1		1								2	
Branch	24	12	12	6	7	1		3	1		2									2	2
Calhoun	32	16	16	9	12	4	2	1		1										1	2
Cass	14	8	6	6	3			1												1	3

TABLE XL.—CONTINUED.—*Defective persons by sex and parent-nativity.*

Defectives by State and counties.	Number of defective persons.			Nativity of parents.																			
				Native.		Foreign.		Foreign father, native mother.		Foreign mother, native father.		Mother unknown. Father.				Father unknown. Mother.				Both unknown.	
												Native.		Foreign.		Native.		Foreign.			
	Totals.	Males.	Females.	Males.	Females.	Males.	Females.	Males.	Females.	Males.	Females.	Males.	Females.	Males.	Females.	Males.	Females.	Males.	Females.	Males.	Females.
EPILEPTIC.—*Con.*																					
Charlevoix	4	[illegible]	1	2				1													1
Cheboygan	[illegible]	2	7		4		3	1		1											
Chippewa	3	2	1			2	1														
Clare	5	3	2		1	3					1										
Clinton	24	11	13	9	6	1	2				2						1			1	2
Crawford	7	5	2	4		1	1				1										
Delta	3	3				3															
Dickinson	4	[illegible]	1	1		2	1														
Eaton	23	14	9	11	6	1		2			1						1				1
Emmet	2	1	1	1			1														
Genesee	34	16	18	9	10	3	7	1			1									3	
Gogebic	3	1	2		1	1	1														
Grand Traverse	75	51	24	4	1	2	1													45	22
Gratiot	22	14	8	9	4	3	1		1											2	2
Hillsdale	23	15	8	14	5		1	1			1						1				
Houghton	14	5	9			3	6	2	2		1										
Huron	18	11	7	2		7	6	1	1											1	
Ingham	18	10	8	7	6	2	2													1	
Ionia	30	16	14	12	[illegible]		2	2												2	3
Iosco	9	3	6		1	2	3	1			2										
Iron	4	3	1			3	1														
Isabella	9	8	1	5	1	1														2	
Jackson	19	11	[illegible]	7	8	4															
Kalamazoo	23	11	12	7	6	1	3	1	1		1									2	1
Kalkaska	[illegible]	5	1	5	1																
Kent	36	17	19	6	8	8	8		2	1						1	1			1	
Lake	2		2		2																
Lapeer	23	10	13	4	5	4	3	1	1	1	1										3
Leelanau	4	1	3	1	1		2														
Lenawee	26	14	12	12	8	2	2		1												1
Livingston	17	13	4	10	2		1			1		1								1	1
Mackinac	2	2				1				1											
Macomb	20	10	10	3	5	5	3		1	1										1	1
Manistee	26	14	12	2	3	9	8	2								1					1
Marquette	19	13	6			11	6	1		1											
Mason	4	1	3		2	1					1										
Mecosta	18	12	[illegible]	6	2	4	1			1										1	
Menominee	4	2	2			2	1		1												
Midland	8	4	4	2	2	1	1			1					1						
Missaukee	4	4		1		3															
Monroe	25	11	14	4	8	4	4	1	2	1		1									
Montcalm	31	22	9	17	5	1	2	1	1	2										1	1
Montmorency	2	1	1		1	1															
Muskegon	30	17	13	7	2	8	9	1	1	1	1										
Newaygo	17	11	6	6	5	1	1	1		1		1				1					
Oakland	20	8	12	1	7	4	2			2							1			1	2
Oceana	24	11	13	6	6	2	4	1	1	1	1									1	1
Ogemaw	5	2	3		1	1	1		1	1											
Ontonagon	2		2				1		1												
Osceola	8	5	[illegible]	4	2	1	1														
Oscoda	2		2		1		1														
Otsego	4	3	1	2	1					1											

TABLE XL.—CONTINUED.—*Defective persons by sex and parent-nativity.*

Defectives by State and counties.	Number of defective persons.			Nativity of parents.																	
				Native.		Foreign.		Foreign father, native mother.		Foreign mother, native father.		Mother unknown. Father. Native.		Mother unknown. Father. Foreign.		Father unknown. Mother. Native.		Father unknown. Mother. Foreign.		Both unknown.	
	Totals.	Males.	Females.	Males.	Females.	Males.	Females.	Males.	Females.	Males.	Females.	Males.	Females.	Males.	Females.	Males.	Females.	Males.	Females.	Males.	Females.
EPILEPTIC.—*Con.*																					
Ottawa	29	18	11	4	5	11	4	1	1	1	1									1	
Presque Isle	1	1				1															
Saginaw	46	23	23	11	8	11	13		1											1	1
Sanilac	15	9	6	2	1	5	4	2	1												
Schoolcraft	3	1	2				1		1	1											
Shiawassee	6	5	1	2		2					1					1					
St. Clair	27	17	10	4	2	8	5	3	1	1	2									1	
St. Joseph	22	10	12	7	11	3	1														
Tuscola	22	10	12	3	4	5	6		2	1										1	
Van Buren	33	20	13	11	10	3	1			2	1					1				3	1
Washtenaw	21	8	13	1	6	6	6	1													1
Wayne	103	55	48	18	5	19	23	4	2		1							1		13	17
Wexford	8	5	3	2	1	1	1	2									1				
IDIOTIC.																					
State	1,979	1,107	872	410	340	416	286	47	50	43	42	3	4	1	1	13	6	3		171	144
Alcona	5	5				4														1	
Allegan	54	29	25	12	16	12	6	1		1						1	1			2	2
Alpena	9	3	6			3	3		1		2										
Antrim	10	7	3	2	1	4	1			1	1										
Arenac	7	4	3			4	3														
Baraga	2	2				2															
Barry	44	27	17	18	12	2	2	3	1	1	2					1				2	
Bay	32	20	12	2	3	14	6	3	2		1									1	
Benzie	8	4	4	3	4			1													
Berrien	37	21	16	9	7	2	1	4	3	1	2									5	3
Branch	20	9	11	6	6	1			2	1	1					1					2
Calhoun	31	15	16	5	12	5	4	1								1				3	
Cass	40	23	17	16	8						1									7	8
Charlevoix	19	11	8	4	4	5	2	1		1											2
Cheboygan	9	6	3			6	3														
Chippewa	9	6	3	1		4	3									1					
Clare	4	1	3		1	1	2														
Clinton	29	11	18	8	10	3	2		1		2		1								2
Crawford	2		2		1						1										
Delta	5	2	3			2	3														
Dickinson	3	2	1			1	1	1													
Eaton	35	19	16	9	13	3			1	3			1			2				2	1
Emmet	3	1	2	1	2																
Genesee	56	33	23	17	5	11	7	1	2		1						2			4	6
Gladwin	2	1	1			1	1														
Gogebic	6	3	3			3	2				1										
Grand Traverse	3	2	1	1			1			1											
Gratiot	36	21	15	8	6	5	3		1	1	1									7	4
Hillsdale	41	19	22	14	17	3	2				1									2	2
Houghton	25	13	12			12	12			1											
Huron	19	13	6			10	6													3	
Ingham	36	22	14	12	9	4	4			1										5	1
Ionia	48	26	22	14	7		5	1	1				1							11	8
Iosco	11	4	7			4	6		1												

TABLE XL.—CONTINUED.—*Defective persons by sex and parent-nativity.*

Defectives by State and counties.	Number of defective persons.			Nativity of parents.																	
				Native.		Foreign.		Foreign father, native mother.		Foreign mother, native father.		Mother unknown.				Father unknown.				Both unknown.	
												Father.				Mother.					
												Native.		Foreign.		Native.		Foreign.			
	Totals.	Males.	Females.	Males.	Females.	Males.	Females.	Males.	Females.	Males.	Females.	Males.	Females.	Males.	Females.	Males.	Females.	Males.	Females.	Males.	Females.
IDIOTIC.—*Con.*																					
Iron	2	2				1		1													
Isabella	21	14	7	5	1	8	1		2		1		1							1	1
Jackson	33	17	16	7	10	8	2				1									2	3
Kalamazoo	76	42	34	14	15	9	7	1	1	2										16	11
Kalkaska	2	1	1	1							1										
Kent	71	40	31	12	13	22	15	1	1	2	2									3	
Keweenaw	1	1				1															
Lake	12	9	3	3	1	4	1									1				1	1
Lapeer	35	13	22	5	3	5	7	1	6		1						1	1		1	4
Leelanau	14	8	6	1	1	5	4									2	1				
Lenawee	69	40	29	20	14	4	4	1		2	1	1				1				11	10
Livingston	35	22	13	10	10	8			1	1										3	2
Luce	1	1				1															
Mackinac	1		1						1												
Macomb	39	18	21	3	6	12	9	1	2		2									2	2
Manistee	11	4	7	1	3	3	2		1		1										
Marquette	25	10	15	1		9	15														
Mason	10	5	5	2	3	3	2														
Mecosta	13	10	3	5	1	3	2	1		1											
Menominee	12	9	3	1		6	3			1										1	
Midland	12	10	2	4	1	3		1		1										1	1
Missaukee	2	2		1																1	
Monroe	67	38	29	10	16	12	6	1		1	3									14	4
Montcalm	46	20	26	12	12	3	5			2	1					1				2	8
Muskegon	24	12	12	2	3	2	4	3	1											5	4
Newaygo	13	7	6	4	4	2														1	2
Oakland	59	28	31	13	17	3	4	4		1										7	10
Oceana	12	7	5	3	1	2	3		1											2	
Ogemaw	4	4				3				1											
Osceola	9	5	4	1	2	2	1			1										1	1
Otsego	3	2	1	1			1											1			
Ottawa	55	31	24	7	6	22	13		2		1									2	2
Presque Isle	2	1	1			1	1														
Saginaw	59	28	31	8	4	17	13	1	3	2	2									2	9
Sanilac	27	18	9	2	1	12	6	2			1			1						1	1
Schoolcraft	1	1																		1	
Shiawassee	35	21	14	6	10	5	3	2	1	3						1				4	
St. Clair	60	37	23	8	2	22	15	4	1	1										2	5
St. Joseph	29	16	13	12	6		2	1	1		1									3	3
Tuscola	27	18	9	11	5	2	3	2		1		1			1					1	
Van Buren	45	24	21	14	13	1	4	1		1	1									7	3
Washtenaw	57	42	15	18	3	12	3		3	3	1	1								8	5
Wayne	142	80	62	19	9	46	32	1	8	3	4						1	1		10	11
Wexford	6	4	2	3		1	1		1												

TABLE XL.—CONTINUED.—*Defective persons by sex and parent-nativity.*

Defectives by State and counties.	Number of defective persons.			Nativity of parents.																			
				Native.		Foreign.		Foreign father, native mother.		Foreign mother, native father.		Mother unknown. Father. Native.		Mother unknown. Father. Foreign.		Father unknown. Mother. Native.		Father unknown. Mother. Foreign.		Both unknown.	
	Totals.	Males.	Females.	Males.	Females.	Males.	Females.	Males.	Females.	Males.	Females.	Males.	Females.	Males.	Females.	Males.	Females.	Males.	Females.	Males.	Females.
INSANE.																					
State	4,541	2,186	2,355	274	358	401	540	34	43	10	25	4	6	1	1	9	8	1	3	1,452	1,371
Alger	1	1				1															
Allegan	18	7	11	5	6	2	4										1				
Alpena	3	1	2			1	2														
Antrim	3	1	2			1	1		1												
Arenac	2		2		1		1														
Baraga	1		1		1																
Barry	9	4	5	2	2		2	1					1							1	
Bay	19	12	7	1	1	9	6	1		1											
Benzie	2		2						1												1
Berrien	25	6	19	2	8	2	8	1												1	3
Branch	21	5	16	2	9			2	1											1	6
Calhoun	47	13	34	7	17	1	8	1	1											4	8
Cass	21	8	13	4	5		1				1									4	6
Charlevoix	1		1																		1
Cheboygan	2	2				2															
Chippewa	3	1	2			1	2														
Clare	4	1	3	1			1														2
Clinton	10	4	6	1	2	1	1					1	1							1	2
Crawford	3		3		1		2														
Delta	1		1				1														
Dickinson	1		1				1														
Eaton	13	4	9	3	5								1							1	3
Emmet	1		1																		1
Genesee	58	15	43	10	24	1	8						1				1	1		3	9
Gogebic	2		2				2														
Grand Traverse	886	478	408	1	2															477	406
Gratiot	11	6	5	2	2	2	1													2	2
Hillsdale	23	12	11	6	5	2	3				1						1			4	1
Houghton	8	6	2			6	2														
Huron	9	2	7			2	4												1		2
Ingham	18	9	9	4	5	4	1		1											1	2
Ionia	217	176	41	4	5		2				1		1							172	32
Iosco	2	2				1														1	
Iron	3	2	1			2	1														
Isabella	4	2	2	2	1												1				
Jackson	32	11	21	4	12	2	4	1	2											4	3
Kalamazoo	1,087	503	584	5	8	7	7													491	569
Kent	42	21	21	5	8	11	10		2	1							1			4	
Keweenaw	2		2				2														
Lake	2	1	1		1	1															
Lapeer	16	6	10	2	1	2	7			1									1	1	1
Leelanau	2	1	1			1	1														
Lenawee	30	10	20	6	13	3	5													1	2
Livingston	17	8	9	4	2	4	5				1										1
Luce	1	1				1															
Mackinac	2	2		1		1															
Macomb	24	5	19	4	6	1	4		2												7
Manistee	6	2	4		1	2	3														
Marquette	6	1	5		1	1	4														
Mason	6	2	4	1	2	1	2														

TABLE XL.—CONCLUDED.—*Defective persons by sex and parent-nativity.*

Defectives by State and counties.	Number of defective persons.			Nativity of parents.																	
				Native.		Foreign.		Foreign father, native mother.		Foreign mother, native father.		Mother unknown.				Father unknown.				Both unknown.	
												Father.				Mother.					
												Native.		Foreign.		Native.		Foreign.			
	Totals.	Males.	Females.	Males.	Females.	Males.	Females.	Males.	Females.	Males.	Females.	Males.	Females.	Males.	Females.	Males.	Females.	Males.	Females.	Males.	Females.
INSANE.—*Con.*																					
Mecosta	10	5	5	1	2	3	1													1	2
Menominee	4	3	1			2	1													1	
Midland	[illegible]	2	1			1	1	1													
Monroe	20	9	11	4	6	4	5	1													
Montcalm	8	3	5	1	3	2					2										
Muskegon	18	8	10	1	2	3	8													4	
Newaygo	5	2	3				3													2	
Oakland	996	492	504	126	101	207	227	21	26	3	15	3	1		1	7	2		1	125	130
Oceana	10	3	7	1	3	1	2			1											2
Ontonagon	3	2	1			[illegible]											1				
Osceola	4	2	2	2	1																1
Otsego	1	1				1															
Ottawa	31	18	13	7	5	9	8									1				1	
Presque Isle	1		1				1														
Saginaw	39	17	22	5	4	8	13			2										2	5
Sanilac	11	3	8	1	2	2	6														
Schoolcraft	5	2	3			1	2													1	1
Shiawassee	13	2	11	1	4		6		1											1	
St. Clair	24	12	12	1	2	7	8	1	1		1				1					2	
St. Joseph	14	4	10	3	5		4													1	1
Tuscola	18	5	13	3	6	2	7														
Van Buren	21	9	12	4	9	3	2			1						1					1
Washtenaw	32	14	18	5	5	6	9	1	2		1									2	1
Wayne	521	212	309	18	41	57	107	2	2		2									135	157
Wexford	2	2		1		1															

TABLE XLI.—*The civil condition of the blind, deaf and dumb, dumb, epileptic, idiotic and insane persons, by sex, in the State and counties.*

Defectives by State and counties.	Single.			Married.			Widowed.			Divorced.			Unknown.		
	Totals.	Males.	Females.	Totals.	Males.	Females.	Totals.	Males.	Females.	Totals.	Males.	Females.	Totals.	Males.	Females.
BLIND.															
State	471	275	196	590	405	185	412	177	235	10	8	2	1	1	
Alcona	1	1													
Allegan	4	2	2	7	4	3	6	1	5	1	1				
Alpena	2	1	1	2	1	1									
Antrim	3	3		1		1	2		2						
Baraga	2	1	1												
Barry	7	5	2	9	6	3	2		2	1		1			
Bay	10	8	2	8	6	2	3	1	2						
Benzie	1	1		3	1	2	1	1							
Berrien	7	5	2	13	11	2	11	8	3						
Branch	3	2	1	9	6	3	8	3	5						
Calhoun	9	7	2	22	17	5	17	6	11						
Cass	3		3	2		2	6	1	5						
Charlevoix	2	1	1	8	6	2	2		2						
Cheboygan	2	2		2	1	1	2	1	1						
Chippewa	2	1	1	3	3		3	2	1						
Clare	2	1	1	1	1										
Clinton	3	1	2	6	2	4	6	2	4	1	1				
Crawford				1	1										
Delta	1	1													
Dickinson	7	6	1	5	5										
Eaton	8	5	3	16	10	6	3	2	1	2	2				
Emmet	3	1	2	2	2		2		2						
Genesee	10	6	4	18	15	3	15	6	9	1	1				
Gladwin	1	1		1		1									
Gogebic	2	2		2	2		2	2							
Grand Traverse	4	3	1	2	1	1	3	2	1						
Gratiot	2	2		9	5	4	4	1	3						
Hillsdale	6	3	3	8	7	1	12	6	6						
Houghton	13	7	6	15	13	2	5	4	1						
Huron	7	3	4	7	4	3	6	3	3						
Ingham	69	37	32	16	13	3	9	3	6	1		1			
Ionia	4	3	1	9	6	3	11	4	7						
Iosco	1	1		3	2	1	3	2	1						
Iron							1		1						
Isabella	8	5	3	7	4	3	2	2							
Jackson	10	6	4	22	19	3	13	8	5						
Kalamazoo	9	7	2	14	10	4	8	3	5	1	1				
Kalkaska				2	2		3	3							
Kent	31	13	18	24	16	8	19	9	10						
Keweenaw				3	2	1									
Lake	1	1		2	1	1									
Lapeer	8	1	7	15	7	8	10	2	8						
Leelanau				5	1	4	5	1	4						
Lenawee	11	6	5	15	8	7	17	9	8						
Livingston	8	3	5	10	7	3	5		5						
Mackinac	2	1	1												
Macomb	3	2	1	8	6	2	5	1	4						
Manistee	5	1	4	5	3	2	5	2	3						
Marquette	8	5	3	9	9		3	1	2						
Mason	2	1	1	3	1	2	2		2						
Mecosta	3	2	1	6	3	3	5	4	1						
Menominee	4	3	1	2		2									

TABLE XLI.—CONTINUED.—*Defective persons by sex and civil condition.*

Defectives by State and counties.	Single.			Married.			Widowed.			Divorced.			Unknown.		
	Totals.	Males.	Females.	Totals.	Males.	Females.	Totals.	Males.	Females.	Totals.	Males.	Females.	Totals.	Males.	Females.
BLIND.—*Continued.*															
Midland	2	2		1		1	3	1	2						
Missaukee							1	1							
Monroe	9	4	5	9	3	6	2	2							
Montcalm	9	4	5	16	10	6	9	4	5						
Muskegon	6	5	1	11	6	5	5	3	2				1	1	
Newaygo				5	1	4	2		2						
Oakland	12	9	3	11	8	3	11	5	6						
Oceana	5	4	1	7	5	2	6	3	3						
Ogemaw	3	2	1	3	2	1	1	1							
Ontonagon	1	1		2	2		2	1	1						
Osceola	1	1		5	4	1	3		3						
Oscoda				1	1										
Otsego	1	1		2		2									
Ottawa	5	4	1	10	8	2	4	2	2						
Presque Isle	1		1	4	2	2	2	2							
Saginaw	10	4	6	21	14	7	16	7	9						
Sanilac	3	1	2	13	9	4	5	1	4						
Schoolcraft	2		2												
Shiawassee	1	1		7	6	1	4	1	3						
St. Clair	16	9	7	16	13	3	15	9	6						
St. Joseph	5	2	3	10	6	4	11	3	8	2	2				
Tuscola	3	2	1	11	11		5		5						
Van Buren	7	7		10	7	3	6	1	5						
Washtenaw	7	2	5	11	9	2	12	4	8						
Wayne	48	30	18	38	26	12	37	17	20						
Wexford				4	2	2	3	3							
DEAF AND DUMB.															
State	1,196	655	541	211	99	112	23	10	13	1	1				
Alcona	1	1													
Allegan	11	4	7	4	1	3	1	1							
Alpena	7	5	2												
Antrim	4	2	2	2		2									
Arenac	2	2		1		1									
Barry	9	6	3	2	1	1									
Bay	34	20	14	7	3	4	2		2						
Benzie	4	3	1	1	1										
Berrien	33	21	12	11	4	7									
Branch	8	4	4	2		2									
Calhoun	7	5	2	2	1	1									
Cass	7	5	2	1		1									
Charlevoix	1		1	1	1		1		1						
Cheboygan	9	4	5				1	1							
Chippewa	4	2	2												
Clare	3	2	1												
Clinton	14	10	4				1		1						
Crawford				2		2									
Delta	6	5	1	1	1										
Dickinson	5	2	3	2	1	1									
Eaton	11	3	8	6	3	5									
Emmet	2	2													
Genesee	330	169	161	23	13	10	1	1							
Gladwin	1	1													
Gogebic	3	1	2												
Grand Traverse	7	4	3	2		2	1	1							
Gratiot	13	9	4												
Hillsdale	8	5	3	2	1	1	1		1						
Houghton	18	12	6	1		1									
Huron	27	14	13	3	2	1									

TABLE XLI.—CONTINUED.—*Defective persons by sex and civil condition.*

Defectives by State and counties.	Single.			Married.			Widowed.			Divorced.			Unknown.		
	Totals.	Males.	Females.	Totals.	Males.	Females.	Totals.	Males.	Females.	Totals.	Males.	Females.	Totals.	Males.	Females.
DEAF AND DUMB.—*Continued.*															
Ingham	9	5	4	4	2	2									
Ionia	12	7	5	2	2		1		1						
Iosco	10	8	2												
Iron	3	3													
Isabella	3	1	2	1	1										
Jackson	9	4	5	11	6	5									
Kalamazoo	12	6	6	6	3	3									
Kalkaska	4	3	1												
Kent	29	16	13	13	4	9	3	2	1						
Keweenaw	1	1													
Lake	2	1	1												
Lapeer	9	7	2	2	1	1									
Leelanau	6	3	3												
Lenawee	18	7	11	3	1	2	4	1	3						
Livingston	3	2	1												
Luce	1		1												
Mackinac	7	3	4												
Macomb	28	16	12												
Manistee	11	7	4												
Marquette	13	6	7	3	1	2									
Mason	11	5	6	1	1										
Mecosta	11	3	8	3	1	2									
Menominee	9	4	5												
Midland	6	3	3												
Missaukee	1	1													
Monroe	25	17	8	2	1	1									
Montcalm	11	5	6	2	1	1									
Montmorency	3	3													
Muskegon	8	5	3	3	1	2									
Newaygo	9	4	5	1	1										
Oakland	13	5	8	6	3	3	1		1						
Oceana	8	6	2	5	2	3									
Ogemaw	2	2													
Ontonagon	3	3		2	1	1									
Osceola	3	2	1												
Otsego	2	2		2	1	1									
Ottawa	9	3	6	1		1	1	1							
Presque Isle	3	1	2												
Saginaw	42	22	20	4	3	1				1	1				
Sanilac	9	4	5	5	2	3									
Schoolcraft	1		1												
Shiawassee	9	3	6	3	1	2	1		1						
St. Clair	31	17	14	6	4	2	1	1							
St. Joseph	6	4	2	3	2	1									
Tuscola	9	6	3	6	2	4									
Van Buren	12	7	5	2	1	1									
Washtenaw	23	12	11	4	1	3									
Wayne	133	74	59	27	16	11	2	1	1						
Wexford	5	3	2												
DUMB.															
State	265	143	122	24	11	13	6	3	3						
Alcona	3	1	2												
Allegan	3	1	2	1	1										
Alpena	5	2	3	1	1										
Antrim	4	1	3												
Arenac	1		1												
Baraga	2	1	1												

TABLE XLI—CONTINUED.—*Defective persons by sex and civil condition.*

Defectives by State and counties.	Single.			Married.			Widowed.			Divorced.			Unknown.		
	Totals.	Males.	Females.	Totals.	Males.	Females.	Totals.	Males.	Females.	Totals.	Males.	Females.	Totals.	Males.	Females.
DUMB.—*Continued.*															
Bay	2		2	1		1									
Benzie	2	1	1												
Berrien	5	5													
Branch	2	1	1												
Calhoun	4	3	1												
Cass	2	1	1	1	1		1	1							
Charlevoix	2	1	1												
Cheboygan	2		2												
Chippewa	3	2	1												
Clare	2	1	1												
Delta	3	2	1												
Dickinson	1		1	1	1										
Emmet	1	1													
Genesee	1		1	1		1									
Grand Traverse	1		1	1	1										
Gratiot	3	1	2												
Hillsdale	5	1	4												
Houghton	4	1	3												
Huron	2	1	1	[illegible]	1	1									
Ingham	5	1	4				1		1						
Ionia	5	2	3												
Iosco	2	1	1												
Iron	3	2	1												
Isabella	5	[illegible]	2	1		1									
Jackson	8	7	1												
Kalamazoo	2	[illegible]													
Kent	7	5	2	1		1									
Lake	1		1												
Lapeer	5	4	1												
Leelanau	3	3													
Lenawee	8	4	4												
Livingston	1		1												
Mackinac	1	1													
Macomb	4	2	2				1	1							
Manistee	8	4	4												
Marquette	2	2													
Mason	4	1	3												
Mecosta	7	3	4	1	1										
Menominee	4	4					1		1						
Midland	9	7	2	1	1										
Monroe	4	1	3												
Montcalm	4	2	2	1		1									
Muskegon	5	5													
Newaygo	1		1	1		1									
Oakland	5	2	3												
Ogemaw	2		2												
Osceola	2	2													
Oscoda	1		1												
Ottawa	3	2	1												
Roscommon	1	1													
Saginaw	9	3	6												
Sanilac	7	3	4	1	1										
Shiawassee	5	3	2	1		1									
St. Clair	[illegible]	7	2												
St. Joseph	2	2													
Tuscola	4	1	3	3	1	2									
Van Buren	2	1	1												
Washtenaw	8	4	4	1		1									
Wayne	31	18	13	3	1	[illegible]	2	1	1						
Wexford	1		1												

TABLE XLI.—CONTINUED.—*Defective persons by sex and civil condition.*

Defectives by State and counties.	Single.			Married.			Widowed.			Divorced.			Unknown.		
	Totals.	Males.	Females.	Totals.	Males.	Females.	Totals.	Males.	Females.	Totals.	Males.	Females.	Totals.	Males.	Females.
EPILEPTIC.															
State	926	537	389	308	168	140	64	19	45	15	6	9	2	1	1
Alcona	3	2	1	1		1									
Allegan	22	13	9	10	6	4	1		1						
Alpena	7	5	2	2		2									
Antrim	6	2	4	2		2									
Arenac	2	2													
Barry	9	3	6	6	3	3	2		2	1		1			
Bay	15	12	3	2	2										
Benzie	7	6	1	2	1	1	1	1							
Berrien	22	13	9	9	7	2	3		3						
Branch	19	10	9	2	1	1				3	1	2			
Calhoun	19	12	7	10	4	6	3		3						
Cass	9	5	4	2	2		1		1				2	1	1
Charlevoix	2	2		1	1		1		1						
Cheboygan	5	1	4	3	1	2				1		1			
Chippewa	2	1	1	1	1										
Clare	2	1	1	2	1	1	1	1							
Clinton	21	9	12	1	1		1	1		1		1			
Crawford	6	5	1	1		1									
Delta	2	2		1	1										
Dickinson	1	1		3	2	1									
Eaton	18	9	9	4	4		1	1							
Emmet	1	1		1		1									
Genesee	23	11	12	11	5	6									
Gogebic	2	1	1							1		1			
Grand Traverse	58	42	16	13	8	5	1		1	3	1	2			
Gratiot	14	9	5	7	5	2	1		1						
Hillsdale	18	12	6	5	3	2									
Houghton	14	5	9												
Huron	15	8	7	3	3										
Ingham	10	5	5	7	4	3	1	1							
Ionia	14	8	6	11	7	4	5	1	4						
Iosco	5	2	3	4	1	3									
Iron	3	2	1	1	1										
Isabella	7	7		1	1		1		1						
Jackson	10	6	4	9	5	4									
Kalamazoo	16	8	8	5	3	2	2		2						
Kalkaska	2	1	1	1	1		3	3							
Kent	24	10	14	12	7	5									
Lake	1		1	1		1									
Lapeer	19	8	11	4	2	2									
Leelanau	2		2	2	1	1									
Lenawee	20	11	9	5	3	2	1		1						
Livingston	13	12	1	2		2	1		1	1	1				
Mackinac	1	1		1	1										
Macomb	15	8	7	4	1	3	1	1							
Manistee	21	13	8	3	1	2	2		2						
Marquette	15	12	3	4	1	3									
Mason	3	1	2				1		1						
Mecosta	11	6	5	7	6	1									
Menominee	3	2	1	1		1									
Midland	4	3	1	3	1	2	1		1						
Missaukee	4	4													
Monroe	21	8	13	3	3		1		1						
Montcalm	20	16	4	9	6	3	2		2						
Montmorency	2	1	1												
Muskegon	21	13	8	9	4	5									
Newaygo	8	4	4	8	6	2	1	1							
Oakland	12	5	7	5	1	4	2	1	1	1	1				
Oceana	17	10	7	7	1	6									

TABLE XLI.—CONTINUED.—*Defective persons by sex and civil condition.*

Defectives by State and counties.	Single.			Married.			Widowed.			Divorced.			Unknown.		
	Totals.	Males.	Females.	Totals.	Males.	Females.	Totals.	Males.	Females.	Totals.	Males.	Females.	Totals.	Males.	Females.
EPILEPTIC.—*Con.*															
Ogemaw	4	2	2	1		1									
Ontonagon	1		1	1		1									
Osceola	6	4	2	2	1	1									
Oscoda	2		2												
Otsego	2	2		1		1	1	1							
Ottawa	25	15	10	4	3	1									
Presque Isle				1	1										
Saginaw	28	17	11	15	6	9	3		3						
Sanilac	13	8	5	2	1	1									
Schoolcraft	3	1	2												
Shiawassee	3	3		3	2	1									
St. Clair	24	15	9				1		1	2	2				
St. Joseph	10	6	4	8	3	5	3	1	2	1		1			
Tuscola	15	7	8	6	2	4	1	1							
Van Buren	19	11	8	12	9	3	2		2						
Washtenaw	15	6	9	2	1	1	4	1	3						
Wayne	81	43	38	15	9	6	7	3	4						
Wexford	7	5	2	1		1									
IDIOTIC.															
State	1,807	1,051	756	83	24	59	60	22	38	13	5	8	16	5	11
Alcona	5	5													
Allegan	49	26	23	2	2		2	1	1	1		1			
Alpena	9	3	6												
Antrim	10	7	3												
Arenac	7	4	3												
Baraga	2	2													
Barry	42	25	17	1	1		1	1							
Bay	29	17	12	1	1		2	2							
Benzie	8	4	4												
Berrien	34	21	13	2		2	1		1						
Branch	18	9	9	1		1				1		1			
Calhoun	30	15	15	1		1									
Cass	26	18	8				1		1	1	1		12	4	8
Charlevoix	17	11	6				2		2						
Cheboygan	7	5	2				2	1	1						
Chippewa	8	6	2	1		1									
Clare	3	1	2	1		1									
Clinton	27	10	17	2	1	1									
Crawford	2		2												
Delta	4	2	2	1		1									
Dickinson	3	2	1												
Eaton	35	19	16												
Emmet	2		2				1	1							
Genesee	52	31	21	4	2	2									
Gladwin	2	1	1												
Gogebic	6	3	3												
Grand Traverse	3	2	1												
Gratiot	30	19	11	4	2	2	2		2						
Hillsdale	39	19	20	1		1	1		1						
Houghton	24	13	11				1		1						
Huron	18	13	5	1		1									
Ingham	35	22	13							1		1			
Ionia	35	22	13	6	1	5	4	2	2	3	1	2			
Iosco	11	4	7												
Iron	2	2													
Isabella	18	13	5	1		1	2	1	1						
Jackson	33	17	16												
Kalamazoo	73	42	31	3		3									

TABLE XLI.—CONTINUED.—*Defective persons by sex and civil condition.*

Defectives by State and counties.	Single.			Married.			Widowed.			Divorced.			Unknown.		
	Totals.	Males.	Females.	Totals.	Males.	Females.	Totals.	Males.	Females.	Totals.	Males.	Females.	Totals.	Males.	Females.
IDIOTIC.—*Continued.*															
Kalkaska	2	1	1												
Kent	66	38	28	2	2		2		2	1		1			
Keweenaw	1	1													
Lake	12	9	3												
Lapeer	33	13	20	2		2									
Leelanau	11	7	4	3	1	2									
Lenawee	54	34	20	4	1	3	10	4	6	1	1				
Livingston	34	22	12				1		1						
Luce	1	1													
Mackinac	1		1												
Macomb	37	18	19	1		1	1		1						
Manistee	10	3	7				1	1							
Marquette	23	9	14	1		1	1	1							
Mason	10	5	5												
Mecosta	11	8	3				2	2							
Menominee	11	9	2	1		1									
Midland	10	9	1	1	1		1		1						
Missaukee	2	2													
Monroe	62	36	26	2	1	1	3	1	2						
Montcalm	44	19	25				2	1	1						
Muskegon	21	11	10	1		1							2	1	1
Newaygo	12	7	5				1		1						
Oakland	51	26	25	6	1	5	1		1	1	1				
Oceana	10	5	5				2	2							
Ogemaw	4	4													
Osceola	9	5	4												
Otsego	3	2	1												
Ottawa	48	29	19	7	2	5									
Presque Isle	2	1	1												
Saginaw	49	27	22	2		2	5	1	4	1		1	2		2
Sanilac	25	18	7	1		1				1		1			
Schoolcraft	1	1													
Shiawassee	35	21	14												
St. Clair	55	36	19	3	1	2	2		2						
St. Joseph	27	15	12	2	1	1									
Tuscola	26	18	8	1		1									
Van Buren	43	24	19	1		1	1		1						
Washtenaw	56	42	14	1		1									
Wayne	132	76	56	7	3	4	2		2	1	1				
Wexford	5	4	1	1		1									
INSANE.															
State	2,103	1,305	798	1,792	660	1,132	491	137	354	90	37	53	65	47	18
Alger	1	1													
Allegan	10	5	5	4	1	3	4	1	3						
Alpena	1		1	2	1	1									
Antrim	2	1	1				1		1						
Arenac	1		1				1		1						
Baraga				1		1									
Barry	2	1	1	5	3	2	2		2						
Bay	10	7	3	8	5	3	1		1						
Benzie	1		1	1		1									
Berrien	8	3	5	11	1	10	5	1	4	1	1				
Branch	9	4	5	6	1	5	4		4	2		2			
Calhoun	23	7	16	11	2	9	11	4	7	2		2			
Cass	10	5	5	3		3	4	1	3	2	2		2		2
Charlevoix							1		1						
Cheboygan				2	2										

TABLE XLI.—CONCLUDED.—*Defective persons by sex and civil condition.*

Defectives by State and counties.	Single.			Married.			Widowed.			Divorced.			Unknown.		
	Totals.	Males.	Females.	Totals.	Males.	Females.	Totals.	Males.	Females.	Totals.	Males.	Females.	Totals.	Males.	Females.
INSANE.—*Continued.*															
Chippewa	2	1	1	1		1									
Clare	1	1		1		1	2		2						
Clinton	5	3	2	3	1	2	2		2						
Crawford				3		3									
Delta	1		1												
Dickinson				1		1									
Eaton	2		2	9	3	6	2	1	1						
Emmet							1		1						
Genesee	19	7	12	31	5	26	8	3	5						
Gogebic	2		2												
Grand Traverse	383	305	78	402	126	276	64	22	42	14	6	8	23	19	4
Gratiot	5	4	1	4	2	2	2		2						
Hillsdale	8	6	3	9	4	5	5	2	3						
Houghton	4	4		3	1	2	1	1							
Huron	2	2		5		5	1		1	1		1			
Ingham	3	2	1	8	3	5	7	4	3						
Ionia	144	129	15	43	25	18	14	7	7	10	9	1	6	6	
Iosco	1	1		1	1										
Iron	3	2	1												
Isabella	1	1		3	1	2									
Jackson	14	4	10	12	5	7	5	1	4				1	1	
Kalamazoo	472	272	200	464	187	277	102	22	80	34	12	22	15	10	5
Kent	13	8	5	20	11	9	8	2	6	1		1			
Keweenaw	1		1	1		1									
Lake	2	1	1												
Lapeer	2		2	11	5	6	3	1	2						
Leelanau				2	1	1									
Lenawee	11	6	5	10	2	8	3	2	1	1		1			
Livingston	6	3	3	7	4	3	4	1	3						
Luce	1	1													
Mackinac	1	1		1	1										
Macomb	12	4	8	5	1	4	7		7						
Manistee	2		2	2	1	1	2	1	1						
Marquette	2	1	1	4		4									
Mason				4	1	3	2	1	1						
Mecosta	6	3	3	4	2	2									
Menominee	3	2	1	1	1										
Midland	1	1		1	1		1		1						
Monroe	5	3	2	9	5	4	4		4	2	1	1			
Montcalm	2	1	1	6	2	4									
Muskegon	6	2	4	10	4	6							2	2	
Newaygo	3	2	1	1		1	1		1						
Oakland	486	299	187	405	154	251	84	33	51	16	4	12	5	2	3
Oceana	3	1	2	6	2	4	1		1						
Ontonagon	2	2		1		1									
Osceola	1		1	2	1	1	1	1							
Otsego				1	1										
Ottawa	17	12	5	13	5	8				1	1				
Presque Isle	1		1												
Saginaw	15	9	6	18	7	11	5	1	4				1		1
Sanilac	2	1	1	9	2	7									
Schoolcraft	2	2		2		2	1		1						
Shiawassee	6	2	4	4		4	3		3						
St. Clair	7	4	3	11	6	5	5	1	4				1	1	
St. Joseph	6	3	3	5	1	4	3		3						
Tuscola	14	4	10	3	1	2	1		1						
Van Buren	3	1	2	13	5	8	4	2	2	1	1				
Washtenaw	19	11	8	9	3	6	4		4						
Wayne	288	136	152	133	49	84	89	21	68	2		2	9	6	3
Wexford	1	1		1	1										

TABLE XLII.—*By sex, age and nationality, the number of persons ten years old*

Line number.	Occupations.	Aggregate number.			Age.									
					10 to 16.		16 to 20.		20.		21 to 60.		60 and over.	
		Totals.	Males.	Females.	Males.	Females.	Males.	Females.	Males.	Females.	Males.	Females.	Males.	Females.
	All occupations	748,008	663,869	84,139	14101	4,430	51,979	21543	15636	6,068	518,306	50036	63,847	2062
1	Agriculture	293,528	286,148	7,380	8,806	1,125	22,868	2,581	6,097	459	208,440	2,860	39,937	355
2	Apiarists	54	53	1	----	----	2	----	----	----	37	1	14	----
3	Dairymen and dairy-women	193	183	10	----	----	7	----	2	1	156	9	18	----
4	Domestic servants (on farms)	5,213	----	5,213	----	803	----	1,989	----	334	----	1,921	----	166
5	Drovers	104	104	----	----	----	3	----	----	----	90	----	11	----
6	Farm laborers	49,834	49,834	----	2,411	----	9,276	----	2,602	----	33,393	----	2,152	----
7	Farmers' sons and daughters reported as farm laborers	33,246	31,732	1,514	6,329	321	11,755	581	2,617	118	11,011	492	20	2
8	Farmers and farm overseers	190,480	189,891	589	----	----	568	5	414	5	152,206	398	36,703	181
9	Farmers' sons and daughters reported as farmers	9,923	9,912	11	----	----	1,088	2	402	----	8,400	6	22	3
10	Florists	291	268	23	4	----	12	2	10	1	215	18	27	2
11	Fruit growers	514	511	3	----	----	----	----	----	----	387	3	124	----
12	Garden and nursery laborers	283	277	6	42	1	73	1	19	----	127	4	16	----
13	Gardeners, florists, nurserymen and vine-growers	2,756	2,749	7	11	----	73	1	25	----	1,894	5	746	1
14	Herders	20	20	----	7	----	1	----	1	----	7	----	4	----
15	Poultry raisers	18	16	2	----	----	----	----	----	----	13	2	3	----
16	Stock raisers	49	49	----	----	----	----	----	1	----	39	----	9	----
17	Others in agricultural pursuits	550	549	1	2	----	10	----	4	----	465	1	68	----
1	Professions	33,463	20,966	12,497	78	36	776	2,179	430	1,079	17,857	9,121	1,825	82
2	Actors	176	108	68	2	6	3	9	3	1	96	49	4	----
3	Architects	235	233	2	2	----	14	----	10	----	184	2	23	----
4	Artists and teachers of art	513	276	237	1	----	12	10	6	7	248	211	9	9
5	Chemists, assayers and metallurgists	130	128	2	1	----	3	1	2	----	119	1	3	----
6	Clergymen	3,052	3,020	32	----	----	1	----	4	----	2,588	29	427	3
7	Dentists	642	624	18	2	----	16	7	6	1	556	10	44	----
8	Designers, draughtsmen, engravers and inventors	271	265	6	3	----	33	----	14	1	203	5	12	----
9	Engineers, civil, mining, and surveyors	455	455	----	1	----	16	----	6	----	384	----	48	----
10	Engineers, mechanical and electrical	127	127	----	----	----	----	----	----	----	126	----	1	----
11	Electricians	670	665	5	3	----	60	----	21	----	578	4	3	1

and over engaged in each specified occupation and class of occupations, June 1, 1894.

Nationality.																				
United States.		British America.		England, Scotland and Wales.		Ireland.		Germany.		Holland.		Norway, Sweden and Denmark.		Poland.		Italy.		Other countries.		Line number.
Males.	Females.	Males.	Females.	Males.	Females.	Males.	Females.	Males.	Females.	Males.	Females.	Males.	Females.	Males.	Females.	Males.	Females.	Males.	Females.	
417,611	60,126	82,822	9,712	27,819	1,982	14896	1656	61,502	5518	5,728	289	17835	1,861	5,822	577	2000	31	27834	2387	
201,710	5,972	30,440	507	10,619	132	5,762	106	23,808	404	2,839	54	4,247	84	843	[illegible]	56	--	5,824	112	1
45	-----	3	-----	3	1	1	----	1	----	-----	---	-----	------	-----	---	----	--	-----	----	2
89	[illegible]	25	-----	8	-----	5	----	17	2	-----	---	3	1	-----	---	3	--	33	1	3
-------	4,257	------	347	------	84	-----	47	------	290	-----	35	-----	58	-----	7	----	--	-----	88	4
79	-----	11	-----	7	-----	2	----	4	----	-----	---	-----	------	-----	---	----	--	1	----	5
37,734	-----	4,317	-----	1,232	-----	561	----	3,440	----	539	---	737	------	103	---	6	--	1,165	----	[illegible]
27,465	1,321	2,461	81	188	13	71	[illegible]	889	49	158	12	178	19	49	1	1	--	272	10	7
125,591	352	22,487	74	8,650	32	4,978	51	18,525	59	1,855	6	3,159	5	668	---	27	--	3,951	10	8
8,309	7	869	1	117	-----	39	----	302	1	18	---	136	1	19	---	----	--	103	1	9
131	18	5	3	52	1	6	----	59	----	1	1	-----	------	-----	---	----	--	14	----	10
408	2	29	-----	29	-----	7	----	17	----	9	---	2	------	-----	---	----	--	10	1	11
113	3	8	-----	9	-----	3	----	62	2	43	---	-----	------	-----	1	----	--	39	----	12
1,299	3	164	1	272	1	76	----	457	1	213	---	27	------	[illegible]	---	19	--	219	1	13
7	-----	1	-----	1	-----	-----	----	[illegible]	----	-----	---	4	------	1	---	----	--	1	----	14
12	2	--	-----	2	-----	-----	----	------	----	2	---	-----	------	-----	---	----	--	-----	----	15
39	-----	3	-----	2	-----	1	----	4	----	-----	---	-----	------	-----	---	----	--	-----	----	16
358	1	57	-----	47	-----	12	----	26	----	1	---	1	------	-----	---	----	--	16	----	17
15,703	11,169	2,567	916	938	133	280	84	696	69	-----	---	166	22	24	27	32	--	560	77	1
82	50	1	7	12	8	4	1	3	1	-----	---	-----	------	-----	---	----	--	3	1	2
146	2	30	-----	20	-----	2	----	22	----	-----	---	2	------	-----	---	----	--	11	----	3
194	199	24	27	20	6	1	2	23	2	-----	---	3	------	-----	---	1	--	10	1	4
[illegible]	2	10	-----	10	-----	2	----	5	----	-----	---	2	------	-----	---	----	--	[illegible]	----	5
1,788	27	372	4	279	-----	65	----	212	1	-----	---	68	------	14	---	3	--	219	----	6
509	16	89	1	[illegible]	-----	[illegible]	----	11	1	-----	---	-----	------	-----	---	----	--	3	----	7
189	6	17	-----	28	-----	4	----	11	----	-----	---	4	------	-----	---	----	--	12	----	8
357	-----	38	-----	30	-----	[illegible]	----	12	----	-----	---	6	------	-----	---	1	--	2	----	9
100	-----	11	-----	[illegible]	-----	-----	----	3	----	-----	---	[illegible]	------	-----	---	----	--	3	----	10
512	5	97	-----	29	-----	6	----	12	----	-----	---	[illegible]	------	2	---	----	--	4	----	11

TABLE XLII.—CONTINUED.—*By sex, age and nationality, the number of persons*

Line number.	Occupations.	Aggregate number.			Age.									
					10 to 16.		16 to 20.		20.		21 to 60.		60 and over.	
		Totals.	Males.	Females.	Males.	Females.	Males.	Females.	Males.	Females.	Males.	Females.	Males.	Females.
	Professions.—*Con.*													
12	Horse trainers	428	428	-----	2	-----	13	-----	8	-----	386	-----	19	-----
13	Journalists	552	526	26	-----	-----	13	1	7	1	483	23	23	1
14	Lawyers and others in legal pursuits	2,271	2,256	15	-----	-----	27	2	15	-----	1,974	12	240	1
15	Musicians (professional) and teachers of music	2,030	794	1,236	3	10	43	186	25	85	693	946	30	9
16	Officers of the army and navy (U. S.)	36	36	-----	-----	-----	1	-----	-----	-----	28	-----	7	-----
17	Officials of government, civil officials of government (legal)	2,655	2,411	244	2	-----	35	24	22	11	2,025	206	327	3
18	Physicians and surgeons	3,466	3,336	130	-----	-----	3	-----	10	-----	2,877	119	446	11
19	Teachers	12,768	2,816	9,952	4	9	249	1,840	152	922	2,352	7,141	59	40
20	Telegraph and telephone operators	1,622	1,312	310	18	5	175	85	94	36	1,020	184	5	-----
21	Telegraph, telephone and electric light and power company employés (not operators)	468	446	22	34	6	49	1	14	-----	346	15	3	-----
22	Veterinary surgeons	440	440	-----	-----	-----	-----	-----	3	-----	366	-----	71	-----
23	Others in professional pursuits	456	264	192	-----	-----	10	13	8	11	225	164	21	4
1	Domestic and personal service	127,832	93,157	34,675	1,708	2,197	8,394	10,047	2,519	2,479	74,297	18,865	6,239	1,087
2	Barbers and hairdressers	3,329	3,223	106	23	-----	210	16	97	7	2,833	81	60	2
3	Billiard and bowling saloon keepers and employés	87	87	-----	-----	-----	4	-----	4	-----	77	-----	2	-----
4	Boarding and lodging-house keepers	998	302	696	-----	-----	-----	2	1	1	254	604	47	89
5	Clerks in government offices	519	396	123	1	1	36	16	18	9	334	95	7	2
6	Clerks in hotels and restaurants	680	672	8	-----	-----	88	8	35	-----	539	5	10	-----
7	Coachmen	623	623	-----	1	-----	23	-----	15	-----	566	-----	18	-----
8	Employés of charitable institutions	395	52	343	2	15	4	59	-----	15	44	241	2	13
9	Employés of government (not clerks)	2,103	1,871	232	5	2	55	36	29	17	1,667	173	115	4
10	Employés of hotels and restaurants (not clerks)	6,359	1,881	4,478	146	147	290	1,192	59	354	1,332	2,749	54	36
11	Housekeepers	271	-----	271	-----	-----	-----	5	-----	1	-----	113	-----	152
12	Hotel-keepers	1,797	1,718	79	1	2	2	-----	1	-----	1,500	69	214	8
13	Hunters, trappers, guides and scouts	132	132	-----	-----	-----	4	-----	1	-----	93	-----	34	-----
14	Janitors	736	716	20	-----	-----	19	2	2	-----	552	15	143	3
15	Laborers (not specified)	70,862	70,846	16	1,200	-----	7,035	-----	2,075	-----	55,473	14	5,063	2
16	Laborers, longshoremen and stevedores	139	139	-----	-----	-----	3	-----	-----	-----	130	-----	6	-----
17	Land-lookers	168	168	-----	-----	-----	3	-----	-----	-----	153	-----	12	-----

ten years old and over engaged in each specified occupation and class of occupations

Nationality.																				
United States.		British America.		England, Scotland and Wales.		Ireland.		Germany.		Holland.		Norway, Sweden and Denmark.		Poland.		Italy.		Other countries.		Line number.
Males.	Females.	Males.	Females.	Males.	Females.	Males.	Females.	Males.	Females.	Males.	Females.	Males.	Females.	Males.	Females.	Males.	Females.	Males.	Females.	
361	------	45	------	13	------	2	------	2	------	------	------	------	------	------	------	------	------	5	------	12
431	24	34	1	17	------	6	------	17	------	------	------	5	1	1	------	------	------	15	------	13
1,956	14	187	1	43	------	20	------	25	------	------	------	5	------	------	------	------	------	20	------	14
525	1,104	67	95	40	15	10	7	72	8	------	------	1	2	4	------	22	------	53	5	15
32	------	1	------	1	------	------	------	1	------	------	------	------	------	------	------	------	------	1	------	16
1,884	218	214	14	109	4	58	2	75	------	------	------	31	4	------	------	3	------	37	2	17
2,331	109	708	8	112	3	44	1	66	2	------	------	7	1	1	------	2	------	65	[illegible]	18
2,340	8,954	239	691	61	88	12	69	91	53	------	------	[illegible]	11	------	27	------	------	67	59	19
1,102	248	146	54	32	3	10	1	8	------	------	------	8	2	------	------	------	------	6	2	20
338	19	59	3	13	------	10	------	10	------	------	------	[illegible]	------	1	------	------	------	[illegible]	------	21
240	------	142	------	35	------	8	------	[illegible]	------	------	------	2	------	1	------	------	------	[illegible]	------	22
193	172	33	10	17	6	4	1	9	1	------	------	5	1	------	------	------	------	3	1	23
47,132	20,767	13,743	4,762	2,977	1,109	2,955	1,160	13,032	3,286	------	------	3,009	1,544	2,480	283	609	16	7,220	1,748	1
2,425	90	477	11	53	2	13	------	151	2	------	------	10	------	7	------	9	------	78	1	2
67	------	11	------	5	------	1	------	1	------	------	------	------	------	------	------	------	------	2	------	3
139	406	74	148	25	39	11	39	18	22	------	------	14	16	2	9	------	1	19	16	[illegible]
340	112	24	[illegible]	13	2	6	------	11	------	------	------	------	------	------	------	------	------	2	------	5
530	7	88	------	16	------	11	------	15	1	------	------	6	------	------	------	------	------	[illegible]	------	6
290	------	71	------	121	------	39	------	55	------	------	------	4	------	------	------	------	------	43	------	7
30	208	5	64	5	17	5	18	2	17	------	------	------	2	------	6	------	------	5	11	8
1,334	195	227	16	89	9	57	6	80	1	------	------	48	1	2	------	1	------	33	4	9
1,293	2,830	275	694	82	112	33	156	101	370	------	------	19	145	1	40	7	------	70	131	10
------	105	------	45	------	24	------	40	------	44	------	------	------	2	------	3	------	------	------	8	11
1,055	57	356	10	65	2	61	3	115	1	------	------	22	1	2	------	------	------	42	5	12
104	------	14	------	3	------	1	------	4	------	------	------	5	------	------	------	------	------	1	------	13
351	7	77	6	90	3	41	3	83	------	------	------	16	------	------	------	------	------	58	1	14
33,274	13	10,476	2	2,021	------	2,241	------	11,095	1	------	------	2,580	------	2,399	------	541	------	6,219	------	15
47	------	52	------	9	------	8	------	13	------	------	------	5	------	1	------	------	------	4	------	16
88	------	58	------	7	------	7	------	4	------	------	------	2	------	------	------	------	------	2	------	17

TABLE XLII.—CONTINUED.—*By sex, age and nationality, the number of persons*

Line number.	Occupations.	Aggregate number.			Age.									
					10 to 16.		16 to 20.		20		21 to 60.		60 and over.	
		Totals.	Males.	Females.	Males.	Females.	Males.	Females.	Males.	Females.	Males.	Females.	Males.	Females.
	Domestic and personal service.—*Con.*													
18	Launderers and laundresses	2,400	606	1,794	13	55	[illegible]	206	20	70	497	1,328	13	135
19	Messengers, and errand and office boys	397	397	----	231	----	150	----	8	----	8	----	----	----
20	Nurses and midwives	1,281	188	1,093	----	2	2	31	7	14	171	924	8	122
21	Restaurant keepers	458	440	18	----	----	3	----	4	1	395	17	38	----
22	Saloon keepers and bar-tenders	5,050	5,050	----	3	----	127	----	79	----	4,742	----	99	----
23	Servants	26,211	971	25,240	77	1,971	209	8,462	41	1,986	581	12,310	63	511
24	Sextons	150	150	----	----	----	----	----	1	----	105	----	44	----
25	Showmen, theatrical managers and employés of shows	125	110	15	1	----	8	1	1	1	93	13	7	----
26	Soldiers, sailors and marines (U. S. army and navy)	84	84	----	----	----	3	----	2	----	78	----	1	----
27	Undertakers	355	355	----	----	----	7	----	3	----	300	----	45	----
28	Watchmen, policemen and detectives	1,214	1,214	----	----	----	10	----	3	----	1,107	----	94	----
29	Others in domestic and personal service	909	766	143	4	2	36	16	13	3	673	114	40	8
1	Trade and transportation	104,104	94,448	9,656	875	188	6,658	1,998	2,537	750	79,092	6,634	5,286	86
2	Agents (claim, commission and collectors)	422	410	12	----	----	44	1	10	1	325	7	31	----
3	Agents (fire, life and co-operative insurance, etc.)	1,459	1,446	13	----	----	15	----	13	----	1,223	13	195	----
4	Agents (real estate)	994	988	6	----	----	2	----	----	----	858	6	128	----
5	Agents (not specified)	1,544	1,460	84	1	----	34	4	16	3	1,271	77	138	----
6	Bankers and brokers of money	618	610	8	----	----	----	----	1	1	491	6	118	1
7	Boarding and livery stable keepers	840	840	----	----	----	7	----	6	----	775	----	52	----
8	Bookkeepers and accountants	5,489	4,275	1,214	2	3	376	226	231	100	3,524	883	142	2
9	Canalmen	28	28	----	----	----	----	----	----	----	27	----	1	----
10	Clerks and bookkeepers in banks	690	664	26	3	----	83	5	56	2	517	19	5	----
11	Clerks and bookkeepers of express companies	342	332	10	----	----	18	2	7	----	286	8	21	----
12	Clerks and bookkeepers in insurance offices	97	82	15	1	----	18	----	4	6	56	9	3	----
13	Clerks and bookkeepers in railroad offices	2,673	2,603	70	7	----	246	9	88	3	2,149	58	113	----
14	Clerks in stores	20,346	16,121	4,225	639	152	3,437	1,090	1,007	367	10,807	2,605	231	11
15	Commercial travelers	3,136	3,129	7	1	----	21	----	19	----	2,956	7	132	----
16	Draymen, hackmen, teamsters and expressmen	11,235	11,235	----	107	----	883	----	336	----	9,361	----	548	----
17	Employés of insurance companies (not clerks)	273	273	----	----	----	----	----	----	----	99	----	174	----

ten years old and over engaged in each specified occupation and class of occupations.

Nationality.																				
United States.		British America.		England, Scotland and Wales.		Ireland.		Germany.		Holland.		Norway, Sweden and Denmark.		Poland.		Italy.		Other countries.		Line number.
Males.	Females.	Males.	Females.	Males.	Females.	Males.	Females.	Males.	Females.	Males.	Females.	Males.	Females.	Males.	Females.	Males.	Females.	Males.	Females.	
377	1,059	52	217	23	62	3	85	15	226	----	----	5	54	3	14	1	2	127	75	18
308	----	50	----	12	----	3	----	19	----	----	----	3	----	----	----	----	----	2	----	19
131	701	14	187	8	58	3	30	4	54	----	----	10	30	----	1	----	----	18	32	20
302	14	53	2	25	----	10	1	33	1	----	----	9	----	----	----	2	----	6	----	21
2,414	----	747	----	129	----	243	----	907	----	----	----	180	----	44	----	44	----	342	----	22
628	14,853	114	3,333	30	769	29	777	76	2,538	----	----	29	1,289	8	208	1	13	56	1,460	23
78	----	13	----	18	----	8	----	22	----	----	----	----	----	----	----	----	----	11	----	24
91	12	9	3	2	----	1	----	2	----	----	----	----	----	----	----	----	----	5	----	25
63	----	5	----	2	----	3	----	5	----	----	----	----	----	----	----	----	----	4	----	26
259	----	40	----	13	----	1	----	28	----	----	----	4	----	2	----	----	----	8	----	27
646	----	201	----	73	----	103	----	123	----	----	----	24	----	7	----	2	----	35	----	28
468	98	160	15	38	10	11	2	50	8	----	----	14	4	2	2	1	----	22	4	29
63,839	7,782	11,903	1,155	4,012	202	2,417	98	5,841	206	----	10	1,728	52	483	8	346	13	3,879	130	1
287	10	57	2	21	----	8	----	22	----	----	----	1	----	----	----	----	----	14	----	2
1,103	13	137	----	75	----	24	----	64	----	----	----	6	----	1	----	----	----	36	----	3
749	5	117	----	38	----	21	----	32	----	----	----	6	----	7	----	----	----	18	1	4
1,081	67	162	11	61	2	31	----	76	1	----	----	9	1	4	----	----	----	36	2	5
516	8	37	----	24	----	7	----	16	----	----	----	2	----	----	----	----	----	8	----	6
630	----	136	----	22	----	22	----	15	----	----	----	5	----	----	----	1	----	9	----	7
3,295	1,032	470	131	256	27	51	9	108	8	----	----	30	1	1	----	1	----	63	6	8
12	----	12	----	2	----	2	----	----	----	----	----	----	----	----	----	----	----	----	----	9
598	24	33	1	14	----	1	----	6	----	----	----	8	1	----	----	----	----	4	----	10
269	10	35	----	13	----	4	----	7	----	----	----	----	----	----	----	----	----	4	----	11
70	13	4	1	2	1	2	----	1	----	----	----	----	----	1	----	----	----	2	----	12
1,947	49	348	16	132	2	84	1	59	1	----	----	9	----	5	1	----	----	19	----	13
12,139	3,362	1,797	512	506	78	145	37	689	109	----	----	205	29	56	6	28	11	556	81	14
2,507	4	307	2	110	1	46	----	108	----	----	----	3	----	2	----	1	----	45	----	15
6,955	----	1,866	----	379	----	319	----	905	----	----	----	274	----	31	----	12	----	494	----	16
153	----	9	----	36	----	31	----	31	----	----	----	2	----	2	----	----	----	9	----	17

TABLE XLII.—CONTINUED.—*By sex, age and nationality the number of persons*

Line number.	Occupations.	Aggregate number.			Age.									
					10 to 16.		16 to 20.		20.		21 to 60.		60 and over.	
		Totals.	Males.	Females.	Males.	Females.	Males.	Females.	Males.	Females.	Males.	Females.	Males.	Females.
	Trade and transportation.—*Con.*													
18	Employés of steam railroad companies (not otherwise specified)	13,891	13,891	.....	13	....	432	.....	242	.....	12,804	.....	400	....
19	Foremen and overseers	359	356	3	.....	....	1	.....	.....	.....	341	3	14	....
20	Hucksters and peddlers	2,297	2,271	26	28	....	113	3	32	.....	1,823	21	275	2
21	Merchants and dealers in groceries (wholesale)	204	204	.....	.....	....	3	.....	1	.....	177	.....	23	....
22	Merchants and dealers (retail trade)	21,770	21,299	471	3	....	202	10	145	13	19,115	428	1,834	20
23	Milkmen and milkwomen	509	502	7	.....	....	21	1	7	1	407	5	67	....
24	Milliners	2,170	.....	2,170	....	29	.....	396	.....	126	.....	1,573	.....	46
25	Officials of banks, trust and insurance companies	428	423	5	.....	....	2	.....	5	.....	391	5	25	....
26	Officials of trade and transportation companies (including railroad, telegraph, telephone, express, street railway and steamboat companies)	554	530	24	1	....	5	2	5	2	474	20	45	....
27	Porters and laborers in stores and warehouses	462	459	3	5	....	30	2	4	.....	391	1	29	....
28	Sailors (including boatmen and women)	5,280	5,264	16	8	1	441	2	179	2	4,425	11	211	....
29	Stenographers and typewriters	1,712	510	1,202	2	3	103	240	46	123	355	835	4	1
30	Street railroad employés	1,271	1,271	.....	.....	....	26	.....	15	.....	1,214	.....	16	....
31	Toll-gate and bridge keepers	92	88	4	.....	....	2	.....	.....	.....	65	4	21	....
32	Traders and dealers in real estate	568	561	7	.....	....	2	.....	1	.....	456	6	102	1
33	Weighers, gaugers and measurers	384	384	.....	.....	....	4	.....	2	.....	372	.....	[illegible]	....
34	Wine and liquor dealers (wholesale)	51	51	.....	.....	....	.....	.....	.....	.....	46	.....	5	....
35	Others in trade and transportation	1,916	1,888	28	54	....	87	2	59	.....	1,511	24	177	2
1	Manufacturing, mechanical and mining industries	189,081	169,150	19,931	2,634	884	13,283	4,738	4,053	1,301	138,620	12,556	10,560	452
2	Agricultural implement makers (not specified)	236	236	.....	10	....	26	....	2	.....	181	.....	17	....
3	Apprentices to trades	1,294	1,109	185	226	56	759	111	76	10	48	8	.....	....
4	Bakers	1,764	1,656	108	15	2	162	31	38	7	1,366	57	75	11
5	Basketmakers	667	549	118	55	18	136	55	31	5	310	33	17	7
6	Blacksmiths	2,682	2,682	.....	3	....	79	.....	27	.....	2,287	.....	286	....

ten years old and over engaged in each specified occupation and class of occupations.

Nationality.																				
United States.		British America.		England, Scotland and Wales.		Ireland.		Germany.		Holland.		Norway, Sweden and Denmark.		Poland.		Italy.		Other countries.		Line number.
Males.	Females.	Males.	Females.	Males.	Females.	Males.	Females.	Males.	Females.	Males.	Females.	Males.	Females.	Males.	Females.	Males.	Females.	Males.	Females.	
8,167	-----	2,026	-----	652	-----	804	----	980	-----	-----	----	584	-----	121	---	78	---	479	----	18
207	2	57	-----	37	-----	24	----	19	1	-----	----	5	-----	1	---	---	---	6	----	19
955	11	183	5	90	1	73	----	304	2	-----	----	21	-----	50	---	48	---	547	7	20
136	-----	17	-----	8	-----	6	----	29	-----	-----	----	-----	-----	2	---	---	---	6	----	21
14,540	311	2,075	62	881	23	362	21	1,766	23	-----	----	250	13	156	1	138	2	1,131	15	22
234	1	44	-----	21	2	22	----	90	2	-----	----	11	-----	3	---	3	---	74	2	23
-----	1,791	-----	247	-----	45	-----	21	-----	40	-----	10	-----	6	-----	---	---	---	-----	10	24
351	5	30	-----	24	-----	5	----	5	-----	-----	----	-----	-----	-----	---	---	---	8	----	25
370	22	69	1	57	-----	14	----	10	1	-----	----	4	----	-----	---	--	--	6	----	26
222	2	65	1	25	----	16	----	77	-----	-----	----	13	-----	4	---	---	--	37	----	27
3,329	11	1,098	3	303	1	132	1	147	-----	-----	----	148	-----	11	---	--	---	96	----	28
415	1,007	63	152	21	17	3	8	5	12	-----	----	-----	1	-----	---	---	---	3	5	29
710	-----	287	-----	105	-----	77	----	49	-----	-----	----	23	-----	5	--	---	---	15	----	30
44	3	20	-----	7	1	8	----	7	-----	-----	----	1	-----	-----	--	--	---	1	----	31
417	7	60	-----	31	-----	12	----	24	-----	-----	----	1	-----	1	---	1	---	14	---	32
93	-----	73	-----	5	-----	15	----	32	-----	-----	----	92	-----	1	---	1	---	72	----	33
27	-----	3	-----	2	-----	-----	----	18	-----	-----	----	-----	-----	-----	---	---	---	1	----	34
1,311	12	206	8	52	1	46	----	140	1	-----	----	15	-----	18	---	34	---	66	1	35
89,227	14,436	24,169	2,372	9,273	406	3,482	208	18,125	1,553	2,889	225	8,685	159	1,992	250	957	2	10,351	320	1
169	-----	12	-----	7	-----	2	----	11	-----	-----	----	2	-----	-----	---	---	---	33	----	2
849	157	89	10	27	2	5	1	99	7	7	----	14	3	2	---	1	---	16	5	3
736	63	232	20	112	2	35	----	308	18	68	5	43	----	15	---	15	---	92	----	4
400	94	43	3	8	-----	3	----	33	5	2	----	8	2	-----	---	1	--	51	14	5
1,407	-----	594	-----	196	-----	65	----	207	----	-----	----	101	-----	3	---	1	---	108	----	6

TABLE XLII.—CONTINUED.—*By sex, age and nationality, the number of persons*

Line number.	Occupations.	Aggregate number.			Age.									
					10 to 16.		16 to 20.		20.		21 to 60.		60 and over.	
		Totals.	Males.	Females.	Males.	Females.	Males.	Females.	Males.	Females.	Males.	Females.	Males.	Females.
	Manufacturing, mechanical and mining industries—*Con.*													
7	Blacksmiths (horseshoers)	4,375	4,375	.....	6	....	124	.....	50	.....	3,804	.....	391	....
8	Bleachers, dyers and scourers	86	83	3	.....	....	2	1	2	.....	70	1	9	1
9	Blind, door and sash makers	428	428	.....	19	....	81	.....	16	.....	302	.....	10	....
10	Bookbinders	466	274	192	7	12	43	74	9	29	205	77	10	....
11	Boot and shoemakers and repairers	2,413	2,413	.....	5	....	53	.....	20	.....	1,766	.....	569	....
12	Boot and shoe factory operatives	605	390	215	18	13	82	79	15	15	267	103	8	5
13	Bottlers and mineral and soda-water makers	197	190	7	8	1	22	4	8	.....	146	2	6	....
14	Boxmakers (paper)	394	129	265	21	57	33	107	7	18	68	83	5	....
15	Boxmakers (wood)	623	601	22	79	1	177	8	34	2	304	11	7	....
16	Brass founders and workers	705	686	19	19	2	129	10	38	.....	487	7	13	....
17	Brewers and maltsters	619	618	1	3	....	15	.....	10	.....	566	1	24	....
18	Brick and tile makers	1,277	1,277	.....	28	....	125	.....	46	.....	1,033	.....	45	....
19	Broom and brush makers	409	330	79	30	10	54	53	7	5	214	11	25	....
20	Builders and contractors (not specified)	649	649	.....	.....	....	5	.....	1	.....	577	.....	66	....
21	Builders and contractors (houses)	391	391	.....	.....	....	1	.....	.....	.....	340	.....	50	....
22	Builders and contractors (paving and sewerage)	119	119	.....	.....	....	.....	.....	.....	.....	111	.....	8	....
23	Builders and contractors (bridges)	153	153	.....	.....	....	3	.....	.....	.....	143	.....	7	....
24	Builders and contractors (railroads)	14	14	.....	.....	....	.....	.....	.....	.....	13	.....	1	....
25	Butchers	3,767	3,767	.....	20	....	238	.....	93	.....	3,253	.....	163	....
26	Buttermakers	208	188	20	4	1	6	2	4	.....	168	15	6	2
27	Buttonmakers	247	66	181	5	39	19	109	5	13	36	20	1	....
28	Candle, soap and tallowmakers	85	79	6	5	....	16	1	1	1	49	1	8	....
29	Carmakers	184	184	.....	8	....	10	.....	2	.....	157	.....	12	....
30	Carpenters and joiners	19,656	19,656	.....	25	....	385	.....	171	.....	16,307	.....	2,768	....
31	Carpet sweeper factory operatives	63	56	7	2	....	13	2	.....	2	39	3	2	....
32	Carriage and wagon makers (not specified)	2,003	2,003	.....	32	....	156	.....	28	.....	1,494	.....	293	....
33	Casketmakers	230	213	17	4	2	25	5	8	.....	173	10	3	....
34	Charcoal and lime-burners	147	147	.....	.....	....	1	.....	1	.....	138	.....	7	....
35	Cheesemakers	147	145	2	.....	1	13	1	1	.....	126	.....	5	....
36	Chemical works employés	556	146	410	5	15	26	136	4	36	109	220	2	3
37	Clerks and bookkeepers in manufacturing establishments	409	369	40	3	....	51	8	14	8	294	24	7	....
38	Clock and watchmakers and repairers	300	299	1	4	....	25	1	13	.....	232	.....	25	....

ten years old and over engaged in each specified occupation and class of occupations.

Nationality.																				
United States.		British America.		England, Scotland and Wales.		Ireland.		Germany.		Holland.		Norway, Sweden and Denmark.		Poland.		Italy.		Other countries.		Line number.
Males.	Females.	Males.	Females.	Males.	Females.	Males.	Females.	Males.	Females.	Males.	Females.	Males.	Females.	Males.	Females.	Males.	Females.	Males.	Females.	
2,238	----	789	----	349	----	151	----	559	----	43	----	100	----	30	----	11	----	105	----	7
47	2	1	----	3	----	3	----	17	1	----	----	1	----	2	----	----	----	[illegible]	----	8
271	----	52	----	13	----	1	----	34	----	----	----	4	----	2	----	----	----	51	----	9
185	167	12	19	7	1	1	----	53	2	6	2	4	1	1	----	----	----	5	----	10
842	----	332	----	171	----	116	----	623	----	44	----	71	----	24	----	13	----	177	----	11
217	139	55	23	30	7	8	6	50	25	6	----	----	----	12	1	2	----	10	14	12
110	5	18	1	3	----	8	----	38	----	----	----	2	----	----	----	2	----	[illegible]	1	13
95	190	10	25	6	3	----	1	8	40	----	1	----	----	5	----	----	----	5	5	14
297	19	95	----	15	----	6	----	115	1	11	----	27	1	5	----	----	----	30	1	15
393	13	76	1	53	----	20	----	110	3	10	2	6	----	8	----	----	----	10	----	16
144	1	22	----	7	----	11	----	372	----	----	----	1	----	3	----	----	----	58	----	17
651	----	155	----	44	----	13	----	294	----	2	----	52	----	[illegible]	----	2	----	59	----	18
204	27	28	2	12	----	4	----	50	5	21	40	4	----	1	4	1	----	5	1	19
384	----	129	----	44	----	20	----	45	----	4	----	12	----	----	----	2	----	9	----	20
212	----	67	----	43	----	10	----	45	----	7	----	1	----	2	----	----	----	4	----	21
54	----	20	----	7	----	13	----	[illegible]	----	14	----	1	----	----	----	----	----	4	----	22
94	----	24	----	9	----	2	----	23	----	----	----	----	----	----	----	----	----	1	----	23
9	----	1	----	1	----	2	----	----	----	----	----	1	----	----	----	----	----	----	----	24
2,174	----	367	----	203	----	47	----	704	----	39	----	43	----	30	----	10	----	150	----	25
148	8	9	5	7	----	3	----	11	6	----	----	3	----	----	----	----	----	7	1	26
25	99	16	17	3	1	----	1	17	46	----	----	----	----	3	4	----	----	2	13	27
41	4	5	----	8	2	[illegible]	----	22	----	----	----	----	----	----	----	----	----	----	----	28
56	----	9	----	5	----	7	----	80	----	1	----	1	----	2	----	----	----	23	----	29
11,492	----	3,580	----	854	----	229	----	1,990	----	301	----	517	----	82	----	27	----	584	----	30
23	4	5	[illegible]	3	----	----	----	2	----	----	----	----	----	----	----	----	----	23	----	31
1,327	----	260	----	85	----	23	----	217	----	29	----	5	----	6	----	3	----	48	----	32
156	13	17	3	5	----	[illegible]	----	13	----	13	1	1	----	----	----	----	----	5	----	33
62	----	22	----	7	----	----	----	8	----	1	----	6	----	----	----	----	----	41	----	34
99	1	26	1	6	----	1	----	4	----	----	----	----	----	----	----	----	----	9	----	35
67	268	18	78	12	20	2	12	30	28	----	----	----	----	7	----	----	----	10	4	36
286	29	36	8	21	----	7	----	7	1	5	1	2	----	1	----	1	----	[illegible]	1	37
184	1	26	----	16	----	[illegible]	----	28	----	4	----	12	----	3	----	----	----	23	----	38

TABLE XLII.—CONTINUED.—*By sex, age and nationality, the number of persons*

Line number.	Occupations.	Aggregate number.			Age.									
					10 to 16.		16 to 20.		20.		21 to 60.		60 and over.	
		Totals.	Males.	Females.	Males.	Females.	Males.	Females.	Males.	Females.	Males.	Females.	Males.	Females.
	Manufacturing, mechanical and mining industries—*Con.*													
39	Confectioners	528	402	126	6	7	80	55	11	9	295	52	10	3
40	Coopers and cooperage establishment employés	2,084	2,080	4	103	----	180	1	37	----	1,468	3	292	----
41	Copper workers and coppersmiths	65	65	----	----	----	4	----	2	----	57	----	2	----
42	Corsetmakers	764	78	686	1	35	13	207	3	55	60	388	1	1
43	Distillery laborers	53	53	----	2	----	10	----	1	----	37	----	3	----
44	Dressmakers and seamstresses	11,717	47	11,670	2	119	7	1,740	----	658	37	8,909	1	244
45	Electroplaters	86	84	2	1	----	21	2	5	----	56	----	1	----
46	Electrotypers and stereotypers	34	34	----	1	----	1	----	5	----	27	----	----	----
47	Engineers and firemen (not locomotive)	6,037	6,037	----	8	----	135	----	73	----	5,532	----	289	----
48	Engravers	148	148	----	----	----	19	----	5	----	123	----	1	----
49	Filemakers, cutters and grinders	47	47	----	----	----	11	----	1	----	33	----	2	----
50	Fishermen, fish curers and packers	1,519	1,519	----	11	----	106	----	24	----	1,271	----	107	----
51	Foundrymen (not specified)	349	349	----	10	----	40	----	9	----	270	----	20	----
52	Furniture manufactory employés	6,122	6,057	65	253	17	827	22	190	5	4,524	21	263	----
53	Fur-workers	109	80	29	2	1	9	1	6	1	58	26	5	----
54	Gilders	53	44	9	----	----	2	1	2	----	39	8	1	----
55	Glass-blowers and glass-workers	159	159	----	8	----	30	----	5	----	113	----	2	----
56	Glove-makers	19	15	4	----	----	2	----	----	----	10	3	3	1
57	Gun and locksmiths and bell-hangers	149	149	----	1	----	6	----	1	----	102	----	39	----
58	Harness and saddlemakers and repairers	1,462	1,462	----	5	----	68	----	32	----	1,225	----	132	----
59	Hat and cap makers	103	55	48	----	1	8	18	4	4	41	25	2	----
60	Hemp and jute mill operatives	13	13	----	1	----	----	----	----	----	12	----	----	----
61	Hosiery and knitting mill operatives	149	8	141	----	12	----	48	----	16	7	63	1	2
62	Iron and steel workers	261	258	3	4	----	23	1	7	----	216	1	8	1
63	Laborers in manufactories (not specified)	9,450	9,193	257	175	28	1,038	122	281	17	7,364	90	335	----
64	Lace and embroidery makers	26	1	25	----	----	----	5	----	5	1	13	----	2
65	Lead and zinc workers (not specified)	3	2	1	----	----	----	1	----	----	2	----	----	----
66	Leather curriers, dressers, finishers and tanners	659	646	13	13	----	49	1	18	1	526	11	40	----
67	Lithographers	171	146	25	4	1	24	14	4	4	114	5	----	----
68	Lumbermen and raftsmen	11,488	11,488	----	48	----	637	----	304	----	10,233	----	266	----
69	Machinists	4,777	4,777	----	9	----	301	----	130	----	4,144	----	193	----
70	Manufacturers and officials of manufacturing companies	1,183	1,180	3	9	----	23	----	4	----	1,015	3	129	----

ten years old and over engaged in each specified occupation and class of occupations.

Nationality.																				
United States.		British America.		England, Scotland and Wales.		Ireland.		Germany.		Holland.		Norway, Sweden and Denmark.		Poland.		Italy.		Other countries.		Line number.
Males.	Females.	Males.	Females.	Males.	Females.	Males.	Females.	Males.	Females.	Males.	Females.	Males.	Females.	Males.	Females.	Males.	Females.	Males.	Females.	
260	95	41	16	12	[illegible]	4	----	49	6	10	2	7	1	----	1	8	---	11	2	39
1,403	3	218	----	33	----	53	----	203	1	59	----	33	----	19	---	---	---	59	----	40
22	----	8	----	10	----	6	----	15	----	----	----	1	----	----	---	---	---	3	----	41
64	545	6	56	3	31	1	5	3	26	----	16	----	2	----	1	---	---	1	4	42
15	----	33	----	3	----	1	----	----	----	----	----	----	----	----	---	---	---	1	----	43
34	8,950	5	1,595	----	233	2	137	[illegible]	378	----	79	----	111	----	19	---	---	3	168	44
64	2	10	----	3	----	3	----	2	----	2	----	----	----	----	---	---	---	----	----	45
21	----	4	----	2	----	----	----	2	----	----	----	1	----	----	---	---	---	4	----	46
3,691	----	921	----	530	----	196	----	383	----	18	----	143	----	23	---	5	---	127	----	47
92	----	20	----	10	----	----	----	25	----	----	----	----	----	----	---	---	---	1	----	48
29	----	6	----	7	----	1	----	4	----	----	----	----	----	----	---	---	---	----	----	49
[illegible]	----	258	----	25	----	30	----	68	----	----	----	114	----	----	---	2	---	126	----	50
194	----	24	----	17	----	[illegible]	----	62	----	4	----	5	----	20	---	---	---	14	----	51
2,903	25	331	1	145	----	55	----	825	17	1,134	9	189	----	127	9	1	---	347	4	52
34	20	2	2	3	1	1	1	[illegible]	5	----	----	----	----	1	---	---	---	13	----	53
21	[illegible]	6	1	4	----	2	----	[illegible]	2	----	----	----	----	----	---	---	---	2	----	54
83	----	13	----	5	----	3	----	19	----	----	----	14	----	----	---	---	---	22	----	55
12	4	2	----	----	----	----	----	----	----	----	----	----	----	----	---	---	---	1	----	56
84	----	2	----	1	----	1	----	47	----	1	----	2	----	1	---	---	---	10	----	57
935	----	227	----	74	----	18	----	139	----	8	----	8	----	2	---	3	---	48	----	58
31	35	3	2	10	1	----	----	3	3	----	5	----	---	2	1	---	---	6	1	59
5	----	4	----	2	----	----	----	1	----	----	----	----	----	1	---	---	---	----	----	60
4	84	----	9	----	1	----	1	1	44	----	----	1	----	----	---	---	1	2	1	61
143	3	27	----	26	----	11	----	42	----	----	----	1	----	2	---	---	---	6	----	62
4,165	212	1,871	12	253	4	248	----	650	6	54	20	669	----	289	---	54	---	940	3	63
1	16	----	2	----	4	----	1	----	1	----	----	----	----	----	---	---	---	----	1	64
2	----	----	1	----	----	----	----	----	----	----	----	----	----	----	---	---	---	----	----	65
289	13	51	----	15	----	26	----	105	----	2	----	23	----	7	---	2	---	126	----	66
95	23	8	1	8	----	5	----	25	1	2	----	----	----	----	---	---	---	3	----	67
4,858	----	3,218	----	267	----	204	----	486	----	63	----	1,014	----	71	---	18	---	1,289	----	68
2,914	----	546	----	527	----	73	----	474	----	41	----	86	----	22	---	4	---	90	----	69
906	3	103	----	58	----	[illegible]	----	63	----	4	----	16	----	2	---	2	---	17	----	70

TABLE XLII.—CONTINUED.—*By sex, age and nationality, the number of persons*

Line number.	Occupations.	Aggregate number.			Age.									
					10 to 16.		16 to 20.		20.		21 to 60.		60 and over.	
		Totals.	Males.	Females.	Males.	Females.	Males.	Females.	Males.	Females.	Males.	Females.	Males.	Females.
	Manufacturing, mechanical and mining industries.—*Con.*													
71	Marble and stone cutters	770	770	------	3	----	47	----	17	----	672	------	31	----
72	Masons (brick and stone)	5,186	5,186	------	1	----	117	----	62	----	4,399	------	607	----
73	Match factory employés	221	91	130	35	23	20	68	5	13	30	25	1	1
74	Meat and fruit packers, canners and preservers	89	75	14	3	1	4	8	1	1	65	4	2	----
75	Mechanics (not otherwise specified)	320	320	------	----	----	16	----	4	----	266	----	34	----
76	Metal workers (laborers)	37	37	------	2	----	6	----	1	----	28	------	----	----
77	Millers, flour and grist	1,803	1,803	------	3	----	54	----	21	----	1,541	------	184	----
78	Mill and factory laborers (not specified)	50	9	41	----	----	----	4	----	3	7	34	2	----
79	Millwrights	622	622	------	----	----	2	----	3	----	494	------	123	----
80	Miners in coal	244	244	------	1	----	20	----	6	----	199	------	14	----
81	Miners in copper	3,235	3,235	------	25	----	214	----	77	----	2,837	------	82	----
82	Miners in gold	1	1	------	----	----	----	----	----	----	1	------	----	----
83	Miners in iron	2,482	2,482	------	12	----	91	----	48	----	2,292	------	39	----
84	Miners (not specified)	4,615	4,615	------	4	----	137	----	93	----	4,301	------	80	----
85	Mining engineers	9	9	------	----	----	----	----	----	----	9	------	----	----
86	Mirror and picture-frame makers	102	102	------	12	----	24	----	4	----	61	------	1	----
87	Model and pattern-makers	463	463	------	2	----	33	----	18	----	371	------	39	----
88	Molders (metal)	2,199	2,199	------	13	----	157	----	59	----	1,897	------	73	----
89	Oil mill and refinery operatives	10	10	------	1	----	1	----	1	----	6	------	1	----
90	Organ makers	141	141	------	6	----	24	----	4	----	102	------	5	----
91	Painters, glaziers and varnishers	7,909	7,907	2	46	----	530	----	178	----	6,732	2	421	----
92	Paint makers	105	84	21	2	1	8	12	1	1	66	7	4	----
93	Painters (carriages and wagons)	522	522	------	3	----	45	----	31	----	424	------	19	----
94	Paper mill operatives (not specified)	788	622	166	14	10	67	67	23	4	498	81	20	4
95	Photographers	837	711	126	5	4	47	22	16	9	605	91	38	----
96	Pianoforte makers	102	99	3	5	----	8	1	1	----	83	2	2	----
97	Piano and organ tuners	89	89	------	----	----	4	----	----	----	78	------	7	----
98	Plasterers	786	786	------	2	----	25	----	7	----	700	------	52	----
99	Plumbers and gas and steam fitters	1,397	1,397	------	18	----	167	----	59	----	1,129	------	24	----
100	Potters	26	26	------	1	----	7	----	----	----	13	------	5	----
101	Powder and cartridge makers	41	39	2	----	----	3	1	2	1	32	------	2	----
102	Printers and pressmen	3,210	2,936	274	75	4	547	92	148	29	2,116	146	50	3
103	Publishers of books, maps, etc.	248	246	2	----	----	3	----	4	----	226	2	13	----
104	Pump makers	47	47	------	----	----	2	----	----	----	35	------	10	----
105	Quarrymen	220	220	------	1	----	12	----	5	----	198	------	4	----

ten years old and over engaged in each specified occupation and class of occupations.

Nationality.																				Line number.
United States.		British America.		England, Scotland and Wales.		Ireland.		Germany.		Holland.		Norway, Sweden and Denmark.		Poland.		Italy.		Other countries.		
Males.	Females.	Males.	Females.	Males.	Females.	Males.	Females.	Males.	Females.	Males.	Females.	Males.	Females.	Males.	Females.	Males.	Females.	Males.	Females.	
363	-----	91	-----	143	-----	18	-----	113	-----	4	-----	12	-----	1	-----	5	-----	20	-----	71
3,074	-----	541	-----	362	-----	172	-----	719	-----	54	-----	82	-----	18	-----	26	-----	138	-----	72
35	42	4	3	8	14	5	8	31	49	-----	-----	-----	1	8	13	-----	-----	-----	-----	73
52	9	9	2	-----	-----	6	-----	8	3	-----	-----	-----	-----	-----	-----	-----	-----	-----	-----	74
212	-----	42	-----	17	-----	5	-----	25	-----	3	-----	4	-----	-----	-----	5	-----	7	-----	75
25	-----	1	-----	1	-----	-----	-----	2	-----	-----	-----	2	-----	-----	-----	-----	-----	1	-----	76
1,313	-----	201	-----	97	-----	14	-----	111	-----	10	-----	10	-----	5	-----	-----	-----	42	-----	77
5	38	2	2	2	1	-----	-----	-----	-----	-----	-----	-----	-----	-----	-----	-----	-----	-----	-----	78
386	-----	144	-----	27	-----	1	-----	29	-----	1	-----	13	-----	1	-----	-----	-----	15	-----	79
86	-----	11	-----	119	-----	3	-----	11	-----	-----	-----	1	-----	5	-----	1	-----	7	-----	80
474	-----	67	-----	892	-----	179	-----	369	-----	-----	-----	323	-----	106	-----	111	-----	714	-----	81
1	-----	-----	-----	-----	-----	-----	-----	-----	-----	-----	-----	-----	-----	-----	-----	-----	-----	-----	-----	82
204	-----	132	-----	110	-----	128	-----	15	-----	-----	-----	1,037	-----	2	-----	53	-----	801	-----	83
326	-----	134	-----	973	-----	172	-----	516	-----	-----	-----	1,063	-----	64	-----	508	-----	859	-----	84
8	-----	-----	-----	-----	-----	-----	-----	1	-----	-----	-----	-----	-----	-----	-----	-----	-----	-----	-----	85
54	-----	5	-----	3	-----	-----	-----	32	-----	-----	-----	-----	-----	2	-----	-----	-----	6	-----	86
300	-----	55	-----	52	-----	9	-----	34	-----	3	-----	3	-----	1	-----	-----	-----	6	-----	87
1,241	-----	229	-----	119	-----	108	-----	342	-----	14	-----	21	-----	56	-----	2	-----	67	-----	88
5	-----	1	-----	1	-----	1	-----	2	-----	-----	-----	-----	-----	-----	-----	-----	-----	-----	-----	89
86	-----	12	-----	8	-----	1	-----	32	-----	-----	-----	-----	-----	-----	-----	-----	-----	2	-----	90
5,648	1	867	1	330	-----	80	-----	496	-----	175	-----	94	-----	23	-----	6	-----	188	-----	91
48	10	10	7	8	3	3	-----	13	1	-----	-----	-----	-----	-----	-----	-----	-----	1	-----	92
396	-----	54	-----	21	-----	1	-----	22	-----	11	-----	1	-----	2	-----	-----	-----	9	-----	93
421	124	31	6	29	4	19	3	81	9	24	18	2	-----	-----	1	3	-----	12	1	94
556	109	78	11	23	2	3	-----	28	2	2	-----	9	2	-----	-----	-----	-----	12	-----	95
66	3	7	-----	3	-----	-----	-----	12	-----	3	-----	3	-----	-----	-----	-----	-----	5	-----	96
74	-----	1	-----	4	-----	-----	-----	4	-----	-----	-----	-----	-----	-----	-----	-----	-----	3	-----	97
391	-----	108	-----	86	-----	29	-----	90	-----	30	-----	23	-----	4	-----	6	-----	19	-----	98
984	-----	153	-----	97	-----	26	-----	77	-----	17	-----	7	-----	5	-----	2	-----	29	-----	99
11	-----	3	-----	2	-----	-----	-----	9	-----	-----	-----	-----	-----	1	-----	-----	-----	-----	-----	100
16	2	6	-----	7	-----	1	-----	1	-----	-----	-----	7	-----	-----	-----	-----	-----	1	-----	101
2,230	242	301	24	129	1	33	-----	120	1	39	-----	27	5	6	-----	-----	-----	51	1	102
196	2	25	-----	8	-----	1	-----	6	-----	4	-----	1	-----	2	-----	-----	-----	3	-----	103
31	-----	7	-----	2	-----	-----	-----	5	-----	-----	-----	-----	-----	-----	-----	-----	-----	2	-----	104
83	-----	31	-----	20	-----	10	-----	22	-----	-----	-----	12	-----	4	-----	1	-----	37	-----	105

TABLE XLII.—CONCLUDED.—*By sex, age and nationality, the number of persons*

Line number.	Occupations.	Aggregate number.			Age.									
					10 to 16.		16 to 20.		20.		21 to 60.		60 and over.	
		Totals.	Males.	Females.	Males.	Females.	Males.	Females.	Males.	Females.	Males.	Females.	Males.	Females.
	Manufacturing, mechanical and mining industries.—*Con.*													
106	Quartz and stamp mill operatives and laborers	52	52	-----	1	-----	11	-----	4	-----	33	-----	3	-----
107	Rolling mill employés	90	90	-----	1	-----	3	-----	-----	-----	78	-----	8	-----
108	Roofers and slaters	161	161	-----	1	-----	8	-----	1	-----	139	-----	12	-----
109	Sail, awning and tent makers	78	68	10	3	-----	5	1	3	1	46	8	11	-----
110	Salt works employés	504	504	-----	4	-----	31	-----	6	-----	450	-----	13	-----
111	Saw and planing mill employés	15,094	15,094	-----	338	-----	1,426	-----	468	-----	12,476	-----	386	-----
112	Shingle and lath makers	2,393	2,393	-----	66	-----	238	-----	115	-----	1,941	-----	33	-----
113	Ship carpenters, calkers, riggers, and smiths	937	937	-----	4	-----	36	-----	18	-----	730	-----	149	-----
114	Silk mill operatives (not specified)	380	75	305	11	31	21	124	4	37	38	113	1	-----
115	Smelters (copper and iron)	203	203	-----	1	-----	2	-----	5	-----	187	-----	8	-----
116	Starch makers	657	657	-----	50	-----	113	-----	33	-----	445	-----	16	-----
117	Stave, hoop and heading makers	1,262	1,262	-----	75	-----	220	-----	54	-----	897	-----	16	-----
118	Steam boiler makers	760	760	-----	-----	-----	60	-----	19	-----	646	-----	35	-----
119	Stove, furnace and grate makers	1,395	1,395	-----	29	-----	134	-----	51	-----	1,169	-----	12	-----
120	Tailors and tailoresses	3,836	2,456	1,380	15	51	138	339	57	100	1,971	809	275	81
121	Tinners and tinware makers	1,530	1,530	-----	21	-----	162	-----	49	-----	1,219	-----	79	-----
122	Tobacco and cigar factory operatives	3,896	2,640	1,256	116	260	454	631	96	96	1,924	269	50	-----
123	Tool and cutlery makers (not specified)	20	20	-----	-----	-----	-----	-----	-----	-----	17	-----	3	-----
124	Trunk, valise, carpet-bag, leather case and pocket-book makers	153	139	14	5	3	31	8	9	-----	93	3	1	-----
125	Umbrella and parasol makers	56	20	36	2	2	5	13	-----	4	13	17	-----	-----
126	Upholsterers and trimmers	694	684	10	11	-----	101	2	25	1	524	7	23	-----
127	Weavers	584	248	336	2	-----	11	8	4	2	152	251	79	75
128	Well-borers	399	399	-----	2	-----	7	-----	1	-----	361	-----	28	-----
129	Wheel factory operatives	277	277	-----	13	-----	56	-----	8	-----	190	-----	10	-----
130	Wire workers (not specified)	181	155	26	17	1	32	9	2	5	104	11	-----	-----
131	Wood turners, carvers and woodenware makers	1,160	1,128	32	18	4	207	19	57	3	814	6	32	-----
132	Woodworkers (not specified)	178	178	-----	8	-----	36	-----	12	-----	120	-----	2	-----
133	Woolen mill operatives (not specified)	584	263	321	15	15	53	98	9	29	165	176	21	3
134	Others in manufacturing, mechanical and mining industries	4,286	3,871	415	165	23	471	171	97	36	2,972	183	166	2

ten years old and over engaged in each specified occupation and class of occupations.

Nationality.																				
United States.		British America.		England, Scotland and Wales.		Ireland.		Germany.		Holland.		Norway, Sweden and Denmark.		Poland.		Italy.		Other countries.		Line number.
Males.	Females.	Males.	Females.	Males.	Females.	Males.	Females.	Males.	Females.	Males.	Females.	Males.	Females.	Males.	Females.	Males.	Females.	Males.	Females.	
27	----	9	----	12	----	----	----	1	----	----	----	----	----	----	----	----	----	3	----	106
39	----	7	----	19	----	4	----	20	----	----	----	----	----	----	----	----	----	1	----	107
88	----	11	----	13	----	1	----	41	----	2	----	----	----	----	----	----	----	5	----	108
40	8	7	1	14	----	[illegible]	----	1	----	----	1	[illegible]	----	----	----	----	----	1	----	109
143	----	52	----	15	----	10	----	131	----	----	----	33	----	84	----	----	----	36	----	110
6,413	----	2,938	----	250	----	208	----	1,454	----	40	----	2,050	----	462	----	12	----	1,267	----	111
1,655	----	412	----	32	----	13	----	[illegible]	----	2	----	[illegible]	----	4	----	4	----	82	----	112
386	----	372	----	73	----	25	----	46	----	----	----	20	----	1	----	----	----	14	----	113
65	281	8	18	2	2	----	2	----	1	----	----	----	----	----	----	----	----	----	1	114
[illegible]	----	36	----	18	----	45	----	27	----	----	----	3	----	1	----	----	----	7	----	115
412	----	59	----	11	----	3	----	88	----	8	----	29	----	14	----	----	----	33	----	116
948	----	202	----	14	----	[illegible]	----	54	----	----	----	5	----	5	----	----	----	26	----	117
386	----	115	----	85	----	52	----	81	----	----	----	14	----	7	----	----	----	20	----	118
680	----	156	----	38	----	78	----	272	----	4	----	10	----	96	----	1	----	60	----	119
680	860	197	198	163	26	84	16	797	201	59	9	149	12	59	25	6	----	262	33	120
1,008	----	199	----	53	----	18	----	185	----	20	----	[illegible]	----	[illegible]	----	1	----	34	----	121
1,562	472	152	45	57	11	18	1	666	531	22	[illegible]	12	----	34	167	[illegible]	1	114	25	122
16	----	1	----	1	----	----	----	1	----	1	----	----	----	----	----	----	----	----	----	123
98	11	7	----	----	----	----	----	32	3	----	----	1	----	----	----	----	----	1	----	124
14	30	1	3	----	----	----	----	2	3	----	----	----	----	1	----	----	----	2	----	125
512	[illegible]	51	----	26	----	3	----	66	1	7	----	7	----	----	----	----	----	12	----	126
126	246	19	51	15	9	3	3	57	5	6	2	2	14	1	----	----	----	19	6	127
337	----	33	----	12	----	3	----	6	----	2	----	1	----	----	----	----	----	5	----	128
182	----	15	----	7	----	4	----	40	----	17	----	1	----	7	----	----	----	4	----	129
98	18	14	[illegible]	8	----	4	1	25	1	----	----	1	----	1	----	----	----	4	----	130
708	25	101	5	45	----	7	----	136	1	70	----	22	----	6	----	----	----	33	1	131
108	----	9	----	4	----	----	----	4	----	----	----	6	----	----	----	----	----	47	----	132
210	257	21	33	11	10	2	6	13	11	----	----	2	1	----	----	----	----	4	3	133
2,401	294	374	[illegible]	117	7	60	2	444	52	195	9	77	3	47	4	10	----	146	5	134

TABLE XLIII.—*Dwellings and families and persons*

State and counties.	Number of dwellings and persons to a dwelling.													
	Total dwellings.	1 person.	2 persons.	3 persons.	4 persons.	5 persons.	6 persons.	7 persons.	8 persons.	9 persons.	10 persons.	11 to 16 persons.	16 to 21 persons.	21 persons and over.
State	483,685	15,233	73,674	92,717	89,548	72,402	52,535	34,895	22,230	13,074	7,458	8,153	974	792
Alcona	1,107	62	138	173	179	150	125	119	69	41	29	20	1	1
Alger	254	19	37	41	28	29	30	15	17	10	10	12	2	4
Allegan	9,097	328	1,526	1,894	1,750	1,316	959	601	359	194	87	75	5	3
Alpena	3,528	115	414	578	610	510	431	341	225	139	77	69	12	7
Antrim	2,775	135	389	543	499	434	317	201	123	57	32	37	6	2
Arenac	1,422	64	179	227	211	235	179	115	109	44	27	29	1	2
Baraga	733	55	91	96	108	75	75	64	52	31	28	37	8	13
Barry	5,776	194	1,043	1,276	1,178	880	577	327	150	72	45	31	1	2
Bay	12,095	294	1,437	1,941	2,028	1,838	1,492	1,185	793	483	279	284	24	17
Benzie	1,706	74	238	312	292	267	217	116	66	53	20	39	5	7
Berrien	10,479	487	1,641	2,169	1,943	1,603	1,069	683	388	242	107	126	13	8
Branch	6,803	242	1,534	1,670	1,357	926	552	250	132	75	27	31	3	4
Calhoun	11,381	470	1,996	2,554	2,313	1,705	1,075	599	335	159	86	68	11	10
Cass	5,349	255	988	1,278	1,096	774	435	255	133	60	38	35	1	1
Charlevoix	2,417	120	359	439	426	364	283	170	131	61	38	19	2	5
Cheboygan	2,892	166	402	477	475	385	338	225	170	98	68	75	9	4
Chippewa	2,764	107	333	415	423	379	308	251	175	126	93	108	17	29
Clare	1,815	86	302	368	326	253	195	129	70	33	20	23	6	4
Clinton	6,360	217	1,163	1,467	1,267	910	565	327	214	130	56	40	1	3
Crawford	577	25	71	118	102	96	59	43	31	14	6	5	4	3
Delta	3,606	119	449	573	567	541	427	294	212	143	105	116	30	30
Dickinson	2,827	66	313	433	476	456	353	263	191	108	71	77	12	8
Eaton	8,334	357	1,742	1,915	1,696	1,130	713	393	210	88	47	38	2	3
Emmet	2,354	123	376	485	419	315	269	154	98	41	25	32	6	5
Genesee	9,666	376	1,794	2,097	1,864	1,403	939	584	282	159	77	74	6	11
Gladwin	1,074	63	139	193	201	166	114	94	49	18	19	12	5	1
Gogebic	2,493	48	216	355	421	387	326	240	167	120	64	107	27	15
Grand Traverse	3,573	90	547	705	649	546	404	275	150	102	46	46	9	4
Gratiot	6,801	245	1,130	1,472	1,352	1,010	738	382	244	115	54	53	1	5
Hillsdale	8,080	370	1,808	2,023	1,600	1,055	619	331	137	78	35	19	2	3
Houghton	8,094	205	829	1,158	1,221	1,157	1,013	820	637	421	272	318	28	15
Huron	6,156	224	655	906	911	893	771	626	456	318	205	180	9	2
Ingham	9,375	316	1,689	2,049	1,897	1,419	920	509	283	137	64	72	4	16
Ionia	8,150	278	1,467	1,766	1,627	1,229	816	469	222	129	64	62	8	13
Iosco	2,616	116	349	477	422	383	337	237	122	87	45	30	5	6
Iron	1,084	91	137	159	175	158	123	88	54	44	24	26	2	3
Isabella	4,581	192	575	868	829	692	540	343	261	124	74	71	5	7
Jackson	11,240	436	2,138	2,501	2,295	1,610	1,059	540	318	180	77	75	5	6
Kalamazoo	9,565	298	1,672	2,053	1,897	1,480	896	613	313	157	78	84	5	19
Kalkaska	1,220	49	170	252	251	179	124	75	47	33	13	17	3	7
Kent	26,236	566	3,966	5,065	5,064	3,998	2,880	1,937	1,175	718	387	398	44	38
Keweenaw	499	9	57	65	80	78	48	53	36	28	13	23	7	2
Lake	1,152	37	161	216	218	168	143	73	58	26	17	18	6	11
Lapeer	6,563	188	1,060	1,348	1,278	999	703	417	265	147	81	66	7	4
Leelanau	1,852	74	229	286	270	282	231	183	129	66	37	58	9	3
Lenawee	11,703	365	2,234	2,585	2,310	1,785	1,087	607	369	169	99	78	5	10
Livingston	4,883	163	873	1,032	980	745	485	285	171	77	38	30	3	1
Luce	434	11	46	90	74	55	49	39	21	14	10	15	5	5
Mackinac	1,498	98	211	226	249	216	160	115	102	35	31	45	4	6
Macomb	7,192	241	1,193	1,357	1,301	1,075	781	479	342	224	87	102	5	5

to a dwelling and to a family, in the State and counties.

Number of families and persons to a family.													
Total families.	1 person.	2 persons.	3 persons.	4 persons.	5 persons.	6 persons.	7 persons.	8 persons.	9 persons.	10 persons.	11 to 16 persons.	16 to 21 persons.	21 persons and over.
506,779	17,079	86,952	102,766	94,416	73,875	51,915	33,723	20,879	11,831	6,392	5,739	564	648
1,130	65	155	184	179	151	125	115	65	42	29	18	1	1
259	21	38	41	29	31	30	15	18	10	16	10	2	4
9,385	382	1,732	2,015	1,781	1,295	925	584	344	179	81	61	3	[illegible]
3,655	134	462	533	637	524	441	331	223	138	70	50	5	7
2,833	142	418	579	511	434	316	189	120	53	31	32	6	2
1,451	67	199	234	217	241	177	113	107	42	26	25	1	2
815	63	124	128	131	84	77	57	57	32	21	24	5	12
5,980	223	1,215	1,341	1,206	873	554	305	135	61	38	27	------	2
12,703	371	1,760	2,200	2,139	1,882	1,490	1,166	757	448	248	215	15	12
1,775	77	276	345	312	272	218	111	60	43	16	34	4	7
10,974	576	1,916	2,358	2,067	1,624	1,034	642	357	205	96	83	8	8
7,097	303	1,777	1,798	1,368	871	515	228	115	67	26	22	3	4
11,925	598	2,344	2,805	2,388	1,666	1,004	540	306	134	68	52	10	10
5,446	284	1,058	1,312	1,095	763	427	251	132	58	35	29	1	1
2,471	131	393	464	432	365	281	163	126	58	34	17	3	4
2,918	172	411	484	477	391	341	227	171	96	66	71	7	4
2,845	115	371	448	439	388	310	247	172	128	84	100	16	27
1,823	88	308	373	324	251	195	129	70	33	20	22	6	4
6,482	236	1,255	1,526	1,283	894	547	318	203	126	53	37	1	[illegible]
577	25	71	118	102	96	59	43	31	14	6	5	4	3
3,626	123	457	585	573	541	425	292	210	140	105	115	30	30
2,894	70	347	465	489	471	358	255	182	102	64	72	11	8
8,487	392	1,864	1,984	1,706	1,101	689	378	199	88	45	36	2	3
2,476	143	446	530	450	315	254	151	94	41	18	25	6	3
10,062	391	2,101	2,294	1,928	1,378	902	539	259	139	62	55	5	9
1,089	65	149	195	204	169	115	92	47	18	19	11	4	1
2,687	51	279	450	499	431	321	248	140	98	59	77	21	13
3,674	92	604	754	677	546	402	274	144	91	45	36	5	4
6,963	252	1,241	1,550	1,401	1,010	715	363	228	104	49	44	1	5
8,216	405	1,938	2,064	1,579	1,042	608	317	134	75	33	16	2	3
8,120	207	841	1,167	1,227	1,166	1,015	817	634	420	267	317	27	15
6,326	236	761	965	957	895	777	618	438	315	196	160	7	1
9,801	349	1,987	2,248	1,974	1,407	871	475	252	122	53	49	1	13
8,473	292	1,732	1,928	1,666	1,204	775	436	203	110	56	52	8	11
2,616	116	349	477	422	383	337	237	122	87	45	30	5	[illegible]
1,084	91	137	159	175	158	123	88	54	44	24	26	2	3
4,779	198	705	960	870	707	527	330	239	108	70	55	3	7
11,357	443	2,226	2,556	2,302	1,612	1,054	532	314	171	70	66	5	6
10,035	304	2,023	2,302	1,973	1,470	852	556	277	134	68	56	4	16
1,228	49	174	255	256	179	125	73	47	32	11	17	3	7
28,065	592	5,016	5,995	5,509	4,178	2,774	1,801	1,032	580	308	236	16	28
507	9	58	68	80	81	50	53	36	28	14	23	7	------
1,191	37	181	231	227	169	140	75	58	26	19	12	5	11
6,796	188	1,235	1,470	1,318	1,001	676	392	248	139	71	49	5	4
1,906	74	259	310	276	293	234	182	126	63	34	46	7	2
12,238	367	2,700	2,867	2,380	1,740	1,004	546	330	152	83	54	5	10
5,095	163	1,041	1,141	1,019	738	468	253	150	66	30	24	1	1
457	11	59	101	78	56	48	37	26	12	10	9	6	4
1,512	98	220	236	250	216	159	114	100	36	29	44	4	6
7,425	241	1,381	1,465	1,338	1,076	750	463	322	212	77	92	3	5

TABLE XLIII.—CONTINUED.—*Dwellings and*

Counties.	Number of dwellings and persons to a dwelling.													
	Total dwellings.	1 person.	2 persons.	3 persons.	4 persons.	5 persons.	6 persons.	7 persons.	8 persons.	9 persons.	10 persons.	11 to 16 persons.	16 to 21 persons.	21 persons and over.
Manistee	4,811	86	504	678	770	698	701	468	348	227	142	152	21	16
Manitou	179	3	21	32	36	22	13	19	10	12	5	0	------	------
Marquette	6,378	79	538	855	941	915	799	708	476	334	254	387	56	36
Mason	3,757	118	445	656	678	565	469	331	217	119	69	77	8	5
Mecosta	4,515	116	682	869	878	664	499	338	204	115	71	64	11	4
Menominee	3,926	108	370	480	538	553	502	411	287	208	136	251	47	35
Midland	2,857	100	397	534	520	417	346	235	154	75	45	25	5	4
Missaukee	1,330	32	154	231	212	231	164	113	68	55	24	33	4	9
Monroe	7,046	168	993	1,309	1,341	1,073	808	544	378	208	106	110	4	4
Montcalm	7,949	189	1,395	1,625	1,590	1,224	832	520	292	159	65	51	3	4
Montmorency	449	11	58	77	59	66	55	33	31	19	14	18	4	4
Muskegon	7,972	124	1,150	1,434	1,526	1,291	952	640	394	231	122	98	4	6
Newaygo	4,144	83	633	774	813	650	442	330	202	95	57	51	6	8
Oakland	9,926	197	1,844	2,210	2,050	1,461	982	551	312	157	78	74	4	6
Oceana	3,667	105	534	721	716	532	423	294	158	90	50	39	2	3
Ogemaw	1,169	29	161	210	207	179	124	102	59	46	25	24	2	1
Ontonagon	1,185	24	167	218	178	156	128	93	70	34	36	45	17	19
Osceola	3,455	94	465	623	610	537	384	306	214	102	54	53	12	1
Oscoda	381	19	52	84	80	52	38	31	9	5	3	2	1	5
Otsego	1,000	43	161	173	173	139	122	83	43	22	17	16	4	4
Ottawa	7,990	184	1,095	1,371	1,434	1,164	922	669	473	304	194	164	8	8
Presque Isle	997	35	109	128	104	145	117	109	82	58	42	55	5	8
Roscommon	320	13	45	52	61	43	48	16	10	10	4	12	3	3
Saginaw	17,534	551	2,469	3,267	3,205	2,796	1,996	1,344	827	499	274	249	33	24
Sanilac	6,958	221	888	1,095	1,194	1,134	821	620	452	256	158	110	7	2
Schoolcraft	1,263	68	131	198	200	175	141	107	69	63	31	42	14	24
Shiawassee	7,941	240	1,470	1,767	1,587	1,257	725	392	256	120	55	62	5	5
St. Clair	11,679	320	1,694	2,112	2,184	1,845	1,358	864	589	336	195	156	19	7
St. Joseph	6,288	252	1,235	1,478	1,266	879	537	302	174	76	55	25	5	4
Tuscola	7,896	300	1,231	1,657	1,491	1,215	799	503	340	184	96	76	3	1
Van Buren	7,737	341	1,441	1,784	1,580	1,112	678	380	215	104	53	42	2	5
Washtenaw	10,074	441	1,723	1,970	1,956	1,470	1,029	619	398	228	117	112	5	6
Wayne	55,607	1,082	6,487	8,722	9,546	8,533	6,904	5,056	3,424	2,227	1,340	1,924	243	119
Wexford	3,074	128	426	577	619	470	328	230	132	68	39	42	6	9

families and persons to a dwelling and to a family.

Number of families and persons to a family.

Total families.	1 person.	2 persons.	3 persons.	4 persons.	5 persons.	6 persons.	7 persons.	8 persons.	9 persons.	10 persons.	11 to 16 persons.	16 to 21 persons.	21 persons and over.
5,173	86	640	859	874	784	707	478	314	193	112	103	9	14
183	3	23	34	36	25	13	18	9	12	4	6		
7,224	79	811	1,195	1,216	1,109	873	725	464	311	195	213	14	19
3,928	118	517	743	732	594	472	328	202	103	56	55	4	4
4,627	116	745	928	898	674	502	333	201	103	68	48	7	4
4,369	108	534	645	678	637	534	420	284	201	115	163	26	24
2,943	100	452	578	542	427	325	234	146	70	41	22	4	2
1,372	32	173	250	224	236	171	111	64	52	21	26	3	9
7,235	168	1,127	1,402	1,382	1,071	804	533	356	196	98	91	3	4
8,124	189	1,528	1,721	1,614	1,214	818	508	281	145	58	43	3	2
470	11	67	93	61	66	55	36	28	17	13	16	3	4
8,168	124	1,275	1,530	1,589	1,295	945	619	372	219	111	79	4	[illegible]
4,262	83	703	828	838	664	438	325	191	87	52	43	5	5
10,244	199	2,113	2,374	2,102	1,434	946	510	284	144	66	62	4	6
3,790	106	611	790	742	539	416	284	148	77	47	25	2	3
1,196	29	174	221	213	182	125	107	58	44	22	19	1	1
1,199	24	173	224	182	159	128	93	70	32	35	43	17	19
3,563	94	540	672	633	537	378	305	207	95	47	48	6	1
388	19	58	89	81	51	34	31	10	5	2	2	1	5
1,029	43	176	189	182	141	118	79	43	24	16	11	3	4
8,266	185	1,271	1,489	1,496	1,188	914	644	453	294	184	140	4	4
1,035	35	130	149	115	146	111	106	86	57	40	47	5	8
336	13	58	57	61	45	48	17	10	9	3	9	3	3
18,019	673	2,794	3,440	3,249	2,790	1,961	1,295	789	483	266	227	28	24
7,135	221	1,000	1,171	1,242	1,140	826	619	424	247	149	92	2	2
1,330	[illegible]	155	226	220	192	142	103	61	60	28	44	11	19
8,175	240	1,667	1,886	1,614	1,242	712	359	239	109	46	53	4	4
11,973	359	1,906	2,248	2,194	1,835	1,346	846	576	321	180	139	17	[illegible]
6,502	253	1,440	1,581	1,276	855	515	280	164	64	45	21	4	4
8,069	300	1,374	1,752	1,518	1,195	778	482	329	178	94	65	[illegible]	1
7,949	391	1,610	1,857	1,589	1,094	657	361	204	95	49	35	2	5
10,422	526	1,962	2,111	1,967	1,450	1,016	584	382	214	107	93	4	[illegible]
63,171	1,815	9,859	11,651	11,510	9,563	7,147	4,965	3,090	1,785	902	781	40	63
3,181	146	492	625	626	472	326	224	126	65	28	37	[illegible]	8

TABLE XLIII.—CONTINUED.—*Dwellings and families.*

State and counties.	Number of dwellings and persons to a dwelling.											Number of families and persons to a family.										
	11 persons.	12 persons.	13 persons.	14 persons.	15 persons.	16 persons.	17 persons.	18 persons.	19 persons.	20 persons.	21 persons and over.	11 persons.	12 persons.	13 persons.	14 persons.	15 persons.	16 persons.	17 persons.	18 persons.	19 persons.	20 persons.	21 persons and over.
State	3,861	2,081	1,108	686	417	308	230	174	143	119	792	3,007	1,460	672	389	211	158	135	109	79	83	648
Alcona	6	8	4	2					1		1	5	8	3	2					1		1
Alger	4	3	4	1				1	1		4	4	3	2	1			1	1			4
Allegan	41	18	7	4	5	1		1	2	1	3	35	16	3	3	4	1		1	1		3
Alpena	40	13	9	0	1	4		5	3		7	31	10	5	4		1		4			7
Antrim	16	11	3	4	3	3	1	1	1		2	14	9	3	4	2	3	1	1	1		2
Arenac	18	2	7	2				1			2	16	2	5	2				1			2
Baraga	14	11	4	4	4	2	3	1	2		13	13	7	2	1	1	2	1		2		12
Barry	16	9	3	1	2	1					2	13	9	3	1	1						2
Bay	144	71	38	24	7	11	6	2	3	2	17	121	53	21	14	6	5	4	1	2	3	12
Benzie	17	10	3	6	3		3	1	1		7	14	8	3	6	3		3	1			7
Berrien	62	33	14	10	7		6	2	4	1	8	46	17	12	6	2		2	2	3	1	8
Branch	18	7	3	2	1	1	1	1			4	13	5	2	1	1	1	1	1			4
Calhoun	40	19	5	3	1	3	3	2	3		10	32	12	4	3	1	4	3	1	2		10
Cass	17	12	5		1			1			1	15	10	4					1			1
Charlevoix	12	4	3			2					5	11	3	3			2				1	4
Cheboygan	41	15	10	8	1	2	4	2	1		4	39	15	10	6	1	1	4	2			4
Chippewa	46	24	14	14	10	5	4	4			29	41	23	14	14	8	5	3	5	3		27
Clare	8	5	6	4		2	1		1	2	4	7	5	6	4		2	1		1	2	4
Clinton	17	15	5	2	1					1	3	18	13	3	2	1					1	3
Crawford	3	1		1			2	1		1	3	3	1		1			2	1		1	3
Delta	51	30	13	12	10	9	11	4	2	4	30	50	30	13	12	10	9	11	4	2	4	30
Dickinson	33	27	6	8	3	4	3	2	2	1	8	31	24	5	9	3	3	3	2	2	1	8
Eaton	20	0	4	2	3		1	1			3	20	7	4	2	3		1	1			3
Emmet	18	8	9	1	2	3	2	1			5	14	5	4	1	1	2	2	2			3
Genesee	40	24	4	3	3	4		2			11	31	17	3	2	2	3		2			9
Gladwin	5	3	2	2		1	3		1		1	5	3	2	1		1	2		1		1
Gogebic	44	24	19	11	9	6	9	7	1	4	15	31	14	16	8	8	6	5	6		4	13
G'd Traverse	19	12	7	6	2	1	2	2	3	1	4	17	9	5	4	1	1		2	1	1	4
Gratiot	32	11	7	3		1					5	30	8	3	3		1					5
Hillsdale	9	6	2	2					1	1	3	7	5	2	2					1	1	3
Houghton	147	92	47	17	15	11	5	2	8	2	15	146	91	48	17	15	11	5	2	8	1	15
Huron	99	52	21	6	2	1	3	2	1	2	2	89	49	18	3	1	1	2	2	1	1	1
Ingham	34	20	8	4	6	3			1		16	28	9	7	2	3	1					13
Ionia	32	15	8	2	5	4			2	2	13	26	14	8	1	3	3			2	3	11
Iosco	17	7	2	2	2	1	3	1			6	17	7	2	2	2	1	3	1			6
Iron	11	4	3	6	2	1			1		3	11	4	3	6	2	1			1		3
Isabella	43	12	9	3	4	1			2	2	7	37	12	4	1	1	1			1	1	7
Jackson	36	19	13	4	3	1	1	1	1	1	6	32	17	12	3	2	1	1	1	1	1	6
Kalamazoo	50	20	5	4	5			2	2	1	19	38	12	4	2				2	1	1	16
Kalkaska	10	2	2	1	2		1		1	1	7	9	3	2	1	2		1		1	1	7
Kent	202	104	45	25	22	20	6	3	8	7	38	139	55	19	15	8	8	2	2	3	1	28
Keweenaw	10	6	3	3	1	3	2			2	2	10	6	3	3	1	3	2			2	
Lake	4	4	2	4	4	1	2	1	1	1	11	4	1	2	2	3		2	1	1	1	11
Lapeer	32	18	10	3	3	4	1	1		1	4	23	17	7	1	1	3		1		1	4
Leelanau	24	16	7	5	1	3	2	2	1	1	3	21	15	6	4		1	2	3		1	2
Lenawee	44	22	9	3		1	1		1	2	10	33	12	7	2		1	1		1	2	10
Livingston	14	5	8	2	1	1		1		1	1	11	4	7	1	1			1			1
Luce	6	2	2	1	4	2	1	1		1	5	4	1	2		2	2	1	1		2	4
Mackinac	26	7	7	4	1	1	1		1	1	6	26	6	7	4	1	1	1		1	1	6
Macomb	55	23	13	0	2	4	1				5	53	21	12	6		2	1				5
Manistee	68	32	23	15	14	6	5	5	2	3	16	53	23	14	6	7	1	3	3	1	1	14
Manitou	1	2	3									1	2	3								
Marquette	159	104	60	33	31	22	14	8	7	5	36	97	61	24	20	11	4	4	2	3	1	19
Mason	35	23	6	7	6	3		1	1	3	5	28	16	4	4	3	2			1	1	4
Mecosta	32	15	13	3	1	4	3	1	1	2	4	22	12	10	3	1	2	2	1	1	1	4

TABLE XLIII.—CONCLUDED.—*Dwellings and families.*

Counties.	Number of dwellings and persons to a dwelling.											Number of families and persons to a family.										
	11 persons.	12 persons.	13 persons.	14 persons.	15 persons.	16 persons.	17 persons.	18 persons.	19 persons.	20 persons.	21 persons and over.	11 persons.	12 persons.	13 persons.	14 persons.	15 persons.	16 persons.	17 persons.	18 persons.	19 persons.	20 persons.	21 persons and over.
Menominee	86	67	43	31	24	18	8	8	8	5	35	66	47	20	19	11	7	7	6	3	8	24
Midland	11	11		1	2	1	2		1	1	4	10	8		1	3	1	2			1	2
Missaukee	18	6	2	3	4	1	2	1			9	15	6	1	2	2	1	2				9
Monroe	63	25	14	7	1			1	2	1	4	55	18	12	6				1	1	1	4
Montcalm	31	12	4	2	2		1	2			4	29	10	2	1	1		1	2			2
Montmorency	7	8	2	1		1	1	1		1	4	7	8		1		1		1		1	4
Muskegon	52	29	12	3	2	2	1	1			6	43	24	9	2	1	2	1	1			6
Newaygo	22	12	8	5	4	4	1			1	8	21	10	5	4	3	4				1	5
Oakland	44	16	11	2	1	1	1		1	1	6	38	13	8	2	1	1	1		1	1	6
Oceana	25	8	6					1	1		3	16	6	3					1	1		3
Ogemaw	14	4	4	2				1	1		1	14	2	2	1				1			1
Ontonagon	12	10	10	6	7	4	6	3	1	3	19	11	10	9	6	7	4	6	3	1	3	19
Osceola	34	11	3	3	2	8	1	2	1		1	31	10	4	2	1	2	1	2	1		1
Oscoda		2				1					5		2				1					5
Otsego	6	5	1	1	3	1	1	2			4	4	4		1	2	1	1	1			4
Ottawa	87	31	28	15	8		2	2	1	3	8	82	27	20	10	1			4			4
Presque Isle	28	12	8	6	1	2	1	1	1		8	25	11	7	3	1	2	1	1	1		8
Roscommon	5		2	3	2	1			2		3	4		2	1	2	1			2		3
Saginaw	135	56	29	21	8	6	10	7	1	9	24	127	51	23	18	8	5	8	6		9	24
Sanilac	58	39	7	3	3	2	2	1	2		2	49	35	5	1	2		1		1		2
Schoolcraft	14	14	9	2	3	4	2	3	3	2	24	12	14	9	1	5	4	2		2	3	19
Shiawassee	30	20	5	3	4	2		1		2	5	28	15	3	3	4	2		1		1	4
St. Clair	77	42	23	9	5	4	4	4	3	4	7	71	40	20	6	2	2	4	4	5	2	6
St. Joseph	10	10	1	2	2	2	2		1		4	8	9	1	2	1	2	1		1		4
Tuscola	39	18	10	5	4	1	1		1		1	36	17	9	1	2	1	1		1		1
Van Buren	22	11	2	5	2			1	1		5	20	8	1	4	2			1	1		5
Washtenaw	55	27	15	8	7	2	2			1	6	48	22	13	6	4	2	1			1	6
Wayne	815	492	297	218	102	73	61	54	32	23	119	433	203	82	49	14	7	10	8	5	10	63
Wexford	19	12	3	5	3	3	1			2	8	19	9	2	5	2	2	1		1	2	8

TABLE XLIV.—*Dwellings and families and persons*

Incorporated cities.	Number of dwellings and persons to a dwelling.													
	Total dwellings.	1 person.	2 persons.	3 persons.	4 persons.	5 persons.	6 persons.	7 persons.	8 persons.	9 persons.	10 persons.	11 to 16 persons.	16 to 21 persons.	21 persons and over.
All cities	168,118	4,076	23,698	30,644	30,718	25,351	19,063	12,909	8,425	5,125	3,046	4,022	607	434
Adrian	2,334	98	487	491	426	362	209	127	67	27	20	14	2	4
Albion	1,144	39	191	277	220	143	109	79	44	23	7	9	3	-----
Alpena	2,441	56	313	420	453	363	270	225	149	78	47	48	12	7
Ann Arbor	2,588	101	458	524	499	392	260	146	102	44	28	29	2	3
Au Sable	540	14	58	103	88	86	63	54	26	24	16	7	1	-----
Battle Creek	3,622	146	626	823	751	580	321	168	102	44	30	21	3	7
Bay City	5,887	133	704	908	1,040	859	762	557	384	239	135	139	15	12
Belding	668	21	115	144	140	84	69	36	24	7	7	14	1	6
Benton Harbor	1,245	38	196	282	272	185	124	64	37	20	8	14	3	2
Bessemer	449	1	41	73	69	69	65	40	37	23	13	13	3	2
Big Rapids	1,156	22	176	242	239	174	130	75	40	21	18	15	3	1
Cadillac	1,105	37	153	234	222	162	110	72	44	27	20	14	1	6
Charlotte	1,186	90	260	293	240	134	85	39	20	10	8	5	1	1
Cheboygan	1,421	47	203	254	229	190	177	114	86	51	26	34	7	3
Clare	341	18	67	77	63	48	30	18	7	4	2	5	1	1
Coldwater	1,394	58	314	358	274	180	109	42	29	12	9	5	2	2
Corunna	368	14	65	79	79	53	33	18	15	3	5	1	2	1
Detroit	44,222	735	4,840	6,697	7,528	6,865	5,581	4,136	2,790	1,855	1,115	1,737	233	110
Dowagiac	934	41	187	236	205	127	69	43	13	6	3	4	-----	-----
Eaton Rapids	607	35	163	146	112	78	31	24	8	4	2	4	-----	-----
Escanaba	1,556	24	184	245	258	250	199	140	93	65	41	45	4	8
Flint	2,517	113	546	589	443	346	218	135	54	31	19	10	4	9
Gladstone	418	4	72	87	67	55	48	20	18	12	12	11	7	5
Gladwin	198	10	25	50	38	25	16	12	11	1	4	5	1	-----
Grand Haven	1,079	48	134	180	195	153	129	78	73	40	24	23	-----	2
Grand Ledge	611	35	134	171	115	81	38	17	11	2	-----	7	-----	-----
Grand Rapids	16,599	240	2,312	3,185	3,237	2,511	1,909	1,288	793	507	248	294	40	35
Greenville	781	20	179	175	155	106	64	37	21	11	3	9	1	-----
Harrison	182	8	36	48	35	21	13	8	5	2	2	2	1	1
Hastings	749	27	154	166	149	102	70	44	18	8	7	3	-----	1
Hillsdale	1,068	48	244	256	192	143	100	33	24	15	7	3	1	2
Holland	1,184	13	139	202	182	185	134	106	81	49	46	40	4	3
Hudson	620	37	147	140	117	81	50	19	14	6	4	3	1	1
Ionia	1,169	48	213	256	213	157	124	71	35	20	11	13	6	2
Iron Mountain	1,547	33	174	254	281	267	201	141	84	46	30	32	3	1
Ironwood	1,615	19	132	220	279	255	202	164	111	77	43	84	19	10
Ishpeming	1,751	10	79	177	233	236	242	222	153	99	92	168	28	12
Jackson	5,242	154	997	1,172	1,075	710	513	273	159	92	44	45	4	4
Kalamazoo	4,555	113	782	942	934	680	429	289	179	89	45	54	4	15
Lansing	3,454	87	560	723	699	505	376	233	127	60	28	43	2	11
Lapeer	726	29	141	173	144	100	66	32	18	13	1	3	4	2
Ludington	1,621	35	168	278	306	242	199	150	101	58	34	40	6	4
Manistee	2,337	30	205	303	365	308	360	246	191	122	86	95	17	9
Marine	770	31	129	115	152	123	74	55	45	29	10	7	-----	-----
Marquette	1,625	16	146	231	269	248	204	153	112	71	53	87	17	18
Marshall	1,187	88	268	258	229	138	82	54	26	19	7	13	3	2
Mason	526	48	140	137	100	49	25	12	6	2	4	3	-----	-----
Menominee	1,983	23	173	236	292	286	247	213	124	100	72	158	35	24
Midland	578	23	97	115	116	81	70	29	24	9	8	4	2	-----
Monroe	1,148	30	182	215	206	150	144	91	64	28	15	18	3	2

to a dwelling and to a family, in the incorporated cities.

Number of families and persons to a family.													
Total families.	1 person.	2 persons.	3 persons.	4 persons.	5 persons.	6 persons.	7 persons.	8 persons.	9 persons.	10 persons.	11 to 16 persons.	16 to 21 persons.	21 persons and over.
182,409	5,292	30,688	36,615	34,191	26,961	19,163	12,443	7,649	4,332	2,296	2,182	277	320
2,458	100	598	556	441	348	192	107	58	23	19	10	2	4
1,235	59	253	310	232	142	98	68	42	20	6	3	2	------
2,548	73	350	468	475	374	280	218	148	76	41	33	5	7
2,772	144	582	605	504	376	257	132	94	34	19	21	1	3
540	14	58	103	88	86	63	54	26	24	16	7	1	------
3,855	216	748	932	794	559	298	142	91	33	18	14	3	7
6,261	181	895	1,061	1,118	886	766	547	361	222	110	96	11	7
695	22	128	158	150	83	67	32	21	7	6	15	2	4
1,333	51	247	325	293	181	117	53	33	15	4	10	2	2
462	1	43	79	78	70	67	42	35	20	12	10	3	2
1,204	22	206	267	248	177	132	70	38	16	15	9	3	1
1,158	44	185	254	233	160	107	73	42	26	14	11	4	5
1,213	103	275	306	238	127	85	36	18	11	7	5	1	1
1,434	47	208	257	232	194	179	116	86	50	25	31	6	3
341	18	67	77	63	48	30	18	7	4	2	5	1	1
1,467	75	382	383	269	167	103	39	22	11	8	4	2	2
383	14	79	86	81	51	33	15	13	3	4	1	2	1
51,296	1,415	7,931	9,400	9,388	7,877	5,864	4,059	2,489	1,447	699	634	37	56
950	45	198	246	204	124	67	41	12	6	3	4	------	------
617	36	173	150	111	74	34	23	7	4	2	3	------	------
1,572	27	191	255	261	250	198	139	92	62	41	44	4	8
2,604	120	610	638	455	337	206	124	48	28	17	9	4	8
420	5	73	88	67	55	47	20	18	12	12	11	7	5
206	12	30	50	41	26	16	11	10	1	4	4	1	------
1,114	48	152	197	204	155	128	76	70	39	24	19	1	1
612	35	135	171	115	81	39	17	10	2	------	7	------	------
18,184	252	3,181	3,996	3,646	2,693	1,831	1,173	660	384	180	150	13	25
790	20	182	181	162	105	63	33	21	11	3	8	1	------
183	8	38	48	34	21	13	8	5	2	2	2	1	1
817	42	212	187	155	94	60	40	14	6	3	3	------	1
1,096	55	267	266	193	139	95	33	23	14	5	3	1	2
1,268	13	179	243	204	201	135	98	75	44	41	30	3	2
647	37	171	157	115	80	46	17	12	6	2	2	1	1
1,254	55	282	292	218	158	113	65	32	16	8	8	5	2
1,569	34	188	264	282	271	205	139	82	41	29	30	3	1
1,789	22	190	305	346	296	197	171	86	58	39	57	14	8
2,238	10	221	373	401	343	288	234	155	89	57	63	3	1
5,315	156	1,050	1,204	1,077	719	513	269	158	85	40	36	4	4
4,801	115	958	1,071	972	686	412	259	157	78	42	35	4	12
3,655	111	666	819	753	506	358	215	115	54	21	26	1	10
767	29	175	196	148	100	57	29	13	12	1	2	3	2
1,737	35	212	338	347	260	202	146	92	48	26	26	2	3
2,605	30	295	436	439	384	368	256	167	100	59	56	8	7
789	33	140	132	152	122	67	55	44	28	10	6	------	------
1,834	16	227	318	336	295	215	152	95	65	45	48	7	15
1,207	97	279	263	232	137	79	54	24	18	6	13	3	2
535	49	148	140	102	48	23	11	6	2	3	3	------	------
2,378	23	315	383	420	362	276	221	122	96	52	78	16	14
588	23	106	121	120	79	63	29	24	9	8	4	2	------
1,185	30	204	235	219	150	140	93	55	26	14	15	2	2

TABLE XLIV.—CONCLUDED.—*Dwellings and*

Incorporated cities.	Number of dwellings and persons to a dwelling.													
	Total dwellings.	1 person.	2 persons.	3 persons.	4 persons.	5 persons.	6 persons.	7 persons.	8 persons.	9 persons.	10 persons.	11 to 16 persons.	16 to 21 persons.	21 persons and over.
Mount Clemens	1,215	35	214	219	218	170	125	86	65	41	14	23	1	4
Mount Pleasant	700	26	92	146	148	103	78	40	30	16	8	7	3	3
Muskegon	4,277	52	609	775	775	739	540	320	210	119	69	61	3	5
Negaunee	1,091	24	125	158	167	174	117	107	76	47	37	50	6	3
Niles	1,117	90	198	251	191	136	105	70	36	23	6	8	3	-----
North Muskegon	203	5	34	39	30	24	24	24	11	4	1	1	-----	-----
Norway	666	12	71	97	104	101	81	61	52	40	24	20	2	1
Owosso	1,904	23	330	414	374	336	185	100	72	28	15	22	2	3
Pontiac	1,459	50	270	339	263	213	127	87	49	31	7	16	3	4
Port Huron	3,886	73	491	750	803	662	448	289	163	86	58	43	14	6
Saginaw	9,633	255	1,432	1,861	1,794	1,562	1,102	652	424	238	136	130	26	21
Sault Ste. Marie	1,277	17	147	199	226	181	158	98	76	51	40	53	12	19
Stanton	327	15	72	65	63	56	24	16	11	1	2	1	-----	1
St. Clair	580	19	102	100	113	91	61	40	23	16	3	7	2	-----
St. Ignace	410	15	54	61	72	65	48	32	29	11	9	9	2	3
St. Joseph	895	32	115	162	148	139	99	66	46	37	14	20	4	4
St. Louis	522	15	94	121	87	87	61	29	11	7	2	6	-----	2
West Bay City	2,534	30	313	478	457	431	305	196	138	78	46	54	6	2
Wyandotte	870	20	116	147	158	145	88	77	56	22	24	16	1	-----
Ypsilanti	1,504	80	310	302	296	208	131	77	48	24	12	12	2	2

families and persons to a dwelling and to a family.

Number of families and persons to a family.													
Total families.	1 person.	2 persons.	3 persons.	4 persons.	5 persons.	6 persons.	7 persons.	8 persons.	9 persons.	10 persons.	11 to 16 persons	16 to 21 persons.	21 persons and over.
1,263	35	241	241	235	175	121	80	57	40	13	20	1	4
763	29	137	168	161	111	74	37	21	10	8	2	2	3
4,388	52	684	833	805	736	535	307	201	116	62	49	3	5
1,176	24	147	187	194	196	133	111	81	42	28	30	2	1
1,187	111	236	276	200	141	101	54	27	20	4	4	3	------
206	5	34	42	38	24	23	25	10	4	------	1	------	------
689	13	77	110	115	106	82	57	50	38	20	18	2	1
1,982	23	381	455	395	340	181	89	62	20	12	20	2	2
1,516	50	317	364	274	213	123	80	43	26	[illegible]	13	3	4
3,985	86	564	789	800	665	450	284	158	79	55	38	12	[illegible]
9,948	341	1,650	1,963	1,815	1,558	1,084	621	397	229	130	115	24	21
1,346	20	182	231	238	188	160	93	73	53	32	48	11	17
328	15	73	65	63	57	24	15	11	1	2	1	------	1
591	25	106	103	116	88	64	39	23	16	3	[illegible]	2	------
416	15	58	65	72	64	48	32	30	12	7	8	2	3
1,011	48	175	200	181	154	96	63	39	22	12	15	2	4
536	15	101	127	93	89	60	29	9	6	1	4	------	2
2,684	52	394	547	479	445	292	197	128	64	42	40	2	2
883	20	123	152	165	146	86	75	55	21	24	16	------	------
1,530	91	325	307	296	208	134	73	46	25	11	10	2	2

TABLE XLV.—*Dwellings and families and average number of persons to a dwelling and to a family, in the State, and in each county, township, incorporated village, city and ward.*

State and counties.	Total dwellings.	Total families.	Average No. of persons to a dwelling.	Average No. of persons to a family.
State	483,685	506,779	4.63	4.42
Alcona	1,107	1,130	4.89	4.79
Alger	254	259	5.45	5.35
Allegan	9,097	9,385	4.31	4.18
Alpena	3,528	3,655	5.02	4.85
Antrim	2,775	2,833	4.47	4.39
Arenac	1,422	1,451	4.88	4.78
Baraga	733	815	5.77	5.19
Barry	5,776	5,980	4.10	3.96
Bay	12,095	12,703	5.07	4.83
Benzie	1,706	1,775	4.73	4.54
Berrien	10,479	10,974	4.35	4.16
Branch	6,803	7,097	3.85	3.69
Calhoun	11,381	11,925	4.17	3.98
Cass	5,349	5,446	3.96	3.88
Charlevoix	2,417	2,471	4.52	4.42
Cheboygan	2,892	2,918	4.81	4.76
Chippewa	2,764	2,845	5.54	5.39
Clare	1,815	1,823	4.39	4.38
Clinton	6,360	6,482	4.13	4.05
Crawford	577	577	4.70	4.70
Delta	3,606	3,626	5.34	5.31
Dickinson	2,827	2,894	5.20	5.08
Eaton	8,334	8,487	3.91	3.84
Emmet	2,354	2,476	4.41	4.19
Genesee	9,666	10,062	4.20	4.03
Gladwin	1,074	1,089	4.56	4.50
Gogebic	2,493	2,687	5.65	5.24
Grand Traverse	3,573	3,674	4.90	4.77
Gratiot	6,801	6,963	4.23	4.13
Hillsdale	8,080	8,216	3.75	3.68
Houghton	8,094	8,120	5.46	5.44
Huron	6,156	6,326	5.24	5.10
Ingham	9,375	9,801	4.23	4.05
Ionia	8,150	8,473	4.27	4.11
Iosco	2,616	2,616	4.72	4.72
Iron	1,084	1,084	4.88	4.88
Isabella	4,581	4,779	4.68	4.49
Jackson	11,240	11,357	4.14	4.10
Kalamazoo	9,565	10,035	4.40	4.19
Kalkaska	1,220	1,228	4.62	4.59
Kent	26,236	28,065	4.65	4.34
Keweenaw	499	507	5.62	5.53
Lake	1,152	1,191	5.12	4.95
Lapeer	6,563	6,796	4.40	4.24
Leelanau	1,852	1,906	5.07	4.93
Lenawee	11,703	12,238	4.14	3.97
Livingston	4,883	5,095	4.19	4.01
Luce	434	457	5.41	5.14
Mackinac	1,498	1,512	4.83	4.79
Macomb	7,192	7,425	4.50	4.36
Manistee	4,811	5,173	5.43	5.05
Manitou	179	183	5.13	5.01
Marquette	6,378	7,224	5.96	5.26
Mason	3,757	3,928	4.90	4.69
Mecosta	4,515	4,627	4.59	4.48
Menominee	3,926	4,369	6.05	5.43
Midland	2,857	2,943	4.63	4.49
Missaukee	1,330	1,372	5.23	5.07
Monroe	7,046	7,235	4.71	4.59
Montcalm	7,949	8,124	4.30	4.20
Montmorency	449	470	5.43	5.19
Muskegon	7,972	8,168	4.68	4.56
Newaygo	4,144	4,262	4.62	4.49
Oakland	9,926	10,244	4.30	4.17
Oceana	3,667	3,790	4.53	4.38
Ogemaw	1,169	1,196	4.82	4.71
Ontonagon	1,185	1,199	5.80	5.73
Osceola	3,455	3,563	4.77	4.62
Oscoda	381	388	4.74	4.65
Otsego	1,000	1,029	4.79	4.66
Ottawa	7,990	8,266	4.89	4.73
Presque Isle	997	1,035	5.93	5.71
Roscommon	320	336	5.18	4.93
Saginaw	17,534	18,019	4.67	4.54
Sanilac	6,958	7,135	4.88	4.76
Schoolcraft	1,263	1,330	5.64	5.36
Shiawassee	7,941	8,175	4.14	4.02
St. Clair	11,679	11,973	4.65	4.54
St. Joseph	6,288	6,502	3.99	3.86
Tuscola	7,896	8,069	4.35	4.26
Van Buren	7,737	7,949	4.01	3.91
Washtenaw	10,074	10,422	4.32	4.17
Wayne	55,607	63,171	5.26	4.63
Wexford	3,074	3,181	4.57	4.42

TABLE XLV.—CONTINUED.—*Dwellings and families and average number of persons to a dwelling and to a family.*

State, counties, townships, villages, cities and wards.	Total dwellings.	Total families.	Average No. of persons to a dwelling.	Average No. of persons to a family.
State	483,685	506,779	4.63	4.42
ALCONA CO.	1,107	1,130	4.89	4.79
Alcona	190	201	5.18	4.90
Caledonia	50	52	4.66	4.48
Curtis	77	77	4.48	4.48
Greenbush	62	66	4.69	4.41
Gustin	126	126	4.83	4.83
Harrisville (including Harrisville village)	291	291	4.78	4.78
Harrisville village	104	104	4.52	4.52
Hawes	57	57	5.12	5.12
Haynes	149	151	5.31	5.24
Mikado	60	60	4.60	4.60
Millen	29	30	4.07	3.93
Mitchell	16	19	5.50	4.63
ALGER CO.	254	259	5.45	5.35
Autrain	63	65	4.44	4.31
Burt	37	37	6.49	6.49
Mathias	36	37	5.89	5.73
Munising	64	65	5.73	5.65
Onota	25	25	5.52	5.52
Rock River	29	30	5.41	4.93
ALLEGAN CO.	9,097	9,385	4.31	4.18
Allegan (including Allegan village)	965	1,001	4.03	3.89
Allegan village	679	707	3.94	3.78
Casco	404	409	4.48	4.43
Cheshire	320	323	4.21	4.17
Clyde (including part of Fennville village)	216	216	4.07	4.07
Fennville village (pt. of)	63	63	3.54	3.54
Dorr	395	409	4.65	4.49
Fillmore	391	394	5.16	5.12
Ganges	377	405	4.46	4.16
Gun Plain (including Plainwell village)	658	666	3.79	3.74
Plainwell village	421	426	3.44	3.40
Heath	210	211	4.06	4.04
Hopkins	397	407	4.47	4.36
Laketown	190	191	4.84	4.81
Lee	213	215	4.74	4.70
Leighton	291	292	4.27	4.25
Manlius (including part of Fennville village)	246	246	4.62	4.62
Fennville village (pt. of)	45	45	3.71	3.71
Martin	300	303	4.08	4.04
Monterey	315	323	4.56	4.45
Otsego (inc. Otsego vill.)	777	830	3.92	3.67
Otsego village	249	264	7.43	7.01
Overisal	343	356	5.14	4.96
Pine Plains	119	126	3.89	3.67
Salem	334	382	4.84	4.24
Saugatuck (including the following villages)	555	566	4.38	4.29
Douglas village	118	119	4.53	4.49
ALLEGAN CO.—*Con.*				
Saugatuck village	190	197	3.97	3.83
Trowbridge	318	335	3.96	3.76
Watson	266	279	4.53	4.32
Wayland (inc. Wayland village)	497	500	3.70	3.68
Wayland village	167	168	3.23	3.21
Fennville village (in Clyde and Manlius)	108	108	3.61	3.61
ALPENA CO.	3,528	3,655	5.02	4.85
Alpena	248	254	5.02	4.90
Green	114	115	4.42	4.38
Long Rapids	194	194	5.48	5.48
Maple Ridge	144	145	5.24	5.21
Ossineke	52	52	4.79	4.79
Sanborn	74	74	4.67	4.67
Wilson	261	273	5.43	5.19
Alpena city	2,441	2,548	4.97	4.76
1st ward	355	357	5.04	5.01
2d ward	405	409	4.61	4.56
3d ward	715	719	4.83	4.80
4th ward	236	244	4.63	4.48
5th ward	370	398	5.52	5.38
6th ward	360	421	5.28	4.51
ANTRIM CO.	2,775	2,833	4.47	4.39
Banks	248	252	4.77	4.69
Central Lake	255	261	4.53	4.43
Chestonia	112	116	4.18	4.04
Custar	104	108	4.54	4.37
Echo	111	117	4.55	4.31
Elk Rapids	318	330	4.76	4.59
Forest Home (including part of Bellaire village)	192	193	4.17	4.15
Bellaire village (part of)	89	90	3.89	3.86
Helena	165	165	4.18	4.18
Jordan	97	97	4.64	4.64
Kearney (including part of Bellaire village)	156	169	4.47	4.13
Bellaire village (part of)	95	104	3.88	3.55
Mancelona (including Mancelona village)	562	567	4.27	4.24
Mancelona village	279	281	4.41	4.38
Milton	188	188	4.72	4.72
Star	105	107	4.41	4.33
Torch Lake	84	85	4.57	4.52
Warner	78	78	4.51	4.51
Bellaire village (in Forest Home and Kearney)	184	194	3.89	3.69
ARENAC CO.	1,422	1,451	4.88	4.78
Adams	56	57	4.55	4.47
Arenac	149	157	4.77	4.53
Au Gres	117	117	5.07	5.07
Clayton	161	162	4.53	4.51
Deep River	160	168	5.08	4.83
Lincoln (including Standish village)	303	303	5.10	5.10

TABLE XLV.—CONTINUED.—*Dwellings and families and average number of persons to a dwelling and to a family.*

Counties, townships, villages, cities and wards.	Total dwellings.	Total families.	Average No. of persons to a dwelling.	Average No. of persons to a family.
ARENAC CO.—*Con.*				
Standish village	171	171	4.96	4.96
Mason	99	101	4.63	4.53
Moffitt	57	57	4.67	4.67
Standish	231	239	4.89	4.72
Turner	12	12	2.58	2.58
Whitney	77	78	5.35	5.28
BARAGA CO.	733	815	5.77	5.19
Arvon	66	71	4.36	4.06
Baraga (including Baraga village)	297	317	5.78	5.42
Baraga village	172	191	6.30	5.68
Covington	20	20	4.40	4.40
L'Anse (inc. L'Anse vill.)	322	379	6.07	5.15
L'Anse village	142	177	6.74	5.41
Spurr	28	28	6.61	6.61
BARRY CO.	5,776	5,980	4.10	3.96
Assyria	256	268	4.28	4.09
Baltimore	287	297	4.26	4.12
Barry	315	330	3.83	3.65
Carlton	335	335	4.15	4.15
Castleton (including part of Nashville village)	632	669	4.05	3.83
Nashville village (pt. of)	300	317	3.86	3.65
Hastings	254	263	4.38	4.23
Hope	287	291	4.10	4.04
Irving	326	328	4.09	4.06
Johnstown	251	268	4.20	3.93
Maple Grove (inc. part of Nashville village)	310	314	4.00	3.95
Nashville village (pt. of)	18	19	4.17	3.95
Orangeville	216	217	4.37	4.35
Prairieville	242	247	4.06	3.98
Rutland	231	240	4.38	4.22
Thornapple (including Middleville village)	476	481	3.89	3.85
Middleville village	216	218	3.47	3.44
Woodland (including Woodland village)	408	414	4.28	4.22
Woodland village	95	95	3.74	3.74
Yankee Springs	201	201	3.81	3.81
Nashville village (in Castleton and Maple Grove)	318	336	3.87	3.67
Hastings city	749	817	4.02	3.69
1st ward	156	169	3.81	3.52
2d ward	184	192	3.89	3.73
3d ward	154	167	4.14	3.81
4th ward	255	289	4.18	3.69
BAY CO.	12,095	12,703	5.07	4.83
Bangor	169	173	4.99	4.87
Beaver	224	225	5.52	5.49
Frankenlust	232	232	5.46	5.46
Fraser	284	286	5.08	5.05
Garfield	60	64	5.03	4.72
Gibson	111	112	4.45	4.41
Hampton (including Essexville village)	637	651	5.19	5.08
BAY CO.—*Con.*				
Essexville village	356	367	4.88	4.73
Kawkawlin	315	327	5.16	4.98
Merritt	232	232	5.25	5.25
Monitor	349	372	5.11	4.80
Mt. Forest	53	55	5.00	4.82
Pinconning (including Pinconning village)	441	443	4.91	4.89
Pinconning village	209	210	4.82	4.80
Portsmouth	228	237	5.36	5.16
Williams	339	349	5.17	5.02
Bay City	5,887	6,261	5.10	4.80
1st ward	750	800	4.90	4.59
2d ward	324	373	5.18	4.50
3d ward	331	335	5.02	4.96
4th ward	841	899	5.17	4.83
5th ward	601	622	4.44	4.36
6th ward	398	420	4.86	4.61
7th ward	344	357	4.85	4.68
8th ward	1,114	1,199	5.70	5.30
9th ward	247	277	5.47	4.88
10th ward	404	421	5.14	4.94
11th ward	533	558	4.85	4.63
West Bay City	2,534	2,684	4.87	4.59
1st ward	385	409	5.33	5.02
2d ward	651	674	4.71	4.54
3d ward	304	340	4.98	4.45
4th ward	500	528	4.78	4.52
5th ward	341	371	5.22	4.80
6th ward	353	362	4.36	4.25
BENZIE CO.	1,706	1,775	4.73	4.54
Almira (including Lake Ann village)	207	216	4.47	4.28
Lake Ann village	108	115	4.63	4.35
Benzonia (including Benzonia village)	187	190	4.62	4.54
Benzonia village	77	77	4.79	4.79
Blaine	121	129	5.28	4.95
Colfax (including part of Thompsonville village)	153	157	4.95	4.83
Thompsonville village (part of)	47	47	4.51	4.51
Crystal Lake (including Frankfort village)	348	375	4.61	4.28
Frankfort village	276	300	4.56	4.20
Gilmore (including South Frankfort village)	164	174	5.04	4.75
South Frankfort village	114	120	5.09	4.83
Homestead	82	82	4.79	4.79
Inland	132	133	4.92	4.88
Joyfield	64	67	4.50	4.29
Lake	42	43	4.07	3.97
Platte	68	63	4.52	4.52
Weldon (including part of Thompsonville vill.)	143	146	4.62	4.53
Thompsonville village (part of)	111	113	4.10	4.03
Thompsonville village (in Colfax and Weldon)	158	160	4.22	4.17

TABLE XLV.—CONTINUED.—*Dwellings and families and average number of persons to a dwelling and to a family.*

Counties, townships, villages, cities and wards.	Total dwellings.	Total families.	Average No. of persons to a dwelling.	Average No. of persons to a family.
BERRIEN CO.	10,479	10,974	4.35	4.16
Bainbridge	315	327	5.05	4.86
Benton	670	697	4.15	3.99
Berrien (including part of Eau Claire village)	353	365	4.31	4.16
Eau Claire village (pt. of)	43	44	3.72	3.64
Bertrand	241	248	4.45	4.33
Buchanan (including Buchanan village)	755	765	3.74	3.69
Buchanan village	546	551	3.47	3.44
Chickaming	226	230	4.35	4.28
Galien (including Galien village)	297	307	4.32	4.15
Galien village	120	126	3.98	3.80
Hagar	233	245	4.29	4.08
Lake	430	434	4.29	4.25
Lincoln (including Stevensville village)	367	385	5.24	5.00
Stevensville village	65	67	4.35	4.22
New Buffalo (including New Buffalo village)	302	315	4.38	4.20
New Buffalo village	162	167	4.05	3.33
Niles	269	278	4.52	4.37
Oronoko (including Berrien Springs village)	443	455	4.14	4.03
Berrien Springs village	203	207	3.58	3.51
Pipestone (including part of Eau Claire village)	341	359	4.33	4.11
Eau Claire village (pt. of)	21	22	4.10	3.91
Royalton	259	263	4.65	4.57
Sodus	263	265	4.12	4.09
St. Josephs	219	231	4.92	4.67
Three Oaks (including Three Oaks village)	377	392	4.45	4.28
Three Oaks village	203	206	4.22	4.15
Watervliet (including the following villages)	572	578	4.12	4.08
Coloma village	105	107	4.23	4.15
Watervliet village	116	117	3.95	3.91
Weesaw	290	301	4.23	4.03
Eau Claire village (in Berrien and Pipestone)	65	66	3.84	3.73
Benton Harbor city	1,245	1,333	4.27	3.99
1st ward	158	177	4.41	3.93
2d ward	424	451	4.23	3.95
3d ward	364	380	4.12	3.95
4th ward	299	325	4.47	4.11
Niles city	1,117	1,187	4.04	3.79
1st ward	366	380	4.18	4.03
2d ward	235	248	3.56	3.38
3d ward	295	319	3.86	3.58
4th ward	221	240	4.52	4.17
St. Joseph city	895	1,011	5.05	4.47
1st ward	427	475	5.31	4.77
2d ward	468	536	4.81	4.20
BRANCH CO.	6,803	7,097	3.85	3.69
Algansee	361	365	3.74	3.69
Batavia	290	307	3.75	3.55
Bethel	341	367	4.01	3.72
BRANCH CO.—*Con.*				
Bronson (inc. Bronson village)	520	525	3.80	3.76
Bronson village	262	262	3.30	3.30
Butler	326	327	3.67	3.66
California	223	225	3.86	3.83
Coldwater	297	308	4.77	4.61
Gilead	199	210	4.04	3.83
Girard	321	334	3.75	3.61
Kinderhook	165	168	3.82	3.76
Mattison	282	305	4.07	3.76
Noble	138	161	4.47	3.83
Ovid	227	247	4.25	3.91
Quincy (inc. Quincy village)	692	696	3.49	3.47
Quincy village	363	367	3.21	3.17
Sherwood (inc. Sherwood village)	354	380	3.82	3.56
Sherwood village	131	143	3.32	3.04
Union (inc. Union City village)	673	705	3.75	3.58
Union City village	357	374	3.62	3.46
Coldwater city	1,394	1,467	3.79	3.60
1st ward	354	378	3.90	3.65
2d ward	402	414	3.68	3.57
3d ward	337	365	3.85	3.55
4th ward	301	310	3.76	3.65
CALHOUN CO.	11,381	11,925	4.17	3.98
Albion	189	198	4.25	4.06
Athens (inc. Athens village)	389	400	3.93	3.82
Athens village	153	156	3.62	3.55
Battle Creek	222	234	4.56	4.33
Bedford	306	328	3.95	3.69
Burlington (including Burlington village)	352	377	3.86	3.60
Burlington village	87	92	3.49	3.31
Clarence	254	266	4.16	3.97
Clarendon	289	300	3.87	3.73
Convis	190	201	4.51	4.26
Eckford	259	259	4.10	4.10
Emmet	236	236	4.10	4.10
Fredonia	202	202	4.45	4.45
Homer (inc. Homer village)	521	540	3.99	3.85
Homer village	305	320	3.79	3.62
Lee	246	247	4.39	4.38
Le Roy	271	292	4.03	3.74
Marengo	242	254	4.38	4.18
Marshall	190	206	4.56	4.20
Newton	214	217	4.16	4.10
Penfield	259	259	4.93	4.93
Sheridan	231	234	4.35	4.29
Tekonsha (including Tekonsha village)	366	378	4.11	3.98
Tekonsha village	141	147	3.89	3.73
Albion city	1,144	1,235	4.23	3.92
1st ward	363	384	3.81	3.60
2d ward	334	375	4.46	3.69
3d ward	175	194	4.93	4.45
4th ward	272	282	4.08	3.93

TABLE XLV.—CONTINUED.—*Dwellings and families and average number of persons to a dwelling and to a family.*

Counties, townships, villages cities and wards.	Total dwellings.	Total families.	Average No. of persons to a dwelling.	Average No. of persons to a family.
CALHOUN CO.—*Con.*				
Battle Creek city	3,622	3,855	4.29	4.03
1st ward	579	595	3.96	3.86
2d ward	627	657	3.97	3.79
3d ward	782	847	5.04	4.65
4th ward	797	844	4.08	3.85
5th ward	837	912	4.24	3.89
Marshall city	1,187	1,207	3.87	3.81
1st ward	217	220	3.67	3.63
2d ward	253	266	3.87	3.68
3d ward	378	381	4.05	4.02
4th ward	339	340	3.80	3.79
CASS CO	5,349	5,446	3.96	3.88
Calvin	311	325	4.27	4.08
Howard	181	182	4.35	4.33
Jefferson	212	216	4.10	4.02
LaGrange (inc. Cassopolis village)	560	563	3.95	3.93
Cassopolis village	347	347	3.82	3.82
Marcellus (inc. Marcellus village)	512	529	3.84	3.72
Marcellus village	290	294	3.60	3.55
Mason	191	201	3.97	3.77
Milton	107	116	3.97	3.66
Newberg	343	352	3.91	3.81
Ontwa	246	247	3.63	3.61
Penn (including Vandalia village)	387	391	3.79	3.75
Vandalia village	129	132	3.46	3 38
Pokagon	294	294	3.92	3.92
Porter	360	364	4.08	4.04
Silver Creek	197	199	4.44	4.39
Volinia	277	278	4.26	4.24
Wayne	237	239	3.87	3.83
Dowagiac city	934	950	3.78	3.72
1st ward	356	363	3.55	3.48
2d ward	276	285	3.80	3.68
3d ward	302	302	4.04	4.04
CHARLEVOIX CO.	2,417	2,471	4.52	4.42
Bay	117	117	4.68	4.68
Bear Lake	57	58	4.00	3.93
Boyne Valley (inc. Boyne Falls village)	149	154	4.93	4.77
Boyne Falls village	63	64	4.89	4.81
Chandler	47	47	4.51	4.51
Charlevoix (inc. Charlevoix village)	435	439	4.24	4.20
Charlevoix village	423	427	4.25	4.21
Evangeline (inc. Boyne City village)	207	216	4.20	4.02
Boyne City village	135	141	4.14	3.96
Eveline	194	197	4.63	4.56
Hayes	167	177	4.66	4.40
Hudson	28	29	4.57	4.41
Marion	114	116	4.84	4.76
Melrose	112	115	4.51	4.39
CHARLEVOIX CO.—*Con.*				
Norwood	99	105	4.61	4.34
Resort	53	53	4.40	4.40
South Arm (including East Jordan village)	442	448	4.72	4.66
East Jordan village	198	198	4.49	4.49
Springvale	46	49	4.17	3.92
Wilson	150	151	4.39	4.36
CHEBOYGAN CO.	2,892	2,918	4.81	4.76
Beaugrand	88	88	5.11	5.11
Benton	168	177	5.26	4.99
Burt	108	109	4.27	4.23
Ellis	44	44	3.70	3.70
Forest	39	40	3.95	3.85
Grant	99	99	4.95	4.95
Hebron	76	76	3 84	3.84
Inverness	259	260	5 70	5.67
Mackinaw (inc. Mackinaw City village)	131	132	4.43	4.39
Mackinaw City village	102	103	4.39	4.35
Mentor	96	96	3.95	3.95
Munro	61	61	4.62	4.62
Nunda	148	148	4.65	4.65
Tuscarora	109	109	3.94	3.94
Waverly	24	24	4.58	4 58
Wilmot	21	21	5.10	5.10
Cheboygan city	1,421	1,434	4.90	4.85
1st ward	141	141	3.89	3.89
2d ward	484	485	4.92	4.91
3d ward	277	286	5.20	5.04
4th ward	348	350	4.95	4.92
5th ward	171	172	5.06	5.03
CHIPPEWA CO.	2,764	2,845	5.54	5.39
Bruce	186	187	5.17	5.14
Dafter	115	115	4.33	4.33
Detour	176	178	5.57	5.51
Drummond	87	87	4.69	4.69
Pickford	218	221	5 45	5.38
Raber	81	81	5.59	5.59
Rudyard	41	41	5.85	5.85
Sault Ste. Marie	138	138	4.80	4.80
Sugar Island	113	116	5.04	4.91
Superior	268	271	5.96	5.89
Trout Lake	15	15	5.93	5 93
White Fish	49	49	8.77	8.77
Sault Ste. Marie city	1,277	1,346	5.67	5.38
1st ward	378	409	6.00	5.54
2d ward	425	428	5.77	5.73
3d ward	323	346	5.11	4.77
4th ward	151	163	5.78	5.36
CLARE CO.	1,815	1,823	4.39	4.38
Arthur	85	85	4.45	4.45
Franklin	55	55	3.23	3.23
Frost	28	28	6.21	6.21
Grant	176	180	4.73	4.63

TABLE XLV.—CONTINUED.—*Dwellings and families and average number of persons to a dwelling and to a family.*

Counties, townships, villages, cities and wards.	Total dwellings.	Total families	Average No. of persons to a dwelling.	Average No. of persons to a family.
CLARE CO.—*Con.*				
Greenwood	81	81	5.00	5 00
Hamilton	78	78	4.40	4.40
Hatton	94	95	4.48	4.43
Hayes	42	42	4.07	4.07
Redding	72	73	4.53	4.47
Sheridan	173	174	4.65	4.63
Summerfield	32	32	4.06	4 06
Surrey (inc. Farwell vill.)	331	331	4.35	4.35
Farwell village	140	140	4.06	4.06
Winterfield	45	45	5 18	5.18
Clare city	341	341	4.08	4.08
1st ward	73	73	4 04	4.04
2d ward	158	158	4.19	4.19
3d ward	110	110	3 95	3.95
Harrison city	182	183	4.10	4.08
1st ward	55	55	4.07	4.07
2d ward	54	55	4.41	4.33
3d ward	73	73	3.89	3.89
CLINTON CO.	6,360	6,482	4.13	4.05
Bath	298	299	3.81	3.80
Bengal	274	274	4.15	4.15
Bingham (including St. Johns village)	1,128	1,142	4 02	3.97
St. Johns village	864	877	3.98	3.92
Dallas (inc. Fowler vill.)	358	361	4.69	4.65
Fowler village	104	105	3.74	3.70
DeWitt	334	335	4.07	4.06
DuPlain (inc. Elsie vill.)	484	504	3.77	3.63
Elsie village	151	155	3.45	3.36
Eagle (inc. Eagle village)	287	302	4.14	3.94
Eagle village	40	43	3.43	3.19
Essex (inc. Maple Rapids village)	378	381	3.95	3.92
Maple Rapids village	155	157	3.53	3.49
Greenbush	345	351	4.21	4 14
Lebanon	266	277	4 66	4.47
Olive	302	310	4.02	3.92
Ovid (inc. Ovid village)	722	724	3.67	3.66
Ovid village	385	387	3.41	3.39
Riley	298	301	4 00	3.96
Victor	255	268	4.27	4.06
Watertown	348	249	4.14	4.13
Westphalia (including Westphalia village)	283	304	5.77	5.38
Westphalia village	77	81	5.14	4.89
CRAWFORD CO.	577	577	4.70	4.70
Ball	21	21	5.71	5.71
Beaver Creek	23	23	4.70	4.70
Blaine	21	21	4.62	4.62
Center Plains	39	39	3.90	3.90
Frederic	50	50	5.06	5.06
Grayling	328	328	4 77	4.77
Grove	20	20	4.75	4.75
Maple Forest	51	51	4.16	4 16
South Branch	24	24	4.50	4.50

Counties, townships, villages, cities and wards.	Total dwellings.	Total families.	Average No. of persons to a dwelling	Average No. of persons to a family.
DELTA CO.	3,606	3,626	5.34	5.31
Baldwin	101	101	4.55	4 55
Bark River	146	146	5.53	5.53
Bay De Noc	102	102	4.50	4 50
Escanaba	77	78	5.22	5.15
Fairbanks	64	64	4.85	4.88
Ford River	238	238	6.14	6.14
Garden (inc. Garden vill.)	210	210	5.59	5.59
Garden village	79	79	5.48	5.48
Maple Ridge	76	76	4.72	4.72
Masonville	315	316	6.14	6.12
Nahma	155	155	5 15	5.15
Sack Bay	43	43	4 84	4.84
Wells	105	105	6.02	6.02
Escanaba city	1,556	1,572	5.22	5.17
1st ward	171	171	5 43	5.43
2d ward	194	194	5 07	5.07
3d ward	295	308	5.76	5.52
4th ward	314	314	5 18	5.18
5th ward	237	240	5 08	5.02
6th ward	287	287	4.87	4.87
7th ward	58	58	4.88	4.88
Gladstone city	418	420	5.10	5.07
1st ward	114	115	5.61	5.57
2d ward	164	165	5.13	5.10
3d ward	93	93	4 57	4.57
4th ward	47	47	4.79	4.79
DICKINSON CO.	2,827	2,894	5.20	5.08
Breen	54	54	6.43	6.43
Breitung	107	112	4.86	4.64
Felch	93	94	6.33	6.27
Norway	223	236	5.39	5.09
Sagola	59	59	6.10	6.10
Waucedah	78	81	5.86	5.64
Iron Mountain city	1,547	1,569	4.94	4.87
1st ward	358	358	5 00	5 00
2d ward	259	267	5.16	5.01
3d ward	279	288	4.92	4.77
4th ward	320	320	4 72	4.72
5th ward	331	336	4.92	4.85
Norway city	666	689	6.39	5.21
1st ward	315	318	5.30	5.25
2d ward	198	218	5.49	4.99
3d ward	153	153	5.43	5.43
EATON CO.	8,334	8,487	3 91	3.84
Bellevue (inc. Bellevue village)	512	512	3.82	3.82
Bellevue village	235	235	3.60	3.60
Benton (inc. Potterville village)	385	396	3.98	3.87
Potterville village	129	135	3.77	3.60
Brookfield	320	326	4.08	4.01
Carmel	288	288	3.80	3.80
Chester	300	317	4.43	4.20
Delta	358	379	4.14	3 91
Eaton	280	280	3.78	3.78

TABLE XLV.—CONTINUED.—*Dwellings and families and average number of persons to a dwelling and to a family.*

Counties, townships, villages, cities and wards.	Total dwellings.	Total families.	Average No. of persons to a dwelling.	Average No. of persons to a family.
EATON CO.—*Con.*				
Eaton Rapids	316	331	3.97	3.79
Hamlin	277	299	4.21	3.90
Kalamo	394	396	3.71	3.69
Oneida	309	309	3.98	3.98
Roxand	400	408	3.98	3.90
Sunfield	464	471	4.31	4.25
Vermontville (including Vermontville village)	433	433	4.07	4.07
Vermontville village	170	170	3.81	3.81
Walton (inc. Olivet vill.)	456	461	4.11	4 07
Olivet village	175	179	4.36	4.26
Windsor	438	439	4.09	4.08
Charlotte city	1,186	1,213	3.67	3.59
1st ward	175	175	3.75	3.75
2d ward	278	286	3.87	3.77
3d ward	369	388	3.74	3.56
4th ward	364	364	3.39	3.39
Eaton Rapids city	607	617	3.55	3.50
1st ward	209	212	3 54	3.49
2d ward	189	192	3.54	3 48
3d ward	209	213	3.58	3.51
Grand Ledge city	611	612	3 63	3 62
1st ward	347	348	3.50	3.49
2d ward	264	264	3.80	3.80
EMMET CO.	2,354	2,476	4.41	4.19
Bear Creek (including Petoskey village)	1,121	1,207	4.54	4.21
Petoskey village	819	897	4.46	4 07
Bliss	53	53	4.51	4.51
Carp Lake	68	69	5.34	5.26
Center	61	61	4 15	4.15
Cross Village	115	119	4.03	3.90
Egleston	31	33	4.52	4.24
Friendship	95	108	4.08	3.59
Littlefield	202	208	4.29	4.16
Little Traverse (including Harbor Springs vill.)	372	372	4.08	4.08
Harbor Springs village	235	235	3.93	3.93
Maple River	76	83	4.93	4.52
Pleasant View	59	60	4.42	4 35
Readmond	101	103	4 23	4.15
GENESEE CO.	9,666	10,062	4.20	4.03
Argentine	234	234	4 35	4.35
Atlas	328	328	4.03	4.03
Burton	250	274	4 80	4.38
Clayton	310	311	4.14	4 12
Davison (including Davison village)	406	439	4.25	3.93
Davison village	155	165	4.07	3.82
Fenton (including the following villages)	1,025	1,086	3.86	3.64
Fenton village	626	668	3.81	3.57
Linden village	158	164	3.41	3.29
GENESEE CO.—*Con.*				
Flint	295	305	4.42	4.28
Flushing (inc. Flushing village)	589	611	4.12	3 97
Flushing village	270	278	3.78	3 67
Forest (including Otisville village)	383	386	4 40	4.37
Otisville village	78	79	3.92	3 87
Gaines (inc. Gaines vill.)	417	439	4.16	3.95
Gaines village	86	88	3.69	3 60
Genesee (including part of Mt. Morris village)	363	387	4.42	4.14
Mt. Morris vill. (part of)	65	69	3.92	3.70
Grand Blanc	335	360	4.30	4.01
Montrose	369	380	4.44	4.32
Mt. Morris (inc. part of Mt. Morris village)	260	275	4.72	4.46
Mt. Morris vill. (part of)	37	38	3.54	3.45
Mundy	336	352	4.30	4.11
Richfield	344	361	4.31	4.11
Thetford	340	357	4 04	3.84
Vienna (inc. Clio village)	565	573	4.01	3 96
Clio village	176	177	3.91	3.89
Mt. Morris vill. (in Genesee and Mt. Morris)	102	107	3.78	3.61
Flint city	2,517	2,684	4.14	4.00
1st ward	827	827	3.96	3.96
2d ward	797	879	4.23	3.84
3d ward	629	633	3.75	3.72
4th ward	264	265	5.36	5.34
GLADWIN CO.	1,074	1,089	4.56	4.50
Beaverton	121	124	5 33	5.20
Bentley	63	63	4.25	4.25
Billings	23	23	5.30	5.30
Buckeye	51	51	4.98	4.98
Butman	44	44	4.66	4.66
Clement	20	21	4.55	4.33
Gladwin	159	159	4.47	4.47
Grout	147	147	4.27	4.27
Sage	114	115	4.32	4.28
Sherman	36	38	4.47	4.24
Tobacco	98	98	4.50	4.50
Gladwin city	198	206	4.45	4.28
1st ward	56	57	4 70	4.61
2d ward	67	69	4 37	4.25
3d ward	35	36	4.11	4.00
4th ward	40	44	4 55	4.14
GOGEBIC CO.	2,493	2,687	5.65	5.24
Bessemer	98	101	5.08	4,93
Ironwood	44	45	5.41	5 29
Marenisco	29	29	4.97	4.97
Wakefield	173	176	4 68	4.60
Watersmeet	85	85	6.38	6.38

TABLE XLV.—CONTINUED.—*Dwellings and families and average number of persons to a dwelling and to a family.*

Counties, townships, villages, cities and wards.	Total dwellings.	Total families.	Average No. of persons to a dwelling.	Average No. of persons to a family.
GOGEBIC CO.—*Con.*				
Bessemer city	449	462	5.63	5 47
1st ward	116	120	5.88	5.68
2d ward	95	96	5.95	5 89
3d ward	122	126	5.04	4.88
4th ward	31	31	4 84	4.84
5th ward	85	89	6.07	5.80
Ironwood city	1,615	1,789	5.77	5.21
1st ward	292	301	5.22	5.60
2d ward	157	162	4 50	4.36
3d ward	145	157	5 96	5.50
4th ward	212	263	6.01	4.84
5th ward	192	229	5.89	4.95
6th ward	256	295	6.24	5 42
7th ward	145	157	6.05	5 59
8th ward	216	225	6 25	6.00
GRAND TRAVERSE CO.	3,573	3,674	4.90	4.77
Acme	159	164	4.53	4.40
Blair	180	183	4.93	4.85
East Bay	99	99	4.90	4.90
Fife Lake (including Fife Lake village)	221	230	4.27	4.10
Fife Lake village	112	115	4.24	4 13
Garfield	197	197	4.94	4.94
Grant	126	126	4.28	4.28
Green Lake	105	106	4.69	4.64
Long Lake	137	144	4.70	4.47
Mayfield	150	151	4.44	4.41
Paradise (inc. Kingsley village)	308	321	4 78	4.59
Kingsley village	86	88	4 05	3.95
Peninsula	245	252	4.68	4.55
Traverse (inc. Traverse City village)	1,392	1,426	5 30	5.18
Traverse City village	1,249	1,282	4.55	4 43
Union	43	43	4.49	4.49
Whitewater	211	232	4.59	4.18
GRATIOT CO.	6,801	6,963	4 23	4 13
Arcada (inc. Alma vill.)	693	706	4.01	3.93
Alma village	392	396	3.82	3.79
Bethany	343	347	4 46	4 41
Elba (inc. Ashley village)	400	402	4 11	4.09
Ashley village	153	156	4 04	3.96
Emerson	329	339	4.48	4.35
Fulton (including Perrington village)	447	449	4.00	3.98
Perrington village	88	88	3.73	3.73
Hamilton	159	159	4.45	4.45
Ithaca (inc. Ithaca vill.)	522	543	4.08	3 93
Ithaca village	481	501	4.09	3.93
Lafayette	320	327	4.56	4.46
Newark	281	293	4 48	4.29
New Haven	323	340	4 45	4.23
North Shade	328	336	4.23	4.13
North Star	379	385	4.24	4.18
GRATIOT CO.—*Con.*				
Pine River	319	334	4.17	3.98
Seville	348	354	4.17	4.10
Sumner	359	362	3.94	3 90
Washington	325	334	4.26	4.14
Wheeler	404	417	4.44	4.30
St. Louis city	522	536	4.22	4.11
1st ward	86	90	4.38	4.19
2d ward	107	110	4.16	4.05
3d ward	155	159	4.46	4.35
4th ward	174	177	3.97	3.90
HILLSDALE CO	8,080	8,216	3.75	3.68
Adams (including North Adams village)	477	480	3.44	3.42
North Adams village	150	151	3.07	3.05
Allen	357	360	3.89	3.86
Amboy	298	311	4 12	3.95
Cambria	410	411	3.58	3.57
Camden	507	517	3.85	3.77
Fayette (inc. Jonesville village)	522	542	3.60	3.46
Jonesville village	387	402	3.40	3.27
Hillsdale	126	126	3.71	3.71
Jefferson	458	460	3.66	3 64
Litchfield (inc. Litchfield village)	445	470	3.69	3 49
Litchfield village	184	191	3.49	3.36
Moscow	307	308	3.75	3.74
Pittsford	439	439	3.51	3.51
Ransom	351	363	3.89	3.76
Reading (inc. Reading village)	569	571	3 66	3.65
Reading village	294	295	3.54	3 53
Scipio	223	223	3 77	3.77
Somerset	328	328	3.63	3 63
Wheatland	339	339	3.66	3.66
Woodbridge	326	339	3.87	3.72
Wright	530	533	4.02	4.00
Hillsdale city	1,068	1,096	3.86	3.76
1st ward	260	261	3.62	3.61
2d ward	288	290	3.97	3.94
3d ward	261	277	3.78	3.56
4th ward	259	268	4.06	3.92
HOUGHTON CO.	8,094	8,120	5.46	5.44
Adams	270	280	6.20	5.98
Calumet (including the following villages)	3,064	3,068	5.45	5.44
Calumet village	437	437	5.02	5.02
Red Jacket village	604	604	5.37	5.37
Chassell	180	181	5.51	5.48
Duncan	197	197	4 92	4 92
Franklin	468	468	5.67	5.67
Hancock (including Hancock village)	792	795	5.49	5.46
Hancock village	300	301	5.54	5.52
Laird	100	100	2.31	2.31

TABLE XLV.—CONTINUED.—*Dwellings and families and average number of persons to a dwelling and to a family.*

Counties, townships, villages, cities and wards.	Total dwellings.	Total families.	Average No. of persons to a dwelling.	Average No. of persons to a family.
HOUGHTON CO.—*Con.*				
Osceola	846	847	5.62	5.62
Portage (inc. Houghton village)	654	658	5.22	5.19
Houghton village	417	421	5.22	5.17
Quincy	262	262	5.69	5.69
Schoolcraft (including Lake Linden village)	711	714	5.47	5.45
Lake Linden village	449	450	5.40	5.39
Torch Lake	550	550	5.56	5.56
HURON CO.	6,156	6,326	5.24	5.10
Bingham	251	255	5.22	5.10
Bloomfield	144	145	5.65	5.61
Brookfield	149	152	5.27	5.16
Caseville	262	279	5.09	4.78
Chandler	235	239	4.95	4.87
Colfax (including part of Bad Axe village)	246	253	5.08	4.94
Bad Axe village (part of)	53	57	5.04	4.68
Dwight	264	270	5.56	5.44
Fair Haven	173	177	5.08	4.96
Gore	52	53	5.75	5.64
Grant	237	240	4.77	4.71
Hume	157	157	5.15	5.15
Huron	189	192	5.28	5.19
Lake	63	64	5.97	5.88
Lincoln	128	133	5.26	5.06
Meade	209	211	5.18	5.13
Oliver	282	287	4.93	4.85
Paris	259	278	6.68	6.23
Port Austin (including Port Austin village)	280	305	5.53	5.07
Port Austin village	111	120	5.02	4.64
Rubicon (including Port Hope village)	224	225	5.24	5.21
Port Hope village	77	78	4.58	4 53
Sand Beach (including Sand Beach village)	520	538	4.99	4.82
Sand Beach village	263	276	4.84	4.61
Sebewaing (including Sebewaing village)	526	534	4.84	4.76
Sebewaing village	278	283	4.68	4.60
Sheridan	162	162	5.31	5.31
Sherman	314	325	5.72	5.52
Sigel	183	183	5.38	5.38
Verona (including part of Bad Axe village)	328	346	4.97	4.71
Bad Axe village (part of)	162	172	4.96	4.67
Winsor	319	323	5.17	5.10
Bad Axe village (in Colfax and Verona)	215	229	4.98	4.68
INGHAM CO.	9,375	9,801	4.23	4.05
Alaiedon	305	324	4.15	3.91
Aurelius	360	380	4.18	3.96
Bunker Hill	211	211	4.38	4.38
Delhi	371	390	4.25	4.04
INGHAM CO.—*Con.*				
Ingham (including Dansville village)	319	340	3.82	3.59
Dansville village	113	116	3.20	3.12
Lansing	321	328	4.29	4.20
Le Roy (including Webberville village)	352	365	4.08	3.93
Webberville village	99	102	3.38	3.28
Leslie (inc. Leslie vill.)	573	582	3.69	3.63
Leslie village	284	292	3.45	3.36
Locke	317	330	4.04	3.88
Meridian	368	409	4.70	4.23
Onondaga	349	362	4.07	3.93
Stockbridge (including Stockbridge village)	324	330	4.00	3.93
Stockbridge village	159	159	3.60	3.60
Vevay	240	257	3.98	3.72
Wheatfield	218	223	4.17	4.07
White Oak	249	258	3.88	3.75
Williamstown (including Williamston village)	518	522	4.06	4.03
Williamston village	285	287	3.93	3.90
Lansing city	3,454	3,655	4.59	4.34
1st ward	315	332	4.57	4.33
2d ward	666	696	4.43	4.24
3d ward	558	588	4.49	4.27
4th ward	693	762	4.45	4.05
5th ward	755	792	5.01	4.78
6th ward	467	485	4.45	4.28
Mason city	526	535	3.35	3.29
1st ward	291	291	3.32	3.32
2d ward	235	244	3.38	3.25
IONIA CO.	8,150	8,473	4.27	4.11
Berlin	360	367	4 61	4.53
Boston (including Saranac village)	529	553	3.96	3.79
Saranac village	240	250	3.71	3.56
Campbell	380	405	4.45	4.17
Danby	315	335	4.10	3.86
Easton	324	338	5.83	5.59
Ionia (including part of Lyons village)	384	397	4.18	4.05
Lyons village (part of)	6	6	3.50	3.50
Keene	247	248	4.16	4.14
Lyons (including the following villages)	631	643	4.02	3.95
Lyons village (part of)	185	186	3.62	3.60
Muir village	141	143	3.62	3.57
Pewamo village	99	102	4.05	3.93
North Plains (including Hubbardston village)	337	339	4.37	4.35
Hubbardston village	107	107	3.78	3.78
Odessa (including Lake Odessa village)	556	568	4.24	4.15
Lake Odessa village	207	211	3.90	3.82
Orange	279	288	4.03	3.90
Orleans	334	357	4.20	3.93
Otisco	306	322	4.10	3.89

TABLE XLV.—CONTINUED.—*Dwellings and families and average number of persons to a dwelling and to a family.*

Counties, townships, villages, cities and wards.	Total dwellings.	Total families.	Average No. of persons to a dwelling.	Average No. of persons to a family.
IONIA CO.—*Con.*				
Portland (inc. Portland village)	679	699	3.89	3.78
Portland village	462	473	3.75	3.67
Ronald	319	325	4.12	4.04
Sebewa	333	340	4.29	4.20
Lyons village (in Ionia and Lyons)	191	192	3.62	3.60
Belding city	668	695	4.50	4.33
1st ward	191	191	4.78	4.78
2d ward	242	247	4.15	4.07
3d ward	235	257	4.63	4.23
Ionia city	1,169	1,254	4.30	4.01
1st ward	264	295	4.56	4.08
2d ward	262	275	4.07	3.88
3d ward	272	303	4.50	4.04
4th ward	371	381	4.13	4.02
IOSCO CO.	2,616	2,616	4.72	4.72
Alabaster	65	65	5.28	5.28
Au Sable	36	36	4.83	4.83
Baldwin (including East Tawas village)	564	564	4.84	4.84
East Tawas village	483	483	4.86	4.86
Burleigh	135	135	4.19	4.19
Grant	42	42	4.52	4.52
Oscoda (inc. Oscoda vill.)	483	483	4.77	4.77
Oscoda village	434	434	4.79	4.79
Plainfield	67	67	3.61	3.61
Reno	74	74	4.97	4.97
Sherman	47	47	5.30	5.30
Tawas (including Tawas City village)	489	489	4.48	4.48
Tawas City village	300	300	4.10	4.10
Wilber	74	74	4.36	4.36
Au Sable city	540	540	4.93	4.93
1st ward	196	196	4.90	4.90
2d ward	168	168	4.76	4.76
3d ward	176	176	5.12	5.12
IRON CO.	1,084	1,084	4.88	4.88
Atkinson	92	92	6.15	6.15
Bates	71	71	5.31	5.31
Crystal Falls (including Crystal Falls village)	428	428	4.53	4.53
Crystal Falls village	283	283	4.58	4.58
Hematite	67	67	3.94	3.94
Iron River (including Iron River village)	222	222	5.12	5.12
Iron River village	172	172	5.13	5.13
Mansfield	31	31	3.26	3.26
Mastodon	48	48	5.56	5.56
Stambaugh	125	125	5.16	5.16
ISABELLA CO.	4,581	4,779	4.68	4.49
Broomfield	153	164	5.23	4.88
Chippewa	182	188	4.59	4.44
Coe (inc. Shepherd vill.)	432	460	4.30	4.04
ISABELLA CO.—*Con.*				
Shepherd village	132	140	4.23	3.99
Coldwater	231	239	4.96	4.79
Deerfield	241	251	4.73	4.54
Denver	203	204	4.73	4.71
Fremont	254	267	4.64	4.41
Gilmore	164	164	4.57	4.57
Isabella	344	350	4.97	4.89
Lincoln	301	302	4.20	4.18
Nottawa	190	196	5.25	5.09
Rolland (inc. Blanchard village)	229	238	4.76	4.58
Blanchard village	58	60	3.90	3.77
Sherman	141	148	4.44	4.23
Union	264	274	4.98	4.80
Vernon	313	327	4.86	4.65
Wise	239	244	4.49	4.40
Mt. Pleasant city	700	763	4.54	4.17
1st ward	215	237	4.72	4.28
2d ward	240	265	4.49	4.07
3d ward	245	261	4.43	4.15
JACKSON CO.	11,240	11,357	4.14	4.10
Blackman	389	389	4.34	4.34
Columbia (inc. Brooklyn village)	393	393	4.07	4.07
Brooklyn village	157	157	3.75	3.75
Concord (including Concord village)	368	369	3.55	3.54
Concord village	162	162	3.22	3.22
Grass Lake (including Grass Lake village)	444	444	3.83	3.83
Grass Lake village	188	188	3.44	3.44
Hanover (including Hanover village)	403	403	3.59	3.59
Hanover village	124	124	3.33	3.33
Henrietta	282	282	4.16	4.16
Leoni	381	381	3.85	3.85
Liberty	233	233	4.12	4.12
Napoleon	284	284	3.61	3.61
Norvell	210	211	3.95	3.93
Parma (including part of Parma village)	286	286	4.14	4.14
Parma village (part of)	68	68	3.44	3.44
Pulaski	244	246	4.15	4.11
Rives	291	292	4.07	4.06
Sandstone (including part of Parma village)	350	350	4.04	4.04
Parma village (part of)	72	72	3.46	3.46
Spring Arbor	301	301	4.04	4.04
Springport (including Springport village)	376	391	3.88	3.73
Springport village	153	159	3.50	3.36
Summit	251	253	4.16	4.13
Tompkins	272	277	3.99	3.92
Waterloo	240	257	4.66	4.35
Parma village (in Parma and Sandstone)	140	140	3.45	3.45

TABLE XLV.—CONTINUED.—*Dwellings and families and average number of persons to a dwelling and to a family.*

Counties, townships, villages, cities and wards.	Total dwellings.	Total families.	Average No. of persons to a dwelling.	Average No. of persons to a family.
JACKSON CO.—*Con.*				
Jackson city	5,242	5,315	4.31	4.25
1st ward	413	414	4.14	4.13
2d ward	629	629	4.14	4.14
3d ward	439	441	4.00	3 98
4th ward	937	937	3.71	3.71
5th ward	674	716	4.60	4.33
6th ward	787	797	4.30	4.25
7th ward	941	957	3 97	3.90
8th ward	422	424	6.77	6.74
KALAMAZOO CO.	9,565	10,035	4 40	4 19
Alamo	275	286	4.10	3.94
Brady (including part of Vicksburg village)	356	373	3.96	3.77
Vicksburg village (pt. of)	90	94	3.39	3.24
Charleston (including part of Galesburg vill.)	237	243	4.09	3.99
Galesburg village (pt. of)	25	25	3 60	3 60
Climax	382	407	3 86	3.62
Comstock (inc. part of Galesburg village)	442	467	4.01	3 80
Galesburg village (pt. of)	156	166	3.50	3.30
Cooper	252	257	4 50	4 42
Kalamazoo	385	395	5 24	5.11
Oshtemo	287	313	4.47	4.10
Pavilion	254	261	4.05	3.94
Portage	210	224	4 26	4.00
Prairie Ronde	217	221	4.13	4.06
Richland (inc. Richland village)	247	260	4.59	4.36
Richland village	79	81	4.05	3.96
Ross (inc. Augusta village)	359	379	3.87	3.66
Augusta village	137	140	3.49	3 42
Schoolcraft (including the following villages)	551	566	3.85	3.75
Schoolcraft village	222	227	3.73	3.64
Vicksburg village (pt. of)	179	182	3.51	3 46
Texas	223	228	4.08	3.99
Wakeshma	333	354	4.32	4.07
Galesburg village (in Charleston and Comstock)	181	191	3.52	3.34
Vicksburg village (in Brady and Schoolcraft)	269	276	3.47	3.38
Kalamazoo city	4,555	4,801	4.62	4.39
1st ward	1,023	1,063	4.16	4.00
2d ward	1,226	1,310	4.59	4.29
3d ward	734	785	5.80	5.42
4th ward	1,012	1,043	4.34	4.21
5th ward	560	600	4.52	4.22
KALKASKA CO.	1,220	1,228	4.62	4.59
Boardman	168	170	4.32	4 26
Clearwater	132	132	4.53	4.53
Cold Springs	33	33	3.73	3 73
Excelsior	74	74	4 08	4.08
Garfield	31	31	5.32	5.32
Glade	21	21	5.81	5 81
KALKASKA CO.—*Con.*				
Kalkaska (inc. Kalkaska Kalkaska village)	384	387	4.29	4.26
Kalkaska village	300	303	4.16	4.12
Oliver	15	15	4.60	4.60
Orange	101	101	4 17	4.17
Rapid River	144	146	4.97	4 90
Springfield	82	83	6 59	6 51
Wilson	35	35	6.00	6.00
KENT CO.	26,236	28,065	4.65	4.34
Ada	307	316	4.51	4.39
Algoma (including part of Rockford village)	560	565	3.92	3.89
Rockford village (pt. of)	192	195	3.54	3.49
Alpine	323	328	4.76	4.66
Bowne	296	321	4.47	4.12
Byron	421	426	4.32	4.27
Caledonia (inc. Caledonia village)	415	416	4.17	4.16
Caledonia village	111	111	3.99	3.99
Cannon	275	275	4.21	4.21
Cascade	314	314	4 10	4.10
Courtland	320	324	4.35	4.29
Gaines	295	300	4.64	4.56
Grand Rapids (inc. East Grand Rapids village)	392	408	5.57	5.35
East Grand Rapids vill.)	70	74	4 67	4.42
Grattan	245	245	4.63	4.63
Lowell (inc. Lowell vill.)	861	861	3.83	3.83
Lowell village	527	527	3.54	3.54
Nelson (including the following villages)	551	562	4.03	3.95
Cedar Springs vill. (pt. of)	143	154	3.86	3.58
Sand Lake village	109	109	3.36	3.36
Oakfield	245	254	4.30	4.15
Paris	391	391	5.03	5.03
Plainfield (inc. part of Rockford village)	394	402	4 53	4.44
Rockford village (pt. of)	19	20	3.84	3.65
Solon (including part of Cedar Springs village)	432	437	4 15	4.10
Cedar Springs vill. (pt. of)	141	146	3.45	3.33
Sparta (including the following villages)	661	709	4.12	3.84
Lisbon village (part of)	35	40	4.34	3.80
Sparta village	263	282	3.75	3.50
Spencer	270	287	4 82	4.54
Tyrone (including part of Casnovia village)	346	360	4.37	4 20
Casnovia village (pt. of)	31	33	3.58	3.36
Vergennes	251	254	4.35	4.30
Walker	416	447	5.12	4.76
Wyoming (inc. Grandville village)	656	679	4.76	4.60
Grandville village	108	114	4.15	3.92
Casnovia village (in Tyrone, Kent Co., and Casinova, Muskegon Co.)	79	82	3.80	3.66

TABLE XLV.—CONTINUED.—*Dwellings and families and average number of persons to a dwelling and to a family.*

Counties, townships, villages, cities and wards.	Total dwellings.	Total families.	Average No. of persons to a dwelling.	Average No. of persons to a family.
KENT CO.—*Con.*				
Cedar Springs village (in Nelson and Solon)	284	300	3.65	3 46
Lisbon vill. (in Sparta, Kent Co., and Chester, Ottawa Co.)	51	56	4.08	3 71
Rockford village (in Algoma and Plainfield)	211	215	3.56	3.50
Grand Rapids city	16,599	18,184	4.79	4.37
1st ward	1,547	1,612	4.34	4.17
2d ward	833	926	5 22	4 70
3d ward	1,536	1,680	4.81	4.40
4th ward	1,568	1,816	5.01	4.32
5th ward	2,015	2,160	4.85	4.52
6th ward	1,902	2,075	5.01	4.68
7th ward	1,348	1,573	4.98	4.27
8th ward	716	829	5.04	4 35
9th ward	1,066	1,140	4.60	4.30
10th ward	1,652	1,776	4 54	4 22
11th ward	1,427	1,506	4 33	4.10
12th ward	989	1,091	4.82	4.37
KEWEENAW CO.	499	507	5.62	5.53
Allouez	187	194	6.38	6.15
Eagle Harbor	89	89	5 31	5.31
Grant	30	30	4.63	4.63
Houghton	56	57	4.82	4 73
Sherman	137	137	5.33	5.33
LAKE CO.	1,152	1,191	5.12	4.95
Chase (inc. Chase vill.)	264	272	4.59	4 46
Chase village	72	76	4.17	3.95
Cherry Valley	24	26	8.75	8.08
Dover	47	50	4.98	4.68
Eden	12	12	18.50	18.50
Elk	132	139	6.24	5.93
Ellsworth (inc. part of Luther village)	204	206	4.58	4.54
Luther village (part of)	75	77	4 49	4.38
Glencoe	24	25	8.92	8.56
Lake	18	19	4.94	4.68
Newkirk (inc. part of Luther village)	170	173	4.35	4.27
Luther village (part of)	118	121	4.12	4.02
Pinora	104	104	4.64	4.64
Pleasant Plains (including Baldwin village)	98	100	4.55	4.46
Baldwin village	78	79	4 81	4.75
Webber	20	21	4 15	3.95
Yates	35	44	5.86	4.66
Luther village (in Ellsworth and Newkirk)	193	198	4.26	4.16
LAPEER CO.	6,563	6,796	4.40	4.24
Almont (including Almont village)	439	448	4.26	4 18
Almont village	201	205	3.79	3.72
Arcada	273	283	4.51	4.35
LAPEER CO.—*Con.*				
Attica (inc. Attica vill.)	362	371	4.05	3.95
Attica village	86	91	3.98	3.76
Burlington (including Clifford village)	342	347	4 39	4.32
Clifford village	102	104	4 09	4.01
Burnside	367	384	5.11	4.89
Deerfield	226	232	4.60	4.48
Dryden (including Dryden village)	345	353	3.90	3.82
Dryden village	94	94	3.62	3.62
Elba	232	236	4 61	4.53
Goodland	242	254	4.82	4.59
Hadley (including Hadley village)	308	321	4.10	3.93
Hadley village	77	79	3.59	3.51
Imlay (including Imlay City village)	576	584	4.33	4.27
Imlay City village	293	296	4.06	4.02
Lapeer	199	211	4.70	4 44
Marathon (including the following villages)	433	448	4.31	4.17
Columbiaville village	130	136	4.23	4.04
Otter Lake village	59	60	4 17	4.10
Mayfield	264	270	4.53	4 43
Metamora (inc. Metamora village)	307	328	4.26	3.98
Metamora village	86	89	3.87	3 74
North Branch (including North Branch village)	407	420	4 68	4 54
North Branch village	156	157	4.17	4.15
Oregon	257	273	4 54	4.27
Rich	258	266	4.72	4.58
Lapeer city	726	767	4.06	3 84
1st ward	155	162	4.00	3.83
2d ward	238	255	4 09	3.82
3d ward	96	99	3.91	3.79
4th ward	237	251	4.15	3.92
LEELANAU CO.	1,852	1,906	5.07	4.93
Bingham	162	162	4 75	4 75
Centerville	185	195	6.05	5.79
Cleveland	93	93	5.24	5.24
Elmwood	154	158	5.15	5.02
Empire	227	237	4.92	4.71
Glen Arbor	76	81	4.11	3.85
Kasson	146	156	4.45	4.17
Leelanau	329	330	4.84	4.83
Leland	165	174	5.33	5.06
Solon	100	102	5.17	5.07
Sutton's Bay	215	218	5.38	5.30
LENAWEE CO.	11,703	12,238	4.14	3.97
Adrian	304	329	5.35	4.94
Blissfield (inc. Blissfield village)	523	539	4.17	4.05
Blissfield village	325	334	3.80	3.61
Cambridge	269	279	4.06	3 56

TABLE XLV.—CONTINUED.—*Dwellings and families and average number of persons to a dwelling and to a family.*

Counties, townships, villages, cities and wards.	Total dwellings.	Total families.	Average No. of persons to a dwelling.	Average No. of persons to a family.
LENAWEE CO.—*Con.*				
Clinton (inc. Clinton village)	357	384	4.45	4.14
Clinton village	243	261	4.28	3.99
Deerfield (inc. Deerfield village)	332	344	4.50	4.35
Deerfield village	110	114	3 98	3 84
Dover (including part of Clayton village)	338	362	3 95	3.69
Clayton village (part of)	61	62	3 51	3.45
Fairfield	555	568	3.88	3.79
Franklin	308	322	4.32	4.13
Hudson (including part of Clayton village)	330	343	3.94	3.79
Clayton village (part of)	62	64	3.00	2.91
Macon	279	298	4.14	3.88
Madison	294	319	4.70	4 33
Medina	414	431	3.86	3.70
Ogden	466	481	4.39	4.25
Palmyra	380	400	4.40	4.18
Raisin	333	359	4 30	3.99
Ridgeway	354	358	4.21	4.16
Riga	470	479	4.71	4.62
Rollin (including part of Addison village)	403	408	3.82	3.77
Addison village (part of)	45	46	3.84	3.76
Rome	285	318	4 15	3.72
Seneca (including Morenci village)	731	747	3.66	3.58
Morenci village	379	390	3.46	3.36
Tecumseh (inc. Tecumseh village)	685	711	4.07	3.92
Tecumseh village	556	582	3.97	3.80
Woodstock (including part of Addison village)	339	354	4.17	3.99
Addison village (part of)	74	74	4.01	4 01
Addison village (in Rollin and Woodstock)	119	120	3 95	3.92
Clayton village (in Dover and Hudson)	123	126	3.25	3.17
Adrian city	2,334	2,458	4 07	3.87
1st ward	568	588	4.14	4.00
2d ward	782	803	4.04	3.93
3d ward	435	470	4.12	3.82
4th ward	549	597	4.03	3.70
Hudson city	620	647	3.78	3 63
1st ward	136	144	3.90	3.68
2d ward	272	284	3.57	3.42
3d ward	212	219	3.98	3.85
LIVINGSTON CO.	4,883	5,095	4.19	4.01
Brighton (inc. Brighton village)	409	417	4.03	3.95
Brighton village	216	218	3.76	3.72
Cohoctah	312	324	4.11	3.96
Conway	310	317	4.08	3 99
Deerfield	223	231	4.60	4.44
Genoa	190	204	4.80	4.47
Green Oak	197	205	4.22	4.05
Hamburg	216	216	4.03	4.03
LIVINGSTON CO.—*Con.*				
Handy (inc. Fowlerville village)	546	568	3.83	3.68
Fowlerville village	275	289	3.53	3.36
Hartland	251	261	4.07	3.91
Howell (including part of Howell village)	799	866	4.31	3.97
Howell village (part of)	578	624	4.28	3.96
Iosco	207	213	4.32	4.20
Marion (including part of Howell village)	260	272	4.41	4.21
Howell village (part of)	26	27	3.50	3.37
Oceola	192	209	4.58	4.21
Putnam (inc. Pinckney village)	297	308	4.11	3.96
Pinckney village	129	134	3.91	3.76
Tyrone	237	241	4.09	4.02
Unadilla	237	243	3.97	3.87
Howell village (in Howell and Marion)	604	651	4.24	3.94
LUCE CO.	434	457	5.41	5.14
Columbus	11	11	5.18	5.18
Lakefield	44	47	4.34	4.06
McMillan (inc. Newberry village)	337	357	5.67	5.36
Newberry village	202	218	5.62	5.21
Pentland	42	42	4.48	4.48
MACKINAC CO.	1,498	1,512	4.83	4.79
Brevort	63	64	4.62	4.55
Cedar	146	147	4.38	4.35
Garfield (inc. Naubinway village)	186	188	5.22	5.16
Naubinway village	99	101	5.34	5.24
Hendricks	35	36	5.83	5.67
Holmes (inc. Mackinac village)	184	186	4.78	4.73
Mackinac village	137	139	5.15	5.07
Marquette	85	85	4.49	4.49
Moran	73	74	5.07	5.00
Newton	235	235	4.56	4.56
Portage	42	42	3.76	3.76
St. Ignace	39	39	5.21	5.21
St. Ignace city	410	416	5.04	4.97
1st ward	56	57	4.54	4.46
2d ward	119	122	5.37	5.24
3d ward	118	118	5.30	5.30
4th ward	117	119	4.70	4.62
MACOMB CO.	7,192	7,425	4.50	4.36
Armada (including Armada village)	422	428	4.26	4.20
Armada village	184	184	3.89	3.89
Bruce (including part of Romeo village)	475	503	4.10	3.87
Romeo village (part of)	234	248	3.73	3.52

TABLE XLV.—CONTINUED.—*Dwellings and families and average number of persons to a dwelling and to a family.*

Counties, townships, villages, cities and wards.	Total dwellings.	Total families.	Average No. of persons to a dwelling.	Average No. of persons to a family.
MACOMB CO.—*Con.*				
Chesterfield (including New Baltimore village)	458	476	4.56	4.39
New Baltimore village	209	215	4.27	4.15
Clinton	369	380	5.08	4.93
Erin	495	496	4.86	4.85
Harrison	130	132	5.12	5.04
Lenox (including the following villages	547	568	4.14	3.98
New Haven village	133	136	3.44	3.37
Richmond village (part of)	80	85	3.96	3.73
Macomb	367	391	4.57	4.29
Ray	320	338	4.41	4.18
Richmond (inc. the following villages)	586	604	4.07	3.94
Memphis village (part of)	101	101	3.57	3.57
Richmond village (part of)	207	216	3.54	3.39
Shelby (including part of Utica village)	409	426	4.08	3.91
Utica village (part of)	105	107	3.55	3.49
Sterling (including part of Utica village)	413	419	4.81	4.74
Utica village (part of)	46	46	4.04	4.04
Warren (including Warren village)	491	499	5.28	5.19
Warren village	67	69	4.39	4.26
Washington (including part of Romeo village)	495	502	3.99	3.93
Romeo village (part of)	196	201	3.82	3.72
Memphis village (in Richmond, Macomb Co., and Riley, St. Clair Co.)	167	167	3.68	3.68
Richmond village (in Lenox and Richmond)	287	301	3.66	3.49
Romeo village (in Bruce and Washington)	430	449	3.77	3.61
Utica village (in Shelby and Sterling)	151	153	3.70	3.65
Mt. Clemens city	1,215	1,263	4.65	4.47
1st ward	479	485	4.67	4.61
2d ward	476	490	4.27	4.15
3d ward	260	288	5.31	4.79
MANISTEE CO.	4,811	5,173	5.43	5.05
Arcadia	153	161	5.29	5.03
Bear Lake (inc. Bear Lake village)	315	319	4.26	4.21
Bear Lake village	109	110	3.64	3.61
Brown	131	137	6.15	5.87
Cleon (including Copemish village)	232	237	4.53	4.43
Copemish village	95	96	4.25	4.21
Filer	395	413	5.71	5.46
Manistee	537	574	5.63	5.27
Maple Grove	76	83	5.56	5.09
Morilla	80	84	4.51	4.30
Onekama (inc. Onekama village)	222	223	4.59	4.57
MANISTEE CO.—*Con.*				
Onekama village	90	90	4.49	4.49
Pleasanton	146	146	4.36	4.36
Springdale	46	48	4.85	4.65
Stronack	141	143	5.06	4.99
Manistee city	2,337	2,605	5.76	5.16
1st ward	289	310	5.64	5.25
2d ward	354	379	5.60	5.23
3d ward	303	344	5.90	5.19
4th ward	291	324	5.89	5.29
5th ward	343	365	5.44	5.11
6th ward	353	412	5.54	4.75
7th ward	404	471	6.22	5.34
MANITOU CO.	179	183	5.13	5.01
Chandler	48	48	5.00	5.00
Galilee	14	14	5.85	5.85
North Manitou	21	21	4.67	4.67
Peaine	80	84	5.24	4.99
South Manitou	16	16	4.94	4.94
MARQUETTE CO.	6,378	7,224	5.96	5.26
Champion	304	317	5.64	5.41
Chocolay	192	204	5.26	4.95
Ely	86	89	6.17	5.97
Forsyth	80	81	5.53	5.46
Humboldt	49	50	5.37	5.26
Ishpeming	139	141	5.75	5.67
Marquette	38	38	5.79	5.79
Michigamme	168	182	5.73	5.28
Negaunee	35	41	6.37	5.43
Republic	435	435	5.31	5.31
Richmond (inc. Palmer village)	119	126	5.82	5.50
Palmer village	106	113	5.94	5.58
Sands	35	40	7.08	6.20
Skandia	51	51	5.22	5.22
Tilden	153	154	5.44	5.40
Turin	27	27	5.30	5.30
Ishpeming city	1,751	2,238	6.67	5.22
1st ward	120	136	6.00	5.29
2d ward	200	249	7.05	5.66
3d ward	265	332	6.31	5.03
4th ward	250	358	7.69	5.36
5th ward	184	246	6.21	4.65
6th ward	208	261	6.15	4.90
7th ward	151	176	6.65	5.70
8th ward	117	186	7.45	4.69
9th ward	141	160	6.12	5.40
10th ward	115	134	6.97	5.98
Marquette city	1,625	1,834	5.98	5.30
1st ward	253	278	6.81	6.20
2d ward	158	187	8.07	6.82
3d ward	180	196	5.13	4.94
4th ward	258	265	5.21	5.08
5th ward	264	333	6.05	4.80
6th ward	215	243	5.56	5.93
7th ward	204	236	5.33	4.60
8th ward	93	96	5.71	5.53

TABLE XLV.—CONTINUED.—*Dwellings and families and averag e number of persons to a dwelling and to a family.*

Counties, townships, villages, cities and wards.	Total dwellings.	Total families.	Average No. of persons to a dwelling.	Average No. of persons to a family.
MARQUETTE CO.—*Con.*				
Negaunee city	1,091	1,176	5.44	5.05
1st ward	270	272	5.05	5.01
2d ward	214	229	5.31	4.96
3d ward	144	146	5.01	4.95
4th ward	277	306	5.38	4.87
5th ward	186	223	6.61	5.51
MASON CO.	3,757	3,928	4.90	4.69
Amber (including part of Scottville village)	291	298	4.45	4.35
Scottville vill. (part of)	72	76	3.96	3.75
Branch	74	78	4.79	4.55
Custer (including part of Scottville village)	328	330	4.61	4.58
Scottville vill. (part of)	55	55	4.25	4.25
Eden	141	145	4.60	4.47
Free Soil	190	193	4.82	4.74
Grant	84	86	4.93	4.81
Hamlin	51	52	4.24	4.15
Pere Marquette	205	215	4.83	4.61
Riverton	289	301	4.76	4.57
Sheridan	37	37	7.49	7.49
Sherman	161	162	4.84	4.81
Summit	110	111	5.08	5.04
Victory	175	183	4.79	4.58
Scottville village (in Amber and Custer)	127	131	4.09	3.96
Ludington city	1,621	1,737	5.09	4.75
1st ward	253	255	4.74	4.71
2d ward	295	303	4.65	4.53
3d ward	309	324	5.15	4.89
4th ward	378	395	5.08	4.84
5th ward	335	407	5.73	4.72
6th ward	51	53	5.06	4.87
MECOSTA CO.	4,515	4,627	4.59	4.48
Ætna (including part of Morley village)	222	222	4.59	4.59
Morley village (part of)	64	64	3.83	3.83
Austin	151	153	4.51	4.45
Big Rapids	148	150	4.49	4.43
Chippewa	202	204	4.83	4.78
Colfax	190	193	4.64	4.57
Deerfield (including part of Morley village)	292	301	4.69	4.55
Morley village (part of)	31	32	4.71	4.56
Fork	149	155	4.96	4.77
Grant	137	139	4.36	4.29
Green	310	313	4.65	4.61
Hinton	289	294	4.26	4.19
Martiny	119	120	4.97	4.93
Mecosta	196	199	4.62	4.55
Millbrook	286	288	4.43	4.40
Morton (including Mecosta village)	252	254	4.33	4.30
MECOSTA CO.—*Con.*				
Mecosta village	133	133	4.23	4.23
Sheridan	124	132	5.33	5.01
Wheatland	292	306	4.83	4.61
Morley village (in Ætna and Deerfield)	95	96	4.12	4.07
Big Rapids city	1,156	1,204	4.50	4.32
1st ward	203	208	4.29	4.18
2d ward	172	176	4.63	4.53
3d ward	322	335	4.75	4.57
4th ward	211	226	4.14	3.86
5th ward	248	259	4.56	4.36
MENOMINEE CO.	3,926	4,369	6.05	5.43
Cedarville	97	105	6.70	6.15
Holmes	46	47	9.00	8.81
Ingallston	93	99	5.62	5.28
Mellen	183	190	5.66	5.45
Menominee	133	134	6.53	6.49
Meyer	165	170	6.66	6.46
Nadeau	358	366	5.45	5.33
Spalding	362	366	5.37	5.31
Stephenson	506	514	5.39	5.31
Menominee city	1,983	2,378	6.32	5.27
1st ward	291	319	6.81	6.29
2d ward	281	431	8.51	5.55
3d ward	273	351	6.29	4.89
4th ward	332	368	5.24	4.73
5th ward	229	291	6.54	5.14
6th ward	345	355	5.14	4.99
7th ward	232	263	6.06	5.34
MIDLAND CO.	2,857	2,943	4.63	4.49
Edenville	117	117	4.62	4.62
Geneva	119	119	4.87	4.87
Greendale	37	42	4.51	3.98
Homer	129	129	4.55	4.55
Hope	166	171	4.97	4.82
Ingersoll	284	291	4.51	4.41
Jasper	170	180	4.43	4.18
Jerome	114	121	4.71	4.44
Larkin	149	162	5.42	4.98
Lee	66	68	4.27	4.15
Lincoln	68	68	4 32	4.32
Midland	236	248	4.72	4.49
Mt. Hayley	106	107	5.10	5.08
Porter	145	152	4.37	4.16
Warren (including Coleman village)	373	380	4.80	4.71
Coleman village	248	255	4.71	4.58
Midland city	578	588	4.30	4.22
1st ward	140	142	4.29	4.23
2d ward	203	208	4.19	4.09
3d ward	141	144	4.52	4.42
4th ward	94	94	4.21	4.21

TABLE XLV.—CONTINUED.—*Dwellings and families and average number of persons to a dwelling and to a family.*

Counties, townships, villages, cities and wards.	Total dwellings.	Total families.	Average No. of persons to a dwelling.	Average No. of persons to a family.
MISSAUKEE Co.	1,330	1,372	5.23	5.07
Ætna	57	60	5.75	5.47
Bloomfield	37	37	4.16	4.16
Caldwell	106	112	5.52	5.22
Clam Union	177	182	5.44	5.29
Forest	49	49	5.71	5.71
Lake (including part of Lake City village)	106	109	5.70	5.54
Lake City village (pt. of)	8	9	3.63	3.22
Norwich	66	70	4.92	4.64
Pioneer	41	41	4.93	4.93
Reeder (including part of Lake City village)	272	280	5.01	4.86
Lake City vill. (part of)	212	220	4.92	4.75
Richland (including part of McBain village)	177	183	5.33	5.15
McBain village (part of)	9	10	4.67	4.20
Riverside (including part of McBain village)	210	216	4.98	4.84
McBain village (part of)	120	123	4.88	4.76
West Branch	32	33	5.09	4.94
Lake City village (in Lake and Reeder)	220	229	4.88	4.68
McBain village (in Richland and Riverside)	129	133	4.87	4.72
MONROE Co.	7,046	7,235	4.71	4.59
Ash	436	448	4.68	4.55
Bedford	452	478	4.59	4.34
Berlin	368	371	5.03	4.99
Dundee (including Dundee village)	784	804	4.21	4.11
Dundee village	291	300	3.83	3.72
Erie	269	277	5.49	5.33
Exeter	375	383	5.10	4.99
Frenchtown	375	389	5.22	5.03
Ida	336	346	4.74	4.61
LaSalle	277	283	4.81	4.71
London	303	313	4.53	4.39
Milan (including part of Milan village)	500	504	4.21	4.18
Milan village (part of)	99	99	3.99	3.99
Monroe	176	181	4.98	4.85
Raisinville	363	369	4.89	4.81
Summerfield (including Petersburg village)	470	488	4.34	4.18
Petersburg village	118	123	3.78	3.63
Whiteford	414	416	4.49	4.47
Milan village (in Milan Monroe Co., and York, Washtenaw Co.)	255	262	3.78	3.68
Monroe city	1,148	1,185	4.89	4.74
1st ward	382	394	4.98	4.82
2d ward	221	232	4.46	4.25
3d ward	384	394	4.53	4.41
4th ward	161	165	6.14	5.99
MONTCALM Co.	7,949	8,124	4.30	4.20
Belvidere	276	289	4.36	4.16
Bloomer (including Carson City village)	576	578	4.02	4.01
Carson City village	263	265	3.97	3.94
Bushnell	335	342	3.92	3.84
Cato (including Lakeview village)	483	490	4.43	4.37
Lakeview village	266	268	4.18	4.15
Crystal	333	357	4.35	4.05
Day (inc. McBride vill.)	354	360	4.41	4.34
McBride village	80	82	4.06	3.96
Douglass	254	266	4.61	4.40
Eureka	217	227	4.33	4.14
Evergreen (including part of Sheridan vill.)	348	359	4.19	4.06
Sheridan vill. (part of)	79	80	3.74	3.69
Fairplain (including part of Sheridan vill.)	321	324	4.33	4.29
Sheridan vill. (part of)	2	2	5.00	5.00
Ferris	276	280	4.62	4.55
Home (including Edmore village)	406	412	4.07	4.01
Edmore village	200	202	3.68	3.64
Maple Valley	449	452	4.37	4.34
Montcalm	342	343	4.39	4.38
Pierson (including Pierson village)	293	306	4.55	4.36
Pierson village	59	60	3.80	3.73
Pine	268	277	4.52	4.37
Reynolds (inc. Howard City village)	486	502	4.31	4.17
Howard City village	325	338	4.28	4.12
Richland	249	259	4.39	4.22
Sidney (including part of Sheridan village)	346	351	4.27	4.21
Sheridan village (part of)	33	33	3.70	3.70
Winfield	229	232	5.27	5.20
Sheridan village (in Evergreen, Fairplain and Sidney)	114	115	3.75	3.71
Greenville city	781	790	3.99	3.94
1st ward	233	234	3.97	3.95
2d ward	273	279	4.22	4.13
3d ward	275	277	3.77	3.74
Stanton city	327	328	3.98	3.97
1st ward	188	188	4.02	4.02
2d ward	139	140	3.94	3.91
MONTMORENCY Co.	449	470	5.43	5.19
Albert	137	148	5.36	4.97
Briley (inc. Atlanta vill.)	61	65	4.80	4.51
Atlanta village	18	20	6.28	5.65
Hillman (including Hillman village)	104	107	5.71	5.55
Hillman village	41	41	5.68	5.68

TABLE XLV.—CONTINUED.—*Dwellings and families and average number of persons to a dwelling and to a family.*

Counties, townships, villages, cities and wards.	Total dwellings.	Total families.	Average No. of persons to a dwelling.	Average No. of persons to a family.
MONTMORENCY CO.—*Con.*				
Montmorency	41	43	6.46	6.16
Rust	55	55	5.29	5.29
Vienna	26	26	5.00	5.00
Wheatfield	25	26	5.20	5.00
MUSKEGON CO.	7,972	8,168	4.68	4.56
Blue Lake	31	34	4.77	4.35
Casinova (inc. part of Casnovia village)	405	417	4.54	4.41
Casnovia village (pt. of)	48	49	3.94	3.86
Cedar Creek	79	80	4.91	4.85
Dalton	168	172	4.88	4.77
Eggleston	72	75	4.65	4.47
Fruitland	143	152	5.11	4.81
Fruitport (inc. Fruitport village)	162	172	4.81	4.53
Fruitport village	48	51	4.65	4.37
Holton	179	190	4.74	4.47
Laketon	87	93	5.01	4.69
Montague (inc. Montague village)	372	377	4.56	4.50
Montague village	313	316	4.50	4.46
Moorland	208	209	4.66	4.64
Muskegon (inc. part of Muskegon Heights vill.)	316	324	4.91	4.79
Muskegon Heights village (part of)	76	79	4.41	4.24
Norton (inc. part of Muskegon Heights village)	273	273	4.23	4.23
Muskegon Heights village (part of)	98	98	4.21	4.21
Ravenna	354	356	4.31	4.28
Sullivan	114	116	4.50	4.42
Whitehall (inc. Whitehall village)	414	417	4.47	4.44
Whitehall village	392	395	4.44	4.41
White River	115	117	5.25	5.16
Casnovia vill. (in Tyrone, Kent Co., and Casinova, Muskegon Co.)	79	82	3.80	3.66
Muskegon Heights village (in Muskegon and Norton)	174	177	4.30	4.23
Muskegon city	4,277	4,388	4.73	4.61
1st ward	487	500	4.53	4.41
2d ward	628	631	4.77	4.74
3d ward	490	494	4.29	4.25
4th ward	343	356	5.20	5.01
5th ward	705	717	4.43	4.35
6th ward	670	704	4.92	4.68
7th ward	579	591	5.09	4.98
8th ward	375	395	4.73	4.49
North Muskegon city	203	206	4.49	4.42
1st ward	63	64	4.76	4.69
2d ward	82	83	4.49	4.43
3d ward	58	59	4.19	4.12
NEWAYGO CO.	4,144	4,262	4.62	4.49
Ashland (inc. Grant vill.)	351	360	4.48	4.36
Grant village	44	46	4.02	3.85
Barton	181	186	5.12	4.98
Beaver	91	101	4.82	4.35
Big Prairie	95	96	4.93	4.88
Bridgeton	129	132	4.53	4.42
Brooks (including part of Newaygo village)	242	247	4.34	4.25
Newaygo village (pt. of)	168	173	4.35	4.22
Croton (including Croton village)	136	147	4.50	4.16
Croton village	25	26	3.64	3.50
Dayton (including part of Fremont village)	462	472	4.48	4.39
Fremont village (pt. of)	178	182	4.43	4.33
Denver (including part of Hesperia village)	253	258	4.28	4.20
Hesperia village (pt. of)	67	69	3.81	3.70
Ensley	277	281	4.40	4.34
Everett	107	108	4.13	4.09
Garfield (including part of Newaygo village)	313	321	4.59	4.47
Newaygo village (pt. of)	113	117	4.43	4.28
Goodwell	76	77	5.16	5.09
Grant	100	101	4.81	4.76
Home	179	185	5.07	4.91
Lincoln	92	93	4.43	4.39
Monroe	154	161	4.76	4.55
Norwich	100	108	5.14	4.76
Sheridan (including part of Fremont village)	389	391	4.45	4.43
Fremont village (pt. of)	128	129	3.80	3.77
Sherman	136	143	5.38	5.11
Troy	59	60	4.69	4.62
Wilcox (including White Cloud village)	222	234	4.71	4.47
White Cloud village	59	60	10.97	10.78
Fremont village (in Dayton and Sheridan)	306	311	4.16	4.10
Hesperia village (in Denver, Newaygo Co., and New Field, Oceana Co.)	131	133	3.91	3.85
Newaygo village (in Brooks and Garfield)	281	290	4.38	4.24
OAKLAND CO.	9,926	10,244	4.30	4.17
Addison (inc. Leonard village)	294	297	4.02	3.98
Leonard village	81	81	3.84	3.84
Avon (including Rochester village)	532	558	4.01	3.82
Rochester village	276	290	3.76	3.58
Bloomfield (including Birmingham village)	483	503	4.21	4.05
Birmingham village	244	245	4.00	3.98
Brandon	305	317	4.18	4.02

TABLE XLV.—CONTINUED.—*Dwellings and families and average number of persons to a dwelling and to a family.*

Counties, townships, villages, cities and wards.	Total dwellings.	Total families.	Average No. of persons to a dwelling.	Average No. of persons to a family.
OAKLAND CO.—*Con.*				
Commerce	278	287	4.09	3.95
Farmington (including Farmington village)	390	404	4.33	4.18
Farmington village	97	98	3.59	3.55
Groveland	222	232	4.17	3.99
Highland	326	329	4.22	4.18
Holly (inc. Holly village)	536	563	4.00	3.81
Holly village	331	342	3.72	3.60
Independence (including Clarkston village)	312	320	4.16	4.05
Clarkston village	109	110	3.62	3.59
Lyon (including South Lyon village)	434	441	4.04	3.98
South Lyon village	196	196	3.93	3.93
Milford (including Milford village)	509	513	4.03	4.00
Milford village	308	308	3.98	3.98
Novi	332	338	3.95	3.88
Oakland	200	213	4.54	4.26
Orion (inc. Orion village)	342	344	4.00	3.98
Orion village	163	164	3.75	3.73
Oxford (inc. Oxford vill.)	519	541	3.82	3.67
Oxford village	288	298	3.59	3.47
Pontiac	212	223	4.71	4.48
Rose	226	241	4.27	4.00
Royal Oak (including Royal Oak village)	409	416	4.49	4.41
Royal Oak village	99	101	3.75	3.67
Southfield	324	342	4.56	4.32
Springfield	254	263	4.07	3.94
Troy	355	355	4.23	4.23
Waterford	250	257	4.61	4.48
West Bloomfield	231	232	4.61	4.59
White Lake	192	199	4.18	4.04
Pontiac city	1,459	1,516	4.99	4.80
1st ward	256	261	4.08	4.00
2d ward	351	382	4.40	4.04
3d ward	334	341	4.14	4.06
4th ward	327	336	7.82	7.61
5th ward	191	196	3.93	3.83
OCEANA CO.	3,667	3,790	4.53	4.38
Benona	265	274	4.40	4.26
Clay Banks	166	175	4.66	4.42
Colfax	40	40	4.55	4.55
Crystal	152	157	5.38	5.20
Elbridge	288	297	4.86	4.71
Ferry	200	215	4.69	4.36
Golden	233	234	4.34	4.32
Grant	185	185	4.65	4.65
Greenwood	117	117	4.67	4.67
Hart (inc. Hart village)	500	534	4.47	4.19
Hart village	218	242	4.55	4.10
Leavitt	191	198	4.56	4.40
New Field (inc. part of Hesperia village)	198	198	4.39	4.39
Hesperia vill. (part of)	64	64	4.02	4.02
Otto	33	34	4.73	4.32
OCEANA CO.—*Con.*				
Pentwater (inc. Pentwater village)	354	369	4.28	4.10
Pentwater village	327	341	4.23	4.05
Shelby (inc. Shelby vill.)	549	565	4.37	4.25
Shelby village	237	244	4.08	3.96
Weare	196	198	4.38	4.34
Hesperia vill. (in Denver, Newaygo Co., and New Field, Oceana Co.)	131	133	3.91	3.85
OGEMAW CO.	1,169	1,196	4.82	4.71
Beaver Lake	22	22	4.41	4.41
Churchill	73	78	5.83	5.46
Cumming	77	77	4.84	4.84
Edwards	60	65	5.32	4.91
Foster	36	36	3.78	3.78
Goodar	32	32	5.38	5.38
Hill	16	16	4.81	4.81
Horton	54	54	5.22	5.22
Klacking	74	76	4.86	4.74
Logan	22	22	4.32	4.32
Mills	18	18	4.50	4.50
Ogemaw	40	40	4.05	4.05
Richland	124	128	5.02	4.87
Rose	128	129	4.91	4.88
West Branch (including West Branch village)	393	403	4.60	4.48
West Branch village	272	277	4.50	4.42
ONTONAGON CO.	1,185	1,199	5.80	5.73
Bohemia	31	31	5.55	5.55
Carp Lake	8	8	6.63	6.63
Greenland	50	50	4.64	4.64
Interior	236	237	6.88	6.85
McMillan	321	326	5.55	5.47
Ontonagon (inc. Ontonagon village)	431	434	5.78	5.74
Ontonagon village	356	359	5.81	5.77
Rockland	108	113	4.81	4.60
OSCEOLA CO.	3,455	3,563	4.77	4.62
Burdell (inc. Tustin vill.)	201	211	4.69	4.46
Tustin village	61	67	4.69	4.27
Cedar	46	47	4.39	4.30
Evart (including part of Evart village)	230	231	4.58	4.56
Evart village (part of)	90	90	4.37	4.37
Hartwick	117	117	4.50	4.50
Hersey (inc. Hersey vill.)	267	281	4.61	4.38
Hersey village	77	83	4.30	3.99
Highland	115	119	5.07	4.90
Le Roy (inc. LeRoy vill.)	230	241	4.97	4.74
Le Roy village	92	97	4.84	4.59
Lincoln	240	245	5.10	4.99
Marion (inc. Marion vill.)	218	229	4.83	4.59

TABLE XLV.—CONTINUED.—*Dwellings and families and average number of persons to a dwelling and to a family.*

Counties, townships, villages, cities and wards.	Total dwellings.	Total families.	Average No. of persons to a dwelling.	Average No. of persons to a family.
OSCEOLA CO.—*Con.*				
Marion village	122	126	4.70	4.56
Middle Branch	58	59	4.86	4.78
Orient	166	171	4.51	4.38
Osceola (including part of Evart village)	372	383	4.31	4.22
Evart village (part of)	209	219	4.42	4.22
Richmond (including Reed City village)	717	739	4.90	4.75
Reed City village	490	502	4.59	4.48
Rose Lake	137	139	5.37	5.29
Sherman	212	215	4.79	4.73
Sylvan	129	136	4.59	4.35
Evart village (in Evart and Osceola)	279	309	4.40	4.26
OSCODA CO.	381	388	4.74	4.65
Atherton	16	18	4.31	3.83
Big Creek	45	47	4.00	3.83
Comins	93	93	4.41	4.41
Elmer	38	40	9.24	8.78
Greenwood	26	26	3.04	3.04
Harmon	45	45	4.07	4.07
Mentor	99	100	4.53	4.49
Mount Pindus	19	19	4.47	4.47
OTSEGO CO.	1,000	1,029	4.79	4.66
Bagley (including part of Gaylord village)	197	203	5.19	5.03
Gaylord village (part of)	84	89	4.67	4.40
Charlton	37	37	3.54	3.54
Chester	40	41	5.30	5.17
Corwith	165	177	4.55	4.24
Dover	37	37	4.97	4.97
Elmira	127	134	4.46	4.22
Hayes	44	44	6.75	6.75
Livingston (inc. part of Gaylord village)	258	258	4.34	4.34
Gaylord village (part of)	124	124	4.24	4.24
Otsego Lake	95	98	5.39	5.22
Gaylord village (in Bagley and Livingston)	208	213	4.41	4.31
OTTAWA CO.	7,990	8,266	4.89	4.73
Allandale	299	313	5.01	4.79
Blendon	276	282	5.20	5.09
Chester (including part of Lisbon village)	345	354	4.56	4.45
Lisbon village (part of)	16	16	3.50	3.50
Crockery	283	295	4.51	4.32
Georgetown	414	421	4.57	4.49
Grand Haven	187	191	5.04	4.93
Holland (including part of Zeeland village)	594	612	5.24	5.09
Zeeland village (part of)	20	21	4.65	4.43
OTTAWA CO.—*Con.*				
Jamestown	429	445	5.17	4.97
Olive	439	444	4.79	4.76
Polkton (inc. Coopersville village)	587	589	4.48	4.47
Coopersville village	201	202	4.04	4.02
Robinson	141	147	4.85	4.65
Spring Lake (including Spring Lake village)	413	448	4.77	4.40
Spring Lake village	180	197	4.52	4.13
Tallmage	320	327	4.56	4.46
Wright	380	388	4.32	4.23
Zeeland (including part of Zeeland village)	620	628	4.96	4.90
Zeeland village (part of)	179	180	4.47	4.45
Lisbon vill. (in Sparta, Kent Co., and Chester, Ottawa Co.)	51	56	4.08	3.71
Zeeland village (in Holland and Zeeland)	199	201	4.49	4.45
Grand Haven city	1,079	1,114	4.88	4.73
1st ward	238	244	4.68	4.57
2d ward	170	178	4.90	4.68
3d ward	488	504	4.92	4.77
4th ward	183	188	5.03	4.89
Holland city	1,184	1,268	5.33	4.97
1st ward	326	366	5.64	5.02
2d ward	165	183	5.38	4.85
3d ward	330	340	5.31	5.15
4th ward	282	298	5.11	4.83
5th ward	81	81	4.81	4.81
PRESQUE ISLE CO.	997	1,035	5.93	5.71
Allis	62	64	4.65	4.50
Bearinger	52	52	5.19	5.19
Belknap	153	161	6.33	6.02
Bismarck	22	24	6.09	5.58
Case	57	57	4.75	4.75
Krakow	72	76	5.69	5.39
Metz	65	67	9.03	8.76
Moltke	88	90	5.26	5.14
Posen	228	238	6.39	6.12
Presque Isle	36	36	4.88	4.88
Rogers (including Rogers village)	162	170	5.46	5.21
Rogers village	109	114	8.12	7.76
ROSCOMMON CO.	320	336	5.18	4.93
Denton	14	14	4.64	4.64
Gerrish	20	20	3.20	3.20
Higgins	167	176	4.29	4.07
Markey	10	10	3.90	3.90
Nester	27	27	7.81	7.81
Richfield	15	16	5.26	4.94
Roscommon	19	25	9.79	7.44
St. Helens	48	48	6.19	6.19

TABLE XLV.—CONTINUED.—*Dwellings and families and average number of persons to a dwelling and to a family.*

Counties, townships, villages, cities and wards.	Total dwellings.	Total families.	Average No. of persons to a dwelling.	Average No. of persons to a family.
SAGINAW CO.	17,534	18,019	4.67	4.54
Albee	165	169	4.59	4.49
Birch Run	336	342	4.45	4.37
Blumfield	275	305	5.25	4.73
Brady (including Oakley village)	346	348	4.38	4.35
Oakley village	79	80	3.90	3.85
Brant	283	290	4.67	4.56
Bridgeport	415	427	4.66	4.53
Buena Vista	688	715	4.80	4.60
Carrollton (including Carrolton village)	436	437	4.92	4.90
Carrolton village	182	182	4.90	4.90
Chapin	172	175	4.59	4.51
Chesaning (including Chesaning village)	591	600	3.98	3.93
Chesaning village	292	297	3.71	3.67
Frankenmuth	376	380	5.27	5.22
Fremont	194	194	4.96	4.96
James	110	110	5.42	5.42
Jonesfield (including Merrill village)	263	273	4.76	4.59
Merrill village	105	107	4.20	4.12
Kochville	187	189	4.83	4.78
Lakefield	125	125	4.66	4.66
Maple Grove	336	337	4.92	4.91
Marion	149	152	4.76	4.66
Richland	320	322	4.63	4.60
Saginaw	260	265	5.01	4.91
Spaulding	114	119	4.54	4.34
St. Charles (including St. Charles village)	371	382	4.31	4.19
St. Charles village	138	143	4.14	4.00
Swan Creek	120	121	4.95	4.91
Taymouth	376	382	4.67	4.60
Thomastown	251	251	4.72	4.72
Tittabawassee	370	380	4.46	4.34
Zilwaukie	272	281	5.22	5.06
Saginaw city	9,633	9,918	4.63	4.49
1st ward	718	732	4.58	4.49
2d ward	858	881	4.38	4.27
3d ward	453	497	4.90	4.47
4th ward	770	804	4.51	4.32
5th ward	961	999	4.61	4.43
6th ward	411	422	5.03	4.90
7th ward	955	974	4.67	4.57
8th ward	479	490	4.48	4.38
9th ward	414	429	4.70	4.53
10th ward	776	811	4.59	4.39
11th ward	771	779	4.79	4.74
12th ward	567	582	4.73	4.60
13th ward	446	452	4.41	4.36
14th ward	499	511	4.47	4.37
15th ward	555	585	4.90	4.65

Counties, townships, villages, cities and wards.	Total dwellings.	Total families.	Average No. of persons to a dwelling.	Average No. of persons to a family.
SANILAC CO.	6,958	7,135	4.88	4.76
Argyle	175	178	5.15	5.07
Austin	193	200	5.35	5.16
Bridgehampton (including part of Carsonville village)	267	278	5.30	5.09
Carsonville vill. (part of)	19	19	5.21	5.21
Buel	179	182	4.70	4.63
Custer (including part of Sanilac Center)	182	185	4.81	4.73
Sanilac Center (part of)	22	23	4.91	4.70
Delaware	425	448	5.24	4.97
Elk	303	311	4.95	4.83
Elmer	184	192	5.07	4.85
Evergreen	199	204	4.79	4.67
Flynn	172	174	5.27	5.21
Forester	202	211	4.77	4.57
Fremont	225	229	4.58	4.50
Greenleaf	175	175	5.01	5.01
Lamotte	156	163	4.82	4.61
Lexington (including the following villages)	638	654	4.56	4.45
Croswell village	142	146	4.32	4.20
Lexington village	183	188	4.10	3.99
Maple Valley (including Brown City village)	348	359	4.85	4.70
Brown City village	117	121	4.60	4.45
Marion (including Deckerville village)	354	366	4.84	4.68
Deckerville village	62	63	4.42	4.35
Marlette (inc. Marlette village)	518	527	4.75	4.67
Marlette village	199	203	4.29	4.20
Minden (including Minden village)	204	205	5.55	5.53
Minden village	80	80	4.95	4.95
Moore	185	188	4.88	4.80
Sanilac (including Port Sanilac village)	390	396	4.52	4.45
Port Sanilac village	96	98	3.76	3.68
Speaker	289	291	4.61	4.57
Washington (including part of Carsonville vill.)	316	328	5.01	4.83
Carsonville vill. (pt. of)	55	61	4.87	4.40
Watertown (including part of Sanilac Center village)	279	284	5.01	4.92
Sanilac Center village (part of)	73	73	4.19	4.19
Wheatland	125	126	4.53	4.49
Worth	275	281	4.68	4.58
Carsonville village (in Bridgehampton and Washington)	74	80	4.96	4.59
Sanilac Center vill. (in Custer and Watertown)	95	96	4.36	4.31

TABLE XLV.—CONTINUED.—*Dwellings and families and average number of persons to a dwelling and to a family.*

Counties, townships, villages, cities and wards.	Total dwellings.	Total families.	Average No. of persons to a dwelling.	Average No. of persons to a family.
SCHOOLCRAFT CO.	1,263	1,330	5.64	5.36
Doyle	135	137	4.60	4.53
Germfask	42	42	5.00	5.00
Harrison	88	90	6.34	6.20
Hiawatha	295	296	5.60	5.58
Inwood	62	63	4.97	4.89
Manistique (including Manistique village)	418	477	5.83	5.11
Manistique village	352	403	5.92	5.17
Seney	76	76	6.79	6.79
Thompson	147	149	5.63	5.55
SHIAWASSEE CO.	7,941	8,175	4.14	4.02
Antrim	230	230	4.10	4.10
Bennington	315	336	4.08	3.82
Burns (inc. Byron vill.)	389	412	3.85	3.63
Byron village	132	135	3.24	3.17
Caledonia	353	353	4.15	4.15
Fairfield	213	231	4.59	4.23
Hazelton	417	421	4.31	4.21
Middlebury	238	241	3.82	3.77
New Haven	396	397	4.11	4.10
Owosso	258	272	4.40	4.17
Perry (including the following villages)	486	489	3.91	3.89
Morrice village	115	115	3.67	3.67
Perry village	141	141	3.72	3.72
Rush	293	298	4.60	4.52
Sciota (including Laingsburg village)	397	413	4.02	3.86
Laingsburg village	220	224	3.59	3.53
Shiawassee (including Bancroft village)	491	494	3.92	3.90
Bancroft village	179	179	3.58	3.58
Venice	319	321	4.04	4.02
Vernon (including the following villages)	667	680	3.71	3.64
Durand village	241	248	3.74	3.63
Vernon village	150	153	3.43	3.36
Woodhull	207	222	4.15	3.87
Corunna city	368	383	4.21	4.05
1st ward	160	174	4.22	3.88
2d ward	150	151	4.21	4.18
3d ward	58	58	4.22	4.22
Owosso city	1,904	1,982	4.34	4.17
1st ward	519	544	4.41	4.21
2d ward	493	512	4.07	3.92
3d ward	269	296	4.72	4.29
4th ward	623	630	4.35	4.30
ST. CLAIR CO.	11,679	11,973	4.65	4.54
Berlin	269	276	4.43	4.32
Brockway (inc. Yale vill.)	499	499	4.58	4.58
Yale village	235	235	4.34	4.34
Burtchville	121	124	4.55	4.44
Casco	357	383	4.91	4.57
ST. CLAIR CO.—*Con.*				
China	277	281	5.01	4.94
Clay (inc. Algonac vill.)	448	458	4.36	4.26
Algonac village	245	251	4.18	4.08
Clyde	247	249	4.38	4.34
Columbus	239	242	4.72	4.65
Cottrellville	206	218	5.15	4.87
East China	53	54	5.13	5.04
Emmet (inc. Emmet vill.)	254	257	4.95	4.89
Emmet village	41	42	5.34	5.21
Fort Gratiot	179	179	4.69	4.69
Grant	227	234	4.47	4.34
Greenwood	282	291	4.93	4.78
Ira	280	280	5.22	5.22
Kenockee	285	288	4.67	4.63
Kimball	318	327	4.60	4.47
Lynn	171	183	4.90	4.58
Mussey (inc. Capac vill.)	367	380	4.50	4.35
Capac village	131	136	4.05	3.90
Port Huron	285	290	4.78	4.69
Riley (including part of Memphis village)	392	399	4.07	4.00
Memphis vill. (part of)	66	66	3.83	3.83
St. Clair	347	351	4.92	4.86
Wales	340	365	4.55	4.24
Memphis vill. (in Richmond, Macomb Co. and Riley, St. Clair Co.)	167	167	3.68	3.68
Marine City	770	789	4.53	4.42
1st ward	302	309	4.53	4.43
2d ward	217	222	4.33	4.23
3d ward	251	258	4.69	4.56
Port Huron city	3,886	3,985	4.67	4.55
1st ward	333	365	5.22	4.76
2d ward	289	295	4.51	4.41
3d ward	319	325	4.94	4.85
4th ward	551	565	4.57	4.46
5th ward	489	492	4.52	4.49
6th ward	520	549	4.54	4.30
7th ward	353	355	4.41	4.38
8th ward	533	536	4.76	4.73
9th ward	262	266	4.94	4.86
10th ward	237	237	4.43	4.43
St. Clair city	580	591	4.44	4.36
1st ward	278	278	4.46	4.46
2d ward	302	313	4.42	4.27
ST. JOSEPH CO.	6,288	6,502	3.99	3.86
Burr Oak (including Burr Oak village)	431	453	3.82	3.63
Burr Oak village	191	198	3.45	3.32
Colon	423	446	3.90	3.70
Constantine (including Constantine village)	543	571	3.64	3.46
Constantine village	354	367	3.37	3.25
Fabius	204	203	4.55	4.46

TABLE XLV.—CONTINUED.—*Dwellings and families and average number of persons to a dwelling and to a family.*

Counties, townships, villages, cities and wards.	Total dwellings.	Total families.	Average No. of persons to a dwelling.	Average No. of persons to a family
ST. JOSEPH CO.—*Con.*				
Fawn River	132	135	4.48	4.39
Florence	191	203	4.19	3.94
Flowerfield	271	281	4.24	4.09
Leonidas	318	331	4.14	3.98
Lockport (including Three Rivers village)	1,020	1,057	3.85	3.72
Three Rivers village	830	860	3.78	3.65
Mendon (including Mendon village)	476	477	3.84	3.83
Mendon village	224	225	3.37	3.35
Mottville	156	156	3.61	3.61
Nottawa (including Centreville village)	450	464	4.02	3.90
Centreville village	198	204	3.57	3.46
Park	262	270	4.09	3.97
Sherman	202	209	4.71	4.55
Sturgis (inc. Sturgis vill.)	813	838	4.16	4.03
Sturgis village	688	711	4.12	3.99
White Pigeon (including White Pigeon village)	396	403	3.78	3.71
White Pigeon village	265	269	3.54	3.49
TUSCOLA CO.	7,896	8,069	4.35	4.26
Akron	398	421	4.64	4.39
Almer	295	311	4.81	4.27
Arbela	318	333	4.16	3.97
Columbia (including Unionville village)	360	376	4.38	4.20
Unionville village	101	105	3.83	3.69
Dayton	304	307	4.70	4.66
Denmark (inc. Reese vill.)	447	451	4.34	4.31
Reese village	108	109	3.87	3.83
Elkland (including Cass City village)	442	445	4.47	4.44
Cass City village	224	224	4.15	4.15
Ellington	201	208	4.13	3.99
Elmwood (inc. Gagetown village)	361	362	4.41	4.42
Gagetown village	70	70	4.57	4.57
Fair Grove	440	441	4.45	4.44
Fremont (including Mayville village)	458	476	4.41	4.25
Mayville village	192	194	4.01	3.96
Gilford	240	241	4.82	4.80
Indian Fields (including Caro village)	601	620	4.20	4.07
Caro village	423	435	4.19	4.08
Juniata	282	287	4.18	4.11
Kingston (including part of Kingston village)	282	286	4.34	4.28
Kingston village (part of)	56	57	3.88	3.81
Koylton (including part of Kingston village)	228	235	4.73	4.59
Kingston village (part of)	19	21	3.63	3.29
TUSCOLA CO.—*Con.*				
Millington (including part of Millington vill.)	407	413	4.11	4.05
Millington vill. (part of)	137	140	3.64	3.56
Novesta	217	222	4.63	4.53
Tuscola	299	303	4.39	4.34
Vassar (inc. Vassar vill.)	690	700	3.77	3.72
Vassar village	466	472	3.51	3.46
Watertown	301	304	4.46	4.42
Wells	202	203	4.55	4.53
Wisner	123	124	4.54	4.50
Kingston village (in Kingston and Koylton)	75	78	3.81	3.67
VAN BUREN CO.	7,737	7,949	4.01	3.91
Almena	213	230	4.13	3.83
Antwerp (including Lawton village)	525	534	3.54	3.48
Lawton village	237	241	3.46	3.40
Arlington	349	350	4.22	4.21
Bangor (including Bangor village)	594	602	4.01	3.95
Bangor village	251	252	3.64	3.63
Bloomingdale (including the following villages)	480	501	4.03	3.86
Bloomingdale village	101	104	3.73	3.63
Gobleville vill. (part of)	74	79	4.05	3.80
Columbia (including Breedsville village)	416	418	4.13	4.11
Breedsville village	70	70	3.39	3.39
Covert	311	314	4.30	4.25
Decatur (including Decatur village)	573	595	3.77	3.63
Decatur village	367	384	3.64	3.48
Geneva	355	355	4.12	4.12
Hamilton	224	231	4.08	3.96
Hartford (including Hartford village)	585	590	4.02	3.98
Hartford village	276	280	3.64	3.59
Keeler	262	268	4.02	3.93
Lawrence (including Lawrence village)	456	474	3.76	3.61
Lawrence village	160	169	3.47	3.28
Paw Paw (including Paw Paw village)	622	659	3.91	3.68
Paw Paw village	378	403	3.72	3.49
Pine Grove (including part of Gobleville vill.)	453	472	3.96	3.81
Gobleville vill. (part of)	78	83	3.78	3.55
Porter	259	262	4.24	4.19
South Haven (including South Haven village)	799	825	4.28	4.14
South Haven village	578	601	4.24	4.07
Waverly	261	269	4.20	4.07
Gobleville vill. (in Bloomingdale and Pine Grove)	152	162	3.91	3.67

TABLE XLV.—CONTINUED.—*Dwellings and families and average number of persons to a dwelling and to a family.*

Counties, townships, villages, cities and wards.	Total dwellings.	Total families.	Average No. of persons to a dwelling.	Average No. of persons to a family.
WASHTENAW CO.	10,074	10,422	4.32	4.17
Ann Arbor	242	243	4.51	4.49
Augusta	418	428	4.36	4.26
Bridgewater	236	246	4.51	4.33
Dexter	140	140	4.83	4.83
Freedom	208	218	5.25	5.01
Lima (including part of Chelsea village)	211	212	4.69	4.67
Chelsea village (part of)	11	11	4.00	4.00
Lodi (including part of Saline village)	255	255	4.84	4.84
Saline village (part of)	32	32	3.47	3.47
Lyndon	134	138	5.07	4.92
Manchester (including Manchester village)	533	554	3.97	3.82
Manchester village	302	317	3.85	3.67
Northfield	271	273	4.33	4.30
Pittsfield	218	226	5.23	5.05
Salem	307	310	3.92	3.88
Saline (including part of Saline village)	391	400	4.21	4.11
Saline village (part of)	165	172	3.72	3.57
Scio (including Dexter village)	476	483	3.98	3.92
Dexter village	254	255	3.43	3.42
Sharon	210	220	5.01	4.79
Superior	246	250	4.48	4.41
Sylvan (including part of Chelsea village)	544	551	4.32	4.26
Chelsea village (part of)	344	350	4.01	3.94
Webster	177	179	4.75	4.69
York (including the following villages)	469	491	3.93	3.76
Milan village (part of)	156	163	3.65	3.49
Saline village (part of)	5	5	4.60	4.60
Ypsilanti	296	303	4.40	4.30
Chelsea village (in Lima and Sylvan)	355	361	4.01	3.94
Milan village (in Milan, Monroe Co., and York, Washtenaw Co.)	255	262	3.78	3.68
Saline village (in Lodi, Saline and York)	202	209	3.70	3.58
Ann Arbor city	2,588	2,772	4.28	3.99
1st ward	596	625	4.22	4.03
2d ward	468	492	4.55	4.33
3d ward	429	471	4.52	4.12
4th ward	428	469	4.46	4.07
5th ward	199	200	3.68	3.67
6th ward	468	515	3.94	3.57
Ypsilanti city	1,504	1,530	4.07	4.00
1st ward	338	345	3.93	3.85
2d ward	256	259	4.21	4.16
3d ward	391	395	3.86	3.82
4th ward	179	181	3.98	3.94
5th ward	340	350	4.41	4.29

Counties, townships, villages, cities and wards.	Total dwellings.	Total families.	Average No. of persons to a dwelling.	Average No. of persons to a family.
WAYNE CO.	55,607	63,171	5.26	4.63
Brownstown	506	525	4.37	4.21
Canton	278	284	4.51	4.41
Dearborn (inc. Dearborn village)	498	521	5.37	5.13
Dearborn village	161	184	4.89	4.28
Ecorce	926	945	5.01	4.91
Greenfield (inc. Highland Park village)	500	525	4.92	4.69
Highland Park village	50	52	5.14	4.94
Grosse Point (including the following villages)	600	629	5.63	5.37
Grosse Point village	33	34	5.79	5.62
Grosse Pointe Farm village	88	90	6.00	5 87
Hamtramck	402	402	5.16	5 16
Huron (including New Boston village)	431	451	4.75	4.54
New Boston village	58	60	4.00	3 87
Livonia	342	366	4.45	4.16
Monguagon (including Trenton village)	476	485	4.75	4.66
Trenton village	225	226	4.36	4.34
Nankin (inc. Wayne vill.)	699	738	5.10	4.83
Wayne village	317	341	3.91	3.64
Plymouth (including the following villages)	1,091	1,143	3.97	3.70
Northville village	476	504	3.83	3.62
Plymouth village	336	352	3.58	3.42
Redford	437	465	4.63	4.35
Romulus	421	444	4.48	4.25
Springwells	1,832	1,966	5.20	4.85
Sumpter	355	358	4.27	4.24
Taylor	268	280	4.86	4.65
Van Buren	453	465	3.96	3.86
Detroit city	44,222	51,296	5.37	4.64
1st ward	2,464	2,838	5.60	4.85
2d ward	1,970	2,193	5.48	4.93
3d ward	2,541	3,173	5.44	4.36
4th ward	2,882	3,192	4.64	4.19
5th ward	3,043	3,814	5.64	4.50
6th ward	3,193	3,569	4.80	4.29
7th ward	2,540	3,335	6.46	4.92
8th ward	3,056	3,319	4.76	4.38
9th ward	3,638	4,750	6.18	4.73
10th ward	3,701	4,025	4.96	4.56
11th ward	2,948	3,541	5.66	4.71
12th ward	2,747	3,180	5.57	4.81
13th ward	2,250	2,509	5.43	4.87
14th ward	2,194	2,369	5.09	4.71
15th ward	2,551	2,710	5.06	4.76
16th ward	2,504	2,779	5.38	4.84
Wyandotte city	870	883	4.84	4.77
1st ward	322	330	4.75	4.64
2d ward	205	208	4.76	4.69
3d ward	343	345	4.97	4.94

TABLE XLV.—CONCLUDED.—*Dwellings and families and average number of persons to a dwelling and to a family.*

Counties, townships, villages, cities and wards.	Total dwellings.	Total families.	Average No. of persons to a dwelling.	Average No. of persons to a family.
WEXFORD CO.	3,074	3,181	4.57	4.42
Antioch (including part of Sherman village)	136	136	4.63	4.63
Sherman village (part of)	37	37	4.41	4.41
Boon (including part of Harrietta village)	194	199	4.33	4.22
Harrietta vill. (part of)	100	104	4.19	4.03
Cedar Creek (including Manton village)	412	424	4.41	4.31
Manton village	201	201	4.02	4.02
Cherry Grove	83	83	4.12	4.12
Clam Lake	224	233	4.81	4.62
Colfax	142	143	4.42	4.39
Greenwood	69	72	4.71	4.51
Hanover (including part of Sherman village)	68	69	5.10	5.03
Sherman village (part of)	22	23	5.23	5.00
Harring	66	74	5.06	4.51
Henderson	38	40	5.58	5.30
Liberty	80	80	4.70	4.70
Selma	81	82	4.07	4.02
WEXFORD CO.—*Con.*				
Slagle (including part of Harrietta village)	36	39	4.36	4.03
Harrietta vill. (part of)	13	13	3.54	3.54
South Branch	46	46	5.37	5.37
Springville (inc. part of Sherman village)	133	133	4.70	4.70
Sherman village (part of)	2	2	6.00	6.00
Wexford (including part of Sherman village)	161	170	3.99	3.78
Sherman village (part of)	10	11	3.80	3.45
Harrietta vill. (in Boon and Slagle)	113	117	4.12	3.97
Sherman vill. (in Antioch, Hanover, Springville and Wexford)	32	34	4.62	4.49
Cadillac city	1,105	1,158	4.62	4.41
1st ward	318	334	4.75	4.52
2d ward	319	346	4.80	4.43
3d ward	293	296	4.27	4.22
4th ward	175	182	4.64	4.46

TABLE XLVI.—*The Michigan-born population by sex and civil condition, in the State, and in each county, township, incorporated village, city and ward.*

State and counties.	Aggregate of Michigan-born population.			Single.		Married.		Widowed.		Divorced.		Unknown.	
	Total.	Males.	Females.	Males.	Females.	Males.	Females.	Males.	Females.	Males.	Females.	Males.	Females.
State	1,253,496	635,971	617,525	503,228	449,016	127,042	157,514	4,588	9,345	1,108	1,644	5	6
Alcona	2,752	1,428	1,324	1,265	1,112	151	204	10	6	1	2	1	----
Alger	656	347	309	299	233	43	73	5	3	----	----	----	----
Allegan	23,812	12,186	11,626	9,362	8,145	2,721	3,332	82	118	21	30	----	1
Alpena	8,758	4,364	4,394	3,958	3,741	385	635	20	18	1	----	----	----
Antrim	6,646	3,500	3,146	2,843	2,303	625	806	28	28	4	8	----	1
Arenac	3,618	1,844	1,774	1,599	1,432	230	325	11	15	4	2	----	----
Baraga	2,015	1,069	946	936	747	126	183	7	15	----	1	----	----
Barry	14,682	7,510	7,172	5,604	4,730	1,845	2,331	44	79	17	32	----	----
Bay	33,789	16,864	16,925	14,498	13,630	2,298	3,100	58	166	10	29	----	----
Benzie	4,242	2,221	2,021	1,827	1,475	374	513	16	30	4	3	----	----
Berrien	24,851	12,624	12,227	9,706	8,583	2,811	3,410	80	201	27	33	----	----
Branch	14,939	7,482	7,457	5,204	4,615	2,189	2,635	66	158	23	49	----	----
Calhoun	27,902	13,906	13,996	9,820	8,939	3,895	4,653	149	338	42	66	----	----
Cass	13,408	6,895	6,513	4,852	4,048	1,949	2,274	68	153	26	38	----	----
Charlevoix	5,851	2,943	2,908	2,443	2,217	475	661	20	26	5	4	----	----
Cheboygan	6,736	3,536	3,200	3,103	2,603	412	572	20	23	1	2	----	----
Chippewa	5,745	2,975	2,770	2,598	2,304	359	422	17	41	1	3	----	----
Clare	4,288	2,178	2,110	1,751	1,509	412	584	14	14	1	3	----	----
Clinton	16,940	8,567	8,373	6,266	5,444	2,210	2,771	62	131	29	27	----	----
Crawford	1,376	720	656	588	488	125	163	5	4	2	1	----	----
Delta	7,239	3,665	3,574	3,414	3,157	236	401	13	16	2	----	----	----
Dickinson	5,104	2,557	2,547	2,468	2,393	87	145	2	[illegible]	----	----	----	----
Eaton	20,079	10,115	9,964	7,194	6,259	2,790	3,489	98	167	33	49	----	----
Emmet	5,638	2,858	2,780	2,176	1,917	631	748	41	103	10	12	----	----
Genesee	25,674	12,787	12,887	9,205	8,373	3,442	4,245	103	218	37	51	----	----
Gladwin	2,488	1,287	1,201	1,059	893	213	299	13	9	2	----	----	----
Gogebic	4,577	2,321	2,256	2,197	2,066	116	179	[illegible]	9	2	2	----	----
Grand Traverse	9,258	4,722	4,536	3,818	3,336	859	1,149	35	36	10	14	----	1
Gratiot	17,262	8,710	8,552	6,692	5,902	1,946	2,527	56	92	16	31	----	----
Hillsdale	17,890	9,005	8,885	6,155	5,428	2,746	3,273	68	148	36	36	----	----
Houghton	22,176	11,333	10,843	10,608	9,615	705	1,196	19	26	1	6	----	----
Huron	17,294	8,934	8,360	8,102	7,160	809	1,178	21	21	2	1	----	----
Ingham	24,736	12,505	12,231	8,847	7,831	3,474	4,076	148	264	38	60	----	----
Ionia	21,395	11,073	10,322	8,192	6,796	2,756	3,329	100	173	25	24	----	----
Iosco	6,430	3,276	3,154	2,872	2,591	380	538	20	23	4	2	----	----
Iron	1,978	1,075	903	1,029	830	44	71	2	2	----	----	----	----
Isabella	12,129	6,434	5,695	5,193	4,182	1,196	1,435	41	66	4	11	----	1
Jackson	28,579	14,762	13,817	10,374	8,688	4,218	4,745	129	326	40	58	1	----
Kalamazoo	23,319	11,854	11,465	8,699	7,728	3,011	3,428	102	241	41	68	1	----
Kalkaska	2,936	1,627	1,309	1,322	941	292	357	9	8	4	3	----	----
Kent	64,473	32,184	32,289	25,288	23,591	6,620	8,054	211	530	65	113	----	1
Keweenaw	1,369	693	676	644	590	48	81	1	4	----	1	----	----
Lake	2,877	1,502	1,375	1,255	1,066	240	297	6	9	1	3	----	----
Lapeer	18,406	9,444	8,962	7,145	6,073	2,197	2,725	89	139	13	25	----	----
Leelanau	5,554	2,939	2,615	2,532	2,057	376	529	29	27	2	2	----	----
Lenawee	29,937	14,939	14,998	10,501	9,703	4,199	4,870	186	360	52	[illegible]	1	1
Livingston	14,476	7,372	7,104	5,050	4,269	2,216	2,644	91	164	15	27	----	----
Luce	874	437	437	390	360	45	74	2	2	----	1	----	----
Mackinac	3,869	1,986	1,883	1,615	1,379	339	451	26	51	6	2	----	----
Macomb	21,838	11,119	10,719	8,307	7,324	2,680	3,126	113	238	19	31	----	----

TABLE XLVI.—CONTINUED.—*Michigan-born population by sex and civil condition.*

Counties.	Aggregate of Michigan-born population.			Single.		Married.		Widowed.		Divorced.		Unknown.	
	Totals.	Males.	Females.	Males.	Females.	Males.	Females.	Males.	Females.	Males.	Females.	Males.	Females.
Manistee	13,002	6,558	6,444	6,055	5,609	483	791	14	37	6	7	----	----
Manitou	625	330	295	269	233	57	61	4	1	----	----	----	----
Marquette	17,675	8,820	8,855	8,304	7,923	493	888	15	42	8	2	----	----
Mason	9,348	4,813	4,535	4,163	3,616	617	850	27	61	6	8	----	----
Mecosta	11,785	6,064	5,721	5,020	4,331	1,000	1,355	36	33	8	2	----	----
Menominee	8,389	4,259	4,130	4,090	3,855	161	265	8	10	----	----	----	----
Midland	7,157	3,683	3,474	3,059	2,631	603	810	18	28	3	5	----	----
Missaukee	3,458	1,796	1,662	1,515	1,265	269	385	11	11	1	1	----	----
Monroe	23,511	12,179	11,332	8,910	7,577	3,100	3,488	141	248	28	19	----	----
Montcalm	20,110	10,119	9,991	7,986	7,142	2,056	2,724	66	101	11	24	----	----
Montmorency	1,204	661	543	571	425	86	116	4	2	----	----	----	----
Muskegon	19,499	9,772	9,727	8,467	7,841	1,255	1,771	35	86	15	29	----	----
Newaygo	11,420	5,940	5,480	4,837	3,973	1,052	1,449	42	44	9	14	----	----
Oakland	28,249	14,297	13,952	9,760	8,561	4,321	4,946	168	398	48	47	----	----
Oceana	9,316	4,916	4,400	4,049	3,265	837	1,096	22	30	8	9	----	----
Ogemaw	2,968	1,565	1,403	1,291	1,083	259	311	12	8	2	1	1	----
Ontonagon	2,942	1,608	1,334	1,385	1,029	213	299	8	4	2	2	----	----
Osceola	8,907	4,685	4,222	3,979	3,347	[illegible]	849	39	20	3	6	----	----
Oscoda	1,022	552	470	440	333	109	134	3	3	----	----	----	----
Otsego	2,412	1,264	1,148	1,021	871	235	268	7	9	1	----	----	----
Ottawa	23,178	11,892	11,286	9,939	8,888	1,881	2,311	62	76	10	11	----	----
Presque Isle	3,246	1,758	1,488	1,644	1,319	112	166	2	[illegible]	----	1	----	----
Roscommon	783	443	340	359	234	79	103	4	[illegible]	1	----	----	----
Saginaw	46,088	23,334	22,754	19,371	17,474	3,834	4,989	112	233	17	58	----	----
Sanilac	18,611	9,549	9,062	8,347	7,340	1,175	1,673	23	43	[illegible]	6	----	----
Schoolcraft	2,776	1,481	1,295	1,335	1,067	135	219	9	7	2	2	----	----
Shiawassee	20,817	10,688	10,129	7,629	6,414	2,940	3,504	92	175	27	36	----	----
St. Clair	31,818	16,407	15,411	13,043	11,343	3,235	3,792	108	243	21	33	----	----
St. Joseph	14,297	7,224	7,073	5,311	4,653	1,817	2,246	73	137	23	37	----	----
Tuscola	20,418	10,477	9,941	8,412	7,282	1,983	2,531	66	104	16	24	----	----
Van Buren	18,461	9,232	9,229	6,921	6,203	2,211	2,871	70	127	30	28	----	----
Washtenaw	28,022	13,954	14,068	10,227	9,470	3,542	4,104	152	439	33	55	----	----
Wayne	151,696	75,104	76,592	61,482	58,960	13,018	15,978	542	1,513	62	141	----	----
Wexford	7,426	3,873	3,553	3,172	2,663	664	865	33	19	4	[illegible]	----	----

TABLE XLVI.—CONTINUED.—*Michigan-born population by sex and civil condition.*

State, counties, townships, villages, cities and wards.	Aggregate of Michigan-born population.			Single.		Married.		Widowed.		Divorced.		Unknown.	
	Totals.	Males.	Females.	Males.	Females.	Males.	Females.	Males.	Females.	Males.	Females.	Males.	Females.
State	1,253,496	635,971	617,525	503,228	449,016	127,042	157,514	4,588	9,345	1,108	1,644	5	6
ALCONA CO.	2,752	1,428	1,324	1,265	1,112	151	204	10	5	1	2	1	---
Alcona	437	243	194	213	156	29	36	1	1	---	1	---	---
Caledonia	97	47	50	41	42	5	8	1	---	---	---	---	---
Curtis	180	93	87	73	68	18	19	1	---	1	---	---	---
Greenbush	152	72	80	67	71	5	8	---	1	---	---	---	---
Gustin	343	169	174	151	147	18	27	---	---	---	---	---	---
Harrisville (including Harrisville village)	743	373	370	338	318	33	51	1	1	---	---	1	---
Harrisville village	260	129	131	115	111	12	19	1	1	---	---	1	---
Hawes	128	74	54	64	46	7	7	3	1	---	---	---	---
Haynes	412	208	204	196	181	11	23	1	---	---	---	---	---
Mikado	147	79	68	66	53	11	13	2	1	---	1	---	---
Millen	53	31	22	24	16	7	6	---	---	---	---	---	---
Mitchell	60	39	21	32	14	7	6	---	1	---	---	---	---
ALGER CO.	656	347	309	299	233	43	73	5	3	---	---	---	---
Autrain	158	80	78	70	54	9	23	1	1	---	---	---	---
Burt	97	58	39	49	27	9	12	---	---	---	---	---	---
Mathias	72	39	33	34	27	4	6	1	---	---	---	---	---
Munising	209	108	101	91	76	14	24	3	1	---	---	---	---
Onota	64	31	33	28	30	3	3	---	---	---	---	---	---
Rock River	56	31	25	27	19	4	5	---	1	---	---	---	---
ALLEGAN CO.	23,812	12,186	11,626	9,362	8,145	2,721	3,332	82	118	21	30	---	1
Allegan (inc. Allegan village)	2,262	1,057	1,205	748	794	298	381	7	20	4	9	---	1
Allegan village	834	388	446	266	288	114	143	5	10	3	5	---	---
Casco	972	503	469	406	332	93	130	3	6	1	1	---	---
Cheshire	845	431	414	339	299	90	113	2	2	---	---	---	---
Clyde (inc. part of Fennville village)	504	280	224	225	158	54	62	1	3	---	1	---	---
Fennville vill. (part of)	124	69	55	54	37	15	17	---	---	---	1	---	---
Dorr	1,153	631	522	517	388	111	130	1	3	2	1	---	---
Fillmore	1,366	705	661	589	527	114	127	2	7	---	---	---	---
Ganges	980	494	486	373	332	115	150	3	4	3	---	---	---
Gun Plain (inc. Plainwell village)	1,404	690	714	492	480	189	222	9	10	---	2	---	---
Plainwell village	749	351	398	237	257	109	131	5	8	---	2	---	---
Heath	506	266	240	203	159	59	80	4	1	---	---	---	---
Hopkins	1,134	578	556	445	373	128	177	5	3	---	3	---	---
Laketown	564	284	280	235	224	47	56	2	---	---	---	---	---
Lee	602	323	279	260	206	62	72	1	1	---	---	---	---
Leighton	787	406	381	310	279	95	99	1	3	---	---	---	---
Manlius (inc part of Fennville village)	677	388	289	317	214	68	74	3	1	---	---	---	---
Fennville vill. (part of)	111	64	47	43	27	21	20	---	---	---	---	---	---
Martin	797	400	397	292	258	105	135	2	3	1	1	---	---
Monterey	875	433	442	326	315	101	119	4	7	2	1	---	---
Otsego (inc. Otsego village)	1,788	907	881	637	565	256	299	9	11	5	6	---	---
Otsego village	1,036	499	537	339	336	152	186	6	9	2	6	---	---
Overisal	1,230	625	605	514	470	110	130	1	5	---	---	---	---
Pine Plains	253	123	130	90	87	31	43	2	---	---	---	---	---
Salem	1,032	525	507	439	385	84	121	2	1	---	---	---	---
Saugatuck (inc. the following villages)	1,387	747	640	588	464	152	167	4	7	3	2	---	---

TABLE XLVI.—CONTINUED.—*Michigan-born population by sex and civil condition.*

Counties, townships, villages, cities and wards.	Aggregate of Michigan-born population.			Single.		Married.		Widowed.		Divorced.		Unknown.	
	Totals.	Males.	Females.	Males.	Females.	Males.	Females.	Males.	Females.	Males.	Females.	Males.	Females.
ALLEGAN CO.—*Con.*													
Douglas village	310	182	128	148	89	32	34	----	3	2	2	----	----
Saugatuck village	443	208	235	160	171	46	62	2	2	----	----	----	----
Trowbridge	815	435	380	318	240	114	136	3	4	----	----	----	----
Watson	774	392	382	292	268	96	108	4	4	----	2	----	----
Wayland (inc. Wayland village)	1,105	563	542	407	328	149	201	7	12	----	1	----	----
Wayland village	301	135	166	95	93	36	67	4	6	----	----	----	----
Fennville village (in Clyde and Manlius)	235	133	102	97	64	36	37	----	----	----	1	----	----
ALPENA CO.	8,758	4,364	4,394	3,958	3,741	385	635	20	18	1	----	----	----
Alpena	651	341	310	317	278	21	32	3	----	----	----	----	----
Green	255	139	116	123	97	15	19	1	----	----	----	----	----
Long Rapids	555	301	254	279	229	19	25	2	----	1	----	----	----
Maple Ridge	382	198	184	187	164	9	20	2	----	----	----	----	----
Ossineke	110	61	49	55	39	6	10	----	----	----	----	----	----
Sanborn	153	76	77	68	67	8	10	----	----	----	----	----	----
Wilson	697	369	328	345	279	24	48	----	1	----	----	----	----
Alpena city	5,955	2,879	3,076	2,584	2,588	283	471	12	17	----	----	----	----
1st ward	928	435	493	362	380	71	107	2	6	----	----	----	----
2d ward	893	418	475	355	380	61	92	2	3	----	----	----	----
3d ward	1,699	823	876	762	767	58	104	3	5	----	----	----	----
4th ward	568	281	287	250	231	28	54	3	2	----	----	----	----
5th ward	959	482	477	439	414	42	63	1	----	----	----	----	----
6th ward	908	440	468	416	416	23	51	1	1	----	----	----	----
ANTRIM CO.	6,646	3,500	3,146	2,843	2,303	625	806	28	28	4	8	----	1
Banks	578	329	249	290	189	39	59	----	1	----	----	----	----
Central Lake	637	341	296	279	219	58	76	3	1	1	----	----	----
Chestonia	259	130	129	94	90	36	37	----	1	----	1	----	----
Custar	220	121	99	100	75	21	22	----	2	----	----	----	----
Echo	286	152	134	137	112	13	21	2	----	----	1	----	----
Elk Rapids	778	386	392	317	289	67	97	2	5	----	1	----	----
Forest Home (inc. part of Bellaire village)	449	229	220	180	162	49	58	----	----	----	----	----	----
Bellaire vill. (part of)	197	98	99	73	76	25	23	----	----	----	----	----	----
Helena	374	194	180	163	126	28	53	3	1	----	----	----	----
Jordan	241	132	109	117	88	15	18	----	2	----	1	----	----
Kearney (inc. part of Bellaire village)	419	226	193	178	137	44	53	4	2	----	1	----	----
Bellaire village (pt. of)	205	109	96	82	66	23	27	4	2	----	1	----	----
Mancelona (inc. Mancelona village)	1,211	627	584	463	409	153	168	9	5	2	2	----	----
Mancelona village	662	341	321	243	218	91	97	6	4	1	2	----	----
Milton	483	247	236	216	182	29	47	2	6	----	----	----	1
Star	269	153	116	115	74	36	41	1	----	1	1	----	----
Torch Lake	239	124	115	106	82	18	32	----	1	----	----	----	----
Warner	203	109	94	88	69	19	24	2	1	----	----	----	----
Bellaire vill. (in Forest Home and Kearney)	402	207	195	155	142	48	50	4	2	----	1	----	----
ARENAC CO.	3,618	1,844	1,774	1,599	1,432	230	325	11	15	4	2	----	----
Adams	107	64	43	59	33	5	10	----	----	----	----	----	----
Arenac	355	182	173	153	143	28	30	----	----	1	----	----	----
Au Gres	331	175	156	154	127	18	28	2	----	1	1	----	----
Clayton	377	197	180	170	151	24	28	3	1	----	----	----	----
Deep River	405	191	214	170	185	19	27	1	1	1	1	----	----

TABLE XLVI.—CONTINUED.—*Michigan-born population by sex and civil condition.*

Counties, townships, villages, cities and wards.	Aggregate of Michigan-born population.			Single.		Married.		Widowed.		Divorced.		Unknown.	
	Totals.	Males.	Females.	Males.	Females.	Males.	Females.	Males.	Females.	Males.	Females.	Males.	Females.
ARENAC CO.—*Con.*													
Lincoln (inc. Standish vill.)	785	395	390	345	312	49	76	----	2	1	----	----	----
Standish village	453	217	236	184	178	33	56	----	2	----	----	----	----
Mason	228	110	118	97	91	13	26	----	1	----	----	----	----
Moffitt	155	72	83	59	67	13	16	----	----	----	----	----	----
Standish	645	326	319	272	245	49	64	5	10	----	----	----	----
Turner	5	4	1	3	----	1	1	----	----	----	----	----	----
Whitney	225	128	97	117	78	11	19	----	----	----	----	----	----
BARAGA CO.	2,015	1,069	946	936	747	126	183	7	15	----	1	----	----
Arvon	114	57	57	53	56	4	1	----	----	----	----	----	----
Baraga (inc. Baraga village)	864	471	393	416	307	53	79	2	6	----	1	----	----
Baraga village	475	249	226	223	178	25	45	1	2	----	1	----	----
Covington	30	18	12	17	10	1	2	----	----	----	----	----	----
L'Anse (inc. L'Anse village)	929	483	446	411	340	67	97	5	9	----	----	----	----
L'Anse village	515	251	264	228	217	22	45	1	2	----	----	----	----
Spurr	78	40	38	39	34	1	4	----	----	----	----	----	----
BARRY CO.	14,682	7,510	7,172	5,604	4,730	1,845	2,331	44	79	17	32	----	----
Assyria	710	381	329	293	217	87	109	1	3	----	----	----	----
Baltimore	810	420	390	320	258	100	127	----	4	----	1	----	----
Barry	776	405	371	290	209	112	153	3	6	----	3	----	----
Carlton	815	417	398	318	275	95	118	[illegible]	5	1	----	----	----
Castleton (including part of Nashville village)	1,524	725	799	518	533	196	255	6	8	5	3	----	----
Nashville village (part of)	703	338	365	248	223	82	135	5	5	3	2	----	----
Hastings	689	371	318	294	217	75	96	2	4	----	1	----	----
Hope	775	413	362	306	256	104	104	2	2	1	----	----	----
Irving	865	428	437	319	289	107	145	2	2	----	1	----	----
Johnstown	693	379	314	279	205	96	106	3	3	1	----	----	----
Maple Grove (including part of Nashville village)	769	387	382	280	259	103	121	3	2	1	----	----	----
Nashville village (part of)	49	23	26	19	18	4	8	----	----	----	----	----	----
Orangeville	614	332	282	259	178	72	99	1	5	----	----	----	----
Prairieville	615	314	301	237	193	75	101	2	3	----	4	----	----
Rutland	650	338	312	267	217	67	92	2	1	2	2	----	----
Thornapple (including Middleville village)	1,080	587	493	441	313	143	169	1	7	2	4	----	----
Middleville village	433	214	219	154	128	59	82	----	5	1	3	----	----
Woodland (including Woodland village)	1,001	516	485	388	341	123	140	3	1	2	3	----	----
Woodland village	198	97	101	66	61	30	38	1	1	----	1	----	----
Yankee Springs	487	241	246	178	162	63	80	----	4	----	----	----	----
Nashville village (in Castleton and Maple Grove)	752	361	391	267	241	86	143	5	5	3	2	----	----
Hastings city	1,809	856	953	617	608	227	316	10	19	2	10	----	----
1st ward	374	184	190	126	117	54	70	4	2	----	1	----	----
2d ward	421	189	232	136	147	50	82	3	2	----	1	----	----
3d ward	374	181	193	133	120	46	64	----	5	2	3	----	----
4th ward	640	302	338	222	224	77	100	3	9	----	5	----	----
BAY CO.	33,789	16,864	16,925	14,498	13,630	2,298	3,100	58	166	10	29	----	----
Bangor	520	257	263	216	208	40	51	1	4	----	----	----	----
Beaver	702	394	308	360	260	34	47	----	1	----	----	----	----
Frankenlust	878	461	417	378	321	82	94	1	2	----	----	----	----
Fraser	883	487	396	409	303	76	90	2	1	----	2	----	----
Garfield	188	98	90	83	70	15	20	----	----	----	----	----	----

TABLE XLVI.—CONTINUED.—*Michigan-born population by sex and civil condition.*

Counties, townships, villages, cities and wards.	Aggregate of Michigan-born population.			Single.		Married.		Widowed.		Divorced.		Unknown.	
	Totals.	Males.	Females.	Males.	Females.	Males.	Females.	Males.	Females.	Males.	Females.	Males.	Females.
BAY CO.—*Con.*													
Gibson	248	126	122	106	96	20	26	----	----	----	----	----	----
Hampton (including Essexville village)	1,990	991	999	851	809	134	185	5	4	1	1	----	----
Essexville village	950	468	482	404	387	63	93	1	2	----	----	----	----
KawKawlin	896	464	432	407	369	55	62	2	1	----	----	----	----
Merritt	785	405	380	352	314	49	63	4	3	----	----	----	----
Monitor	1,163	619	544	524	429	92	110	3	5	----	----	----	----
Mt. Forest	152	78	74	69	62	9	12	----	----	----	----	----	----
Pinconning (including Pinconning village)	1,240	632	608	512	464	115	136	4	8	1	----	----	----
Pinconning village	556	270	286	221	223	49	59	----	4	----	----	----	----
Portsmouth	699	372	327	334	276	37	49	1	2	----	----	----	----
Williams	1,039	548	491	482	410	64	79	1	2	1	----	----	----
Bay City	15,778	7,616	8,162	6,604	6,650	981	1,397	28	94	3	21	----	----
1st ward	1,834	930	904	792	688	131	194	6	17	1	5	----	----
2d ward	826	382	444	308	327	73	105	1	9	----	3	----	----
3d ward	861	383	478	328	392	54	80	1	6	----	----	----	----
4th ward	2,312	1,137	1,175	983	964	149	196	5	12	----	3	----	----
5th ward	1,429	671	758	569	590	99	156	2	9	1	3	----	----
6th ward	1,142	546	596	469	471	75	118	2	6	----	1	----	----
7th ward	986	504	482	409	358	95	117	----	5	----	2	----	----
8th ward	3,050	1,478	1,572	1,401	1,470	75	98	2	4	----	----	----	----
9th ward	669	298	371	231	282	61	78	5	9	1	2	----	----
10th ward	1,153	586	567	522	467	62	90	2	9	----	1	----	----
11th ward	1,516	701	815	592	641	107	165	2	8	----	1	----	----
West Bay City	6,628	3,316	3,312	2,811	2,589	495	679	6	39	4	5	----	----
1st ward	1,212	603	609	526	505	75	100	2	4	----	----	----	----
2d ward	1,615	835	780	696	610	138	161	1	8	----	1	----	----
3d ward	766	368	398	305	291	62	99	----	7	1	1	----	----
4th ward	1,185	618	567	541	439	75	118	2	8	----	2	----	----
5th ward	986	501	485	441	399	60	80	----	6	----	----	----	----
6th ward	864	391	473	302	345	85	121	1	6	3	1	----	----
BENZIE CO.	4,242	2,221	2,021	1,827	1,475	374	513	16	30	4	3	----	----
Almira (inc. Lake Ann vill.)	517	275	242	212	157	63	84	----	----	----	1	----	----
Lake Ann village	283	147	136	113	81	34	54	----	----	----	1	----	----
Benzonia (inc. Benzonia vill.)	387	203	184	170	145	32	34	1	5	----	----	----	----
Benzonia village	181	85	96	73	75	12	17	----	4	----	----	----	----
Blaine	322	182	140	158	108	23	31	----	1	1	----	----	----
Colfax (including part of Thompsonville village)	423	240	183	197	128	42	55	1	----	----	----	----	----
Thompsonville vill. (part of)	120	66	54	52	36	14	18	----	----	----	----	----	----
Crystal Lake (inc. Frankfort village)	831	390	441	320	337	64	93	5	10	1	1	----	----
Frankfort village	655	306	349	245	262	56	77	4	9	1	1	----	----
Gilmore (inc. South Frankfort village)	417	232	185	208	146	22	36	----	3	2	----	----	----
South Frankfort village	279	158	121	145	95	12	24	----	2	1	----	----	----
Homestead	223	109	114	90	85	18	27	1	1	----	1	----	----
Inland	386	210	176	168	121	41	54	1	1	----	----	----	----
Joyfield	138	80	58	66	46	12	12	2	----	----	----	----	----
Lake	98	51	47	39	34	12	12	----	1	----	----	----	----
Platte	159	84	75	69	60	15	15	----	----	----	----	----	----
Weldon (including part of Thompsonville village)	341	165	176	130	108	30	60	5	8	----	----	----	----
Thompsonville vill. (part of)	241	114	127	87	74	22	46	5	7	----	----	----	----
Thompsonville village (in Colfax and Weldon)	361	180	181	139	110	36	64	5	7	----	----	----	----

TABLE XLVI.—CONTINUED.—*Michigan-born population by sex and civil condition.*

Counties, townships, villages, cities and wards.	Aggregate of Michigan-born population.			Single.		Married.		Widowed.		Divorced.		Unknown.	
	Totals.	Males.	Females.	Males.	Females.	Males.	Females.	Males.	Females.	Males.	Females.	Males.	Females.
BERRIEN CO.	24,851	12,624	12,227	9,706	8,583	2,811	3,410	80	201	27	33	----	----
Bainbridge	1,128	595	533	467	378	126	146	2	9	----	----	----	----
Benton	1,332	667	665	519	465	146	196	1	4	1	----	----	----
Berrien (including part of Eau Claire village)	981	518	463	379	298	137	153	2	10	----	2	----	----
Eau Claire village (part of)	105	52	53	35	31	17	19	----	3	----	----	----	----
Bertrand	587	314	273	240	199	68	71	5	3	1	----	----	----
Buchanan (including Buchanan village)	1,632	785	847	555	567	216	262	10	18	4	----	----	----
Buchanan village	972	455	517	325	350	118	153	5	14	4	----	----	----
Chickaming	512	268	244	221	186	45	56	2	2	----	----	----	----
Galien (including Galien vill.)	780	423	357	336	257	85	95	1	3	1	2	----	----
Galien village	285	150	135	115	92	34	40	1	2	----	1	----	----
Hagar	560	293	267	222	181	67	80	4	5	----	1	----	----
Lake	1,060	558	502	425	350	129	143	2	9	2	----	----	----
Lincoln (inc. Stevensville vill.)	863	436	427	383	351	50	69	3	6	----	1	----	----
Stevensville village	141	69	72	57	52	12	18	----	1	----	1	----	----
New Buffalo (including New Buffalo village)	651	332	319	279	251	52	64	1	4	----	----	----	----
New Buffalo village	345	167	178	134	134	32	40	1	4	----	----	----	----
Niles	745	387	358	309	245	76	110	----	3	2	----	----	----
Oronoko (including Berrien Springs village)	1,122	568	554	410	356	155	187	2	10	1	1	----	----
Berrien Springs village	374	183	191	133	119	50	64	----	8	----	----	----	----
Pipestone (including part of Eau Claire village)	953	518	435	381	295	131	135	3	4	3	1	----	----
Eau Claire village (part of)	56	28	28	21	17	7	11	----	----	----	----	----	----
Royalton	717	379	338	289	239	87	95	2	3	1	1	----	----
Sodus	688	343	345	252	224	89	113	2	7	----	1	----	----
St. Josephs	421	208	213	177	172	30	38	1	3	----	----	----	----
Three Oaks (including Three Oaks village)	864	447	417	382	327	65	85	----	4	----	1	----	----
Three Oaks village	423	214	209	175	158	39	49	----	2	----	----	----	----
Watervliet (including the following villages)	1,467	731	736	527	499	196	228	8	7	----	2	----	----
Watervliet village	278	138	140	97	100	39	38	2	2	----	----	----	----
Coloma village	274	125	149	93	102	31	44	1	2	----	1	----	----
Weesaw	699	372	327	294	216	77	105	1	6	----	----	----	----
Eau Claire village (in Berrien and Pipestone)	161	80	81	56	48	24	30	----	3	----	----	----	----
Benton Harbor city	2,578	1,292	1,286	951	838	327	409	10	33	4	6	----	----
1st ward	295	160	135	117	88	42	41	----	3	1	3	----	----
2d ward	872	415	457	304	298	105	146	4	12	2	1	----	----
3d ward	742	374	368	276	237	94	122	4	7	----	2	----	----
4th ward	669	343	326	254	215	86	100	2	11	1	----	----	----
Niles city	2,479	1,190	1,289	925	951	249	297	12	30	4	11	----	----
1st ward	816	421	395	350	305	67	81	2	6	2	3	----	----
2d ward	475	211	264	144	181	63	68	3	9	1	6	----	----
3d ward	632	293	339	223	253	65	79	4	6	1	1	----	----
4th ward	556	265	291	208	212	54	69	3	9	----	1	----	----
St. Joseph city	2,032	1,000	1,032	783	738	208	273	6	18	3	3	----	----
1st ward	936	456	480	360	356	89	109	4	14	3	1	----	----
2d ward	1,096	544	552	423	382	119	164	2	4	----	2	----	----
BRANCH CO.	14,939	7,482	7,457	5,204	4,615	2,189	2,635	66	158	23	49	----	----
Algansee	814	429	385	279	227	144	152	4	5	2	1	----	----
Batavia	656	345	311	225	190	116	116	4	5	----	----	----	----
Bethel	806	427	379	292	235	129	140	4	3	2	1	----	----
Bronson (inc. Bronson village)	1,162	585	577	419	375	159	176	5	16	2	10	----	----
Bronson village	473	220	253	137	148	78	83	3	12	2	10	----	----

TABLE XLVI.—CONTINUED.—*Michigan born population by sex and civil condition.*

Counties, townships, villages, cities and wards	Aggregate of Michigan born population.			Single.		Married.		Widowed.		Divorced.		Unknown.	
	Totals.	Males.	Females.	Males.	Females.	Males.	Females.	Males.	Females.	Males.	Females.	Males.	Females.
BRANCH CO.—*Con.*													
Butler	737	392	345	261	200	125	140	5	4	1	1	----	----
California	462	241	221	179	132	56	82	4	5	2	2	----	----
Coldwater	649	338	311	254	198	79	98	4	8	1	7	----	----
Gilead	421	224	197	165	130	58	65	----	2	1	----	----	----
Girard	740	378	362	251	212	120	143	4	5	3	2	----	----
Kinderhook	348	180	168	127	96	51	68	2	4	----	----	----	----
Mattison	700	368	332	254	211	113	118	1	2	----	1	----	----
Noble	353	196	157	155	111	40	42	1	3	----	1	----	----
Ovid	606	311	295	209	188	98	99	3	6	1	2	----	----
Quincy (inc. Quincy village)	1,335	619	716	418	439	196	257	3	14	2	6	----	----
Quincy village	590	261	329	177	204	80	113	2	7	2	5	----	----
Sherwood (including Sherwood village)	810	419	391	278	233	139	150	2	7	----	1	----	----
Sherwood village	254	125	129	76	70	48	52	1	6	----	1	----	----
Union (inc. Union City vill.)	1,443	711	732	501	439	201	271	9	19	----	3	----	----
Union City village	707	337	370	241	225	90	132	6	12	----	1	----	----
Coldwater city	2,897	1,319	1,578	937	999	365	518	11	50	6	11	----	----
1st ward	759	356	403	255	256	95	133	5	12	----	2	----	----
2d ward	789	378	411	265	259	109	133	1	15	3	4	----	----
3d ward	713	307	406	214	258	88	131	3	12	2	5	----	----
4th ward	636	278	358	203	226	73	121	1	11	1	----	----	----
CALHOUN CO.	27,902	13,906	13,996	9,820	8,939	3,895	4,653	149	338	42	66	----	----
Albion	488	246	242	176	154	69	80	----	5	1	3	----	----
Athens (inc. Athens village)	936	502	434	362	255	127	167	11	12	2	----	----	----
Athens village	326	153	173	102	96	49	71	1	6	1	----	----	----
Battle Creek	629	347	282	255	200	86	80	4	2	2	----	----	----
Bedford	724	366	358	265	225	99	126	1	5	1	2	----	----
Burlington (including Burlington village)	899	475	424	328	240	140	174	4	8	3	2	----	----
Burlington village	197	106	91	76	49	29	38	----	3	1	1	----	----
Clarence	666	343	323	246	216	93	104	2	3	2	----	----	----
Clarendon	756	395	361	262	208	124	146	9	7	----	----	----	----
Convis	584	295	289	208	190	86	98	1	1	----	----	----	----
Eckford	665	346	319	251	203	89	109	5	7	1	----	----	----
Emmet	586	301	285	219	179	79	100	3	6	----	----	----	----
Fredonia	619	339	280	256	186	81	91	2	3	----	----	----	----
Homer (inc. Homer village)	1,337	673	664	456	409	211	225	4	20	2	10	----	----
Homer village	715	355	360	231	220	121	120	2	13	1	7	----	----
Lee	741	379	362	272	221	102	133	2	8	3	----	----	----
Le Roy	726	373	353	247	205	122	140	4	8	----	----	----	----
Marengo	686	356	330	248	203	103	119	4	4	1	4	----	----
Marshall	543	284	259	216	173	67	82	1	4	----	----	----	----
Newton	605	306	299	217	197	88	98	1	4	----	----	----	----
Penfield	670	365	305	269	197	92	105	3	3	1	----	----	----
Sheridan	599	320	279	252	188	68	88	----	3	----	----	----	----
Tekonsha (inc. Tekonsha vill.)	1,022	527	495	365	313	156	172	6	8	----	2	----	----
Tekonsha village	362	166	196	109	130	53	60	4	4	----	2	----	----
Albion city	2,732	1,303	1,429	917	954	363	417	21	52	2	6	----	----
1st ward	803	413	390	277	231	129	151	7	7	----	1	----	----
2d ward	827	369	458	269	322	94	114	6	21	----	1	----	----
3d ward	500	228	272	175	185	51	67	1	18	1	2	----	----
4th ward	602	293	309	196	216	89	85	7	6	1	2	----	----
Battle Creek city	7,912	3,738	4,174	2,563	2,623	1,109	1,406	49	116	17	29	----	----
1st ward	1,297	600	697	394	431	194	247	9	17	3	2	----	----
2d ward	1,361	673	688	472	413	191	245	8	27	2	3	----	----
3d ward	1,502	695	807	484	530	200	245	8	22	3	10	----	----
4th ward	1,835	851	984	577	635	264	317	9	28	1	4	----	----
5th ward	1,917	919	998	636	614	260	352	15	22	8	10	----	----

TABLE XLVI.—CONTINUED.—*Michigan born population by sex and civil condition.*

Counties, townships, villages cities and wards.	Aggregate of Michigan-born population.			Single.		Married.		Widowed.		Divorced.		Unknown.	
	Totals.	Males.	Females.	Males.	Females.	Males.	Females.	Males.	Females.	Males.	Females.	Males.	Females.
CALHOUN CO.—*Con.*													
Marshall city	2,777	1,327	1,450	970	1,000	341	393	12	49	4	8	----	----
1st ward	481	213	268	152	186	58	72	2	10	1	----	----	----
2d ward	579	259	320	165	204	91	102	2	11	1	3	----	----
3d ward	899	443	456	328	313	110	126	4	13	1	4	----	----
4th ward	818	412	406	325	297	82	93	4	15	1	1	----	----
CASS CO.	13,408	6,895	6,513	4,852	4,048	1,949	2,274	68	153	26	38	----	----
Calvin	843	466	377	367	260	96	113	3	4	----	----	----	----
Howard	500	257	243	192	157	62	78	2	6	1	2	----	----
Jefferson	527	289	238	197	146	86	88	5	3	1	1	----	----
LaGrange (including Cassopolis village)	1,447	739	708	516	441	202	238	15	23	5	6	----	----
Cassopolis village	835	417	418	289	261	114	141	10	14	4	2	----	----
Marcellus (including Marcellus village)	1,242	616	626	446	401	164	211	5	13	1	1	----	----
Marcellus village	645	312	333	221	210	89	114	1	9	1	----	----	----
Mason	389	218	171	160	102	56	65	1	3	1	1	----	----
Milton	250	137	113	94	68	41	42	2	2	----	1	----	----
Newberg	904	455	449	322	281	128	159	4	8	1	1	----	----
Ontwa	493	240	253	177	159	61	86	2	8	----	----	----	----
Penn (inc. Vandalia village)	958	476	482	329	295	141	164	6	15	----	8	----	----
Vandalia village	289	133	156	84	94	48	51	1	5	----	6	----	----
Pokagon	786	423	363	296	222	126	136	1	4	----	1	----	----
Porter	928	483	445	315	268	159	163	7	10	2	4	----	----
Silver Creek	551	274	277	205	192	63	77	4	6	2	2	----	----
Volinia	826	455	371	334	233	118	126	1	12	2	----	----	----
Wayne	578	310	268	203	161	96	98	8	7	3	2	----	----
Dowagiac city	2,186	1,057	1,129	699	662	350	430	2	29	6	8	----	----
1st ward	784	376	408	241	234	133	159	----	11	2	4	----	----
2d ward	646	301	345	195	198	104	135	1	12	1	----	----	----
3d ward	756	380	376	263	230	113	136	1	6	3	4	----	----
CHARLEVOIX CO.	5,851	2,943	2,908	2,443	2,217	475	661	20	26	5	4	----	----
Bay	327	167	160	139	125	28	34	----	----	----	1	----	----
Bear Lake	128	64	64	52	47	11	17	1	----	----	----	----	----
Boyne Valley (inc. Boyne Falls village)	373	191	182	162	143	26	38	2	1	1	----	----	----
Boyne Falls village	165	90	75	79	55	11	19	----	1	----	----	----	----
Chandler	136	63	73	52	51	11	22	----	----	----	----	----	----
Charlevoix (inc. Charlevoix village)	949	447	502	343	367	102	129	2	5	----	1	----	----
Charlevoix village	930	434	496	331	364	101	126	2	5	----	1	----	----
Evangeline (including Boyne City village)	467	231	236	182	169	49	64	----	3	----	----	----	----
Boyne City village	300	140	160	106	112	34	46	----	2	----	----	----	----
Eveline	469	248	221	219	172	28	49	1	----	----	----	----	----
Hayes	491	253	238	185	156	59	70	9	12	----	----	----	----
Hudson	79	34	45	29	36	5	9	----	----	----	----	----	----
Marion	316	160	156	131	127	28	29	----	----	1	----	----	----
Melrose	236	122	114	103	85	17	28	----	1	2	----	----	----
Norwood	226	110	116	98	97	10	18	2	----	----	1	----	----
Resort	114	54	60	49	49	5	10	----	----	----	1	----	----
South Arm (including East Jordan village)	1,112	576	536	502	434	71	99	2	3	1	----	----	----
East Jordan village	484	233	251	193	191	38	59	1	1	1	----	----	----
Springvale	108	56	52	49	37	7	14	----	1	----	----	----	----
Wilson	320	167	153	148	122	18	31	1	----	----	----	----	----

TABLE XLVI.—CONTINUED.—*Michigan-born population by sex and civil condition.*

Counties, townships, villages, cities and wards.	Aggregate of Michigan-born population.			Single.		Married.		Widowed.		Divorced.		Unknown.	
	Totals.	Males.	Females.	Males.	Females.	Males.	Females.	Males.	Females.	Males.	Females.	Males.	Females.
CHEBOYGAN CO.	6,736	3,536	3,200	3,103	2,603	412	572	20	23	1	2	----	----
Beaugrand	232	122	110	114	94	[illegible]	16	----	----	----	----	----	----
Benton	488	261	227	242	198	17	28	2	1	----	----	----	----
Burt	297	151	146	111	100	36	40	4	6	----	----	----	----
Ellis	76	49	27	40	19	8	7	1	1	----	----	----	----
Forest	60	29	31	20	23	8	8	----	----	1	----	----	----
Grant	271	149	122	140	106	9	16	----	----	----	----	----	----
Hebron	134	66	68	62	56	4	12	----	----	----	----	----	----
Inverness	711	357	324	362	282	25	41	----	1	----	----	----	----
Mackinaw (including Mackinaw City village)	328	172	156	139	102	32	53	1	1	----	----	----	----
Mackinaw City village	231	118	113	103	79	15	34	----	----	----	----	----	----
Mentor	192	106	86	89	56	16	28	1	1	----	1	----	----
Munro	134	65	69	57	64	8	5	----	----	----	----	----	----
Nunda	358	188	170	148	132	39	37	1	1	----	----	----	----
Tuscarora	193	101	92	80	69	19	21	2	2	----	----	----	----
Waverly	35	24	11	21	10	2	1	1	----	----	----	----	----
Wilmot	44	25	19	22	17	3	2	----	----	----	----	----	----
Cheboygan city	3,183	1,641	1,542	1,456	1,275	178	257	7	9	----	1	----	----
1st ward	180	85	95	80	90	5	5	----	----	----	----	----	----
2d ward	1,091	570	521	523	444	44	74	3	3	----	----	----	----
3d ward	688	345	343	304	270	40	70	1	2	----	1	----	----
4th ward	817	430	387	359	303	70	81	1	3	----	----	----	----
5th ward	407	211	196	190	168	19	27	2	1	----	----	----	----
CHIPPEWA CO.	5,745	2,975	2,770	2,598	2,304	359	422	17	41	1	3	----	----
Bruce	326	174	152	170	148	4	4	----	----	----	----	----	----
Dafter	139	83	56	81	55	2	1	----	----	----	----	----	----
Detour	435	251	184	220	152	31	30	----	2	----	----	----	----
Drummond	203	108	95	88	73	17	19	3	3	----	----	----	----
Pickford	428	201	227	197	222	4	5	----	----	----	----	----	----
Raber	158	101	57	90	50	11	7	----	----	----	----	----	----
Rudyard	79	32	47	28	39	3	8	1	----	----	----	----	----
Sault Ste. Marie	282	150	132	139	124	10	8	1	----	----	----	----	----
Sugar Island	363	186	177	149	135	37	36	----	6	----	----	----	----
Superior	496	265	231	230	181	34	47	1	3	----	----	----	----
Trout Lake	33	17	16	16	13	1	2	----	----	----	1	----	----
White Fish	118	72	46	62	38	9	7	1	1	----	----	----	----
Sault Ste. Marie city	2,685	1,335	1,350	1,128	1,074	196	248	10	26	1	2	----	----
1st ward	813	420	393	356	311	60	74	3	6	1	2	----	----
2d ward	780	379	401	326	338	51	54	2	9	----	----	----	----
3d ward	638	321	317	279	254	41	60	1	3	----	----	----	----
4th ward	454	215	239	167	171	44	60	4	8	----	----	----	----
CLARE CO.	4,288	2,178	2,110	1,751	1,509	412	584	14	14	1	3	----	----
Arthur	182	82	100	69	82	12	17	1	1	----	----	----	----
Franklin	93	44	49	38	33	6	16	----	----	----	----	----	----
Frost	74	45	29	33	17	11	12	1	----	----	----	----	----
Grant	418	210	208	186	162	23	45	1	1	----	----	----	----
Greenwood	212	112	100	90	74	20	26	2	----	----	----	----	----
Hamilton	175	84	91	69	67	15	24	----	----	----	----	----	----
Hatton	242	122	120	99	82	23	38	----	----	----	----	----	----
Hayes	109	61	48	49	30	12	17	----	1	----	----	----	----
Redding	184	105	79	76	51	28	26	1	2	----	----	----	----
Sheridan	449	219	230	189	182	30	48	----	----	----	----	----	----
Summerfield	94	43	51	30	34	13	17	----	----	----	----	----	----
Surrey (inc. Farwell village)	794	405	389	324	258	76	123	5	7	----	1	----	----
Farwell village	306	147	159	118	98	27	53	2	7	----	1	----	----
Winterfield	150	81	69	66	52	15	17	----	----	----	----	----	----

TABLE XLVI.—CONTINUED.—*Michigan-born population by sex and civil condition.*

Counties, townships, villages cities and wards.	Aggregate of Michigan-born population.			Single.		Married.		Widowed.		Divorced.		Unknown.	
	Totals.	Males.	Females.	Males.	Females.	Males.	Females.	Males.	Females.	Males.	Females.	Males.	Females.
CLARE CO.—*Con.*													
Clare city	697	361	336	273	241	85	94	3			1		
1st ward	140	74	66	60	50	14	15				1		
2d ward	345	177	168	136	118	39	50	2					
3d ward	212	110	102	77	73	32	29	1					
Harrison city	415	204	211	160	144	43	64		2	1	1		
1st ward	142	68	74	47	46	20	27			1	1		
2d ward	117	68	49	60	40	8	8		1				
3d ward	156	68	88	53	58	15	29		1				
CLINTON CO.	16,940	8,567	8,373	6,266	5,444	2,210	2,771	62	131	29	27		
Bath	825	426	399	273	219	149	172	2	5	2	3		
Bengal	739	372	367	271	242	97	122	2	3	2			
Bingham (inc. St. Johns vill.)	2,734	1,315	1,419	938	889	358	491	11	34	8	5		
St. Johns village	2,086	969	1,117	683	688	275	395	9	30	2	4		
Dallas (inc. Fowler village)	1,228	610	618	472	444	134	164	4	10				
Fowler village	268	112	156	76	106	34	47	2	3				
DeWitt	894	494	400	361	257	128	130	3	10	2	3		
DuPlain (inc. Elsie village)	1,019	501	518	367	347	130	169	4	1		1		
Elsie village	282	140	142	97	96	39	46	4					
Eagle (inc. Eagle village)	799	408	391	280	238	121	150	6	2	1	1		
Eagle village	75	31	44	16	24	14	19	1	1				
Essex (inc. Maple Rapids vill.)	981	505	476	345	285	151	181	3	4	6	6		
Maple Rapids village	329	163	166	112	105	49	58	1	2	1	1		
Greenbush	900	464	436	348	292	111	132	5	9		3		
Lebanon	790	402	388	315	274	84	107	2	6	1	1		
Olive	825	414	411	298	259	112	147	2	5	2			
Ovid (inc. Ovid village)	1,466	705	761	521	494	177	247	6	18	1	2		
Ovid village	699	309	390	216	240	90	134	3	15		1		
Riley	788	396	392	278	250	112	137	6	4		1		
Victor	767	420	347	300	198	117	147	1	2	2			
Watertown	913	456	457	346	312	107	137	2	7	1	1		
Westphalia (including Westphalia village)	1,272	679	593	553	444	122	138	3	11	1			
Westphalia village	295	148	147	122	105	26	36		6				
CRAWFORD CO.	1,376	720	656	588	488	125	163	5	4	2	1		
Ball	61	39	22	28	18	10	4			1			
Beaver Creek	60	33	27	27	17	6	10						
Blaine	55	29	26	27	19	2	7						
Center Plains	92	47	45	33	32	13	13	1					
Frederic	149	79	70	64	48	15	20		2				
Grayling	724	369	355	307	267	59	85	2	2	1	1		
Grove	61	28	33	24	25	4	8						
Maple Forest	121	65	56	54	48	10	8	1					
South Branch	53	31	22	24	14	6	8	1					
DELTA CO.	7,239	3,665	3,574	3,414	3,157	236	401	13	16	2			
Baldwin	220	113	107	98	90	15	17						
Bark River	301	155	146	153	138	2	8						
Bay De Noc	198	91	107	82	92	9	14		1				
Escanaba	169	78	91	75	80	3	10		1				
Fairbanks	155	75	80	72	76	2	3	1	1				
Ford River	405	226	179	215	155	11	21		3				
Garden (inc. Garden village)	585	307	278	281	236	24	41	2	1				
Garden village	241	129	112	117	101	11	10	1	1				
Maple Ridge	123	68	55	64	50	4	5						

TABLE XLVI.—CONTINUED.—*Michigan-born population by sex and civil condition*

Counties, townships, villages cities and wards.	Aggregate of Michigan-born population.			Single.		Married.		Widowed.		Divorced.		Unknown.	
	Totals.	Males.	Females.	Males.	Females.	Males.	Females.	Males.	Females.	Males.	Females.	Males.	Females.
DELTA CO.—*Con.*													
Masonville	598	338	260	300	229	35	30	3	1				
Nahma	353	191	162	150	115	37	44	4	3				
Sack Bay	118	54	64	50	52	4	11		1				
Wells	190	85	105	79	101	6	4						
Escanaba city	3,280	1,596	1,684	1,525	1,532	66	148	3	4	2			
1st ward	360	191	169	182	149	7	19	1	1	1			
2d ward	411	199	212	185	179	13	32		1	1			
3d ward	658	323	335	314	311	9	23		1				
4th ward	717	342	375	327	352	14	23	1					
5th ward	497	246	251	237	230	8	21	1					
6th ward	513	240	273	228	250	12	22		1				
7th ward	124	55	69	52	61	3	8						
Gladstone city	544	288	256	270	211	18	45						
1st ward	170	86	84	80	74	6	10						
2d ward	192	109	83	100	71	9	12						
3d ward	113	53	60	50	44	3	16						
4th ward	69	40	29	40	22		7						
DICKINSON CO.	5,104	2,557	2,547	2,468	2,393	87	145	2	9				
Breen	97	53	44	46	37	7	7						
Breitung	202	106	96	97	81	8	15	1					
Felch	160	75	85	75	82		3						
Norway	435	217	218	209	205	8	12		1				
Sagola	71	35	36	34	34	1	2						
Waucedah	134	69	65	62	62	7	2		1				
Iron Mountain city	2,759	1,395	1,364	1,356	1,276	38	82	1	6				
1st ward	565	295	270	294	264	1	5		1				
2d ward	472	243	229	240	221	3	7		1				
3d ward	497	262	235	252	217	9	17	1	1				
4th ward	582	282	300	268	279	14	20		1				
5th ward	643	313	330	302	295	11	33		2				
Norway city	1,246	607	639	589	616	18	22		1				
1st ward	595	276	319	270	305	6	13		1				
2d ward	419	208	211	198	203	10	8						
3d ward	232	123	109	121	108	2	1						
EATON CO.	20,079	10,115	9,964	7,194	6,259	2,790	3,489	98	167	33	49		
Bellevue (inc. Bellevue vill.)	1,272	637	635	453	399	181	220	2	15	1	1		
Bellevue village	522	225	297	152	188	71	99	2	10				
Benton (inc. Potterville vill.)	926	479	447	335	274	136	165	6	5	2	3		
Potterville village	278	144	134	98	78	44	52	2	3		1		
Brookfield	850	447	403	319	237	123	158	4	7	1	1		
Carmel	661	343	318	247	198	90	115	3	1	3	4		
Chester	784	412	372	303	257	103	111	6	4				
Delta	898	469	429	339	287	119	137	7	4	4	1		
Eaton	584	300	284	220	170	77	110	3	4				
Eaton Rapids	779	403	376	288	228	108	143	6	5	1			
Hamlin	732	378	354	263	228	113	124	1	2	1			
Kalamo	920	468	452	335	287	126	158	5	5	2	2		
Oneida	810	433	377	306	222	124	150	2	5	1			
Roxand	1,049	541	508	365	291	166	206	8	10	2	1		
Sunfield	1,230	602	628	457	442	140	181	5	4		1		
Vermontville (including Vermontville village)	1,072	533	539	403	361	127	171	1	5	2	2		
Vermontville village	390	178	212	131	141	44	68	1	2	2	1		
Walton (inc. Olivet village)	1,179	556	623	387	405	161	202	8	14		2		
Olivet village	472	200	272	139	190	58	71	3	10		1		
Windsor	1,175	635	540	473	341	158	193	2	6	2			

TABLE XLVI.—CONTINUED.—*Michigan-born population by sex and civil condition.*

Counties, townships, villages, cities and wards.	Aggregate of Michigan-born population.			Single.		Married.		Widowed.		Divorced.		Unknown.	
	Totals.	Males.	Females.	Males.	Females.	Males.	Females.	Males.	Females.	Males.	Females.	Males.	Females.
EATON CO.—*Con.*													
Charlotte city	2,514	1,227	1,287	834	821	342	429	17	21	4	16	----	----
1st ward	383	198	185	151	129	42	50	5	4	----	2	----	----
2d ward	634	318	316	220	196	95	117	2	2	1	1	----	----
3d ward	799	383	416	274	265	105	137	3	7	1	7	----	----
4th ward	698	328	370	219	231	100	125	7	8	2	6	----	----
Eaton Rapids city	1,288	602	686	414	394	183	250	4	35	1	7	----	----
1st ward	449	207	242	136	134	68	83	2	20	1	5	----	----
2d ward	406	180	226	113	135	66	83	1	7	----	1	----	----
3d ward	433	215	218	165	125	49	84	1	8	----	1	----	----
Grand Ledge city	1,356	650	706	423	417	213	266	8	15	6	8	----	----
1st ward	736	364	372	238	212	119	141	4	13	3	6	----	----
2d ward	620	286	334	185	205	94	125	4	2	3	2	----	----
EMMET CO.	5,638	2,858	2,780	2,176	1,917	631	748	41	103	10	12	----	----
Bear Creek (including Petoskey village)	2,577	1,272	1,305	1,006	929	253	325	12	47	1	4	----	----
Petoskey village	1,815	855	960	680	677	170	242	4	37	1	4	----	----
Bliss	116	63	53	53	42	8	10	1	1	1	----	----	----
Carp Lake	179	102	77	87	60	14	17	1	----	----	----	----	----
Center	150	67	83	48	66	16	17	2	----	1	----	----	----
Cross Village	377	188	189	110	104	69	71	7	14	2	----	----	----
Egleston	61	35	26	30	20	5	6	----	----	----	----	----	----
Friendship	191	99	92	71	55	26	33	2	4	----	----	----	----
Littlefield	459	237	222	177	157	58	61	1	3	1	1	----	----
Little Traverse (inc. Harbor Springs village)	922	479	443	353	280	115	133	10	24	1	6	----	----
Harbor Springs village	585	286	299	204	176	76	99	6	19	----	5	----	----
Maple River	177	91	86	74	74	14	10	2	1	1	1	----	----
Pleasant View	119	60	59	50	45	9	14	1	----	----	----	----	----
Readmond	310	165	145	117	85	44	51	2	9	2	----	----	----
GENESEE CO.	25,674	12,787	12,887	9,205	8,373	3,442	4,245	103	218	37	51	----	----
Argentine	750	408	342	291	217	115	125	2	----	----	----	----	----
Atlas	878	475	403	323	240	144	156	6	7	2	----	----	----
Burton	735	372	363	277	244	92	117	2	1	1	1	----	----
Clayton	829	420	409	311	259	106	144	2	5	1	1	----	----
Davison (inc. Davison vill.)	1,114	565	549	395	346	159	196	6	5	2	2	----	----
Davison village	397	194	203	124	130	64	71	4	2	2	----	----	----
Fenton (including the following villages)	2,571	1,261	1,310	843	783	405	474	11	48	2	5	----	----
Fenton village	1,507	723	784	490	471	228	275	4	35	1	3	----	----
Linden village	340	158	182	97	107	57	66	4	8	----	1	----	----
Flint	870	461	409	317	264	138	137	4	7	2	1	----	----
Flushing (including Flushing village)	1,468	722	746	513	485	200	241	6	16	3	4	----	----
Flushing village	579	254	325	165	209	84	103	4	12	1	1	----	----
Forest (inc. Otisville village)	1,156	574	582	428	387	140	192	6	2	----	1	----	----
Otisville village	199	101	98	71	54	29	42	1	1	----	1	----	----
Gaines (inc. Gaines village)	1,182	588	594	411	353	168	231	8	9	1	1	----	----
Gaines village	180	79	101	59	62	18	37	2	2	----	----	----	----
Genesee (including part of Mt. Morris village)	1,071	550	521	399	332	146	181	3	6	2	2	----	----
Mt. Morris village (part of)	162	69	93	46	63	22	29	1	1	----	----	----	----
Grand Blanc	929	494	435	352	267	134	156	6	8	2	4	----	----
Montrose	1,134	562	572	428	390	132	175	2	7	----	----	----	----

TABLE XLVI.—CONTINUED.—*Michigan-born population by sex and civil condition.*

Counties, townships, villages, cities and wards.	Aggregate of Michigan-born population.			Single.		Married.		Widowed.		Divorced.		Unknown.	
	Totals.	Males.	Females.	Males.	Females.	Males.	Females.	Males.	Females.	Males.	Females.	Males.	Females.
GENESEE CO.—*Con.*													
Mt. Morris (including part of Mt. Morris village)	808	418	390	329	286	86	100	2	4	1	----	----	----
Mt. Morris village (part of)	67	37	30	28	19	9	11	----	----	----	----	----	----
Mundy	1,059	550	509	372	290	167	211	1	6	5	2	----	----
Richfield	966	489	477	355	307	129	166	3	2	2	2	----	----
Thetford	891	472	419	353	280	117	136	2	1	----	----	----	----
Vienna (including Clio vill.)	1,344	656	688	504	459	150	216	1	8	1	5	----	----
Clio village	422	185	237	139	150	46	82	----	2	----	3	----	----
Mt. Morris village (in Genesee and Mt Morris)	229	106	123	74	82	31	40	1	1	----	----	----	----
Flint city	5,919	2,750	3,169	2,004	2,184	714	891	22	74	10	20	----	----
1st ward	1,910	898	1,012	656	703	231	281	7	24	4	4	----	----
2d ward	1,860	838	1,022	591	672	234	316	10	26	3	8	----	----
3d ward	1,322	603	719	413	475	183	217	4	19	3	8	----	----
4th ward	827	411	416	344	334	66	77	1	5	----	----	----	----
GLADWIN CO.	2,488	1,287	1,201	1,059	893	213	299	13	9	2	----	----	----
Beaverton	344	186	158	158	112	25	41	2	5	1	----	----	----
Bentley	162	81	81	60	53	19	28	2	----	----	----	----	----
Billings	74	38	36	34	27	4	9	----	----	----	----	----	----
Buckeye	125	67	58	55	45	10	13	2	----	----	----	----	----
Butman	96	46	50	40	39	6	11	----	----	----	----	----	----
Clement	40	24	16	22	14	1	2	1	----	----	----	----	----
Gladwin	310	155	155	134	128	21	27	----	----	----	----	----	----
Grout	307	167	140	139	111	28	29	----	----	----	----	----	----
Sage	235	131	104	115	86	16	17	----	1	----	----	----	----
Sherman	58	28	30	23	24	5	6	----	----	----	----	----	----
Tobacco	224	119	105	97	71	21	34	1	----	----	----	----	----
Gladwin city	513	245	268	182	183	57	82	5	3	1	----	----	----
1st ward	154	77	77	63	57	14	19	----	1	----	----	----	----
2d ward	165	75	90	55	60	19	30	1	----	----	----	----	----
3d ward	87	42	45	30	27	11	17	----	1	1	----	----	----
4th ward	107	51	56	34	39	13	16	4	1	----	----	----	----
GOGEBIC CO.	4,577	2,321	2,256	2,197	2,066	116	179	6	9	2	2	----	----
Bessemer	176	92	84	87	77	5	7	----	----	----	----	----	----
Ironwood	74	38	36	38	32	----	4	----	----	----	----	----	----
Marenisco	32	14	18	11	18	3	----	----	----	----	----	----	----
Wakefield (inc. Wakefield vill. not separately returned)	258	130	128	124	118	5	10	----	----	1	----	----	----
Watersmeet	203	121	82	100	66	21	14	----	2	----	----	----	----
Bessemer city	793	381	412	355	377	25	35	1	----	----	----	----	----
1st ward	223	113	110	102	97	10	13	1	----	----	----	----	----
2d ward	147	75	72	69	66	6	6	----	----	----	----	----	----
3d ward	218	104	114	100	109	4	5	----	----	----	----	----	----
4th ward	47	22	25	21	21	1	4	----	----	----	----	----	----
5th ward	158	67	91	63	84	4	7	----	----	----	----	----	----
Ironwood city	3,041	1,545	1,496	1,482	1,378	57	109	5	7	1	2	----	----
1st ward	571	303	268	291	247	11	18	----	3	1	----	----	----
2d ward	224	108	116	93	93	14	23	1	----	----	----	----	----
3d ward	264	134	130	124	119	9	7	1	2	----	1	----	----
4th ward	424	206	218	201	206	4	11	1	1	----	----	----	----
5th ward	387	208	179	201	165	1	14	1	----	----	----	----	----
6th ward	465	240	225	235	217	5	7	----	1	----	----	----	----
7th ward	276	138	138	134	128	3	10	1	----	----	----	----	----
8th ward	430	208	222	203	203	5	19	----	----	----	----	----	----

TABLE XLVI.—CONTINUED.—*Michigan-born population by sex and civil condition.*

Counties, townships, villages, cities and wards.	Aggregate of Michigan-born population.			Single.		Married.		Widowed.		Divorced.		Unknown.	
	Totals.	Males.	Females.	Males.	Females.	Males.	Females.	Males.	Females.	Males.	Females.	Males.	Females.
GRAND TRAVERSE Co.	9,258	4,722	4,536	3,818	3,336	859	1,149	35	36	10	14	----	1
Acme	437	237	200	182	142	52	56	2	2	1	----	----	----
Blair	494	281	213	227	155	50	56	4	2	----	----	----	----
East Bay	340	182	158	142	110	36	47	2	1	2	----	----	----
Fife Lake (including Fife Lake village)	474	230	244	195	185	35	58	----	1	----	----	----	----
Fife Lake village	232	116	116	97	87	19	29	----	----	----	----	----	----
Garfield	531	257	274	212	219	41	53	3	2	1	----	----	----
Grant	318	156	162	125	115	30	45	1	2	----	----	----	----
Green Lake	266	146	120	116	90	30	29	----	----	----	1	----	----
Long Lake	344	189	155	157	112	31	43	1	----	----	----	----	----
Mayfield	372	178	194	137	141	41	53	----	----	----	----	----	----
Paradise (inc. Kingsley vill.)	726	369	357	324	277	41	80	3	----	1	----	----	----
Kingsley village	167	73	94	64	66	9	28	----	----	----	----	----	----
Peninsula	693	384	309	315	235	62	69	5	3	2	2	----	----
Traverse (including Traverse City village)	3,558	1,719	1,839	1,366	1,339	340	465	10	23	3	11	----	1
Traverse City village	3,015	1,450	1,565	1,149	1,154	290	385	9	19	2	7	----	----
Union	105	59	46	56	35	3	11	----	----	----	----	----	----
Whitewater	600	335	265	264	181	67	84	4	----	----	----	----	----
GRATIOT Co.	17,262	8,710	8,552	6,692	5,902	1,946	2,527	56	92	16	31	----	----
Arcada (including Alma vill.)	1,577	796	781	594	510	196	245	4	17	2	9	----	----
Alma village	789	394	395	303	258	88	118	2	13	1	6	----	----
Bethany	853	405	448	332	333	72	111	1	4	----	----	----	----
Elba (including Ashley vill.)	1,069	541	528	396	361	143	162	2	3	----	2	----	----
Ashley village	420	193	227	132	151	61	74	----	1	----	1	----	----
Emerson	842	453	389	362	282	89	106	1	1	1	----	----	----
Fulton (inc. Perrington vill.)	1,112	564	548	408	361	152	181	4	4	----	2	----	----
Perrington village	201	99	102	73	65	25	36	1	----	----	1	----	----
Hamilton	451	233	218	176	154	56	63	1	1	----	----	----	----
Ithaca (including Ithaca vill.)	1,235	585	650	430	432	147	204	8	9	----	5	----	----
Ithaca village	1,140	547	593	402	394	137	185	8	9	----	5	----	----
Lafayette	920	487	433	375	295	99	130	12	7	1	1	----	----
Newark	800	416	384	324	273	86	106	3	3	3	2	----	----
New Haven	855	435	420	357	300	78	117	----	2	----	1	----	----
North Shade	827	408	419	330	308	77	108	1	3	----	----	----	----
North Star	968	486	482	367	338	116	138	2	6	1	----	----	----
Pine River	770	409	361	316	254	87	102	3	4	3	1	----	----
Seville	916	487	429	393	294	94	130	----	4	----	1	----	----
Sumner	912	467	445	348	283	114	158	5	4	----	----	----	----
Washington	897	451	446	345	304	101	135	4	6	1	1	----	----
Wheeler	1,053	526	527	403	380	116	143	3	3	4	1	----	----
St. Louis city	1,205	561	644	436	440	123	188	2	11	----	5	----	----
1st ward	200	95	105	70	72	24	31	1	2	----	----	----	----
2d ward	254	119	135	94	93	25	41	----	----	----	1	----	----
3d ward	369	177	192	143	131	34	55	----	3	----	3	----	----
4th ward	382	170	212	129	144	40	61	1	6	----	1	----	----
HILLSDALE Co.	17,890	9,005	8,885	6,155	5,428	2,746	3,273	68	148	36	36	----	----
Adams (inc. North Adams vill.)	1,053	520	533	326	275	189	235	3	19	2	4	----	----
North Adams village	290	132	158	72	74	59	70	1	12	----	2	----	----
Allen	818	422	396	297	253	123	133	1	9	1	1	----	----
Amboy	620	308	312	235	223	72	83	----	4	1	2	----	----
Cambria	840	419	421	288	256	127	160	1	4	3	1	----	----
Camden	1,018	516	502	380	328	132	170	2	4	2	----	----	----
Fayette (inc. Jonesville vill.)	1,091	548	543	369	318	172	206	3	12	4	7	----	----
Jonesville village	745	362	383	237	218	120	148	2	11	3	6	----	----
Hillsdale	280	139	141	94	79	43	60	2	2	----	----	----	----

TABLE XLVI.—CONTINUED.—*Michigan-born population by sex and civil condition.*

Counties, townships, villages, cities and wards.	Aggregate of Michigan-born population.			Single.		Married.		Widowed.		Divorced.		Unknown.	
	Totals.	Males.	Females.	Males.	Females.	Males.	Females.	Males.	Females.	Males.	Females.	Males.	Females
HILLSDALE CO.—*Con.*													
Jefferson	1,063	537	526	360	319	173	200	1	5	3	2	----	----
Litchfield (including Litchfield village)	977	497	480	328	267	157	196	7	13	5	4	----	----
Litchfield village	362	162	200	104	115	54	75	3	8	1	2	----	----
Moscow	816	422	394	284	227	134	160	3	6	1	1	----	----
Pittsford	943	456	487	292	292	159	185	3	8	2	2	----	----
Ransom	833	412	421	303	277	105	140	3	3	1	1	----	----
Reading (inc. Reading vill.)	1,249	633	616	394	348	231	255	7	11	1	2	----	----
Reading village	600	283	317	166	189	114	123	3	4	----	1	----	----
Scipio	547	288	259	191	151	97	104	----	3	----	1	----	----
Somerset	857	463	394	305	209	150	178	4	7	4	----	----	----
Wheatland	829	427	402	270	227	146	164	9	10	2	1	----	----
Woodbridge	723	355	368	246	240	102	117	5	7	2	4	----	----
Wright	1,215	627	588	462	416	160	171	4	1	1	----	----	----
Hillsdale city	2,118	1,016	1,102	731	723	274	356	10	20	1	3	----	----
1st ward	504	239	265	164	175	72	80	3	10	----	----	----	----
2d ward	540	259	281	179	189	76	89	3	3	1	----	----	----
3d ward	506	230	276	171	173	58	99	1	2	----	2	----	----
4th ward	568	288	280	217	186	68	88	3	5	----	1	----	----
HOUGHTON CO.	22,176	11,333	10,843	10,608	9,615	705	1,196	19	26	1	6	----	----
Adams	725	351	374	346	347	5	26	----	1	----	----	----	----
Calumet (including the following villages)	8,049	4,098	3,951	3,883	3,564	209	383	5	4	1	----	----	----
Calumet village	1,151	582	569	528	482	54	87	----	----	----	----	----	----
Red Jacket village	1,474	745	729	687	633	56	94	2	2	----	----	----	----
Chassell	459	252	207	232	173	20	33	----	1	----	----	----	----
Duncan	358	197	161	156	113	37	45	4	3	----	----	----	----
Franklin	1,449	745	704	705	640	39	64	1	----	----	----	----	----
Hancock (inc. Hancock vill.)	2,205	1,089	1,116	1,009	974	79	137	1	3	----	2	----	----
Hancock village	879	437	442	402	379	34	61	1	1	----	1	----	----
Laird	87	51	36	47	31	4	5	----	----	----	----	----	----
Osceola	2,447	1,269	1,178	1,187	1,042	82	135	----	1	----	----	----	----
Portage (inc. Houghton vill.)	1,875	970	905	880	778	88	118	2	7	----	2	----	----
Houghton village	1,216	618	598	544	501	73	91	1	6	----	----	----	----
Quincy	711	380	331	368	305	12	26	----	----	----	----	----	----
Schoolcraft (including Lake Linden village)	2,118	1,055	1,063	984	935	68	122	3	4	----	2	----	----
Lake Linden village	1,326	649	677	594	583	53	89	2	3	----	2	----	----
Torch Lake	1,693	876	817	811	713	62	102	3	2	----	----	----	----
HURON CO.	17,294	8,934	8,360	8,102	7,160	809	1,178	21	21	2	1	----	----
Bingham	688	358	330	332	292	26	38	----	----	----	----	----	----
Bloomfield	369	177	192	173	181	4	11	----	----	----	----	----	----
Brookfield	367	200	167	181	146	18	21	----	----	1	----	----	----
Caseville	783	406	377	363	305	41	70	2	2	----	----	----	----
Chandler	557	293	264	268	227	23	37	2	----	----	----	----	----
Colfax (including part of Bad Axe village)	563	290	273	256	228	33	45	1	----	----	----	----	----
Bad Axe village (part of)	152	76	76	62	60	14	16	----	----	----	----	----	----
Dwight	847	434	413	419	379	15	34	----	----	----	----	----	----
Fair Haven	551	295	256	250	197	44	58	1	1	----	----	----	----
Gore	208	107	101	101	90	[illegible]	11	----	----	----	----	----	----
Grant	536	263	273	235	227	26	44	1	2	1	----	----	----
Hume	442	218	224	205	196	13	28	----	----	----	----	----	----
Huron	500	252	248	240	229	12	18	----	1	----	----	----	----
Lake	215	116	99	107	90	9	9	----	----	----	----	----	----

TABLE XLVI.—CONTINUED.—*Michigan-born population by sex and civil condition.*

Counties, townships, villages, cities and wards.	Aggregate of Michigan-born population.			Single.		Married.		Widowed.		Divorced.		Unknown.	
	Totals.	Males.	Females.	Males	Females.	Males.	Females.	Males.	Females.	Males.	Females.	Males.	Females.
HURON CO.—*Con.*													
Lincoln	255	135	120	120	103	14	17	1	----	----	----	----	----
Meade	550	278	272	255	227	23	45	----	----	----	----	----	----
Oliver	616	313	303	280	253	33	50	----	----	----	----	----	----
Paris	1,193	630	566	585	494	45	70	----	2	----	----	----	----
Port Austin (including Port Austin village)	888	434	454	395	397	39	55	----	2	----	----	----	----
Port Austin village	321	151	170	132	145	19	25	----	----	----	----	----	----
Rubicon (including Port Hope village)	675	376	299	353	270	19	27	4	2	----	----	----	----
Port Hope village	189	104	85	97	73	5	10	2	2	----	----	----	----
Sand Beach (including Sand Beach village)	1,398	673	725	599	615	73	106	1	4	----	----	----	----
Sand Beach village	718	336	382	286	312	49	66	1	4	----	----	----	----
Sebewaing (inc. Sebewaing village)	1,506	808	698	672	536	131	158	5	3	----	1	----	----
Sebewaing village	722	385	337	326	256	57	79	2	1	----	1	----	----
Sheridan	379	203	176	197	160	6	16	----	----	----	----	----	----
Sherman	1,065	547	518	495	454	51	64	1	----	----	----	----	----
Sigel	516	266	250	248	220	18	28	----	2	----	----	----	----
Verona (including part of Bad Axe village)	795	422	373	376	306	45	67	1	----	----	----	----	----
Bad Axe village (part of)	431	222	209	188	171	33	38	1	----	----	----	----	----
Winsor	829	440	389	397	338	42	51	1	----	----	----	----	----
Bad Axe village (in Colfax and Verona)	583	298	285	250	231	47	54	1	----	----	----	----	----
INGHAM CO.	24,736	12,505	12,231	8,847	7,831	3,474	4,076	146	264	38	60	----	----
Alaiedon	831	413	418	284	279	124	133	3	6	2	----	----	----
Aurelius	998	537	461	368	268	158	184	10	[illegible]	1	3	----	----
Bunker Hill	689	346	343	253	209	88	129	2	4	3	1	----	----
Delhi	991	532	459	390	303	136	150	5	5	1	1	----	----
Ingham (inc. Dansville vill.)	840	448	392	292	226	149	154	4	[illegible]	3	3	----	----
Dansville village	224	121	103	80	58	38	39	2	5	1	1	----	----
Lansing	798	404	394	311	267	91	118	----	9	2	----	----	----
Le Roy (including Webberville village)	1,033	550	483	386	283	153	186	10	13	1	1	----	----
Webberville village	221	100	121	61	70	37	46	1	5	1	----	----	----
Leslie (including Leslie vill.)	1,297	655	642	450	393	198	233	7	12	----	4	----	----
Leslie village	540	266	274	181	164	83	102	2	5	----	3	----	----
Locke	899	493	406	338	237	143	159	7	10	5	----	----	----
Meridian	1,045	530	515	393	340	130	161	6	13	1	1	----	----
Onondaga	935	505	430	358	252	143	169	2	8	2	1	----	----
Stockbridge (including Stockbridge village)	977	478	499	296	305	174	181	7	[illegible]	1	4	----	----
Stockbridge village	434	205	229	116	136	85	83	3	6	1	4	----	----
Vevay	623	323	300	218	169	99	120	4	7	2	4	----	----
Wheatfield	627	310	317	217	199	85	113	8	4	----	1	----	----
White Oak	726	387	339	238	182	138	146	7	9	4	2	----	----
Williamstown (inc. Williamston village)	1,405	702	703	467	435	222	252	13	16	----	----	----	----
Williamston village	736	342	394	219	251	114	134	9	8	----	1	----	----
Lansing city	9,024	4,428	4,596	3,272	3,166	1,104	1,292	45	109	7	29	----	----
1st ward	796	384	412	295	284	86	122	3	[illegible]	----	----	----	----
2d ward	1,628	753	875	534	592	206	236	11	35	2	12	----	----
3d ward	1,471	721	750	517	492	194	234	8	23	2	1	----	----
4th ward	1,789	854	935	609	655	236	256	9	16	----	8	----	----
5th ward	2,148	1,167	981	930	687	225	273	10	17	2	4	----	----
6th ward	1,192	549	643	387	456	157	171	4	12	1	4	----	----
Mason city	998	464	534	316	318	139	196	6	15	3	5	----	----
1st ward	545	257	288	171	172	83	108	2	7	1	1	----	----
2d ward	453	207	246	145	146	56	88	4	8	2	4	----	----

TABLE XLVI.—CONTINUED.—*Michigan-born population by sex and civil condition.*

Counties, townships, villages, cities and wards.	Aggregate of Michigan-born population.			Single.		Married.		Widowed.		Divorced.		Unknown.	
	Totals.	Males.	Females.	Males.	Females.	Males.	Females	Males.	Females.	Males.	Females.	Males.	Females.
IONIA CO.	21,395	11,073	10,322	8,192	6,796	2,756	3,329	100	173	25	24	----	----
Berlin	1,037	562	475	423	319	130	149	5	6	1	1	----	----
Boston (including Saranac village)	1,334	665	669	456	423	201	232	6	10	2	4	----	----
Saranac village	526	254	272	168	165	84	100	1	4	1	3	----	----
Campbell	1,022	515	507	418	366	96	139	1	2	----	----	----	----
Danby	851	457	394	314	243	139	147	4	4	1	----	----	----
Easton	1,089	696	393	530	241	155	146	8	5	3	1	----	----
Ionia (including part of Lyons village)	964	523	441	406	291	116	137	1	12	----	1	----	----
Lyons village (part of)	13	6	7	6	5	----	2	----	----	----	----	----	----
Keene	693	396	297	279	177	110	114	7	6	----	----	----	----
Lyons (including the following villages)	1,567	787	780	587	517	187	248	8	14	5	1	----	----
Lyons village (part of)	383	177	206	124	133	51	72	2	1	----	----	----	----
Muir village	268	136	132	103	83	32	44	1	5	----	----	----	----
Pewamo village	265	131	134	99	87	29	42	2	5	1	----	----	----
North Plains (including Hubbardston village)	913	462	451	370	324	84	117	7	10	1	----	----	----
Hubbardston village	213	101	112	78	84	20	24	3	4	----	----	----	----
Odessa (inc. Lake Odessa village)	1,454	736	718	564	493	166	212	5	12	1	1	----	----
Lake Odessa village	484	229	255	167	157	59	89	3	8	----	1	----	----
Orange	713	389	324	284	211	101	109	3	3	1	1	----	----
Orleans	925	480	445	338	287	133	150	9	8	----	----	----	----
Otisco	790	424	366	302	226	113	133	6	7	3	----	----	----
Portland (including Portland village)	1,672	824	848	577	529	238	305	8	12	1	2	----	----
Portland village	1,067	503	564	352	346	144	207	6	9	1	2	----	----
Ronald	796	412	384	308	249	102	130	1	5	1	----	----	----
Sebewa	802	441	361	343	252	95	109	3	----	----	----	----	----
Lyons village (in Ionia and Lyons)	396	183	213	130	138	51	74	2	1	----	----	----	----
Belding city	1,881	893	988	639	649	249	305	5	30	----	4	----	----
1st ward	608	280	328	206	224	73	88	1	13	----	3	----	----
2d ward	626	298	328	204	210	92	107	2	10	----	1	----	----
3d ward	647	315	332	229	215	84	110	2	7	----	----	----	----
Ionia city	2,892	1,411	1,481	1,055	999	341	447	13	27	2	8	----	----
1st ward	696	337	359	234	231	98	115	1	11	1	2	----	----
2d ward	611	295	316	234	209	61	100	----	5	----	2	----	----
3d ward	712	342	370	258	258	77	103	6	6	1	3	----	----
4th ward	873	437	436	329	301	105	129	3	5	----	1	----	----
IOSCO CO.	6,430	3,276	3,154	2,872	2,591	380	538	20	23	4	2	----	----
Alabaster	182	100	82	92	69	8	13	----	----	----	----	----	----
Au Sable	105	49	56	44	45	5	11	----	----	----	----	----	----
Baldwin (inc. East Tawas village)	1,404	696	708	624	587	70	117	2	4	----	----	----	----
East Tawas village	612	297	315	264	261	32	53	1	1	----	----	----	----
Burleigh	252	131	121	113	103	17	18	1	----	----	----	----	----
Grant	108	51	57	44	42	7	14	----	1	----	----	----	----
Oscoda (inc. Oscoda village)	1,204	597	607	521	492	67	111	8	3	1	1	----	----
Oscoda village	1,072	516	556	458	461	52	92	5	2	1	1	----	----
Plainfield	139	76	63	51	40	22	23	2	----	1	----	----	----
Reno	186	92	94	69	69	21	24	1	1	1	----	----	----
Sherman	139	68	71	60	63	6	8	1	----	1	----	----	----
Tawas (inc. Tawas City vill.)	1,164	615	549	550	469	63	74	2	5	----	1	----	----
Tawas City village	653	337	316	297	264	39	49	1	3	----	----	----	----
Wilber	166	86	80	80	69	5	11	1	----	----	----	----	----

TABLE XLVI.—CONTINUED.—*Michigan-born population by sex and civil condition.*

Counties, townships, villages, cities and wards.	Aggregate of Michigan-born population.			Single.		Married.		Widowed.		Divorced.		Unknown.	
	Totals.	Males.	Females.	Males.	Females.	Males.	Females.	Males.	Females.	Males.	Females.	Males.	Females.
IOSCO CO.—*Con.*													
Au Sable city	1,381	715	666	624	543	89	114	2	9	----	----	----	----
1st ward	507	273	234	241	194	32	35	----	5	----	----	----	----
2d ward	405	212	193	181	152	30	39	1	2	----	----	----	----
3d ward	469	230	239	202	197	27	40	1	2	----	----	----	----
IRON CO.	1,978	1,075	903	1,029	830	44	71	2	2	----	----	----	----
Atkinson	181	116	65	112	58	4	7	----	----	----	----	----	----
Bates	151	79	72	78	71	1	1	----	----	----	----	----	----
Crystal Falls (including Crystal Falls village)	765	393	372	368	335	24	36	1	1	----	----	----	----
Crystal Falls village	534	277	257	253	228	23	28	1	1	----	----	----	----
Hematite	86	45	41	44	35	----	6	1	----	----	----	----	----
Iron River (including Iron River village)	434	241	193	230	175	11	17	----	1	----	----	----	----
Iron River village	335	182	153	175	141	7	11	----	1	----	----	----	----
Mansfield	29	16	13	15	13	1	----	----	----	----	----	----	----
Mastodon	67	38	29	37	28	1	1	----	----	----	----	----	----
Stambaugh	265	147	118	145	115	2	3	----	----	----	----	----	----
ISABELLA CO.	12,129	6,434	5,695	5,193	4,182	1,196	1,435	41	66	4	11	----	1
Broomfield	465	261	204	209	155	51	47	1	2	----	----	----	----
Chippewa	468	254	214	199	156	55	57	----	1	----	----	----	----
Coe (inc Shepherd village)	1,043	551	492	413	329	136	151	2	12	----	----	----	----
Shepherd village	323	157	166	114	100	41	60	2	6	----	----	----	----
Coldwater	710	387	323	323	228	63	89	1	6	----	----	----	----
Deerfield	664	362	302	281	216	73	83	8	3	----	----	----	----
Denver	583	325	258	268	180	54	73	3	4	----	1	----	----
Fremont	699	371	328	296	240	74	85	1	3	----	----	----	----
Gilmore	404	214	190	173	144	40	46	1	----	----	----	----	----
Isabella	945	513	432	435	341	72	85	5	5	1	1	----	----
Lincoln	735	402	333	324	243	76	89	2	1	----	----	----	----
Nottawa	683	336	347	259	253	73	88	4	5	----	----	----	1
Rolland (inc. Blanchard vill.)	629	341	288	279	222	58	62	4	4	----	----	----	----
Blanchard village	128	64	64	49	46	14	16	1	2	----	----	----	----
Sherman	421	231	190	165	127	65	63	1	----	----	----	----	----
Union	733	388	345	337	275	50	67	----	2	1	1	----	----
Vernon	762	436	326	388	252	47	71	1	2	----	1	----	----
Wise	538	278	260	224	181	51	73	3	6	----	----	----	----
Mt. Pleasant city	1,647	784	863	620	640	158	206	4	10	2	7	----	----
1st ward	514	249	265	194	196	51	61	3	6	1	2	----	----
2d ward	608	282	326	220	244	61	80	----	----	1	2	----	----
3d ward	525	253	272	206	200	46	65	1	4	----	3	----	----
JACKSON CO.	28,579	14,762	13,817	10,374	8,688	4,218	4,745	129	326	40	58	1	----
Blackman	984	520	464	393	309	123	151	3	4	1	----	----	----
Columbia (including Brooklyn village)	1,091	565	526	401	311	155	193	8	18	1	4	----	----
Brooklyn village	386	191	195	138	118	49	64	3	9	1	4	----	----
Concord (inc. Concord vill.)	782	420	362	284	219	128	136	5	6	3	1	----	----
Concord village	297	154	143	103	76	48	61	1	5	2	1	----	----
Grass Lake (including Grass Lake village)	1,065	546	519	385	311	154	193	5	14	2	1	----	----
Grass Lake village	380	175	205	117	119	55	78	3	8	----	----	----	----
Hanover (inc. Hanover vill.)	981	507	474	308	261	191	202	3	9	5	2	----	----
Hanover village	283	128	155	70	87	57	67	1	----	----	1	----	----
Henrietta	853	434	419	295	251	133	160	5	7	1	1	----	----
Leoni	960	504	456	346	285	154	159	1	10	3	2	----	----

TABLE XLVI.—CONTINUED.—*Michigan-born population by sex and civil condition.*

Counties, townships, villages, cities and wards.	Aggregate of Michigan-born population.			Single.		Married.		Widowed.		Divorced.		Unknown.	
	Totals.	Males.	Females.	Males.	Females.	Males.	Females.	Males.	Females.	Males.	Females.	Males.	Females.
JACKSON CO.—*Con.*													
Liberty	723	374	349	246	193	118	142	10	12	----	2	----	----
Napoleon	682	354	328	230	188	122	129	2	11	----	----	----	----
Norvell	551	278	273	192	166	84	101	1	3	1	3	----	----
Parma (including part of Parma village)	773	385	388	287	243	93	133	2	11	3	1	----	----
Parma village (part of)	147	62	85	47	51	14	27	----	6	1	1	----	----
Pulaski	669	346	323	235	198	103	122	3	2	5	1	----	----
Rives	790	406	384	290	251	108	128	7	4	1	1	----	----
Sandstone (including part of Parma village)	946	503	443	353	277	142	160	7	6	1	----	----	----
Parma village (part of)	147	80	67	57	40	23	26	----	1	----	----	----	----
Spring Arbor	826	478	348	348	209	120	126	6	8	4	5	----	----
Springport (including Springport village)	962	499	463	323	287	173	169	2	7	1	----	----	----
Springport village	323	162	161	96	97	64	62	1	2	1	----	----	----
Summit	667	394	273	278	163	110	105	5	5	1	----	----	----
Tompkins	763	396	367	270	213	124	146	1	8	1	----	----	----
Waterloo	826	458	368	324	244	127	120	4	2	3	2	----	----
Parma village (in Parma and Sandstone)	294	142	152	104	91	37	53	----	7	1	1	----	----
Jackson city	12,685	6,395	6,290	4,586	4,109	1,756	1,970	49	179	3	32	1	----
1st ward	932	465	467	326	299	130	154	8	11	1	3	----	----
2d ward	1,452	671	781	485	530	180	245	6	15	----	1	----	----
3d ward	1,049	493	556	341	367	148	169	3	17	----	3	1	----
4th ward	1,928	888	1,040	576	651	306	341	6	42	----	6	----	----
5th ward	1,846	995	851	732	557	257	258	5	24	1	12	----	----
6th ward	2,011	1,063	948	789	627	267	298	7	23	----	----	----	----
7th ward	2,239	1,143	1,096	803	679	329	372	10	40	1	5	----	----
8th ward	1,228	677	551	534	399	139	143	4	7	----	2	----	----
KALAMAZOO CO.	23,319	11,854	11,465	8,699	7,728	3,011	3,428	102	241	41	68	1	----
Alamo	718	393	325	288	200	96	119	6	4	3	2	----	----
Brady (including part of Vicksburg village)	869	467	402	335	251	122	145	7	4	3	2	----	----
Vicksburg village (part of)	167	83	84	61	48	20	34	1	2	1	----	----	----
Charleston (including part of Galesburg village)	613	335	278	244	162	87	104	3	10	1	2	----	----
Galesburg village (part of)	48	23	25	17	15	6	7	----	2	----	1	----	----
Climax	967	500	467	313	261	179	196	8	10	----	----	----	----
Comstock (including part of Galesburg village)	995	512	483	387	308	110	162	8	10	7	3	----	----
Galesburg village (part of)	292	135	157	93	95	36	56	4	6	2	----	----	----
Cooper	700	364	336	260	223	98	105	5	5	1	3	----	----
Kalamazoo	970	467	503	380	368	82	117	3	11	2	7	----	----
Oshtemo	735	400	335	296	219	97	109	2	4	4	3	1	----
Pavilion	681	368	313	271	194	94	114	2	4	1	1	----	----
Portage	566	300	266	210	158	88	105	1	3	1	----	----	----
Prairie Ronde	624	321	303	218	184	102	111	1	7	----	1	----	----
Richland (inc. Richland vill.)	730	404	326	293	227	105	94	6	5	----	----	----	----
Richland village	197	108	89	76	63	32	23	----	3	----	----	----	----
Ross (including Augusta vill.)	835	427	408	304	262	116	136	6	10	1	----	----	----
Augusta village	285	142	143	103	85	37	53	2	5	----	----	----	----
Schoolcraft (including the following villages)	1,310	637	673	419	443	200	206	13	22	5	2	----	----
Schoolcraft village	490	228	262	155	186	67	68	5	8	1	----	----	----
Vicksburg village (part of)	382	177	205	109	122	65	73	2	8	1	2	----	----
Texas	555	316	239	228	149	80	88	5	2	3	----	----	----

TABLE XLVI.—CONTINUED.—*Michigan-born population by sex and civil condition.*

Counties, townships, villages, cities and wards.	Aggregate of Michigan-born population.			Single.		Married.		Widowed.		Divorced.		Unknown.	
	Totals.	Males.	Females.	Males.	Females.	Males.	Females.	Males.	Females.	Males.	Females.	Males.	Females.
KALAMAZOO CO.—*Con.*													
Wakeshma	810	438	372	332	270	101	101	2	1	3	----	----	----
Galesburg village (in Charleston and Comstock)	340	158	182	110	110	42	63	4	8	2	1	----	----
Vicksburg village (in Brady and Schoolcraft)	549	260	289	170	170	85	107	3	10	2	2	----	----
Kalamazoo city	10,641	5,205	5,436	3,921	3,849	1,254	1,416	24	129	6	42	----	----
1st ward	2,266	1,159	1,107	843	729	308	341	10	27	----	10	----	----
2d ward	2,769	1,303	1,466	1,004	1,063	293	359	6	34	----	10	----	----
3d ward	2,094	1,033	1,061	775	759	253	267	2	24	3	11	----	----
4th ward	2,098	980	1,118	764	824	212	260	3	26	1	8	----	----
5th ward	1,414	730	684	535	474	190	189	3	18	2	3	----	----
KALKASKA CO.	2,936	1,627	1,309	1,322	941	292	357	9	8	4	3	----	----
Boardman	418	228	190	173	132	55	57	----	1	----	----	----	----
Clearwater	281	150	131	131	100	18	29	1	2	----	----	----	----
Cold Springs	82	45	37	36	22	9	14	----	1	----	----	----	----
Excelsior	141	77	64	66	45	11	19	----	----	----	----	----	----
Garfield	98	56	42	47	28	9	13	----	1	----	----	----	----
Glade	50	31	19	26	15	5	4	----	----	----	----	----	----
Kalkaska (inc. Kalkaska vill.)	876	474	402	375	290	96	109	1	1	2	2	----	----
Kalkaska village	670	361	309	276	216	83	90	----	1	2	2	----	----
Oliver	27	12	15	12	14	----	1	----	----	----	----	----	----
Orange	229	131	98	109	63	20	35	2	----	----	----	----	----
Rapid River	399	212	187	169	137	40	49	2	1	1	----	----	----
Springfield	215	132	83	111	65	18	16	2	1	1	1	----	----
Wilson	120	79	41	67	30	11	11	1	----	----	----	----	----
KENT CO.	64,473	32,184	32,289	25,288	23,591	6,620	8,054	211	530	65	113	----	1
Ada	882	488	394	370	280	105	106	10	8	3	----	----	----
Algoma (including part of Rockford village)	1,318	679	639	499	413	169	221	6	4	5	1	----	----
Rockford village (part of)	390	179	211	118	128	57	79	3	3	1	1	----	----
Alpine	1,033	549	484	407	334	137	144	4	6	1	----	----	----
Bowne	802	411	391	307	273	103	115	1	3	----	----	----	----
Byron	1,118	595	523	454	353	136	155	5	3	----	2	----	----
Caledonia (including Caledonia village)	997	518	479	412	349	102	120	4	8	----	2	----	----
Caledonia village	264	135	129	101	88	30	37	4	3	----	1	----	----
Cannon	773	410	363	310	240	99	115	----	7	1	1	----	----
Cascade	863	445	418	342	272	101	134	2	10	----	2	----	----
Courtland	916	483	433	358	284	121	140	4	8	----	1	----	----
Gaines	895	487	408	390	290	94	114	2	3	1	1	----	----
Grand Rapids (including East Grand Rapids village)	955	529	426	422	302	98	119	7	4	2	1	----	----
East Grand Rapids village	146	79	67	63	42	15	23	----	2	1	----	----	----
Grattan	775	420	355	311	234	105	113	2	5	2	3	----	----
Lowell (inc. Lowell village)	2,002	984	1,018	710	669	267	323	6	22	1	4	----	----
Lowell village	1,145	558	587	392	381	163	188	3	17	----	1	----	----
Nelson (including the following villages)	1,289	644	645	497	454	144	186	3	3	----	2	----	----
Cedar Springs vill. (part of)	308	143	165	104	114	39	51	----	----	----	----	----	----
Sand Lake village	189	90	99	65	71	22	26	3	2	----	----	----	----
Oakfield	725	385	340	276	215	104	119	4	6	1	----	----	----
Paris	1,084	598	486	491	380	103	101	4	5	----	----	----	----
Plainfield (including part of Rockford village)	1,073	546	527	428	387	115	135	2	4	1	1	----	----
Rockford village (part of)	41	21	20	15	16	6	4	----	----	----	----	----	----

TABLE XLVI.—CONTINUED.—*Michigan-born population by sex and civil condition.*

Counties, townships, villages, cities and wards.	Aggregate of Michigan-born population.			Single.		Married.		Widowed.		Divorced.		Unknown.	
	Totals.	Males.	Females.	Males.	Females.	Males.	Females.	Males.	Females.	Males.	Females.	Males.	Females.
KENT CO.—*Con.*													
Solon (including part of Cedar Springs village)	1,047	538	509	435	360	103	145	----	4	----	----	----	----
Cedar Springs village (part of)	252	119	133	90	79	29	50	----	4	----	----	----	----
Sparta (including the following villages)	1,615	833	782	633	519	194	241	5	20	1	2	----	----
Lisbon village (part of)	99	43	56	31	37	12	18	----	1	----	----	----	----
Sparta village	564	279	285	204	172	73	99	1	13	1	1	----	----
Spencer	901	488	413	381	301	104	110	1	1	2	1	----	----
Tyrone (including part of Casnovia village)	857	442	415	357	313	82	100	2	1	1	1	----	----
Casnovia village (part of)	56	24	32	15	20	9	12	----	----	----	----	----	----
Vergennes	731	398	335	275	209	115	121	6	5	----	----	----	----
Walker	1,151	600	551	478	416	115	132	4	3	3	----	----	----
Wyoming (including Grandville village)	1,658	840	818	696	645	137	166	5	2	2	5	----	----
Grandville village	236	108	128	84	95	24	31	----	----	----	2	----	----
Casnovia village (in Tyrone, Kent Co., and Casinova, Muskegon Co.)	247	110	137	56	55	53	77	----	3	1	2	----	----
Cedar Springs village (in Nelson and Solon)	560	262	298	194	193	68	101	----	4	----	----	----	----
Lisbon vill. (in Sparta, Kent Co., and Chester, Ottawa Co.)	135	58	77	40	52	18	24	----	1	----	----	----	----
Rockford village (in Algoma and Plainfield)	431	200	231	133	144	63	83	[illegible]	3	1	1	----	----
Grand Rapids city	39,013	18,876	20,137	15,049	15,089	3,667	4,579	122	385	38	83	----	1
1st ward	3,317	1,646	1,671	1,298	1,225	335	399	7	37	5	10	----	----
2d ward	1,947	917	1,030	706	761	195	228	13	39	3	2	----	----
3d ward	3,576	1,615	1,961	1,213	1,388	390	502	[illegible]	60	[illegible]	10	----	1
4th ward	3,806	1,810	1,996	1,404	1,440	393	492	11	49	2	15	----	----
5th ward	4,841	2,378	2,463	1,999	1,953	362	466	15	30	2	14	----	----
6th ward	4,251	2,116	2,135	1,865	1,777	238	335	9	22	4	1	----	----
7th ward	3,392	1,629	1,763	1,279	1,346	337	381	9	27	4	9	----	----
8th ward	1,786	871	915	709	677	151	220	7	12	4	6	----	----
9th ward	2,575	1,261	1,314	988	1,003	261	290	10	19	2	2	----	----
10th ward	3,805	1,845	1,960	1,459	1,434	369	476	13	45	1	5	----	----
11th ward	3,271	1,569	1,702	1,158	1,169	397	499	11	29	[illegible]	5	----	----
12th ward	2,446	1,219	1,227	971	916	239	291	8	16	1	4	----	----
KEWEENAW CO.	1,369	693	676	644	590	48	81	1	4	----	1	----	----
Allouez	482	243	239	230	219	13	19	----	1	----	----	----	----
Eagle Harbor	265	142	123	131	106	11	15	----	1	----	1	----	----
Grant	72	36	36	30	25	[illegible]	11	----	----	----	----	----	----
Houghton	132	63	69	58	56	5	12	----	1	----	----	----	----
Sherman	418	209	209	195	184	13	24	1	1	----	----	----	----
LAKE CO.	2,877	1,502	1,375	1,255	1,066	240	297	6	9	1	3	----	----
Chase (including Chase vill.)	605	299	306	261	248	37	53	1	5	----	----	----	----
Chase village	158	72	86	61	60	11	22	----	4	----	----	----	----
Cherry Valley	78	45	33	35	24	10	8	----	1	----	----	----	----
Dover	112	62	50	52	35	10	15	----	----	----	----	----	----
Eden	49	38	11	37	7	1	4	----	----	----	----	----	----
Elk	312	173	139	155	115	18	23	----	----	----	1	----	----
Ellsworth (including part of Luther village)	515	274	241	209	182	61	58	1	1	----	----	----	----
Luther village (part of)	166	87	79	66	58	18	20	3	1	----	----	----	----
Glencoe	101	58	43	52	29	6	14	----	----	----	----	----	----

TABLE XLVI.—CONTINUED.—*Michigan-born population by sex and civil condition.*

Counties, townships, villages, cities and wards.	Aggregate of Michigan-born population.			Single.		Married.		Widowed.		Divorced.		Unknown.	
	Totals.	Males.	Females.	Males.	Females.	Males.	Females.	Males.	Females.	Males.	Females.	Males.	Females.
LAKE CO.—*Con.*													
Lake	52	30	22	26	18	4	4	----	----	----	----	----	----
Newkirk (including part of Luther village)	417	192	225	148	170	44	54	----	1	----	----	----	----
Luther village (part of)	262	108	154	82	120	26	33	----	1	----	----	----	----
Pinora	256	127	129	111	105	16	24	----	----	----	----	----	----
Pleasant Plains (including Baldwin village)	257	130	127	109	97	19	27	1	1	1	2	----	----
Baldwin village	223	110	113	93	86	15	24	1	1	1	2	----	----
Webber	29	21	8	17	5	4	3	----	----	----	----	----	----
Yates	94	53	41	43	31	10	10	----	----	----	----	----	----
Luther village (in Ellsworth and Newkirk)	428	195	233	148	178	44	53	3	2	----	----	----	----
LAPEER CO.	18,406	9,444	8,962	7,145	6,073	2,197	2,725	89	139	13	25	----	----
Almont (inc. Almont village)	1,224	592	632	420	424	166	198	4	10	2	----	----	----
Almont village	476	215	261	146	164	68	92	1	5	----	----	----	----
Arcada	842	449	393	338	265	107	123	4	5	----	----	----	----
Attica (inc. Attica village)	1,019	536	483	380	309	147	166	8	7	1	1	----	----
Attica village	216	111	105	86	69	24	34	----	1	1	1	----	----
Burlington (inc. Clifford vill.)	889	452	437	370	308	77	123	5	6	----	----	----	----
Clifford village	231	115	116	95	84	19	31	1	1	----	----	----	----
Burnside	1,103	562	541	488	435	69	102	5	4	----	----	----	----
Deerfield	707	390	317	312	216	75	99	2	1	1	1	----	----
Dryden (inc. Dryden village)	951	479	472	322	275	154	191	2	5	1	1	----	----
Dryden village	225	99	126	63	76	35	47	1	2	----	1	----	----
Elba	742	368	374	276	255	83	109	8	8	1	2	----	----
Goodland	741	407	334	341	245	65	85	1	3	----	1	----	----
Hadley (inc. Hadley village)	819	419	400	286	253	128	139	5	7	----	1	----	----
Hadley village	164	70	94	43	61	26	31	1	2	----	----	----	----
Imlay (inc. Imlay City vill.)	1,468	716	752	583	545	128	190	5	15	----	2	----	----
Imlay City village	301	142	159	114	107	27	46	1	5	----	1	----	----
Lapeer	659	351	308	259	188	89	111	2	5	1	4	----	----
Marathon (including the following villages)	1,179	586	593	425	403	152	179	7	9	2	2	----	----
Columbiaville village	337	160	177	114	106	44	63	1	6	1	2	----	----
Otter Lake village	159	70	89	53	69	16	19	1	1	----	----	----	----
Mayfield	736	397	339	300	223	94	108	3	8	----	----	----	----
Metamora (including Metamora village)	919	494	425	330	247	151	166	12	11	1	1	----	----
Metamora village	218	105	113	71	69	32	41	2	3	----	----	----	----
North Branch (including North Branch village)	1,137	600	537	502	389	93	142	5	6	----	----	----	----
North Branch village	369	185	184	151	130	31	52	3	2	----	----	----	----
Oregon	732	382	350	289	237	92	111	1	2	----	----	----	----
Rich	743	396	347	312	251	82	93	2	3	----	----	----	----
Lapeer city	1,796	868	928	612	605	245	290	8	24	3	9	----	----
1st ward	385	202	183	144	110	56	69	2	4	----	----	----	----
2d ward	611	274	337	195	226	75	93	3	12	1	6	----	----
3d ward	212	100	112	61	74	36	38	3	----	----	----	----	----
4th ward	588	292	296	212	195	78	90	----	8	2	3	----	----
LEELANAU CO.	5,554	2,939	2,615	2,532	2,057	376	529	29	27	2	2	----	----
Bingham	443	214	229	194	186	20	43	----	----	----	----	----	----
Centerville	671	346	325	323	293	22	32	1	----	----	----	----	----
Cleveland	299	180	119	159	100	21	19	----	----	----	----	----	----
Elmwood	407	211	196	180	161	31	34	----	1	----	----	----	----
Empire	629	345	284	299	206	45	76	1	2	----	----	----	----

TABLE XLVI.—CONTINUED.—*Michigan-born population by sex and civil condition.*

Counties, townships, villages, cities and wards.	Aggregate of Michigan-born population.			Single.		Married.		Widowed.		Divorced.		Unknown.	
	Totals.	Males.	Females.	Males.	Females.	Males.	Females.	Males.	Females.	Males.	Females.	Males.	Females.
LEELANAU CO.—*Con.*													
Glen Arbor	173	93	80	74	56	17	24	2	----	----	----	----	----
Kasson	334	172	162	144	117	25	43	3	2	----	----	----	----
Leelanau	1,002	533	469	427	350	88	112	18	7	----	----	----	----
Leland	522	276	246	255	200	21	45	----	1	----	----	----	----
Solon	296	157	139	139	110	18	29	----	----	----	----	----	----
Sutton's Bay	778	412	366	338	278	68	72	1	14	2	2	----	----
LENAWEE CO.	29,937	14,939	14,998	10,501	9,703	4,199	4,870	186	360	52	64	1	1
Adrian	1,092	450	642	295	477	148	154	4	10	3	1	----	----
Blissfield (inc. Blissfield vill.)	1,277	630	647	488	452	137	177	5	15	----	3	----	----
Blissfield village	713	343	370	254	236	85	117	4	14	----	3	----	----
Cambridge	774	403	371	264	216	134	146	5	8	----	1	----	----
Clinton (inc. Clinton village)	1,083	548	535	387	357	149	153	11	24	1	1	----	----
Clinton village	681	335	346	235	225	93	102	6	18	1	1	----	----
Deerfield (inc. Deerfield vill.)	843	418	425	323	311	88	100	5	11	1	3	1	----
Deerfield village	257	118	139	82	96	34	36	2	6	----	1	----	----
Dover (including part of Clayton village)	836	426	410	275	239	139	165	8	5	4	----	----	1
Clayton village (part of)	127	68	59	43	31	20	26	4	2	1	----	----	----
Fairfield	1,359	704	655	462	396	229	244	10	13	3	2	----	----
Franklin	983	513	470	336	285	165	173	12	9	----	3	----	----
Hudson (including part of Clayton village)	819	429	390	308	250	116	128	3	10	2	2	----	----
Clayton village (part of)	98	42	56	25	30	16	25	1	1	----	----	----	----
Macon	798	425	373	293	215	118	151	12	6	2	1	----	----
Madison	877	462	415	306	264	146	137	8	13	2	1	----	----
Medina	954	488	466	333	279	145	176	7	9	3	2	----	----
Ogden	1,212	625	587	472	406	150	177	2	3	1	1	----	----
Palmyra	1,016	530	486	402	328	125	148	2	7	1	3	----	----
Raisin	879	449	430	302	282	137	140	10	8	----	----	----	----
Ridgeway	1,043	522	521	351	328	166	186	5	8	----	1	----	----
Riga	1,299	664	635	572	504	90	127	2	4	----	----	----	----
Rollin (including part of Addison village)	1,030	527	503	345	290	172	204	7	9	3	----	----	----
Addison village (part of)	116	60	56	43	35	15	19	2	2	----	----	----	----
Rome	834	429	405	279	221	145	170	5	10	----	4	----	----
Seneca (inc. Morenci village)	1,342	657	685	425	429	223	248	6	8	3	----	----	----
Morenci village	554	256	298	165	186	88	105	3	7	----	----	----	----
Tecumseh (including Tecumseh village)	1,742	835	907	577	574	248	295	6	29	4	9	----	----
Tecumseh village	1,333	630	703	432	442	191	227	4	25	3	9	----	----
Woodstock (including part of Addison village)	1,007	520	487	350	280	155	185	12	17	3	5	----	----
Addison village (part of)	194	80	114	50	72	29	36	----	5	1	1	----	----
Addison village (in Rollin and Woodstock)	310	140	170	93	107	44	55	2	7	1	1	----	----
Clayton village (in Dover and Hudson)	225	110	115	68	61	36	51	5	3	1	----	----	----
Adrian city	5,523	2,651	2,872	1,921	1,892	687	870	34	95	9	15	----	----
1st ward	1,435	678	757	498	519	167	213	6	24	7	1	----	----
2d ward	1,838	904	934	687	645	203	258	13	24	1	7	----	----
3d ward	1,007	491	516	343	312	143	184	5	20	----	----	----	----
4th ward	1,243	578	665	393	416	174	215	10	27	1	7	----	----
Hudson city	1,315	634	681	435	428	187	216	5	31	7	6	----	----
1st ward	288	150	138	100	87	42	38	1	12	4	1	----	----
2d ward	542	237	305	155	196	80	93	1	11	1	5	----	----
3d ward	485	247	238	180	145	65	85	----	8	2	----	----	----

TABLE XLVI.—CONTINUED.—*Michigan-born population by sex and civil condition.*

Counties, townships, villages, cities and wards.	Aggregate of Michigan-born population.			Single.		Married.		Widowed.		Divorced.		Unknown.	
	Totals.	Males.	Females.	Males.	Females.	Males.	Females.	Males.	Females.	Males.	Females.	Males.	Females.
LIVINGSTON Co.	14,476	7,372	7,104	5,050	4,269	2,216	2,644	91	164	15	27	----	----
Brighton (inc. Brighton vill.)	1,096	528	568	354	359	164	198	8	10	2	1	----	----
Brighton village	485	218	267	148	174	66	84	3	8	1	1	----	----
Cohoctah	948	481	467	322	274	152	187	6	6	1	----	----	----
Conway	916	508	408	356	237	149	167	3	4	----	----	----	----
Deerfield	810	419	391	297	240	109	143	12	7	1	1	----	----
Genoa	639	335	304	262	202	71	97	2	4	----	1	----	----
Green Oak	577	288	289	201	180	80	96	6	11	1	2	----	----
Hamburg	621	342	279	232	161	105	113	3	3	2	2	----	----
Handy (inc. Fowlerville vill.)	1,464	743	721	484	394	249	302	9	20	1	5	----	----
Fowlerville village	666	323	343	199	182	117	146	6	13	1	2	----	----
Hartland	703	389	314	259	178	126	127	4	9	----	----	----	----
Howell (including part of Howell village)	2,250	1,052	1,198	726	748	308	403	15	35	3	12	----	----
Howell village (part of)	1,606	717	889	487	550	216	296	11	32	3	11	----	----
Iosco	694	377	317	245	188	121	119	10	10	1	----	----	----
Marion (including part of Howell village)	833	406	427	287	271	119	150	----	5	----	1	----	----
Howell village (part of)	50	23	27	13	14	10	12	----	----	----	1	----	----
Oceola	624	326	298	230	178	95	115	1	5	----	----	----	----
Putnam (inc. Pinckney vill.)	899	454	445	311	272	140	162	3	11	----	----	----	----
Pinckney village	358	170	188	115	119	55	64	----	5	----	----	----	----
Tyrone	693	370	323	245	185	119	129	3	7	3	2	----	----
Unadilla	709	354	355	239	202	109	136	6	17	----	----	----	----
Howell village (in Howell and Marion)	1,656	740	916	500	564	226	308	11	32	3	12	----	----
LUCE Co.	874	437	437	390	360	45	74	2	2	----	1	----	----
Columbus	9	5	4	4	4	1	----	----	----	----	----	----	----
Lakefield	92	51	41	45	30	6	11	----	----	----	----	----	----
McMillen (inc. Newberry vill.)	705	337	368	298	306	37	59	2	2	----	1	----	----
Newberry village	440	198	242	172	202	25	37	1	2	----	1	----	----
Pentland	68	44	24	43	20	1	4	----	----	----	----	----	----
MACKINAC Co.	3,869	1,986	1,883	1,615	1,379	339	451	26	51	6	2	----	----
Brevort	115	62	53	60	48	1	5	1	----	----	----	----	----
Cedar	264	136	128	111	96	23	30	2	2	----	----	----	----
Garfield (inc. Naubinway vill.)	483	249	234	215	178	32	53	2	3	----	----	----	----
Naubinway village	292	142	150	117	109	24	39	1	2	----	----	----	----
Hendricks	149	80	69	54	44	14	14	12	11	----	----	----	----
Holmes (inc. Mackinac vill.)	552	276	276	218	207	57	69	----	----	1	----	----	----
Mackinac village	490	242	248	182	178	51	60	8	10	1	----	----	----
Marquette	126	65	61	58	53	7	8	----	----	----	----	----	----
Moran	259	138	121	104	73	33	41	----	7	1	----	----	----
Newton	494	277	217	233	157	37	55	5	5	2	----	----	----
Portage	61	30	31	27	24	3	6	----	1	----	----	----	----
St. Ignace	150	78	72	59	46	18	25	1	1	----	----	----	----
St. Ignace city	1,216	595	621	476	453	114	145	3	21	2	2	----	----
1st ward	140	72	68	61	54	11	12	----	2	----	----	----	----
2d ward	343	148	195	118	146	29	38	1	9	----	2	----	----
3d ward	444	228	216	174	148	52	61	2	7	----	----	----	----
4th ward	289	147	142	123	105	22	34	----	3	2	----	----	----
MACOMB Co.	21,838	11,119	10,719	8,307	7,324	2,680	3,126	113	238	19	31	----	----
Armada (inc. Armada vill.)	1,224	614	610	432	381	178	211	4	13	----	5	----	----
Armada village	471	226	245	157	151	68	87	1	3	----	4	----	----
Bruce (including part of Romeo village)	1,226	594	632	406	390	183	218	5	19	----	5	----	----
Romeo village (part of)	537	234	303	153	185	79	99	2	15	----	4	----	----

TABLE XLVI.—CONTINUED.—*Michigan-born population by sex and civil condition.*

Counties, townships, villages, cities and wards.	Aggregate of Michigan-born population.			Single.		Married.		Widowed.		Divorced.		Unknown.	
	Totals.	Males.	Females.	Males.	Females.	Males.	Females.	Males.	Females.	Males.	Females.	Males.	Females.
MACOMB CO.—*Con.*													
Chesterfield (inc. New Baltimore village)	1,570	817	753	591	506	208	224	14	23	4	----	----	----
New Baltimore village	648	314	334	225	223	83	96	3	15	3	----	----	----
Clinton	1,301	696	605	553	442	139	156	2	6	2	1	----	----
Erin	1,819	969	850	739	601	213	240	14	8	3	1	----	----
Harrison	520	285	235	212	158	68	66	5	11	----	----	----	----
Lenox (including the following villages)	1,421	728	693	549	484	171	195	7	14	1	----	----	----
New Haven village	285	129	156	83	103	42	45	3	8	1	----	----	----
Richmond village (part of)	211	95	116	66	76	28	39	1	1	----	----	----	----
Macomb	1,102	571	531	446	392	121	132	4	7	----	----	----	----
Ray	966	505	461	374	300	127	151	4	8	----	2	----	----
Richmond (including the following villages)	1,532	767	765	561	500	202	251	3	13	1	1	----	----
Memphis village (part of)	211	105	106	80	71	25	35	----	----	----	----	----	----
Richmond village (part of)	439	210	229	141	138	68	80	1	10	----	1	----	----
Shelby (including part of Utica village)	1,044	511	533	370	355	128	157	13	20	----	1	----	----
Utica village (part of)	243	111	132	72	75	31	45	8	11	----	1	----	----
Sterling (including part of Utica village)	1,308	682	626	566	470	109	147	5	6	2	3	----	----
Utica village (part of)	131	63	68	50	44	12	24	1	----	----	----	----	----
Warren (inc. Warren vill.)	1,762	921	841	777	649	142	179	2	12	----	1	----	----
Warren village	203	95	108	68	72	27	32	----	4	----	----	----	----
Washington (including part of Romeo village)	1,365	681	684	452	403	221	253	6	23	2	5	----	----
Romeo village (part of)	514	224	290	145	173	76	101	2	11	1	5	----	----
Memphis village (in Richmond, Macomb Co., and Riley, St. Clair Co.)	369	169	200	128	129	40	69	1	2	----	----	----	----
Richmond village (in Lenox and Richmond)	650	305	345	207	214	96	119	2	11	----	1	----	----
Romeo village (in Bruce and Washington)	1,051	458	593	298	358	155	200	4	26	1	9	----	----
Utica village (in Shelby and Sterling)	374	174	200	122	119	43	69	9	11	----	1	----	----
Mt. Clemens city	3,678	1,778	1,900	1,279	1,293	470	546	25	55	4	8	----	----
1st ward	1,546	773	773	552	524	208	232	12	17	1	----	----	----
2d ward	1,201	564	637	403	437	152	178	8	18	1	4	----	----
3d ward	931	441	490	324	332	110	136	5	20	2	2	----	----
MANISTEE CO.	13,002	6,558	6,444	6,055	5,609	483	791	14	37	6	7	----	----
Arcadia	381	196	185	181	158	14	27	----	----	1	----	----	----
Bear Lake (inc. Bear Lake village)	691	344	347	309	273	33	67	2	6	----	1	----	----
Bear Lake village	190	84	106	63	68	15	34	----	8	----	1	----	----
Brown	469	253	216	239	192	14	22	----	2	----	----	----	----
Cleon (inc. Copemish village)	599	306	293	238	197	67	96	----	----	1	----	----	----
Copemish village	231	115	116	84	73	30	43	----	----	1	----	----	----
Filer	1,181	584	597	558	551	26	44	----	1	----	1	----	----
Manistee	1,362	674	688	637	623	36	62	1	3	----	----	----	----
Maple Grove	231	132	99	112	74	19	25	1	----	----	----	----	----
Morilla	206	109	97	83	69	23	26	3	1	----	1	----	----
Onekama (inc. Onekama vill.)	563	284	279	259	233	25	45	----	----	----	1	----	----
Onekama village	211	101	110	86	88	15	21	----	----	----	1	----	----
Pleasanton	288	148	140	137	104	11	36	----	----	----	----	----	----
Springdale	122	68	54	56	40	12	14	----	----	----	----	----	----
Stronack	363	196	167	187	146	9	21	----	----	----	----	----	----

TABLE XLVI.—CONTINUED.—*Michigan-born population by sex and civil condition.*

Counties, townships, villages, cities and wards.	Aggregate of Michigan-born population.			Single.		Married.		Widowed.		Divorced		Unknown.	
	Totals.	Males.	Females.	Males.	Females.	Males.	Females.	Males.	Females.	Males.	Females.	Males.	Females.
MANISTEE CO.—*Con.*													
Manistee city	6,546	3,264	3,282	3,059	2,949	194	308	7	24	4	1	----	----
1st ward	797	403	396	379	350	24	44	----	----	----	2	----	----
2d ward	931	438	493	383	417	51	68	4	8	----	----	----	----
3d ward	794	370	424	349	381	21	39	----	1	----	----	----	----
4th ward	835	429	406	421	392	8	13	----	1	----	----	----	----
5th ward	946	498	448	459	396	35	48	2	3	2	1	----	----
6th ward	994	500	494	466	431	32	56	1	7	1	----	----	----
7th ward	1,247	626	621	602	582	23	38	----	1	1	----	----	----
MANITOU CO.	625	330	295	269	233	57	61	4	1	----	----	----	----
Chandler	185	96	89	71	64	22	24	3	1	----	----	----	----
Galilee	61	33	28	29	24	4	4	----	----	----	----	----	----
North Manitou	45	19	26	17	22	2	4	----	----	----	----	----	----
Peaine	286	157	129	133	104	23	25	1	----	----	----	----	----
South Manitou	48	25	23	19	19	6	4	----	----	----	----	----	----
MARQUETTE CO.	17,675	8,820	8,855	8,304	7,923	493	888	15	42	8	2	----	----
Champion	916	438	478	418	445	19	32	1	1	----	----	----	----
Chocolay	506	287	219	268	191	18	27	1	1	----	----	----	----
Ely	269	128	141	122	130	5	10	----	1	1	----	----	----
Forsyth	195	108	87	105	81	2	5	1	1	----	----	----	----
Humboldt	137	67	70	64	63	3	7	----	----	----	----	----	----
Ishpeming	380	187	193	180	177	7	16	----	----	----	----	----	----
Marquette	96	56	40	53	32	3	8	----	----	----	----	----	----
Michigamme	441	222	219	210	205	12	14	----	----	----	----	----	----
Negaunee	116	58	58	51	48	7	9	----	1	----	----	----	----
Republic	1,138	558	580	543	536	15	42	----	2	----	----	----	----
Richmond (inc. Palmer vill.)	296	153	143	151	130	2	13	----	----	----	----	----	----
Palmer village	261	134	127	132	116	2	11	----	----	----	----	----	----
Sands	112	71	41	66	37	5	4	----	----	----	----	----	----
Skandia	107	61	46	56	46	5	----	----	----	----	----	----	----
Tilden	386	195	191	193	185	2	5	----	1	----	----	----	----
Turin	55	29	26	27	22	2	4	----	----	----	----	----	----
Ishpeming city	5,170	2,567	2,603	2,478	2,397	84	197	3	9	2	----	----	----
1st ward	285	133	152	128	143	5	7	----	2	----	----	----	----
2d ward	650	302	348	296	319	6	28	----	1	----	----	----	----
3d ward	782	369	413	343	368	26	43	----	2	----	----	----	----
4th ward	779	411	368	405	355	6	12	----	1	----	----	----	----
5th ward	508	259	249	249	225	10	23	----	1	----	----	----	----
6th ward	565	297	268	292	244	4	24	1	----	----	----	----	----
7th ward	443	221	222	217	205	4	17	----	----	----	----	----	----
8th ward	341	170	171	163	156	7	14	----	1	----	----	----	----
9th ward	421	197	224	180	202	13	22	2	----	2	----	----	----
10th ward	396	208	188	205	180	3	7	----	1	----	----	----	----
Marquette city	4,592	2,273	2,319	2,021	1,947	239	353	9	18	4	1	----	----
1st ward	778	390	388	362	343	28	43	----	1	----	1	----	----
2d ward	548	255	293	237	254	17	32	1	7	----	----	----	----
3d ward	443	209	234	183	200	23	30	2	4	1	----	----	----
4th ward	618	301	317	241	251	58	63	2	3	----	----	----	----
5th ward	802	415	387	375	324	39	62	1	1	----	----	----	----
6th ward	589	280	309	246	259	31	48	1	2	2	----	----	----
7th ward	551	289	262	266	214	23	48	----	----	----	----	----	----
8th ward	263	134	129	111	102	20	27	2	----	1	----	----	----
Negaunee city	2,763	1,362	1,401	1,298	1,251	63	142	----	7	1	1	----	----
1st ward	613	279	334	271	306	8	27	----	1	----	----	----	----
2d ward	554	280	274	263	245	16	28	----	1	1	----	----	----
3d ward	331	175	156	168	139	7	17	----	----	----	----	----	----
4th ward	745	351	394	325	339	26	54	----	1	----	----	----	----
5th ward	520	277	243	271	222	6	16	----	4	----	1	----	----

TABLE XLVI.—CONTINUED.—*Michigan-born population by sex and civil condition.*

Counties, townships, villages, cities and wards.	Aggregate of Michigan-born population.			Single.		Married.		Widowed.		Divorced.		Unknown.	
	Totals.	Males.	Females.	Males.	Females.	Males.	Females.	Males.	Females.	Males.	Females.	Males.	Females.
MASON CO.	9,348	4,813	4,535	4,163	3,616	617	850	27	61	6	8	----	----
Amber (including part of Scottville village)	664	350	314	306	245	42	66	2	1	----	2	----	----
Scottville village (part of)	156	70	86	56	60	13	24	1	1	----	1	----	----
Branch	195	109	86	83	59	26	24	----	3	----	----	----	----
Custer (including part of Scottville village)	818	423	395	345	285	70	95	8	15	----	----	----	----
Scottville village (part of)	123	59	64	47	44	11	16	1	4	----	----	----	----
Eden	427	216	211	161	139	49	60	3	5	3	1	----	----
Free Soil	520	305	215	261	169	41	41	3	3	----	2	----	----
Grant	219	118	101	109	85	6	16	1	----	2	----	----	----
Hamlin	116	66	50	55	35	11	14	----	1	----	----	----	----
Pere Marquette	492	253	239	217	187	36	52	----	----	----	----	----	----
Riverton	707	366	341	320	278	44	59	2	4	----	----	----	----
Sheridan	93	55	38	48	27	6	11	----	----	1	----	----	----
Sherman	470	244	226	202	165	40	50	2	10	----	1	----	----
Summit	334	188	146	158	110	30	34	----	2	----	----	----	----
Victory	440	228	212	214	187	14	25	----	----	----	----	----	----
Scottville village (in Amber and Custer)	279	129	150	103	104	24	40	2	5	----	1	----	----
Ludington city	3,853	1,892	1,961	1,684	1,645	202	297	6	17	----	2	----	----
1st ward	547	285	262	240	205	45	51	----	5	----	1	----	----
2d ward	711	316	395	247	297	66	93	3	5	----	----	----	----
3d ward	708	357	351	337	314	20	35	----	2	----	----	----	----
4th ward	870	433	437	409	400	23	36	1	1	----	----	----	----
5th ward	883	430	453	389	377	40	71	1	4	----	1	----	----
6th ward	134	71	63	62	52	8	11	1	----	----	----	----	----
MECOSTA CO.	11,785	6,064	5,721	5,020	4,331	1,000	1,355	36	33	8	2	----	----
Ætna (including part of Morley village)	588	312	276	269	216	42	58	1	2	----	----	----	----
Morley village (part of)	141	60	81	43	58	17	22	----	1	----	----	----	----
Austin	415	209	206	166	157	41	48	2	1	----	----	----	----
Big Rapids	358	195	163	169	139	25	24	1	----	----	----	----	----
Chippewa	566	292	274	237	201	52	72	2	1	1	----	----	----
Colfax	466	248	218	216	170	32	47	----	1	----	----	----	----
Deerfield (including part of Morley village)	784	411	373	358	280	49	92	4	1	----	----	----	----
Morley village (part of)	83	38	45	33	34	5	11	----	----	----	----	----	----
Fork	456	253	203	204	146	44	54	3	3	2	----	----	----
Grant	370	195	175	160	119	34	55	1	1	----	----	----	----
Green	821	423	398	351	310	65	86	6	2	1	----	----	----
Hinton	750	367	383	293	272	70	110	3	1	1	----	----	----
Martiny	383	226	157	183	115	38	41	5	1	----	----	----	----
Mecosta	489	263	226	219	175	42	50	1	1	1	----	----	----
Millbrook	807	389	418	310	305	78	112	1	1	----	----	----	----
Morton (inc. Mecosta village)	640	335	305	277	230	56	74	2	1	----	----	----	----
Mecosta village	346	179	167	145	122	33	45	1	----	----	----	----	----
Sheridan	415	223	192	178	145	45	46	----	1	----	----	----	----
Wheatland	807	433	374	377	298	54	76	2	----	----	----	----	----
Morley village (in Ætna and Deerfield)	224	98	126	76	92	22	33	----	1	----	----	----	----
Big Rapids city	2,670	1,290	1,380	1,053	1,053	233	310	2	15	2	2	----	----
1st ward	448	212	236	156	170	56	60	----	6	----	----	----	----
2d ward	390	184	206	150	151	31	53	1	1	2	1	----	----
3d ward	805	370	435	324	350	46	81	----	3	----	1	----	----
4th ward	464	235	229	172	161	63	64	----	4	----	----	----	----
5th ward	563	289	274	251	221	37	52	1	1	----	----	----	----

TABLE XLVI.—CONTINUED.—*Michigan-born population by sex and civil condition.*

Counties, townships, villages, cities and wards.	Aggregate of Michigan-born population.			Single.		Married.		Widowed.		Divorced.		Unknown.	
	Totals.	Males.	Females.	Males.	Females.	Males.	Females.	Males.	Females.	Males.	Females.	Males.	Females.
MENOMINEE CO.	8,389	4,259	4,130	4,090	3,855	161	265	8	10	----	----	----	----
Cedarville	169	97	72	93	68	4	4	----	----	----	----	----	----
Holmes	115	69	46	66	40	3	5	----	1	----	----	----	----
Ingallston	211	117	94	112	88	5	6	----	----	----	----	----	----
Mellen	413	211	202	210	198	1	4	----	----	----	----	----	----
Menominee	294	162	132	160	128	2	4	----	----	----	----	----	----
Meyer	284	151	133	148	123	3	9	----	1	----	----	----	----
Nadeau	723	371	352	362	339	9	13	----	----	----	----	----	----
Spalding	786	411	375	395	351	13	24	3	----	----	----	----	----
Stephenson	1,055	535	520	513	504	21	16	1	----	----	----	----	----
Menominee city	4,339	2,135	2,204	2,031	2,016	100	180	4	8	----	----	----	----
1st ward	585	304	281	289	253	15	27	----	1	----	----	----	----
2d ward	740	355	385	336	366	17	19	2	----	----	----	----	----
3d ward	674	332	342	317	321	15	21	----	----	----	----	----	----
4th ward	623	302	321	285	292	17	29	----	----	----	----	----	----
5th ward	604	299	305	286	258	11	43	2	4	----	----	----	----
6th ward	598	291	307	275	284	16	21	----	2	----	----	----	----
7th ward	515	252	263	243	242	9	20	----	1	----	----	----	----
MIDLAND CO.	7,157	3,683	3,474	3,059	2,631	603	810	18	28	3	5	----	----
Edenville	307	161	146	133	117	28	29	----	----	----	----	----	----
Geneva	307	159	148	131	113	25	35	3	----	----	----	----	----
Greendale	93	55	38	41	23	14	15	----	----	----	----	----	----
Homer	329	175	154	147	116	26	37	2	1	----	----	----	----
Hope	461	236	225	204	180	32	43	----	2	----	----	----	----
Ingersoll	714	363	351	291	262	69	88	2	1	1	----	----	----
Jasper	439	221	218	184	169	37	49	----	----	----	----	----	----
Jerome	283	151	132	136	97	15	35	----	----	----	----	----	----
Larkin	366	206	160	196	138	10	22	----	----	----	----	----	----
Lee	140	71	69	57	50	13	18	1	1	----	----	----	----
Lincoln	154	85	69	73	49	12	20	----	----	----	----	----	----
Midland	571	306	265	253	193	51	68	2	4	----	----	----	----
Mt. Hayley	317	163	154	145	125	17	29	1	----	----	----	----	----
Porter	377	180	197	142	141	38	53	----	3	----	----	----	----
Warren (inc. Coleman village)	920	492	428	407	333	82	93	2	1	1	1	----	----
Coleman village	590	315	275	263	216	49	57	2	1	1	1	----	----
Midland city	1,379	659	720	519	525	134	176	5	15	1	4	----	----
1st ward	332	161	171	125	116	34	52	2	2	----	1	----	----
2d ward	462	210	252	166	185	41	60	2	4	1	3	----	----
3d ward	346	172	174	132	129	39	40	1	5	----	----	----	----
4th ward	239	116	123	98	95	20	24	----	4	----	----	----	----
MISSAUKEE CO.	3,458	1,796	1,662	1,515	1,265	269	385	11	11	1	1	----	----
Ætna	162	89	73	72	55	16	18	1	----	----	----	----	----
Bloomfield	106	55	51	41	31	14	20	----	----	----	----	----	----
Caldwell	307	171	136	138	99	33	37	----	----	----	----	----	----
Clam Union	487	243	244	223	213	20	30	----	1	----	----	----	----
Forest	101	55	46	43	33	11	12	----	1	1	----	----	----
Lake (including part of Lake City village)	279	141	138	126	115	13	23	2	----	----	----	----	----
Lake City village (part of)	14	7	7	6	5	1	2	----	----	----	----	----	----
Norwich	182	94	88	80	60	12	27	2	1	----	----	----	----
Pioneer	100	54	46	49	36	5	10	----	----	----	----	----	----
Reeder (including part of Lake City village)	626	296	330	243	253	51	75	2	2	----	----	----	----
Lake City village (part of)	471	218	253	177	193	39	58	2	2	----	----	----	----
Richland (including part of McBain village)	462	261	201	222	153	37	46	2	1	----	1	----	----

TABLE XLVI.—CONTINUED.—*Michigan-born population by sex and civil condition.*

Counties, townships, villages, cities and wards.	Aggregate of Michigan-born population.			Single.		Married.		Widowed.		Divorced.		Unknown.	
	Totals.	Males.	Females.	Males.	Females.	Males.	Females.	Males	Females.	Males.	Females.	Males.	Females.
MISSAUKEE CO.—*Con.*													
McBain village (part of)	22	15	7	11	3	4	4	----	----	----	----	----	----
Riverside (including part of McBain village)	515	267	248	224	184	41	61	2	3	----	----	----	----
McBain village (part of)	304	162	142	123	91	38	48	1	3	----	----	----	----
West Branch	131	70	61	54	33	16	26	----	2	----	----	----	----
Lake City village (in Lake and Reeder)	485	225	260	183	198	40	60	2	2	----	----	----	----
McBain village (in Richland and Riverside)	326	177	149	134	94	42	52	1	3	----	----	----	----
MONROE CO.	23,511	12,179	11,332	8,910	7,577	3,100	3,488	141	248	28	19	----	----
Ash	1,542	803	739	605	494	188	227	9	15	1	3	----	----
Bedford	1,267	673	594	485	387	181	193	6	14	1	----	----	----
Berlin	1,547	788	759	557	501	215	234	14	22	2	2	----	----
Dundee (inc. Dundee village)	2,130	1,087	1,043	771	647	307	363	6	29	3	4	----	----
Dundee village	720	358	362	237	205	118	140	3	15	----	2	----	----
Erie	1,211	638	573	455	374	173	178	10	21	----	----	----	----
Exeter	1,483	796	687	605	469	181	210	9	8	1	----	----	----
Frenchtown	1,560	844	716	638	481	196	221	10	13	----	1	----	----
Ida	1,012	545	467	411	330	128	133	2	3	4	1	----	----
LaSalle	1,049	585	464	423	299	143	157	17	[illegible]	2	2	----	----
London	1,010	537	473	387	301	144	170	6	2	----	----	----	----
Milan (inc. part of Milan vill.)	1,550	786	764	532	464	249	288	2	12	3	----	----	----
Milan village (part of)	301	144	157	94	89	50	65	----	3	----	----	----	----
Monroe	674	341	333	241	215	94	105	6	13	----	----	----	----
Raisinville	1,232	695	537	544	378	142	146	6	10	3	3	----	----
Summerfield (inc. Petersburg village)	1,210	638	572	482	386	143	177	[illegible]	8	4	1	----	----
Petersburg village	258	120	138	89	87	29	45	2	6	----	----	----	----
Whiteford	1,077	559	518	431	378	121	131	6	9	1	----	----	----
Milan village (in Milan, Monroe Co., and York, Washtenaw Co.)	692	318	374	202	208	114	151	2	15	----	----	----	----
Monroe city	3,957	1,864	2,093	1,343	1,473	495	555	23	63	3	2	----	----
1st ward	1,210	620	590	487	435	126	147	6	8	1	----	----	----
2d ward	680	299	381	216	262	79	94	4	24	----	1	----	----
3d ward	1,345	664	681	450	444	204	218	9	18	1	1	----	----
4th ward	722	281	441	190	332	86	96	4	13	1	----	----	----
MONTCALM CO.	20,110	10,119	9,991	7,986	7,142	2,056	2,724	66	101	11	24	----	----
Belvidere	764	421	343	320	239	99	100	2	4	----	----	----	----
Bloomer (including Carson City village)	1,395	696	699	531	479	163	211	2	5	----	4	----	----
Carson City village	613	277	336	216	240	61	89	----	5	----	2	----	----
Bushnell	848	432	416	310	265	116	144	6	7	----	----	----	----
Cato (inc. Lakeview village)	1,310	647	663	510	480	133	175	3	4	1	4	----	----
Lakeview village	671	315	356	237	251	76	102	1	1	1	2	----	----
Crystal	847	435	412	327	278	105	132	3	2	----	----	----	----
Day (including McBride vill.)	987	490	497	381	348	104	148	5	1	----	----	----	----
McBride village	209	106	103	75	67	28	36	3	----	----	----	----	----
Douglass	703	342	361	278	257	61	100	3	4	----	----	----	----
Eureka	587	312	275	224	178	82	91	4	5	2	1	----	----
Evergreen (including part of Sheridan village)	864	454	410	356	283	98	120	----	[illegible]	----	1	----	----
Sheridan village (part of)	150	66	84	54	56	12	23	----	5	----	----	----	----
Fairplain (including part of Sheridan village)	853	456	397	358	265	93	125	4	7	1	----	----	----

TABLE XLVI.—CONTINUED.—*Michigan-born population by sex and civil condition.*

Counties, townships, villages, cities and wards.	Aggregate of Michigan-born population.			Single.		Married.		Widowed.		Divorced.		Unknown.	
	Totals.	Males.	Females.	Males.	Females.	Males.	Females.	Males.	Females.	Males.	Females.	Males.	Females.
MONTCALM CO.—*Con.*													
Sheridan village (part of)	6	4	2	4	2	----	----	----	----	----	----	----	----
Ferris	782	403	379	318	284	82	94	2	1	1	----	----	----
Home (inc. Edmore village)	946	499	447	385	320	111	123	3	4	----	----	----	----
Edmore village	379	192	187	139	119	52	64	1	4	----	----	----	----
Maple Valley	1,045	484	561	402	429	81	127	1	5	----	----	----	----
Montcalm	838	447	391	382	299	61	89	4	2	----	1	----	----
Pierson (inc. Pierson village)	783	394	389	322	294	70	91	2	2	----	2	----	----
Pierson village	122	64	58	48	39	15	17	1	1	----	1	----	----
Pine	675	347	328	295	252	50	74	2	2	----	----	----	----
Reynolds (inc. Howard City village)	1,173	611	562	479	402	127	154	4	6	1	----	----	----
Howard City village	735	371	364	288	262	80	96	2	6	1	----	----	----
Richland	655	336	319	280	234	53	82	3	3	----	----	----	----
Sidney (inc. part of Sheridan village)	821	392	429	338	339	53	84	----	5	1	1	----	----
Sheridan village (part of)	82	35	47	26	32	9	13	----	2	----	----	----	----
Winfield	673	362	311	319	258	40	52	1	----	2	1	----	----
Sheridan village (in Evergreen, Fairplain and Sidney)	238	105	133	84	90	21	36	----	7	----	----	----	----
Greenville city	1,811	828	983	609	659	207	296	10	22	2	6	----	----
1st ward	524	230	294	172	200	53	88	4	5	1	1	----	----
2d ward	705	328	377	241	255	82	109	5	10	----	6	----	----
3d ward	582	270	312	196	204	72	99	1	7	1	2	----	----
Stanton city	750	331	419	262	300	67	112	2	4	----	3	----	----
1st ward	442	213	229	174	164	38	63	1	----	----	2	----	----
2d ward	308	118	190	88	136	29	49	1	4	----	1	----	----
MONTMORENCY CO.	1,204	661	543	571	425	86	116	4	2	----	----	----	----
Albert	365	198	167	158	117	38	50	2	----	----	----	----	----
Briley (inc. Atlanta village)	170	98	72	81	50	16	22	1	----	----	----	----	----
Atlanta village	69	36	33	33	24	3	9	----	----	----	----	----	----
Hillman (inc. Hillman village)	291	148	143	134	123	14	20	----	----	----	----	----	----
Hillman village	119	62	57	60	50	2	7	----	----	----	----	----	----
Montmorency	112	64	48	61	47	3	1	----	----	----	----	----	----
Rust	121	70	51	62	43	8	8	----	----	----	----	----	----
Vienna	71	40	31	35	23	5	7	----	1	----	----	----	----
Wheatfield	74	43	31	40	22	2	8	1	1	----	----	----	----
MUSKEGON CO.	19,499	9,772	9,727	8,467	7,841	1,255	1,771	35	86	15	29	----	----
Blue Lake	87	42	45	31	32	10	12	----	1	1	----	----	----
Casnova (inc. part of Casnovia village)	1,111	580	531	472	366	104	151	2	12	2	2	----	----
Casnovia village (part of)	107	55	52	41	35	12	14	2	3	----	----	----	----
Cedar Creek	239	141	98	117	65	23	33	1	----	----	----	----	----
Dalton	435	237	198	210	162	26	34	1	1	----	1	----	----
Eggleston	185	108	77	88	56	19	21	----	----	1	----	----	----
Fruitland	402	210	192	185	160	24	32	1	----	----	----	----	----
Fruitport (including Fruitport village)	424	215	209	182	166	33	40	----	2	----	1	----	----
Fruitport village	108	53	55	44	45	9	10	----	----	----	----	----	----
Holton	512	255	257	207	176	46	74	2	4	----	3	----	----
Laketon	249	127	122	111	90	15	30	1	2	----	----	----	----
Montague (including Montague village)	895	436	459	385	382	49	68	2	9	----	----	----	----
Montague village	753	364	389	324	323	38	58	2	8	----	----	----	----
Moorland	594	338	256	270	184	60	70	3	1	5	1	----	----

TABLE XLVI.—CONTINUED.—*Michigan-born population by sex and civil condition.*

Counties, townships, villages, cities and wards.	Aggregate of Michigan-born population.			Single.		Married.		Widowed.		Divorced.		Unknown.	
	Totals.	Males.	Females.	Males.	Females.	Males.	Females.	Males.	Females.	Males.	Females.	Males.	Females.
MUSKEGON CO.—*Con.*													
Muskegon (including part of Muskegon Heights village)	732	374	358	342	313	32	45						
Muskegon Heights village (part of)	158	77	81	60	59	17	22						
Norton (including part of Muskegon Heights village)	525	270	255	230	208	40	45		2				
Muskegon Heights village (part of)	196	97	99	77	81	20	17		1				
Ravenna	962	483	479	392	342	90	133	1	4				
Sullivan	325	180	145	143	98	36	47	1					
Whitehall (including Whitehall village)	906	426	480	372	424	53	55	1	1				
Whitehall village	849	399	450	347	397	51	53	1					
White River	371	212	159	193	133	19	26						
Casnovia village (in Tyrone, Kent Co., and Casinova, Muskegon Co.)	247	110	137	56	55	53	77		3	1	2		
Muskegon Heights village (in Muskegon and Norton)	354	174	180	137	140	37	39		1				
Muskegon city	10,094	4,919	5,175	4,346	4,295	549	814	18	46	6	20		
1st ward	1,079	554	525	495	434	56	85	2	2	1	4		
2d ward	1,488	724	764	667	666	56	93		3	1	2		
3d ward	1,093	527	566	453	447	71	109	2	7	1	3		
4th ward	849	394	455	307	358	80	81	6	10	1	6		
5th ward	1,637	773	864	651	678	117	171	4	13	1	2		
6th ward	1,689	800	889	720	742	80	137		7		3		
7th ward	1,432	734	698	676	617	56	79	1	2	1			
8th ward	827	413	414	377	353	33	59	3	2				
North Muskegon city	451	219	232	191	189	27	41	1	1		1		
1st ward	153	83	70	74	57	9	13						
2d ward	196	89	107	76	88	12	18	1			1		
3d ward	102	47	55	41	44	6	10		1				
NEWAYGO CO.	11,420	5,940	5,480	4,837	3,973	1,052	1,449	42	44	9	14		
Ashland (inc. Grant village)	922	461	461	365	345	93	115	2		1	1		
Grant village	98	55	43	42	32	13	11						
Barton	588	309	279	267	219	40	58	1	2	1			
Beaver	274	139	135	118	93	19	40		2	2			
Big Prairie	289	170	119	133	77	34	38	1	2	2	2		
Bridgeton	383	200	183	155	123	41	59	4	1				
Brooks (including part of Newaygo village)	571	291	280	228	193	62	79	1	5		3		
Newaygo village (part of)	389	189	200	149	138	39	56	1			3		
Croton (inc. Croton village)	379	196	183	156	122	36	53	4	8				
Croton village	58	31	27	24	14	7	11		2				
Dayton (including part of Fremont village)	1,278	646	632	523	460	120	170	2	2	1			
Fremont village (part of)	458	222	236	169	169	52	67	1					
Denver (including part of Hesperia village)	680	364	316	288	222	72	89	4	4		1		
Hesperia village (part of)	147	78	69	64	46	12	21	2	2				
Ensley	712	386	326	312	227	69	94	5	3		2		
Everett	273	148	125	108	85	40	36		2		2		
Garfield (including part of Newaygo village)	833	426	407	369	318	55	84	2	4		1		
Newaygo village (part of)	289	151	138	129	104	20	31	2	2		1		
Goodwell	236	130	106	112	89	17	17	1					
Grant	296	137	159	118	125	18	34	1					
Home	533	302	231	234	167	67	64	1					

TABLE XLVI.—CONTINUED.—*Michigan-born population by sex and civil condition.*

Counties, townships, villages, cities and wards.	Aggregate of Michigan-born population.			Single.		Married.		Widowed.		Divorced.		Unknown.	
	Totals.	Males.	Females.	Males.	Females.	Males.	Females.	Males.	Females.	Males.	Females.	Males.	Females.
NEWAYGO CO.—*Con.*													
Lincoln	244	131	113	105	80	24	33	2	----	----	----	----	----
Monroe	415	209	206	166	139	43	66	----	1	----	----	----	----
Norwich	288	150	138	128	104	20	33	2	1	----	----	----	----
Sheridan (including part of Fremont village)	1,005	514	491	443	364	66	122	5	3	----	2	----	----
Fremont village (part of)	268	120	148	90	93	28	51	2	2	----	1	----	----
Sherman	455	225	230	192	174	33	56	----	----	----	----	----	----
Troy	177	95	82	70	56	23	26	2	----	----	----	----	----
Wilcox (inc. White Cloud village)	589	311	278	247	191	60	83	2	4	2	----	----	----
White Cloud village	341	177	164	140	112	36	48	1	4	----	----	----	----
Fremont village (in Dayton and Sheridan)	726	342	384	259	262	80	118	3	2	----	2	----	----
Hesperia village (in Denver, Newaygo Co., and New Field, Oceana Co.)	301	137	164	113	116	21	44	3	4	----	----	----	----
Newaygo village (in Brooks and Garfield)	678	340	338	278	242	59	87	3	5	----	1	----	----
OAKLAND CO.	28,249	14,297	13,952	9,760	8,561	4,321	4,946	168	398	48	47	----	----
Addison (including Addison village)	865	475	390	304	218	162	167	8	5	1	----	----	----
Addison village	228	125	103	74	58	49	45	2	----	----	----	----	----
Avon (including Rochester village)	1,357	663	694	450	431	203	240	4	18	6	5	----	----
Rochester village	635	297	338	191	206	101	118	3	9	2	5	----	----
Bloomfield (inc. Birmingham village)	1,420	689	731	462	448	222	258	3	25	2	----	----	----
Birmingham village	634	282	352	186	220	94	116	1	16	1	----	----	----
Brandon	886	473	413	328	235	141	168	4	8	----	2	----	----
Commerce	772	407	365	265	214	132	144	10	7	----	----	----	----
Farmington (inc. Farmington village)	1,096	557	539	388	355	163	172	6	12	----	----	----	----
Farmington village	227	99	128	58	78	39	46	2	4	----	----	----	----
Groveland	667	350	317	232	176	112	137	4	4	2	----	----	----
Highland	957	506	451	340	273	156	168	6	8	4	2	----	----
Holly (inc Holly village)	1,366	663	703	410	429	235	244	15	25	3	5	----	----
Holly village	751	334	417	192	255	133	140	6	18	3	4	----	----
Independence (inc. Clarkston village)	911	455	456	305	279	148	168	2	9	----	----	----	----
Clarkston village	273	132	141	81	82	50	55	1	4	----	----	----	----
Lyon (including South Lyon village)	1,103	550	553	376	332	166	204	6	17	2	----	----	----
South Lyon village	459	218	241	154	146	63	87	1	8	----	----	----	----
Milford (including Milford village)	1,469	732	737	486	439	232	269	11	22	3	7	----	----
Milford village	858	401	457	271	277	123	156	5	19	2	5	----	----
Novi	866	465	401	314	221	141	162	6	17	4	1	----	----
Oakland	645	330	315	224	200	103	109	3	6	----	----	----	----
Orion (inc. Orion village)	962	477	485	305	274	165	190	4	20	3	1	----	----
Orion village	395	177	218	109	127	64	79	2	11	2	1	----	----
Oxford (inc. Oxford village)	1,319	653	666	400	367	243	278	8	19	2	1	----	----
Oxford village	628	286	342	173	196	110	130	2	14	1	2	----	----
Pontiac	716	355	361	247	224	104	124	4	13	----	----	----	----
Rose	671	361	310	244	179	113	121	2	9	2	1	----	----
Royal Oak (inc. Royal Oak village)	1,174	618	556	485	384	130	159	2	12	1	1	----	----
Royal Oak village	219	104	115	70	69	33	42	----	3	1	1	----	----

TABLE XLIV.—CONTINUED.—*Michigan born population by sex and civil condition.*

Counties, townships, villages, cities and wards.	Aggregate of Michigan-born population.			Single.		Married.		Widowed.		Divorced.		Unknown.	
	Totals.	Males.	Females.	Males.	Females.	Males.	Females.	Males.	Females.	Males.	Females.	Males.	Females.
OAKLAND CO.—*Con.*													
Southfield	978	502	476	357	303	142	155	3	16	----	2	----	----
Springfield	687	352	335	241	207	107	123	3	4	1	1	----	----
Troy	1,054	533	521	369	335	154	174	10	11	----	1	----	----
Waterford	744	387	357	269	219	110	129	4	7	4	2	----	----
West Bloomfield	743	374	369	255	238	110	125	9	6	----	----	----	----
White Lake	594	330	264	235	155	87	103	6	6	2	----	----	----
Pontiac city	4,227	2,040	2,187	1,469	1,426	540	655	25	92	6	14	----	----
1st ward	604	281	323	206	219	71	89	3	13	1	2	----	----
2d ward	908	427	481	309	345	115	122	3	12	----	2	----	----
3d ward	849	412	437	282	287	121	126	8	23	1	1	----	----
4th ward	1,381	697	684	521	415	165	233	9	27	2	9	----	----
5th ward	485	223	262	151	160	68	85	2	17	2	----	----	----
OCEANA CO.	9,316	4,916	4,400	4,049	3,265	837	1,096	22	30	8	9	----	----
Benona	689	381	308	316	230	65	77	----	----	----	1	----	----
Clay Banks	431	238	193	202	147	36	44	----	2	----	----	----	----
Colfax	102	48	54	40	41	8	13	----	----	----	----	----	----
Crystal	554	291	263	223	186	63	74	2	2	3	1	----	----
Elbridge	905	481	424	367	288	106	128	8	8	----	----	----	----
Ferry	571	307	264	246	196	59	68	1	----	1	----	----	----
Golden	512	279	233	237	186	40	46	2	1	----	----	----	----
Grant	436	234	202	209	168	24	34	----	----	1	----	----	----
Greenwood	352	189	163	152	125	37	38	----	----	----	----	----	----
Hart (inc. Hart village)	1,101	574	527	456	388	114	135	3	2	1	2	----	----
Hart village	483	236	247	182	183	50	61	3	2	1	1	----	----
Leavitt	473	259	214	224	162	35	51	----	----	----	1	----	----
New Field (inc. part of Hesperia village)	512	242	270	204	206	37	62	1	2	----	----	----	----
Hesperia village (part of)	154	59	95	49	70	9	23	1	2	----	----	----	----
Otto	104	58	46	53	35	5	10	----	1	----	----	----	----
Pentwater (inc. Pentwater village)	780	398	382	335	280	61	97	2	3	----	2	----	----
Pentwater village	704	357	347	301	253	54	90	2	2	----	2	----	----
Shelby (inc. Shelby village)	1,282	663	619	559	449	99	162	3	7	2	1	----	----
Shelby village	514	246	268	202	189	43	75	1	4	----	----	----	----
Weare	512	274	238	226	178	48	57	----	2	----	1	----	----
Hesperia village (in Denver, Newaygo Co., and New Field, Oceana Co.)	301	137	164	113	116	21	44	3	4	----	----	----	----
OGEMAW CO.	2,968	1,565	1,403	1,291	1,083	259	311	12	8	2	1	1	----
Beaver Lake	56	30	26	25	18	5	8	----	----	----	----	----	----
Churchill	188	99	89	94	76	5	13	----	----	----	----	----	----
Cumming	194	96	98	85	78	11	20	----	----	----	----	----	----
Edwards	173	85	88	66	73	18	15	1	----	----	----	----	----
Foster	88	48	40	37	27	11	13	----	----	----	----	----	----
Goodar	98	54	44	45	35	9	9	----	----	----	----	----	----
Hill	39	22	17	18	15	3	2	1	----	----	----	----	----
Horton	137	75	62	66	53	8	9	1	----	----	----	----	----
Klacking	206	115	91	99	70	16	20	----	1	----	----	----	----
Logan	54	27	27	25	19	2	8	----	----	----	----	----	----
Mills	40	20	20	17	18	3	2	----	----	----	----	----	----
Ogemaw	97	60	37	46	24	13	13	1	----	----	----	----	----
Richland	325	165	160	137	120	28	39	----	1	----	----	----	----
Rose	331	179	152	149	120	28	31	2	1	----	----	----	----
West Branch (inc. West Branch village)	942	490	452	382	337	99	109	6	5	2	1	1	----
West Branch village	655	333	322	250	230	75	89	5	2	2	1	1	----

TABLE XLVI.—CONTINUED.—*Michigan-born population by sex and civil condition.*

Counties, townships, villages cities and wards.	Aggregate of Michigan-born population.			Single.		Married.		Widowed.		Divorced.		Unknown.	
	Totals.	Males.	Females.	Males.	Females.	Males.	Females.	Males.	Females.	Males.	Females.	Males.	Females.
ONTONAGON CO.	2,942	1,608	1,334	1,385	1,029	213	299	8	4	2	2	----	----
Bohemia	78	37	41	32	28	5	13	----	----	----	----	----	----
Carp Lake	16	11	5	9	3	2	2	----	----	----	----	----	----
Greenland	141	82	59	76	52	5	7	1	----	----	----	----	----
Interior	444	254	190	213	149	40	40	1	----	----	1	----	----
McMillan	666	355	311	298	238	54	72	2	----	1	1	----	----
Ontonagon (inc. Ontonagon village)	1,266	688	578	592	437	92	138	3	3	1	----	----	----
Ontonagon village	1,082	588	494	507	370	78	121	2	3	1	----	----	----
Rockland	331	181	150	165	122	15	27	1	1	----	----	----	----
OSCEOLA CO.	8,907	4,685	4,222	3,979	3,347	664	849	39	20	3	6	----	----
Burdell (inc. Tustin village)	451	251	200	215	164	32	36	4	----	----	----	----	----
Tustin village	143	79	64	65	49	12	15	2	----	----	----	----	----
Cedar	97	53	44	44	35	9	9	----	----	----	----	----	----
Evart (including part of Evart village)	581	300	281	267	220	32	60	1	----	----	1	----	----
Evart village (part of)	201	109	92	91	74	17	18	1	----	----	----	----	----
Hartwick	357	192	165	148	124	41	41	2	----	1	----	----	----
Hersey (inc. Hersey village)	676	352	324	301	252	46	71	4	1	1	----	----	----
Hersey village	168	80	88	66	67	14	20	----	1	----	----	----	----
Highland	332	180	152	152	121	27	30	1	1	----	----	----	----
Le Roy (inc. Le Roy village)	583	314	269	268	221	46	47	----	1	----	----	----	----
Le Roy village	230	116	114	92	89	24	25	----	----	----	----	----	----
Lincoln	655	359	296	328	259	31	37	----	----	----	----	----	----
Marion (inc. Marion village)	561	299	262	237	194	59	67	3	----	----	1	----	----
Marion village	287	146	141	117	99	27	41	2	----	----	1	----	----
Middle Branch	148	84	64	77	45	7	19	----	----	----	----	----	----
Orient	418	206	212	166	159	37	52	3	1	----	----	----	----
Osceola (including part of Evart village)	937	494	443	404	332	82	102	8	7	----	2	----	----
Evart village (part of)	568	302	266	240	193	55	65	7	7	----	1	----	----
Richmond (including Reed City village)	1,777	888	889	777	724	103	155	7	8	1	2	----	----
Reed City village	1,053	521	532	449	409	67	114	4	7	1	2	----	----
Rose Lake	436	233	203	199	165	33	37	1	1	----	----	----	----
Sherman	554	288	266	246	215	39	51	3	----	----	----	----	----
Sylvan	344	192	152	150	117	40	35	2	----	----	----	----	----
Evart village (in Evart and Osceola)	769	411	358	331	267	72	83	8	7	----	1	----	----
OSCODA CO.	1,023	553	470	440	333	109	134	3	3	1	----	----	----
Atherton	53	29	24	19	16	10	8	----	----	----	----	----	----
Big Creek	110	56	54	42	36	14	18	----	----	----	----	----	----
Comins	242	133	109	103	79	29	30	1	----	----	----	----	----
Elmer	145	90	55	80	42	9	13	----	----	1	----	----	----
Greenwood	38	18	20	13	12	5	8	----	----	----	----	----	----
Harmon	121	63	58	52	39	11	18	----	1	----	----	----	----
Mentor	254	130	124	102	92	27	31	1	1	----	----	----	----
Mount Pindus	60	34	26	29	17	4	8	1	1	----	----	----	----
OTSEGO CO.	2,412	1,264	1,148	1,021	871	235	268	7	9	1	----	----	----
Bagley (including part of Gaylord village)	538	278	260	234	201	44	55	----	4	----	----	----	----
Gaylord village (part of)	219	98	121	75	86	23	32	----	3	----	----	----	----
Charlton	49	24	25	17	19	7	5	----	1	----	----	----	----
Chester	88	50	38	44	34	5	4	1	----	----	----	----	----
Corwith	444	231	213	178	147	49	66	4	----	----	----	----	----

TABLE XLVI.—CONTINUED.—*Michigan-born population by sex and civil condition.*

Counties, townships, villages cities and wards.	Aggregate of Michigan-born population.			Single.		Married.		Widowed.		Divorced.		Unknown.	
	Totals.	Males.	Females.	Males.	Females.	Males.	Females.	Males.	Females.	Males.	Females.	Males.	Females.
OTSEGO CO.—*Con.*													
Dover	90	45	45	41	36	4	8	----	1	----	----	----	----
Elmira	328	179	149	137	102	41	47	----	----	1	----	----	----
Hayes	129	74	55	59	44	15	10	----	1	----	----	----	----
Livingston (including part of Gaylord village)	529	270	259	218	205	51	53	1	1	----	----	----	----
Gaylord village (part of)	273	135	138	104	107	30	30	1	1	----	----	----	----
Otsego Lake	217	113	104	93	83	19	20	1	1	----	----	----	----
Gaylord village (in Bagley and Livingston)	492	233	259	179	193	53	62	1	4	----	----	----	----
OTTAWA CO.	23,178	11,892	11,286	9,939	8,888	1,881	2,311	62	76	10	11	----	----
Allandale	913	460	453	385	363	70	87	5	3	----	----	----	----
Blendon	806	408	398	369	344	39	54	----	----	----	----	----	----
Chester (including part of Lisbon village)	1,045	542	503	426	366	111	134	2	3	3	----	----	----
Lisbon village (part of)	36	15	21	9	15	6	6	----	----	----	----	----	----
Crockery	707	346	361	296	283	45	76	5	2	----	----	----	----
Georgetown	1,199	631	568	520	424	107	135	3	8	1	1	----	----
Grand Haven	453	252	201	222	172	28	26	1	2	1	1	----	----
Holland (including part of Zeeland village)	1,960	1,034	926	873	760	158	163	3	3	----	----	----	----
Zeeland village (part of)	57	30	27	22	23	8	4	----	----	----	----	----	----
Jamestown	1,367	691	676	584	535	103	139	4	2	----	----	----	----
Olive	1,255	679	576	576	455	100	121	3	----	----	----	----	----
Polkton (including Coopersville village)	1,544	764	780	640	579	120	193	3	7	1	1	----	----
Coopersville village	461	207	254	159	172	45	78	3	3	----	1	----	----
Robinson	377	197	180	155	137	38	42	3	1	1	----	----	----
Spring Lake (inc. Spring Lake village)	1,047	527	520	464	435	63	82	----	2	----	1	----	----
Spring Lake village	437	211	226	179	173	32	51	----	2	----	----	----	----
Tallmage	867	459	408	376	297	77	103	5	8	1	----	----	----
Wright	1,046	590	456	477	314	106	137	5	4	2	1	----	----
Zeeland (including part of Zeeland village)	1,976	1,003	973	818	767	182	200	3	6	----	----	----	----
Zeeland village (part of)	483	233	250	183	196	50	52	----	2	----	----	----	----
Lisbon vill. (in Sparta, Kent Co., and Chester, Ottawa Co.)	135	58	77	40	52	18	24	----	1	----	----	----	----
Zeeland village (in Holland and Zeeland)	540	263	277	205	219	58	56	----	2	----	----	----	----
Grand Haven city	2,996	1,463	1,533	1,269	1,289	185	230	9	11	----	3	----	----
1st ward	635	316	319	274	260	38	57	4	2	----	----	----	----
2d ward	486	234	252	190	199	42	48	2	4	----	1	----	----
3d ward	1,379	660	719	582	611	78	101	----	5	----	2	----	----
4th ward	496	253	243	223	219	27	24	3	----	----	----	----	----
Holland city	3,620	1,846	1,774	1,489	1,368	349	389	8	14	----	3	----	----
1st ward	1,005	518	487	425	365	90	120	3	1	----	1	----	----
2d ward	516	281	235	219	170	60	58	2	6	----	1	----	----
3d ward	1,031	515	516	420	414	95	97	----	5	----	----	----	----
4th ward	848	408	440	325	346	81	92	2	1	----	1	----	----
5th ward	220	124	96	100	73	23	22	1	1	----	----	----	----
PRESQUE ISLE CO.	3,246	1,758	1,488	1,644	1,319	112	166	2	2	----	1	----	----
Allis	134	80	54	65	41	15	12	----	1	----	----	----	----
Bearinger	129	77	52	69	42	8	10	----	----	----	----	----	----
Belknap	516	292	224	273	198	19	26	----	----	----	----	----	----
Bismarck	69	38	31	36	27	2	4	----	----	----	----	----	----

TABLE XLVI.—CONTINUED.—*Michigan-born population by sex and civil condition.*

Counties, townships, villages, cities and wards.	Aggregate of Michigan-born population.			Single.		Married.		Widowed.		Divorced.		Unknown.	
	Totals.	Males.	Females.	Males.	Females.	Males.	Females.	Males.	Females.	Males.	Females.	Males.	Females.
PRESQUE ISLE CO.—*Con.*													
Case	121	68	53	56	46	12	7	----	----	----	----	----	----
Krakow	230	121	109	118	104	3	5	----	----	----	----	----	----
Metz	236	136	100	126	90	10	10	----	----	----	----	----	----
Moltke	279	148	131	143	120	5	11	----	----	----	----	----	----
Posen	918	485	433	478	410	[illegible]	22	1	1	----	----	----	----
Presque Isle	105	53	52	46	40	7	12	----	----	----	----	----	----
Rogers (inc. Rogers village)	509	260	249	234	201	25	47	1	----	----	1	----	----
Rogers village	358	170	188	152	153	18	34	----	----	----	1	----	----
ROSCOMMON CO.	783	443	340	359	234	79	103	4	3	1	----	----	----
Denton	29	13	16	12	14	1	2	----	----	----	----	----	----
Gerrish	27	13	14	11	10	2	4	----	----	----	----	----	----
Higgins	401	226	175	166	110	58	63	2	2	----	----	----	----
Markey	28	21	7	16	3	3	4	1	----	1	----	----	----
Nester	85	58	27	49	16	8	11	1	----	----	----	----	----
Richfield	28	17	11	16	8	1	3	----	----	----	----	----	----
Roscommon	63	32	31	31	25	1	6	----	----	----	----	----	----
St. Helens	122	63	59	58	48	5	10	----	1	----	----	----	----
SAGINAW CO.	46,088	23,334	22,754	19,371	17,474	3,834	4,989	112	233	17	58	----	----
Albee	464	247	217	186	153	59	62	2	2	----	----	----	----
Birch Run	966	498	468	401	326	95	133	2	6	----	3	----	----
Blumfield	1,014	524	490	435	380	87	108	2	2	----	----	----	----
Brady (inc. Oakley village)	937	506	431	395	298	110	130	1	3	----	----	----	----
Oakley village	187	96	91	72	58	24	31	----	2	----	----	----	----
Brant	779	398	381	327	285	69	95	2	1	----	----	----	----
Bridgeport	1,147	582	565	496	442	84	114	2	8	----	1	----	----
Buena Vista	1,825	933	892	802	718	128	173	2	1	1	----	----	----
Carrollton (including Carrolton village)	1,090	553	537	515	463	37	72	1	2	----	----	----	----
Carrolton village	504	243	261	226	222	16	37	1	2	----	----	----	----
Chapin	472	247	225	202	169	43	53	1	2	1	1	----	----
Chesaning (including Chesaning village)	1,343	666	677	527	482	136	190	3	4	----	1	----	----
Chesaning village	596	282	314	218	216	61	95	3	3	----	----	----	----
Frankenmuth	1,522	791	731	625	543	164	184	1	4	1	----	----	----
Fremont	570	278	292	243	247	34	45	1	----	----	----	----	----
James	337	183	154	153	118	28	33	2	3	----	----	----	----
Jonesfield (inc. Merrill vill.)	690	342	348	288	279	53	66	1	2	----	1	----	----
Merrill village	242	122	120	94	89	27	31	1	----	----	----	----	----
Kochville	643	350	293	266	212	80	78	4	1	----	2	----	----
Lakefield	291	142	149	124	117	18	31	----	1	----	----	----	----
Maple Grove	921	507	414	439	332	64	82	4	----	----	----	----	----
Marion	297	167	130	147	111	20	19	----	----	----	----	----	----
Richland	803	418	385	359	301	58	81	1	3	----	----	----	----
Saginaw	804	432	372	359	283	70	84	3	5	----	----	----	----
Spaulding	268	138	130	120	107	18	23	----	----	----	----	----	----
St. Charles (including St. Charles village)	955	480	475	373	326	101	134	6	15	----	----	----	----
St. Charles village	329	140	189	108	130	30	56	2	3	----	----	----	----
Swan Creek	339	173	166	143	128	27	36	3	2	----	----	----	----
Taymouth	1,104	593	511	488	376	102	129	3	5	----	1	----	----
Thomastown	690	361	329	310	259	50	68	1	1	----	1	----	----
Tittabawassee	1,002	515	487	410	352	103	128	1	5	1	2	----	----
Zilwaukie	825	419	406	373	332	45	70	1	4	----	----	----	----

TABLE XLVI.—CONTINUED.—*Michigan-born population by sex and civil condition.*

Counties, townships, villages, cities and wards.	Aggregate of Michigan-born population.			Single.		Married.		Widowed.		Divorced.		Unknown.	
	Totals.	Males.	Females.	Males.	Females.	Males.	Females.	Males.	Females.	Males.	Females.	Males.	Females.
SAGINAW CO.—*Con.*													
Saginaw city	23,990	11,891	12,099	9,865	9,335	1,951	2,568	62	151	13	45	----	----
1st ward	1,692	839	853	686	662	143	184	7	4	3	3	----	----
2d ward	2,016	960	1,056	771	796	180	233	[illegible]	24	1	3	----	----
3d ward	978	524	454	421	315	97	125	6	13	----	1	----	----
4th ward	1,924	970	954	799	721	163	214	6	16	2	3	----	----
5th ward	2,295	1,074	1,221	886	956	183	238	3	18	2	[illegible]	----	----
6th ward	1,078	508	570	418	439	86	123	3	4	1	4	----	----
7th ward	2,465	1,224	1,241	1,008	954	209	273	6	8	1	6	----	----
8th ward	1,173	578	595	483	438	94	143	----	10	1	4	----	----
9th ward	1,149	599	550	495	419	100	126	4	3	----	2	----	----
10th ward	1,994	990	1,004	821	786	163	213	5	2	1	3	----	----
11th ward	1,948	961	987	842	813	115	158	4	13	----	3	----	----
12th ward	1,471	715	756	592	596	119	148	4	11	----	1	----	----
13th ward	1,148	576	572	467	437	105	123	3	9	1	3	----	----
14th ward	1,244	628	616	533	474	93	134	2	8	----	----	----	----
15th ward	1,415	745	670	643	529	101	133	1	8	----	----	----	----
SANILAC CO.	18,611	9,549	9,062	8,347	7,340	1,175	1,673	23	43	4	6	----	----
Argyle	506	267	239	244	202	23	36	----	1	----	----	----	----
Austin	517	271	246	254	211	17	35	----	----	----	----	----	----
Bridgehampton (including part of Carsonville village)	827	437	390	386	334	49	54	2	2	----	----	----	----
Carsonville vill. (part of)	63	37	26	32	19	5	7	----	----	----	----	----	----
Buel	413	209	204	176	156	33	47	----	1	----	----	----	----
Custer (including part of Sanilac Center village)	480	252	228	223	183	29	44	----	1	----	----	----	----
Sanilac Center vill. (part of)	67	25	42	21	34	4	8	----	----	----	----	----	----
Delaware	1,224	622	602	580	537	42	64	----	1	----	----	----	----
Elk	847	436	411	370	322	64	85	2	4	----	----	----	----
Elmer	443	217	226	193	193	24	31	----	2	----	----	----	----
Evergreen	482	244	238	206	187	34	47	4	4	----	----	----	----
Flynn	480	262	218	238	183	24	35	----	----	----	----	----	----
Forester	500	253	247	225	202	27	44	----	1	1	----	----	----
Fremont	564	303	261	262	212	41	48	----	1	----	----	----	----
Greenleaf	468	257	211	232	179	25	32	----	----	----	----	----	----
Lamotte	402	197	205	168	161	29	44	----	----	----	----	----	----
Lexington (including the following villages)	1,708	842	866	709	652	132	203	1	8	----	3	----	----
Croswell village	322	153	169	129	127	24	41	----	1	----	----	----	----
Lexington village	471	216	255	173	181	43	67	----	5	----	2	----	----
Maple Valley (including Brown City village)	876	460	416	407	330	53	84	----	5 1	----	1	----	----
Brown City village	276	137	139	115	109	22	29	----	----	----	1	----	----
Marion (including Deckerville village)	912	457	455	407	373	46	79	3	3	1	----	----	----
Deckerville village	152	78	74	61	56	14	17	2	1	1	----	----	----
Marlette (inc. Marlette vill.)	1,281	628	653	534	518	93	131	1	3	----	1	----	----
Marlette village	434	207	227	168	162	39	61	----	3	----	1	----	----
Minden (inc. Minden village)	685	347	338	312	280	32	57	3	1	----	----	----	----
Minden village	227	110	117	96	89	12	27	2	1	----	----	----	----
Moore	453	233	220	207	183	26	37	----	----	----	----	----	----
Sanilac (including Port Sanilac village)	1,058	541	517	472	414	68	100	1	2	----	1	----	----
Port Sanilac village	196	90	106	76	81	14	24	----	1	----	----	----	----
Speaker	765	401	364	354	300	45	63	2	1	----	----	----	----
Washington (including part of Carsonville village)	914	450	464	379	367	69	95	1	2	1	----	----	----
Carsonville village (part of)	148	70	78	54	60	16	17	----	1	----	----	----	----

TABLE XLVI.—CONTINUED.—*Michigan-born population by sex and civil condition*

Counties, townships, villages, cities and wards.	Aggregate of Michigan-born population.			Single.		Married.		Widowed.		Divorced.		Unknown.	
	Totals.	Males.	Females.	Males.	Females.	Males.	Females.	Males.	Females.	Males.	Females.	Males.	Females.
SANILAC CO.—*Con.*													
Watertown (including part of Sanilac Center village)	765	421	344	365	279	56	64	----	1	----	----	----	----
Sanilac Center vill. (part of)	156	69	87	56	74	13	13	----	----	----	----	----	----
Wheatland	270	144	126	124	100	19	26	----	----	1	----	----	----
Worth	771	398	373	320	282	75	88	3	3	----	----	----	----
Carsonville village (in Bridgehampton and Washington)	211	107	104	86	79	21	24	----	1	----	----	----	----
Sanilac Center village (in Custer and Watertown)	223	94	129	77	108	17	21	----	----	----	----	----	----
SCHOOLCRAFT CO.	2,776	1,481	1,295	1,335	1,067	135	219	9	7	2	2	----	----
Doyle	287	152	135	136	109	13	24	3	1	----	1	----	----
Germfask	84	58	26	48	21	8	5	2	----	----	----	----	----
Harrison	200	119	81	104	65	13	16	2	----	----	----	----	----
Hiawatha	576	296	280	272	250	23	28	----	2	1	----	----	----
Inwood	161	80	81	69	66	9	15	1	----	1	----	----	----
Manistique (including Manistique village)	887	446	441	417	369	29	68	----	3	----	1	----	----
Manistique village	740	371	369	348	309	23	56	----	3	----	1	----	----
Seney	213	125	88	111	66	13	22	1	----	----	----	----	----
Thompson	368	205	163	178	121	27	41	----	1	----	----	----	----
SHIAWASSEE CO.	20,817	10,688	10,129	7,629	6,414	2,940	3,504	92	175	27	36	----	----
Antrim	665	361	304	246	187	112	110	3	6	----	1	----	----
Bennington	791	426	365	296	229	123	131	6	5	1	----	----	----
Burns (inc. Byron village)	1,026	520	506	337	284	176	211	5	9	2	2	----	----
Byron village	265	122	143	74	79	45	61	2	2	1	1	----	----
Caledonia	902	466	436	348	285	114	146	2	5	2	----	----	----
Fairfield	619	350	269	278	177	64	90	6	2	2	----	----	----
Hazelton	1,161	613	548	472	362	137	183	4	1	----	2	----	----
Middlebury	577	305	272	206	155	96	116	2	1	1	----	----	----
New Haven	1,079	540	539	423	375	111	156	5	7	1	1	----	----
Owosso	687	362	325	266	218	94	100	2	6	----	1	----	----
Perry (including the following villages)	1,333	700	633	467	380	226	242	4	9	3	2	----	----
Morrice village	272	125	147	78	91	45	53	1	2	1	1	----	----
Perry village	369	182	187	122	112	60	71	----	3	----	1	----	----
Rush	870	462	408	376	299	83	103	2	5	1	1	----	----
Sciota (inc. Laingsburg vill.)	971	486	485	352	307	123	165	5	9	6	4	----	----
Laingsburg village	483	230	253	163	147	61	94	4	8	2	4	----	----
Shiawassee (including Bancroft village)	1,273	662	611	433	363	215	224	9	19	5	5	----	----
Bancroft village	432	213	219	126	116	84	92	1	9	2	2	----	----
Venice	781	433	348	340	236	93	110	----	2	----	----	----	----
Vernon (including the following villages)	1,692	849	843	561	470	275	349	13	21	----	3	----	----
Durand village	630	312	318	194	175	115	131	3	10	----	2	----	----
Vernon village	340	165	175	110	96	51	71	4	8	----	----	----	----
Woodhull	637	340	297	223	177	111	112	6	6	----	2	----	----
Corunna city	894	424	470	307	312	116	141	----	14	1	3	----	----
1st ward	410	204	206	146	128	58	70	----	8	----	----	----	----
2d ward	350	157	193	111	135	45	49	----	6	1	3	----	----
3d ward	134	63	71	50	49	13	22	----	----	----	----	----	----
Owosso city	4,859	2,389	2,470	1,698	1,598	671	815	18	48	2	9	----	----
1st ward	1,362	661	701	471	460	183	225	7	15	----	1	----	----
2d ward	1,214	590	624	399	372	187	228	4	22	----	2	----	----
3d ward	728	346	382	233	249	108	125	4	7	1	1	----	----
4th ward	1,555	792	763	595	517	193	237	3	4	1	5	----	----

TABLE XLVI.—CONTINUED.—*Michigan-born population by sex and civil condition.*

Counties, townships, villages, cities and wards.	Aggregate of Michigan born population.			Single.		Married.		Widowed.		Divorced.		Unknown.	
	Totals.	Males.	Females.	Males.	Females.	Males.	Females.	Males.	Females.	Males.	Females.	Males.	Females.
ST. CLAIR CO.	31,818	16,407	15,411	13,043	11,343	3,235	3,792	108	243	21	33	----	----
Berlin	829	425	404	315	259	101	139	4	5	5	1	----	----
Brockway (inc. Yale village)	1,308	650	658	542	497	107	153	1	7	----	1	----	----
Yale village	578	260	318	212	235	47	79	1	4	----	----	----	----
Burtchville	275	158	117	138	89	20	28	----	----	----	----	----	----
Casco	1,228	639	589	518	438	118	146	3	4	----	1	----	----
China	1,002	552	450	434	328	111	115	6	7	1	----	----	----
Clay (inc. Algonac village)	1,359	709	650	505	432	195	201	8	17	1	----	----	----
Algonac village	745	386	359	271	231	110	115	5	13	----	----	----	----
Clyde	646	355	291	285	217	70	68	----	6	----	----	----	----
Columbus	804	460	344	361	247	94	91	4	6	1	----	----	----
Cottrellville	760	414	346	322	254	88	87	2	5	1	----	----	----
East China	177	88	89	62	70	23	19	3	----	----	----	----	----
Emmet (inc. Emmet village)	774	439	335	402	275	36	57	1	2	----	1	----	----
Emmet village	153	90	63	75	46	14	17	1	----	----	----	----	----
Fort Gratiot	514	253	261	211	203	40	54	2	1	----	3	----	----
Grant	580	292	288	239	223	52	62	1	3	----	----	----	----
Greenwood	821	438	383	373	318	63	64	2	1	----	----	----	----
Ira	1,075	546	529	448	411	93	113	5	5	----	----	----	----
Kenockee	839	441	398	371	296	69	100	1	2	----	----	----	----
Kimball	899	484	415	409	308	71	100	4	6	----	1	----	----
Lynn	512	268	244	223	182	43	60	1	2	1	----	----	----
Mussey (inc. Capac village)	956	475	481	396	377	77	100	1	3	1	1	----	----
Capac village	330	154	176	108	121	44	51	1	3	1	1	----	----
Port Huron	729	367	362	295	268	71	91	1	3	----	----	----	----
Riley (including part of Memphis village)	1,028	511	517	368	347	137	165	6	5	----	----	----	----
Memphis vill. (part of)	158	64	94	48	58	15	34	1	2	----	----	----	----
St. Clair	1,208	659	549	540	404	114	133	5	9	----	3	----	----
Wales	919	475	444	382	317	89	117	2	9	1	1	----	----
Memphis vill. (in Richmond, Macomb Co. and Riley, St. Clair Co.)	369	169	200	128	129	40	69	1	2	----	----	----	----
Marine City	2,395	1,186	1,209	843	802	328	372	14	32	1	3	----	----
1st ward	903	437	466	305	313	127	138	5	14	----	1	----	----
2d ward	600	296	304	224	201	67	94	4	9	1	----	----	----
3d ward	892	453	439	314	288	134	140	5	9	----	2	----	----
Port Huron city	8,614	4,366	4,248	3,503	3,191	834	962	21	80	8	15	----	----
1st ward	851	449	402	365	313	81	82	2	2	1	5	----	----
2d ward	648	330	318	248	211	78	89	2	16	1	2	----	----
3d ward	779	402	377	314	301	84	65	4	11	----	----	----	----
4th ward	1,284	645	639	500	476	143	151	2	11	----	1	----	----
5th ward	1,049	515	534	399	401	114	121	2	12	----	----	----	----
6th ward	1,188	580	608	455	438	122	155	2	12	1	2	----	----
7th ward	694	339	355	280	266	55	84	1	4	3	1	----	----
8th ward	1,105	574	531	489	416	82	110	2	5	1	----	----	----
9th ward	586	316	270	271	202	42	59	2	7	1	2	----	----
10th ward	430	216	214	182	167	33	46	1	----	----	1	----	----
St. Clair city	1,567	757	810	558	590	191	195	8	23	----	2	----	----
1st ward	765	373	392	279	284	89	94	5	12	----	2	----	----
2d ward	802	384	418	279	306	102	101	3	11	----	----	----	----
ST. JOSEPH CO.	14,297	7,224	7,073	5,311	4,653	1,817	2,246	73	137	23	37	----	----
Burr Oak (including Burr Oak village)	939	454	485	342	311	104	163	6	10	2	1	----	----
Burr Oak village	356	162	194	118	117	39	73	3	3	2	1	----	----
Colon	1,064	520	544	353	332	154	201	8	9	5	2	----	----
Constantine (including Constantine village)	1,097	533	564	371	348	149	194	11	16	2	6	----	----

TABLE XLVI.—CONTINUED.—*Michigan-born population by sex and civil condition.*

Counties, townships, villages, cities and wards.	Aggregate of Michigan-born population.			Single.		Married.		Widowed.		Divorced.		Unknown.	
	Totals.	Males.	Females.	Males.	Females.	Males.	Females.	Males.	Females.	Males.	Females.	Males.	Females.
ST. JOSEPH CO.—*Con.*													
Constantine village	620	293	327	202	198	81	111	10	12	----	6	----	----
Fabius	587	309	278	239	204	66	70	4	3	----	1	----	----
Fawn River	316	153	163	117	116	36	44	----	2	----	1	----	----
Florence	485	261	224	186	137	70	82	4	3	1	2	----	----
Flowerfield	749	390	359	297	239	84	111	7	7	2	2	----	----
Leonidas	813	459	354	343	210	112	134	3	9	1	1	----	----
Lockport (including Three Rivers village)	2,135	1,080	1,055	784	692	285	339	8	16	3	8	----	----
Three Rivers village	1,689	835	854	598	549	228	282	7	15	2	8	----	----
Mendon (inc. Mendon village)	1,097	538	559	378	355	154	181	4	17	2	6	----	----
Mendon village	408	182	226	115	129	62	81	3	12	2	4	----	----
Mottville	236	109	127	78	85	30	41	1	1	----	----	----	----
Nottawa (including Centreville village)	1,113	571	542	413	350	157	182	1	10	----	----	----	----
Centreville village	395	168	227	112	150	56	69	----	8	----	----	----	----
Park	630	326	304	241	205	83	94	2	5	----	----	----	----
Sherman	548	293	255	253	201	39	52	----	2	1	----	----	----
Sturgis (inc. Sturgis village)	1,689	832	857	625	597	193	237	11	17	3	6	----	----
Sturgis village	1,389	660	729	502	510	150	201	5	14	3	4	----	----
White Pigeon (including White Pigeon village)	799	396	403	291	271	101	121	3	10	1	1	----	----
White Pigeon village	502	240	262	174	168	66	86	----	8	----	----	----	----
TUSCOLA CO.	20,418	10,477	9,941	8,412	7,282	1,983	2,531	66	104	16	24	----	----
Akron	1,059	525	534	423	421	93	108	8	4	1	1	----	----
Almer	845	431	414	339	296	91	112	1	5	----	1	----	----
Arbela	879	449	430	336	281	110	146	2	[illegible]	1	----	----	----
Columbia (including Unionville village)	871	463	408	393	316	70	90	----	1	----	1	----	----
Unionville village	212	105	107	85	73	20	33	----	----	----	1	----	----
Dayton	884	458	426	375	319	79	105	3	1	1	1	----	----
Denmark (inc. Reese village)	1,317	691	626	537	443	152	181	----	2	2	----	----	----
Reese village	244	113	131	80	94	31	37	----	----	2	----	----	----
Elkland (including Cass City village)	1,029	512	517	446	403	63	105	3	7	----	2	----	----
Cass City village	469	217	252	187	194	28	50	2	6	----	2	----	----
Ellington	491	268	223	214	162	50	59	2	1	2	1	----	----
Elmwood (inc. Gagetown village)	784	421	363	371	295	46	62	4	[illegible]	----	----	----	----
Gagetown village	156	80	76	69	61	9	12	2	3	----	----	----	----
Fair Grove	1,141	591	550	481	404	105	141	1	5	4	----	----	----
Fremont (including Mayville village)	1,189	618	571	505	432	111	130	2	9	----	----	----	----
Mayville village	427	201	226	160	164	40	57	1	5	----	----	----	----
Gilford	729	380	349	314	261	66	83	----	5	----	----	----	----
Indian Fields (including Caro village)	1,472	698	774	527	548	162	206	8	14	1	6	----	----
Caro village	997	461	536	352	376	104	144	4	11	1	5	----	----
Juniata	645	323	322	266	222	49	95	5	4	3	1	----	----
Kingston (including part of Kingston village)	716	369	347	308	265	59	77	2	5	----	----	----	----
Kingston village (part of)	110	56	54	48	35	7	18	1	1	----	----	----	----
Koylton (including part of Kingston village)	667	362	305	298	241	57	62	7	2	----	----	----	----
Kingston village (part of)	33	18	15	12	10	6	5	----	----	----	----	----	----
Millington (including Millington village)	1,023	536	487	411	325	122	151	2	8	1	3	----	----
Millington village	259	117	142	80	95	36	44	1	2	----	1	----	----
Novesta	582	279	303	215	228	60	73	4	1	----	1	----	----

TABLE XLVI.—CONTINUED.—*Michigan-born population by sex and civil condition.*

Counties, townships, villages, cities and wards.	Aggregate of Michigan-born population.			Single.		Married.		Widowed.		Divorced.		Unknown.	
	Totals.	Males.	Females.	Males.	Females.	Males.	Females.	Males.	Females.	Males.	Females.	Males.	Females.
TUSCOLA CO.—*Con.*													
Tuscola	868	462	406	358	272	102	129	2	3	----	2	----	----
Vassar (inc. Vassar village)	1,453	731	722	559	479	168	230	4	10	----	3	----	----
Vassar village	908	448	460	327	291	119	159	2	9	----	1	----	----
Watertown	838	413	425	336	334	75	87	2	3	----	1	----	----
Wells	586	305	281	248	215	55	64	2	2	----	----	----	----
Wisner	350	192	158	152	120	38	35	2	[illegible]	----	----	----	----
Kingston village (in Kingston and Koylton)	143	74	69	60	45	13	23	1	1	----	----	----	----
VAN BUREN CO.	18,461	9,232	9,229	6,921	6,203	2,211	2,871	70	127	30	28	----	----
Almena	555	287	268	205	163	79	100	3	5	----	----	----	----
Antwerp (including Lawton village)	1,110	552	558	391	349	151	192	9	13	1	4	----	----
Lawton village	489	234	255	164	155	67	92	3	5	----	3	----	----
Arlington	944	490	454	378	319	109	130	----	4	3	1	----	----
Bangor (including Bangor village)	1,427	693	734	529	521	154	203	7	10	3	----	----	----
Bangor village	501	232	269	172	192	58	71	1	6	1	----	----	----
Bloomingdale (including the following villages)	1,151	573	578	411	393	153	181	7	2	2	2	----	----
Bloomingdale village	214	91	123	62	85	28	37	----	1	1	----	----	----
Gobleville village (part of)	187	95	92	61	58	32	32	2	1	----	1	----	----
Columbia (including Breedsville village)	993	488	505	385	361	97	138	3	5	3	1	----	----
Breedsville village	133	61	72	40	44	20	27	----	1	1	----	----	----
Covert	818	411	407	325	301	83	104	3	2	----	----	----	----
Decatur (including Decatur village)	1,227	595	632	429	430	162	188	2	9	2	5	----	----
Decatur village	754	342	412	237	285	103	114	----	9	2	4	----	----
Geneva	858	457	401	365	275	91	121	1	5	----	----	----	----
Hamilton	571	295	276	215	181	74	91	3	4	3	----	----	----
Hartford (including Hartford village)	1,401	704	697	544	462	148	223	8	10	4	2	----	----
Hartford village	543	258	285	204	184	46	90	5	9	3	2	----	----
Keeler	662	341	321	239	192	94	122	8	7	----	----	----	----
Lawrence (including Lawrence village)	1,024	489	535	355	340	131	184	1	7	2	4	----	----
Lawrence village	304	124	180	90	122	32	51	1	4	1	3	----	----
Paw Paw (including Paw Paw village)	1,388	688	700	501	461	181	216	4	17	2	6	----	----
Paw Paw village	771	363	408	260	268	101	125	2	12	----	3	----	----
Pine Grove (including part of Gobleville village)	1,072	525	547	392	360	126	178	5	[illegible]	2	1	----	----
Gobleville village (part of)	168	71	97	48	65	22	31	1	1	----	----	----	----
Porter	744	394	350	275	212	115	136	3	2	1	----	----	----
South Haven (inc. South Haven village)	1,817	886	931	715	654	167	259	3	16	1	2	----	----
South Haven village	1,349	652	697	520	482	130	200	1	14	1	1	----	----
Waverly	699	364	335	267	229	96	105	----	1	1	----	----	----
Gobleville vill. (in Bloomingdale and Pine Grove)	355	166	189	109	123	54	63	3	2	----	1	----	----
WASHTENAW CO.	28,022	13,954	14,068	10,227	9,470	3,542	4,104	152	439	33	55	----	----
Ann Arbor	723	383	340	290	240	84	94	8	4	1	2	----	----
Augusta	1,229	676	553	501	359	168	183	5	10	2	1	----	----
Bridgewater	763	404	359	306	234	91	116	5	8	2	1	----	----
Dexter	513	287	226	214	152	69	69	3	5	1	----	----	----
Freedom	828	462	366	382	274	79	87	1	4	----	1	----	----

TABLE XLVI.—CONTINUED.—*Michigan-born population by sex and civil condition.*

Counties, townships, villages, cities and wards.	Aggregate of Michigan-born population.			Single.		Married.		Widowed.		Divorced.		Unknown.	
	Totals.	Males.	Females.	Males.	Females.	Males.	Females.	Males.	Females.	Males.	Females.	Males.	Females.
WASHTENAW CO.—*Con.*													
Lima (inc. part of Chelsea village)	745	383	362	283	232	95	122	5	6	----	2	----	----
Chelsea village (part of)	38	22	16	16	9	5	6	1	----	----	1	----	----
Lodi (inc. part of Saline village)	929	481	448	366	311	111	125	4	10	----	2	----	----
Saline village (part of)	67	40	27	31	17	9	8	----	2	----	----	----	----
Lyndon	514	264	250	198	168	64	76	2	6	----	----	----	----
Manchester (including Manchester village)	1,446	728	718	525	485	190	211	12	22	1	----	----	----
Manchester village	769	367	402	270	282	93	102	4	18	----	----	----	----
Northfield	833	457	376	353	265	95	106	7	5	2	----	----	----
Pittsfield	746	398	348	293	233	98	108	6	7	1	----	----	----
Salem	824	428	396	287	247	133	137	6	11	2	1	----	----
Saline (inc. part of Saline village)	1,199	624	575	426	367	189	195	8	12	1	1	----	----
Saline village (part of)	404	203	201	136	125	64	68	3	8	----	----	----	----
Scio (inc. Dexter village)	1,312	682	630	492	397	174	211	15	20	1	2	----	----
Dexter village	587	280	307	185	180	88	110	7	15	----	2	----	----
Sharon	750	405	345	308	248	91	92	6	5	----	----	----	----
Superior	808	402	406	270	264	128	137	1	4	3	1	----	----
Sylvan (including part of Chelsea village)	1,598	767	831	557	559	203	252	4	17	3	3	----	----
Chelsea village (part of)	882	394	488	266	327	122	147	4	13	2	1	----	----
Webster	621	313	308	214	196	92	100	5	9	2	3	----	----
York (including the following villages)	1,309	651	658	414	380	224	257	11	20	2	1	----	----
Milan village (part of)	391	174	217	108	119	64	86	2	12	----	----	----	----
Saline village (part of)	19	8	11	6	7	2	3	----	1	----	----	----	----
Ypsilanti	855	425	430	302	299	120	123	3	7	----	1	----	----
Chelsea village (in Lima and Sylvan)	920	416	504	282	336	127	153	5	13	2	2	----	----
Milan village (in Milan, Monroe Co., and York, Washtenaw Co.)	692	318	374	202	208	114	151	2	15	----	----	----	----
Saline village (in Lodi, Saline and York)	489	251	238	173	149	75	78	3	11	----	----	----	----
Ann Arbor city	6,307	2,940	3,367	2,229	2,362	682	824	23	163	6	18	----	----
1st ward	1,368	597	771	444	543	146	170	6	55	1	3	----	----
2d ward	1,321	652	669	538	500	109	152	5	14	----	3	----	----
3d ward	1,210	621	589	463	393	150	175	4	21	4	----	----	----
4th ward	1,161	520	641	373	449	142	160	5	31	----	1	----	----
5th ward	387	177	210	131	145	45	54	1	9	----	2	----	----
6th ward	860	373	487	280	332	90	113	2	33	1	9	----	----
Ypsilanti city	3,170	1,394	1,776	1,017	1,198	362	479	12	84	3	15	----	----
1st ward	707	317	390	231	255	82	113	4	16	----	6	----	----
2d ward	614	258	356	182	217	74	110	2	24	----	5	----	----
3d ward	926	403	523	287	357	112	131	3	32	1	3	----	----
4th ward	923	416	507	317	369	94	125	3	12	2	1	----	----
WAYNE CO.	151,696	75,104	76,592	61,482	58,960	13,018	15,978	542	1,513	62	141	----	----
Brownstown	1,621	808	813	587	539	207	255	11	19	3	----	----	----
Canton	926	467	459	320	287	139	161	7	10	1	1	----	----
Dearborn (inc. Dearborn vill.)	1,317	705	612	548	458	147	141	10	11	----	2	----	----
Dearborn village	447	240	207	183	158	53	44	4	4	----	1	----	----
Ecorce	3,048	1,544	1,504	1,174	1,074	350	396	19	34	1	----	----	----
Greenfield (including Highland Park village)	1,576	815	761	636	552	168	197	10	10	1	2	----	----
Highland Park village	156	75	81	59	56	16	25	----	----	----	1	----	----

TABLE XLVI.—CONTINUED.—*Michigan-born population by sex and civil condition.*

Counties, townships, villages, cities and wards.	Aggregate of Michigan-born population.			Single.		Married.		Widowed.		Divorced.		Unknown.	
	Totals.	Males.	Females.	Males.	Females.	Males.	Females.	Males.	Females.	Males.	Females.	Males.	Females.
WAYNE CO.—*Con.*													
Grosse Point (including the following villages)	2,364	1,211	1,153	930	852	266	280	15	21	----	----	----	----
Grosse Point village	146	78	68	60	51	18	16	----	1	----	----	----	----
Grosse Pointe Farm village	353	166	187	119	136	46	48	1	3	----	----	----	----
Hamtramck	1,265	636	629	544	497	87	122	5	10	----	----	----	----
Huron (inc. New Boston vill.)	1,468	796	672	621	446	171	212	4	14	----	----	----	----
New Boston village	161	76	85	53	54	22	27	1	4	----	----	----	----
Livonia	994	527	467	403	315	116	144	8	8	----	----	----	----
Monguagon (including Trenton village)	1,445	721	724	535	508	173	196	13	19	----	1	----	----
Trenton village	617	298	319	224	220	72	92	2	6	----	1	----	----
Nankin (inc. Wayne village)	1,981	1,011	970	722	620	273	319	15	29	1	2	----	----
Wayne village	791	370	421	247	263	119	141	4	17	----	----	----	----
Plymouth (including the following villages)	2,806	1,410	1,396	898	807	488	535	19	46	5	8	----	----
Northville village	1,170	570	600	348	325	211	248	9	24	2	3	----	----
Plymouth village	765	370	395	237	227	127	147	3	17	3	4	----	----
Redford	1,304	675	629	505	443	159	175	11	10	----	1	----	----
Romulus	1,265	655	610	499	426	149	174	6	9	1	1	----	----
Springwells	4,927	2,572	2,355	2,172	1,910	372	412	26	27	2	6	----	----
Sumpter	1,016	544	472	407	317	125	148	12	7	----	----	----	----
Taylor	827	425	402	350	320	73	78	1	4	1	----	----	----
Van Buren	1,216	614	602	408	347	196	242	8	13	2	----	----	----
Detroit city	117,675	57,590	60,085	48,085	47,248	9,132	11,523	331	1,198	42	116	----	----
1st ward	6,246	2,888	3,358	2,253	2,438	591	770	33	127	11	23	----	----
2d ward	4,702	2,148	2,554	1,657	1,789	446	610	41	139	4	16	----	----
3d ward	6,556	3,190	3,366	2,727	2,682	444	591	18	88	1	5	----	----
4th ward	6,044	2,867	3,177	2,169	2,262	670	784	25	117	3	14	----	----
5th ward	8,579	4,231	4,348	3,674	3,515	534	724	20	98	3	11	----	----
6th ward	7,568	3,596	3,972	2,827	2,947	734	896	34	122	1	7	----	----
7th ward	7,909	3,977	3,932	3,413	3,173	544	692	16	59	4	8	----	----
8th ward	7,593	3,671	3,922	2,945	2,917	702	910	24	86	----	9	----	----
9th ward	10,987	5,423	5,564	4,762	4,661	641	834	16	61	4	8	----	----
10th ward	9,619	4,724	4,895	3,834	3,772	865	1,037	24	83	1	3	----	----
11th ward	8,940	4,404	4,536	3,801	3,738	587	756	14	41	2	1	----	----
12th ward	7,477	3,734	3,743	3,234	3,117	489	578	10	47	1	1	----	----
13th ward	6,562	3,234	3,328	2,779	2,738	443	553	10	35	2	2	----	----
14th ward	5,410	2,751	2,659	2,346	2,149	389	477	15	29	1	4	----	----
15th ward	7,208	3,644	3,564	2,955	2,703	667	816	19	41	3	4	----	----
16th ward	6,275	3,108	3,167	2,709	2,647	386	495	12	25	1	----	----	----
Wyandotte city	2,655	1,378	1,277	1,138	994	227	268	11	14	2	1	----	----
1st ward	985	500	485	403	368	92	109	4	8	1	----	----	----
2d ward	642	339	303	279	241	58	60	2	2	----	----	----	----
3d ward	1,028	539	489	456	385	77	99	5	4	1	1	----	----
WEXFORD CO.	7,426	3,873	3,553	3,172	2,663	664	865	33	19	4	6	----	----
Antioch (including part of Sherman village)	359	170	189	139	146	29	42	2	1	----	----	----	----
Sherman village (part of)	94	34	60	25	46	8	13	1	1	----	----	----	----
Boon (including part of Harrietta village)	496	268	228	200	147	65	80	2	----	1	1	----	----
Harrietta village (part of)	229	122	107	87	64	34	42	1	----	----	1	----	----
Cedar Creek (including Manton village)	947	464	483	364	360	92	120	7	3	1	----	----	----
Manton village	422	202	220	148	151	49	66	5	3	----	----	----	----
Cherry Grove	169	90	79	78	61	12	17	----	1	----	----	----	----
Clam Lake	559	289	270	264	240	25	30	----	----	----	----	----	----
Colfax	386	205	181	168	130	37	51	----	----	----	----	----	----

TABLE XLVI.—CONCLUDED.—*Michigan-born population by sex and civil condition.*

Counties, townships, villages, cities and wards.	Aggregate of Michigan-born population.			Single.		Married.		Widowed.		Divorced.		Unknown.	
	Totals.	Males.	Females.	Males.	Females.	Males.	Females.	Males.	Females.	Males.	Females.	Males.	Females.
WEXFORD CO.—*Con.*													
Greenwood	216	119	97	95	64	23	32	----	----	1	1	----	----
Hanover (including part of Sherman village)	210	116	94	100	66	16	28	----	----	----	----	----	----
Sherman village (part of)	67	38	29	31	17	7	12	----	----	----	----	----	----
Harring	163	84	79	73	66	10	13	1	----	----	----	----	----
Henderson	91	49	42	40	31	8	10	1	1	----	----	----	----
Liberty	233	130	103	105	71	25	32	----	----	----	----	----	----
Selma	202	120	82	95	56	22	24	3	2	----	----	----	----
Slagle (including part of Harrietta village)	98	54	44	40	28	13	16	1	----	----	----	----	----
Harrietta village (part of)	28	11	17	8	11	3	6	----	----	----	----	----	----
South Branch	111	67	44	61	35	6	9	----	----	----	----	----	----
Springville (inc. part of Sherman village)	317	168	149	131	102	33	45	3	2	1	----	----	----
Sherman village (part of)	12	6	6	4	4	2	2	----	----	----	----	----	----
Wexford (including part of Sherman village)	375	197	178	144	119	49	53	4	5	----	1	----	----
Sherman village (part of)	20	9	11	5	8	3	3	1	----	----	----	----	----
Harrietta village (in Boon and Slagle)	257	133	124	95	75	37	48	1	----	----	1	----	----
Sherman village (in Antioch, Hanover, Springville and Wexford)	193	87	106	65	75	20	30	2	1	----	----	----	----
Cadillac city	2,494	1,283	1,211	1,075	941	199	263	9	4	----	3	----	----
1st ward	681	366	315	323	254	41	59	2	1	----	1	----	----
2d ward	743	364	379	311	301	52	74	1	3	----	1	----	----
3d ward	658	332	326	264	243	66	82	2	----	----	1	----	----
4th ward	412	221	191	177	143	40	48	4	----	----	----	----	----

TABLE XLVII.—*The civil condition of the Michigan-born population by sex and ages in periods of years, in the State.*

Ages.	Sex.	Totals.	Single.	Married.	Widowed.	Divorced.	Unknown.
Under 1	Males	28,216	28,216				
	Females	26,373	26,373				
1 to 5	Males	100,290	100,290				
	Females	95,548	95,548				
5 to 10	Males	111,064	111,064				
	Females	107,433	107,433				
10 to 15	Males	94,425	94,425				
	Females	90,597	90,588	9			
15 to 20	Males	79,160	78,857	295	6	2	
	Females	78,744	72,244	6,436	43	21	
20 to 25	Males	64,427	51,972	12,260	150	44	1
	Females	64,509	33,982	29,932	388	206	1
25 to 30	Males	47,129	20,665	25,853	444	166	1
	Females	46,239	11,683	33,504	729	322	1
30 to 35	Males	35,101	8,718	25,532	652	199	
	Females	34,557	5,242	27,929	1,024	362	
35 to 40	Males	28,576	4,425	23,192	738	220	1
	Females	27,673	2,737	23,462	1,198	275	1
40 to 45	Males	17,927	2,088	15,064	610	165	
	Females	16,664	1,320	14,031	1,137	176	
45 to 50	Males	12,848	1,120	11,018	578	132	
	Females	12,566	778	10,370	1,291	126	1
50 to 60	Males	13,679	1,003	11,610	924	142	
	Females	13,782	811	10,433	2,402	135	1
60 to 70	Males	2,299	139	1,832	298	30	
	Females	2,129	108	1,227	776	18	
70 to 80	Males	431	26	287	113	5	
	Females	399	16	117	266		
80 to 90	Males	101	5	44	51	1	
	Females	88	4	14	69	1	
90 to 100	Males	22	3	9	10		
	Females	17	2	1	14		
100 and over	Males	5			5		
	Females	4			4		
Unknown	Males	271	212	46	9	2	2
	Females	203	147	49	4	2	1

TABLE XLVIII.—*The Michigan-born population by sex*

State and counties.	Under 1.		1 to 5.		5 to 10.		10 to 15.		15 to 20.		20 to 25.		25 to 30.	
	Males.	Females.	Males.	Females.	Males.	Females.	Males.	Females.	Males.	Females.	Males.	Females.	Males.	Females.
State	28,216	26,373	100,290	95,548	111,064	107,433	94,425	90,597	79,160	78,744	64,427	64,509	47,129	46,239
Alcona	88	86	317	300	335	337	251	232	155	126	105	88	51	43
Alger	19	17	68	74	72	59	38	40	25	35	35	40	42	15
Allegan	407	406	1,661	1,584	1,976	1,947	1,877	1,832	1,710	1,695	1,337	1,191	1,024	942
Alpena	268	247	978	923	1,054	1,060	728	752	488	564	323	326	195	187
Antrim	162	175	615	588	680	607	541	501	398	361	344	305	256	183
Arenac	115	94	396	412	430	408	289	299	194	196	137	126	89	75
Baraga	71	66	213	195	224	199	173	146	104	100	92	79	61	59
Barry	213	223	883	809	1,077	1,084	1,117	1,088	1,107	1,013	902	824	622	645
Bay	871	818	3,208	3,205	3,716	3,617	2,864	2,829	2,031	2,106	1,375	1,518	947	1,018
Benzie	91	86	373	351	366	376	295	313	333	292	255	237	207	159
Berrien	509	465	1,724	1,681	1,956	1,906	1,885	1,727	1,641	1,648	1,404	1,427	1,040	1,076
Branch	214	230	882	818	980	1,003	1,082	1,008	979	1,024	826	816	626	655
Calhoun	383	446	1,566	1,501	1,889	1,832	1,800	1,808	1,747	1,888	1,667	1,625	1,355	1,352
Cass	194	206	809	698	990	927	968	888	888	794	756	728	612	634
Charlevoix	143	142	532	528	594	603	448	470	339	388	290	255	199	183
Cheboygan	213	179	701	646	792	729	588	573	397	350	297	263	172	135
Chippewa	201	197	744	663	642	658	436	446	228	235	220	160	137	131
Clare	123	108	416	407	416	424	333	329	215	229	215	202	129	146
Clinton	264	242	1,026	967	1,228	1,207	1,210	1,305	1,162	1,100	1,029	1,013	739	766
Crawford	29	33	125	125	135	124	115	91	81	96	76	57	47	89
Delta	329	297	987	1,020	879	841	503	538	331	366	250	233	175	119
Dickinson	319	317	941	910	644	634	325	326	128	151	86	88	41	67
Eaton	316	268	1,129	1,103	1,439	1,394	1,430	1,409	1,396	1,327	1,198	1,229	846	909
Emmet	132	127	475	426	498	460	390	382	299	362	299	283	204	199
Genesee	393	411	1,503	1,414	1,764	1,797	1,874	1,774	1,734	1,776	1,461	1,543	1,097	1,130
Gladwin	77	55	257	269	245	258	188	180	145	126	114	114	87	74
Gogebic	339	303	904	875	437	461	206	213	135	145	112	104	87	87
G'd Traverse	226	192	771	729	843	840	651	734	606	573	542	516	442	379
Gratiot	274	334	1,237	1,170	1,497	1,513	1,442	1,412	1,200	1,158	875	897	641	630
Hillsdale	242	237	1,020	917	1,251	1,182	1,241	1,220	1,118	1,112	972	1,023	827	815
Houghton	837	825	2,648	2,523	2,361	2,247	1,808	1,771	1,422	1,326	1,043	1,030	651	595
Huron	506	480	1,887	1,687	1,979	1,994	1,684	1,533	1,157	1,072	697	645	404	402
Ingham	405	376	1,388	1,359	1,666	1,613	1,795	1,643	1,691	1,665	1,410	1,465	1,194	1,090
Ionia	334	289	1,245	1,224	1,613	1,445	1,634	1,493	1,572	1,417	1,380	1,286	1,009	912
Iosco	207	169	685	658	766	762	570	528	313	350	240	254	174	145
Iron	94	89	385	307	273	246	135	110	61	54	37	37	38	30
Isabella	353	237	1,101	985	1,267	1,151	1,090	942	739	719	536	479	405	371
Jackson	509	387	1,530	1,427	1,974	1,734	1,995	1,779	1,922	1,810	1,615	1,729	1,355	1,220
Kalamazoo	439	397	1,559	1,441	1,663	1,572	1,490	1,378	1,502	1,442	1,372	1,476	1,124	1,127
Kalkaska	69	63	269	250	280	225	271	215	195	167	162	125	138	81
Kent	1,530	1,370	5,255	5,093	5,619	5,437	4,701	4,547	3,871	4,227	3,151	3,559	2,431	2,557
Keweenaw	43	44	150	152	156	150	122	114	83	81	67	44	30	42
Lake	63	60	245	272	288	279	240	250	189	172	167	113	111	60
Lapeer	322	292	1,179	1,077	1,564	1,405	1,564	1,399	1,227	1,238	931	950	688	688
Leelanau	122	126	561	485	568	552	462	470	413	315	301	260	169	142
Lenawee	424	457	1,681	1,623	2,091	1,957	2,005	2,007	1,895	1,987	1,677	1,694	1,248	1,250
Livingston	201	192	694	735	926	876	919	929	958	858	845	786	636	661
Luce	45	44	122	131	101	89	39	46	27	44	32	21	24	27
Mackinac	133	111	379	343	374	367	243	268	193	181	166	164	134	119
Macomb	395	320	1,468	1,323	1,758	1,749	1,581	1,501	1,395	1,381	1,161	1,136	838	837

and ages in periods of years, in the State and counties.

30 to 35.		35 to 40.		40 to 45.		45 to 50.		50 to 60.		60 to 70.		70 to 80.		80 to 90.		90 to 100.		100 and over.		Unk.	
Males.	Females.	Males.	Females.	Males.	Females.	Males.	Females.	Males.	Females.	Males.	Females.	Males.	Females.	Males.	Females.	Males.	Females.	Males.	Females.	Males.	Females.
35,101	34,557	28,576	27,673	17,927	16,664	12,848	12,566	13,679	13,782	2,299	2,129	431	399	101	88	22	17	5	4	271	203
55	44	29	34	15	13	12	8	11	9	2	4	2	---	---	---	---	---	---	---	---	---
18	12	12	5	5	3	6	2	4	3	1	3	2	1	---	---	---	---	---	---	---	---
776	730	636	566	359	320	221	188	165	188	23	24	5	3	1	1	1	---	---	---	7	9
115	126	88	98	46	52	43	31	32	24	5	2	---	2	---	---	---	---	---	---	1	---
164	140	125	124	98	66	62	46	42	35	4	4	4	3	---	1	2	---	---	---	3	3
62	51	42	47	36	27	15	17	28	15	5	2	3	3	2	1	1	1	---	---	---	---
29	34	33	26	21	16	12	6	17	11	10	6	1	2	2	1	---	---	---	---	6	---
537	461	433	412	241	270	181	159	184	171	12	10	1	2	---	---	---	---	---	---	---	1
645	653	463	514	296	255	192	161	184	175	52	39	11	13	2	3	1	---	---	---	6	1
116	70	78	58	40	28	26	19	34	22	4	7	---	---	---	---	---	---	---	---	3	3
847	770	702	595	388	362	255	267	231	262	33	30	1	3	1	1	---	---	---	---	7	7
540	537	496	478	314	323	262	256	249	282	25	22	5	3	1	---	---	---	---	---	1	2
1,037	1,071	959	956	561	570	443	422	435	475	34	39	7	5	1	---	---	---	---	---	22	6
507	451	422	404	262	248	232	233	223	269	31	29	---	2	1	---	---	1	---	---	---	1
129	107	107	74	63	52	39	47	43	40	12	11	3	6	1	1	---	1	---	---	1	---
119	114	103	89	59	42	34	24	37	35	14	16	8	2	1	1	---	1	---	---	1	1
132	87	74	65	69	45	36	32	35	25	13	18	5	6	1	2	2	---	---	---	---	---
100	95	91	64	53	43	43	32	36	26	7	4	---	---	---	---	---	---	---	---	1	1
539	517	526	467	306	272	241	222	243	253	47	37	5	3	---	---	---	---	---	---	2	2
29	27	41	29	15	14	13	10	12	9	1	2	1	---	---	---	---	---	---	---	---	---
81	62	59	39	27	21	20	10	14	9	7	12	1	4	1	2	1	1	---	---	---	---
33	30	20	15	10	2	3	5	4	1	2	1	---	---	---	---	---	---	---	---	1	---
683	684	652	605	380	372	335	305	282	332	24	23	2	3	1	1	1	---	---	---	1	---
167	129	132	124	87	81	67	68	61	85	31	33	11	13	3	5	1	2	1	1	---	---
815	869	751	710	512	521	409	428	422	445	43	59	6	8	---	1	1	---	---	---	2	1
54	53	59	37	24	15	16	16	16	3	1	1	2	---	---	---	---	---	---	---	2	---
48	35	26	18	14	7	5	3	3	3	1	---	---	---	1	---	1	1	---	---	2	1
240	222	169	164	100	67	57	59	61	55	9	4	1	1	1	---	---	---	---	---	3	1
469	468	411	394	273	244	182	144	184	172	21	14	2	2	---	---	---	---	---	---	2	---
634	640	578	585	424	404	331	340	333	381	28	23	2	5	2	---	---	---	---	---	2	1
320	308	152	129	37	41	26	22	23	18	4	6	1	2	---	---	---	---	---	---	---	---
286	257	156	148	74	62	42	34	44	32	11	11	2	---	---	---	1	---	---	---	4	3
832	858	713	779	528	471	402	401	432	449	42	52	3	5	1	1	---	---	---	---	3	4
709	715	585	609	422	349	288	290	250	262	26	22	4	8	---	---	---	1	---	---	2	---
113	118	87	69	49	46	30	23	31	23	9	6	---	2	---	---	---	1	1	---	1	---
27	20	15	6	6	1	2	1	2	2	---	---	---	---	---	---	---	---	---	---	---	---
268	244	236	220	168	145	116	93	102	75	31	15	12	11	3	6	2	1	1	1	4	---
1,141	1,119	898	920	659	602	525	481	574	553	55	48	5	6	---	---	---	---	---	---	5	2
856	827	758	670	383	422	317	298	350	374	35	35	3	4	---	---	---	---	---	---	3	2
77	60	64	48	38	20	33	37	24	17	3	1	---	---	---	---	---	---	---	---	4	---
1,966	1,959	1,514	1,504	941	894	554	562	544	501	89	67	10	7	1	1	---	---	---	---	7	4
25	27	13	15	2	2	1	3	1	1	---	1	---	---	---	---	---	---	---	---	---	---
58	62	58	42	37	31	23	18	22	13	1	3	---	---	---	---	---	---	---	---	---	---
578	578	460	443	338	291	254	265	287	269	42	59	6	8	1	---	---	---	---	---	3	---
113	93	89	62	32	32	37	21	34	29	24	15	11	9	3	3	---	1	---	---	---	---
934	1,048	918	875	705	724	585	560	680	717	72	86	13	6	2	1	2	---	---	---	7	6
550	505	530	479	373	381	341	306	362	373	33	19	1	2	---	---	---	---	---	---	3	2
31	20	10	8	2	3	2	1	2	3	---	---	---	---	---	---	---	---	---	---	---	---
116	115	79	65	56	51	43	30	38	39	21	16	3	8	1	2	---	1	1	---	6	3
652	685	607	562	403	386	297	315	387	381	138	110	32	19	5	10	---	---	---	---	2	4

TABLE XLVIII.—CONCLUDED.—*The Michigan-born population*

Counties.	Under 1.		1 to 5.		5 to 10.		10 to 15.		15 to 20.		20 to 25.		25 to 30.	
	Males.	Females.	Males.	Females.	Males.	Females.	Males.	Females.	Males.	Females.	Males.	Females.	Males.	Females.
Manistee	447	448	1,492	1,514	1,641	1,567	1,085	1,114	764	721	481	480	246	217
Manitou	13	11	40	44	55	67	48	60	40	37	49	27	36	14
Marquette	682	710	2,202	2,095	1,983	1,997	1,508	1,465	972	1,084	684	739	375	368
Mason	289	240	973	927	1,074	954	782	774	567	547	398	387	216	246
Mecosta	255	235	1,032	949	1,216	1,221	1,070	973	805	785	571	489	336	355
Menominee	451	433	1,391	1,358	1,143	1,066	618	608	259	301	170	165	99	89
Midland	182	186	705	670	792	690	608	572	446	439	296	320	195	195
Missaukee	105	96	373	360	409	386	256	250	180	156	155	146	110	90
Monroe	422	378	1,451	1,316	1,729	1,725	1,753	1,540	1,559	1,506	1,280	1,167	955	889
Montcalm	400	379	1,580	1,502	1,855	1,954	1,686	1,645	1,328	1,306	977	968	654	658
Montmorency	31	29	155	134	142	125	93	74	68	64	57	41	35	26
Muskegon	445	493	1,941	1,748	2,096	2,120	1,648	1,669	1,248	1,243	830	863	512	560
Newaygo	254	256	1,000	929	1,136	1,063	933	869	753	709	591	548	415	386
Oakland	413	353	1,445	1,371	1,780	1,691	1,652	1,675	1,764	1,746	1,670	1,579	1,330	1,315
Oceana	189	192	808	716	946	843	834	690	662	667	518	435	334	256
Ogemaw	82	95	340	306	351	310	230	205	148	130	114	108	98	93
Ontonagon	126	90	272	251	261	254	196	163	157	147	209	146	170	127
Osceola	228	200	825	795	1,010	943	833	713	578	552	431	337	251	220
Oscoda	34	24	96	97	95	88	64	68	53	51	60	48	41	27
Otsego	56	71	243	232	234	236	166	180	132	134	145	95	92	59
Ottawa	521	530	1,866	1,853	2,191	2,104	1,935	1,884	1,779	1,618	1,222	1,162	850	773
Presque Isle	114	95	312	318	425	345	358	337	249	219	143	88	74	33
Roscommon	24	18	65	59	84	72	63	45	50	27	50	43	38	20
Saginaw	1,043	956	3,851	3,703	4,490	4,289	3,663	3,584	3,108	3,060	2,370	2,515	1,751	1,738
Sanilac	468	458	1,758	1,637	2,009	1,991	1,658	1,596	1,323	1,155	912	839	599	567
Schoolcraft	125	125	384	333	310	293	174	177	132	123	133	93	103	50
Shiawassee	300	284	1,288	1,202	1,536	1,486	1,479	1,394	1,379	1,344	1,256	1,177	984	941
St. Clair	625	638	2,353	2,297	2,824	2,611	2,402	2,240	2,080	1,979	1,773	1,755	1,379	1,232
St. Joseph	209	202	831	769	1,067	1,036	1,056	977	972	935	802	831	628	633
Tuscola	438	372	1,598	1,570	1,961	1,874	1,706	1,602	1,450	1,349	1,026	983	719	694
Van Buren	325	297	1,223	1,173	1,493	1,462	1,394	1,362	1,209	1,282	969	966	768	763
Washtenaw	435	343	1,467	1,451	1,849	1,821	1,820	1,690	1,838	1,844	1,609	1,662	1,261	1,291
Wayne	4,000	3,629	13,285	12,842	13,774	13,624	10,465	10,028	8,536	9,241	7,565	8,436	5,425	5,914
Wexford	229	172	753	624	767	782	553	586	433	401	327	308	252	192

by sex and ages in periods of years, in the State and counties.

30 to 35.		35 to 40.		40 to 45.		45 to 50.		50 to 60.		60 to 70.		70 to 80.		80 to 90.		90 to 100.		100 and over.		Unk.	
Males.	Females.	Males.	Females.	Males.	Females.	Males.	Females.	Males.	Females.	Males.	Females.	Males.	Females.	Males.	Females.	Males.	Females.	Males.	Females.	Males.	Females.
163	166	104	89	51	53	36	32	36	39	7	4	---	---	1	---	---	---	---	---	4	---
16	11	13	11	1	4	7	3	1	6	4	---	1	---	1	---	---	---	---	---	---	---
236	198	82	109	44	34	19	23	23	22	5	8	2	2	---	---	---	---	---	---	3	1
159	157	132	108	92	72	50	47	56	52	11	15	1	6	3	3	1	---	1	---	---	---
255	251	205	187	133	123	89	75	83	70	11	4	1	3	1	---	---	---	---	---	1	1
52	59	31	25	15	12	15	7	9	3	3	1	2	3	---	---	---	---	---	---	1	---
157	127	107	115	86	75	48	39	53	33	8	5	---	2	---	---	---	---	---	---	---	---
66	56	65	61	31	24	21	11	20	24	3	2	2	---	---	---	---	---	---	---	---	---
775	739	679	615	483	397	334	351	469	458	163	129	43	48	18	9	---	---	---	---	66	65
522	503	442	428	265	254	189	172	190	194	26	22	2	2	---	---	---	---	---	---	3	4
28	17	19	19	13	9	6	5	11	---	1	---	1	---	---	---	---	---	---	---	1	---
380	378	302	303	149	143	99	104	101	84	13	17	3	2	1	---	---	---	---	---	4	---
298	264	229	186	124	110	104	89	91	63	9	8	1	---	---	---	---	---	---	---	2	---
1,036	1,072	944	892	764	684	623	670	714	722	148	164	12	12	1	4	---	---	---	---	1	2
202	207	176	157	104	90	65	70	53	60	16	14	6	---	2	1	1	2	---	---	---	---
66	55	51	51	27	14	31	19	21	13	4	4	---	---	1	---	---	---	---	---	1	---
102	92	67	40	22	12	11	7	8	5	5	---	1	---	---	---	---	---	---	---	1	---
178	134	125	142	81	79	63	49	76	54	1	3	---	1	---	---	---	---	---	---	---	---
32	19	31	25	21	6	9	6	12	11	3	---	---	---	---	---	---	---	---	---	1	---
54	43	64	48	42	17	21	17	13	14	2	2	---	---	---	---	---	---	---	---	---	---
593	534	469	402	285	228	91	91	73	89	14	6	2	7	---	---	1	---	---	---	---	5
35	31	24	7	7	5	5	5	7	2	3	3	1	---	1	---	---	---	---	---	---	---
19	18	13	22	16	9	8	4	12	3	---	---	---	---	---	---	---	---	---	---	---	---
1,103	1,108	849	836	494	427	272	241	280	249	46	33	3	9	8	4	---	---	---	1	3	1
370	354	214	235	111	104	62	55	43	55	7	6	6	3	1	---	---	---	---	---	8	7
46	41	36	28	17	16	10	8	7	6	4	2	---	---	---	---	---	---	---	---	---	---
711	690	612	564	412	372	323	288	343	338	54	40	7	3	1	---	---	---	---	---	3	6
1,042	953	797	712	468	369	265	263	281	266	78	64	29	16	3	4	---	---	---	---	8	12
480	487	388	451	280	239	204	210	265	264	30	25	6	3	---	2	---	---	---	---	6	9
516	492	428	385	249	237	158	167	185	182	35	25	2	4	---	---	---	---	---	1	6	4
637	645	502	525	272	288	196	206	213	228	25	28	4	1	---	1	---	---	---	---	2	2
976	1,010	813	889	564	619	487	561	726	743	95	129	8	9	1	2	---	---	---	---	5	4
4,216	4,549	3,146	3,411	1,761	1,754	1,155	1,313	1,352	1,447	314	310	80	71	17	13	2	2	---	---	11	8
208	190	158	146	92	76	60	37	33	33	8	5	---	---	---	---	---	---	---	---	---	1

TABLE XLIX.—*The Michigan-born single population by sex*

State and counties.	Under 1.		1 to 5.		5 to 10.		10 to 15.		15 to 20.		20 to 25.	
	Males.	Females.	Males.	Females.	Males.	Females.	Males.	Females.	Males.	Females.	Males.	Females.
State	28,216	26,373	100,290	95,548	111,064	107,433	94,425	90,588	78,857	72,244	51,972	33,982
Alcona	88	86	317	300	335	337	251	232	154	111	86	37
Alger	19	17	68	74	72	59	38	40	25	31	33	11
Allegan	407	406	1,661	1,584	1,976	1,947	1,877	1,830	1,699	1,521	1,042	555
Alpena	268	247	978	923	1,054	1,060	728	752	485	514	292	185
Antrim	162	175	615	588	680	607	541	501	397	311	270	92
Arenac	115	94	396	412	430	408	289	299	194	163	111	47
Baraga	71	66	213	195	224	199	173	146	104	91	82	28
Barry	213	223	883	809	1,077	1,084	1,117	1,088	1,101	909	716	394
Bay	871	818	3,208	3,205	3,716	3,617	2,864	2,829	2,024	1,973	1,144	831
Benzie	91	86	373	351	366	376	295	313	332	242	215	76
Berrien	509	465	1,724	1,681	1,956	1,906	1,885	1,727	1,630	1,508	1,117	749
Branch	214	230	882	818	980	1,003	1,082	1,007	970	920	611	358
Calhoun	383	446	1,566	1,501	1,889	1,832	1,800	1,808	1,735	1,714	1,334	861
Cass	194	206	809	698	990	927	968	887	883	712	547	317
Charlevoix	143	142	532	528	594	603	448	470	336	343	242	100
Cheboygan	213	179	701	646	792	729	588	573	397	309	253	119
Chippewa	201	197	744	663	642	658	436	446	227	208	177	84
Clare	123	108	416	407	416	424	333	329	213	172	157	55
Clinton	264	242	1,026	967	1,228	1,207	1,210	1,305	1,157	981	818	494
Crawford	29	33	125	125	135	124	115	90	81	82	59	24
Delta	329	297	987	1,020	879	841	503	538	331	330	226	111
Dickinson	319	317	941	910	644	634	325	326	128	141	77	48
Eaton	316	268	1,129	1,103	1,439	1,394	1,430	1,409	1,384	1,189	909	566
Emmet	132	127	475	426	498	460	390	382	299	330	241	123
Genesee	393	411	1,503	1,414	1,764	1,797	1,874	1,774	1,721	1,610	1,132	772
Gladwin	77	55	257	269	245	258	188	180	141	99	94	24
Gogebic	339	303	904	875	437	461	206	213	133	130	96	56
Grand Traverse	226	192	771	729	843	846	651	733	600	483	426	236
Gratiot	274	334	1,237	1,170	1,497	1,513	1,442	1,412	1,192	987	651	334
Hillsdale	242	237	1,020	917	1,251	1,182	1,241	1,220	1,111	1,012	703	469
Houghton	837	825	2,648	2,523	2,361	2,247	1,808	1,771	1,421	1,287	954	696
Huron	506	480	1,887	1,687	1,979	1,994	1,684	1,533	1,157	1,026	604	319
Ingham	405	376	1,388	1,359	1,666	1,613	1,795	1,642	1,683	1,544	1,037	734
Ionia	334	289	1,245	1,224	1,613	1,445	1,634	1,493	1,565	1,320	1,051	629
Iosco	207	169	685	658	766	762	570	528	313	319	206	111
Iron	94	89	385	307	273	246	135	110	61	52	35	20
Isabella	353	237	1,101	985	1,267	1,151	1,080	942	731	605	388	188
Jackson	509	387	1,530	1,427	1,974	1,734	1,995	1,779	1,907	1,648	1,273	965
Kalamazoo	439	397	1,559	1,441	1,663	1,572	1,490	1,378	1,495	1,343	1,063	861
Kalkaska	69	63	269	250	280	225	271	215	195	145	129	34
Kent	1,530	1,370	5,255	5,093	5,619	5,437	4,701	4,547	3,860	3,961	2,440	1,909
Keweenaw	43	44	150	152	156	150	122	114	83	75	60	29
Lake	63	60	245	272	288	279	240	250	187	141	134	45
Lapeer	322	292	1,179	1,077	1,564	1,405	1,564	1,398	1,223	1,124	748	480
Leelanau	122	126	561	485	568	552	462	470	413	283	259	101
Lenawee	424	457	1,681	1,623	2,091	1,957	2,005	2,007	1,890	1,844	1,372	949
Livingston	201	192	694	735	926	876	919	929	956	773	689	417
Luce	45	44	122	131	101	89	39	46	27	37	27	9
Mackinac	133	111	379	343	374	367	243	268	191	157	143	72
Macomb	395	320	1,468	1,323	1,758	1,749	1,581	1,501	1,394	1,303	964	627

and ages in periods of years, in the State and counties.

25 to 30.		30 to 35.		35 to 40.		40 to 45.		45 to 50.		50 to 60.		60 to 70.		70 to 80.		80 to 90.		90 to 100.		100 and over.		Unk.	
Males.	Females.	Males.	Females.	Males.	Females.	Males.	Females.	Males.	Females.	Males.	Females.	Males.	Females.	Males.	Females.	Males.	Females.	Males.	Females.	Males.	Females.	Males.	Females.
20,665	11,683	8,718	5,242	4,425	2,737	2,088	1,320	1,120	778	1,003	811	139	108	26	16	5	4	3	2	---	---	212	147
21	6	9	1	1	2	1	---	1	---	1	---	---	---	---	---	---	---	---	---	---	---	---	---
25	---	10	1	6	---	---	---	3	---	---	---	---	---	---	---	---	---	---	---	---	---	---	---
421	167	158	63	63	29	29	20	16	8	5	10	2	---	---	---	---	1	---	---	---	---	6	4
92	36	33	11	15	7	8	3	1	2	3	1	1	---	---	---	---	---	---	---	---	---	---	---
105	19	35	6	16	2	9	1	5	1	3	---	---	---	1	---	---	---	2	---	---	---	2	---
42	6	13	---	3	1	4	---	1	1	---	---	1	---	---	---	---	---	---	1	---	---	---	---
31	19	13	2	9	1	5	---	3	---	1	---	1	---	---	---	---	---	---	---	---	---	6	---
255	133	138	39	50	26	25	11	14	8	14	6	---	---	1	---	---	---	---	---	---	---	---	---
394	240	169	79	57	22	20	8	12	---	12	4	---	1	1	1	1	1	---	---	---	---	5	1
110	22	24	2	9	8	5	---	2	---	2	1	---	---	---	---	---	---	---	---	---	---	3	3
464	281	221	133	110	63	41	28	30	15	15	21	1	1	1	1	---	---	---	---	---	---	2	4
233	147	100	55	61	33	42	18	19	13	10	10	---	---	---	1	---	---	---	---	---	---	---	2
580	338	247	196	158	115	56	61	26	23	28	42	2	---	1	---	---	---	---	---	---	---	15	2
233	139	105	72	56	34	33	14	19	18	14	23	1	1	---	---	---	---	---	---	---	---	---	---
79	15	36	8	17	6	6	---	5	2	4	---	---	---	---	---	---	---	---	---	---	---	1	---
91	24	39	10	17	6	4	4	1	2	4	2	1	---	1	---	---	---	---	---	---	---	1	---
84	25	50	11	12	7	13	2	3	2	6	---	3	1	---	---	---	---	---	---	---	---	---	---
47	11	17	2	6	---	11	---	7	---	3	---	1	---	---	---	---	---	---	---	---	---	1	1
312	143	117	49	65	35	38	7	19	8	10	6	---	---	---	---	---	---	---	---	---	---	2	---
28	8	5	1	7	1	3	---	1	---	---	---	---	---	---	---	---	---	---	---	---	---	---	---
93	15	34	3	17	1	6	1	7	---	2	---	---	---	---	---	---	---	---	---	---	---	---	---
16	13	6	4	4	---	5	---	---	---	1	---	1	---	---	---	---	---	---	---	---	---	1	---
302	178	136	69	81	31	35	29	20	12	12	11	---	---	---	---	---	---	---	---	---	---	1	---
75	41	26	17	21	7	11	1	4	2	2	1	1	---	1	---	---	---	---	---	---	---	---	---
436	300	176	119	101	79	47	40	23	27	30	24	1	4	1	1	---	---	1	---	---	---	2	1
28	7	10	1	13	---	1	---	1	---	2	---	---	---	---	---	---	---	---	---	---	---	2	---
53	17	18	7	5	3	1	---	1	---	1	---	---	---	---	---	1	---	---	---	---	---	2	1
192	75	54	24	31	11	14	5	2	2	4	4	1	1	---	---	---	---	---	---	---	---	3	1
227	88	89	36	47	18	14	7	12	2	7	1	1	---	---	---	---	---	---	---	---	---	2	---
313	177	120	91	72	58	42	22	19	21	17	20	3	---	---	2	---	---	---	---	---	---	1	---
410	194	111	56	42	11	4	2	6	1	6	1	---	1	---	---	---	---	---	---	---	---	---	---
192	80	59	20	19	11	4	6	1	1	6	1	1	1	---	---	---	---	---	---	---	---	3	1
469	280	190	139	89	62	54	35	32	17	36	27	1	1	---	---	---	---	---	---	---	---	2	2
403	215	175	95	86	37	49	22	22	17	12	9	1	---	---	1	---	---	---	---	---	---	2	---
70	22	30	16	13	1	7	2	2	1	2	2	---	---	---	---	---	---	---	---	---	---	1	---
22	3	12	3	8	---	3	---	---	---	1	---	---	---	---	---	---	---	---	---	---	---	---	---
144	52	65	13	37	3	6	1	5	5	4	---	---	---	---	---	---	---	---	---	---	---	2	---
540	335	329	208	135	93	75	45	55	28	41	35	7	2	1	1	---	---	---	---	---	---	3	1
477	312	239	169	122	121	62	64	39	29	44	33	4	6	---	---	---	---	---	---	---	---	3	2
57	4	28	2	10	2	5	---	2	1	3	---	---	---	---	---	---	---	---	---	---	---	4	---
1,002	680	454	319	218	150	101	75	43	24	49	21	8	2	1	---	---	---	---	---	---	---	7	3
14	12	12	6	3	7	---	---	1	1	---	---	---	---	---	---	---	---	---	---	---	---	---	---
57	13	16	3	15	2	6	1	3	---	1	---	---	---	---	---	---	---	---	---	---	---	---	---
275	147	118	66	68	32	40	20	22	20	19	12	1	---	---	---	---	---	---	---	---	---	2	---
88	27	38	8	16	3	4	---	---	---	---	1	1	1	---	---	---	---	---	---	---	---	---	---
503	384	231	190	132	116	83	75	43	51	42	40	1	4	---	---	---	---	---	---	---	---	3	6
302	177	162	67	97	39	44	26	29	16	28	22	1	---	---	---	---	---	---	---	---	---	2	---
16	3	6	1	5	---	1	---	---	---	1	---	---	---	---	---	---	---	---	---	---	---	---	---
68	32	38	15	24	7	8	1	4	2	4	1	1	---	---	1	---	---	---	---	---	---	5	2
377	221	162	115	81	47	51	40	29	27	40	34	6	14	---	---	---	---	---	---	---	---	1	3

TABLE XLIX.—CONCLUDED.—*The Michigan-born single population*

Counties.	Under 1.		1 to 5.		5 to 10.		10 to 15.		15 to 20.		20 to 25.	
	Males.	Females.	Males.	Females.	Males.	Females.	Males.	Females.	Males.	Females.	Males.	Females.
Manistee	447	448	1,492	1,514	1,641	1,567	1,085	1,114	762	652	413	237
Manitou	13	11	40	44	55	67	48	60	40	31	41	11
Marquette	682	710	2,202	2,095	1,983	1,997	1,508	1,465	971	1,026	619	461
Mason	289	240	973	927	1,074	954	782	774	566	489	319	166
Mecosta	255	235	1,032	949	1,216	1,221	1,070	973	804	687	441	196
Menominee	451	433	1,391	1,358	1,143	1,066	618	608	259	280	150	78
Midland	182	186	705	670	792	696	608	572	445	371	216	104
Missaukee	105	96	373	360	409	386	256	249	178	122	119	38
Monroe	422	378	1,451	1,316	1,729	1,725	1,753	1,540	1,554	1,394	1,053	618
Montcalm	400	379	1,580	1,502	1,855	1,954	1,686	1,645	1,318	1,103	740	381
Montmorency	31	29	155	134	142	125	93	74	68	52	48	9
Muskegon	445	493	1,941	1,748	2,096	2,120	1,648	1,669	1,245	1,124	683	478
Newaygo	254	256	1,000	929	1,136	1,063	933	869	751	601	474	187
Oakland	413	353	1,445	1,371	1,780	1,691	1,652	1,675	1,759	1,643	1,361	891
Oceana	189	192	808	716	946	843	834	690	658	606	398	163
Ogemaw	82	95	340	306	351	310	230	205	148	117	82	34
Ontonagon	126	90	272	251	261	254	196	163	156	128	182	80
Osceola	228	200	825	795	1,010	943	833	713	576	499	346	138
Oscoda	34	24	96	97	95	88	84	68	53	42	53	12
Otsego	56	71	243	232	234	236	166	180	132	116	113	27
Ottawa	521	530	1,866	1,853	2,191	2,104	1,935	1,884	1,774	1,527	975	648
Presque Isle	114	95	312	318	425	345	358	337	249	194	121	27
Roscommon	24	18	65	59	84	72	63	45	49	23	38	15
Saginaw	1,043	956	3,851	3,703	4,490	4,289	3,663	3,584	3,102	2,857	1,930	1,416
Sanilac	468	458	1,758	1,637	2,009	1,991	1,658	1,596	1,321	1,079	748	397
Schoolcraft	125	125	384	333	310	293	174	177	131	104	114	25
Shiawassee	300	284	1,288	1,202	1,536	1,486	1,479	1,394	1,377	1,205	985	517
St. Clair	625	638	2,353	2,297	2,824	2,611	2,402	2,240	2,075	1,865	1,516	1,027
St. Joseph	209	202	831	769	1,067	1,036	1,056	977	970	858	659	427
Tuscola	438	372	1,598	1,570	1,961	1,874	1,706	1,602	1,444	1,232	786	449
Van Buren	325	297	1,223	1,173	1,493	1,462	1,394	1,362	1,202	1,151	728	446
Washtenaw	435	343	1,467	1,451	1,849	1,821	1,820	1,690	1,836	1,775	1,404	1,165
Wayne	4,000	3,629	13,285	12,842	13,774	13,624	10,465	10,028	8,517	8,844	6,429	5,642
Wexford	229	172	753	624	767	782	553	586	431	334	251	121

by sex and ages in periods of years, in the State and counties.

25 to 30.		30 to 35.		35 to 40.		40 to 45.		45 to 50.		50 to 60.		60 to 70.		70 to 80.		80 to 90.		90 to 100.		100 and over.		Unk.	
Males.	Females.	Males.	Females.	Males.	Females.	Males.	Females.	Males.	Females.	Males.	Females.	Males.	Females.	Males.	Females.	Males.	Females.	Males.	Females.	Males.	Females.	Males.	Females.
145	53	42	15	16	[illegible]	4	2	1	1	3	---	---	---	---	---	1	---	---	---	---	---	3	---
26	7	5	1	---	1	---	---	---	---	1	---	---	---	---	---	---	---	---	---	---	---	---	---
219	108	83	38	17	13	10	4	3	1	4	4	---	---	---	---	---	---	---	---	---	---	3	1
101	44	32	12	17	4	3	3	2	2	4	1	1	---	---	---	---	---	---	---	---	---	---	---
119	48	49	9	19	6	[illegible]	5	[illegible]	2	3	---	---	---	---	---	---	---	---	---	---	---	---	---
44	21	18	10	11	1	---	---	2	---	2	---	---	---	---	---	---	---	---	---	---	---	1	---
68	19	21	4	8	7	10	---	2	1	1	1	1	---	---	---	---	---	---	---	---	---	---	---
39	8	17	4	12	2	6	---	1	---	---	---	---	---	---	---	---	---	---	---	---	---	---	---
428	217	197	124	111	80	60	55	38	34	38	23	9	6	3	4	1	---	---	---	---	---	63	63
231	108	89	41	52	19	18	4	7	3	9	3	---	---	---	---	---	---	---	---	---	---	1	---
15	1	9	---	2	1	3	---	2	---	2	---	---	---	---	---	---	---	---	---	---	---	1	---
241	143	88	29	44	21	14	9	7	4	10	[illegible]	1	---	1	---	---	---	---	---	---	---	3	---
167	43	65	16	30	4	15	2	4	1	7	2	1	---	---	---	---	---	---	---	---	---	---	---
588	372	280	207	204	137	116	95	76	51	68	63	14	11	3	---	---	1	---	---	---	---	1	---
140	35	42	10	22	6	10	3	1	1	1	---	---	---	---	---	---	---	---	---	---	---	---	---
37	12	11	2	5	---	2	1	2	1	1	---	---	---	---	---	---	---	---	---	---	---	---	---
116	40	44	20	21	3	5	---	2	---	1	---	2	---	1	---	---	---	---	---	---	---	---	---
90	36	44	13	9	4	5	2	5	4	7	---	1	---	---	---	---	---	---	---	---	---	---	---
19	1	10	---	[illegible]	1	4	---	1	---	1	---	---	---	---	---	---	---	---	---	---	---	1	---
49	4	12	4	10	1	4	---	1	---	1	---	---	---	---	---	---	---	---	---	---	---	---	---
394	211	147	79	78	31	[illegible]	10	8	2	8	5	3	---	---	---	---	---	---	---	---	---	---	4
37	3	18	---	8	---	---	---	1	---	---	---	1	---	---	---	---	---	---	---	---	---	---	---
15	2	11	---	4	---	4	---	2	---	---	---	---	---	---	---	---	---	---	---	---	---	---	---
771	419	275	140	140	71	59	23	28	6	15	8	2	1	---	---	---	---	---	---	---	---	2	1
263	128	73	31	29	12	8	3	3	---	2	3	---	---	---	---	---	---	---	---	---	---	7	5
61	4	17	4	10	---	3	2	4	---	2	---	---	---	---	---	---	---	---	---	---	---	---	---
376	183	149	71	59	37	38	14	20	13	14	7	3	---	2	---	---	---	---	---	---	---	3	1
735	352	283	158	115	80	60	30	20	12	21	16	7	4	1	1	---	---	---	---	---	---	6	12
269	187	113	92	62	49	27	18	24	18	20	11	2	3	---	---	---	---	---	---	---	---	2	6
265	101	113	38	54	20	20	11	11	4	8	6	3	---	---	---	---	---	---	---	---	---	[illegible]	3
286	157	137	74	70	32	21	21	26	14	11	11	3	1	---	---	---	---	---	---	---	---	2	2
669	505	286	2[illegible]0	194	173	99	100	73	63	82	88	8	12	1	1	---	---	---	---	---	---	4	3
2,682	2,206	1,199	1,083	614	562	264	206	119	129	101	128	22	29	4	1	1	1	---	1	---	---	6	5
92	22	56	10	19	8	12	---	6	1	3	2	---	---	---	---	---	---	---	---	---	---	---	1

TABLE L.—*The Michigan-born married population by sex*

State and counties.	10 to 15.		15 to 20.		20 to 25.		25 to 30.		30 to 35.		35 to 40.	
	Males.	Females.	Males.	Females.	Males.	Females.	Males.	Females.	Males.	Females.	Males.	Females.
State	----	9	295	6,436	12,260	29,932	25,853	33,504	25,532	27,929	23,192	23,462
Alcona	----	----	1	14	16	50	29	36	45	42	26	32
Alger	----	----	------	4	2	29	17	15	8	11	5	5
Allegan	----	2	11	173	294	623	590	763	600	640	549	506
Alpena	----	----	3	50	30	139	101	150	79	112	70	87
Antrim	----	----	1	50	74	210	149	160	125	131	103	117
Arenac	----	----	------	33	26	79	46	64	47	51	38	43
Baraga	----	----	------	9	10	49	30	40	16	29	24	19
Barry	----	----	6	104	184	421	358	496	390	411	370	367
Bay	----	----	7	133	229	670	543	752	462	547	398	458
Benzie	----	----	1	49	40	158	94	130	86	67	65	52
Berrien	----	----	10	137	283	665	556	773	604	606	563	485
Branch	----	1	8	102	209	451	382	492	430	454	417	411
Calhoun	----	----	12	173	328	751	755	980	770	829	768	783
Cass	----	1	5	81	205	399	370	478	388	359	354	344
Charlevoix	----	----	3	45	48	152	118	165	92	97	84	64
Cheboygan	----	----	------	41	44	142	80	108	79	100	83	80
Chippewa	----	----	1	26	43	76	53	103	80	72	57	54
Clare	----	----	2	57	56	143	81	135	81	91	83	61
Clinton	----	----	5	119	206	513	417	596	413	443	445	410
Crawford	----	1	------	14	17	32	19	31	22	25	32	27
Delta	----	----	------	35	22	122	80	104	44	53	39	38
Dickinson	----	----	------	10	9	38	25	52	26	25	16	13
Eaton	----	----	12	136	281	654	531	707	522	590	550	546
Emmet	----	----	------	32	55	153	127	153	132	106	105	105
Genesee	----	----	12	164	320	750	644	801	619	722	623	602
Gladwin	----	----	4	26	20	89	57	67	39	52	43	34
Gogebic	----	----	2	15	16	47	32	65	29	27	19	14
Grand Traverse	----	1	6	89	116	278	247	292	177	190	128	147
Gratiot	----	----	7	167	224	551	398	527	373	417	356	360
Hillsdale	----	----	7	100	265	550	506	618	497	531	491	505
Houghton	----	----	1	39	89	330	238	393	204	242	107	115
Huron	----	----	------	46	92	325	211	318	219	234	135	134
Ingham	----	1	7	120	368	712	699	774	619	681	576	675
Ionia	----	----	7	95	322	651	595	679	515	589	478	555
Iosco	----	----	------	31	33	142	101	121	79	100	70	63
Iron	----	----	------	2	2	16	15	27	15	17	7	5
Isabella	----	----	8	114	147	283	257	309	201	223	194	213
Jackson	----	----	15	160	337	751	804	856	785	867	739	764
Kalamazoo	----	----	7	97	306	600	626	781	596	610	609	508
Kalkaska	----	----	------	22	32	91	77	73	48	54	54	45
Kent	----	----	11	264	695	1,603	1,392	1,800	1,466	1,547	1,246	1,254
Keweenaw	----	----	------	6	7	15	15	29	13	20	10	8
Lake	----	----	2	31	33	67	52	46	40	57	42	38
Lapeer	----	1	4	113	180	462	404	526	446	494	371	398
Leelanau	----	----	------	32	40	158	81	115	71	83	66	57
Lenawee	----	----	4	142	299	725	717	833	676	819	751	705
Livingston	----	----	2	84	156	360	324	470	376	415	416	421
Luce	----	----	------	7	5	11	8	24	23	18	5	8
Mackinac	----	----	2	24	23	91	66	83	70	91	54	55
Macomb	----	----	1	77	195	500	452	604	479	548	511	480

and ages in periods of years, in the State and counties.

40 to 45.		45 to 50.		50 to 60.		60 to 70.		70 to 80.		80 to 90.		90 to 100.		100 and over.		Unk.	
Males.	Females.	Males.	Females.	Males.	Females.	Males.	Females.	Males.	Females.	Males.	Females.	Males.	Females.	Males.	Females.	Males.	Females.
15,064	14,031	11,018	10,370	11,610	10,433	1,832	1,227	287	117	44	14	9	1	---	---	46	49
13	12	10	7	9	7	2	4	---	---	---	---	---	---	---	---	---	---
4	3	2	1	3	2	1	2	1	1	---	---	---	---	---	---	---	---
316	282	188	166	150	154	19	19	1	---	1	---	1	---	---	---	1	4
36	47	37	28	26	20	2	1	---	1	---	---	---	---	---	---	1	---
86	62	49	43	33	27	3	3	2	1	---	---	---	---	---	---	---	2
30	27	14	15	26	13	2	---	1	---	---	---	---	---	---	---	---	---
14	16	8	6	14	10	7	4	1	1	2	---	---	---	---	---	---	---
209	249	161	139	155	136	12	7	---	---	---	---	---	---	---	---	---	1
265	229	174	141	161	141	48	23	9	5	---	1	1	---	---	---	1	---
31	26	22	16	31	14	4	1	---	---	---	---	---	---	---	---	---	---
339	304	214	233	198	185	29	17	---	2	---	---	---	---	---	---	5	3
255	272	236	220	224	222	21	10	5	---	1	---	---	---	---	---	1	---
480	455	387	336	363	326	24	15	2	1	---	---	---	---	---	---	6	4
219	214	199	182	187	197	22	18	---	---	---	---	---	---	---	---	---	1
54	50	30	41	33	36	11	9	1	2	1	---	---	---	---	---	---	---
51	36	29	22	30	29	10	12	5	1	1	---	---	---	---	---	---	1
53	37	30	27	27	16	9	8	4	3	1	---	1	---	---	---	---	---
41	42	33	30	29	24	6	1	---	---	---	---	---	---	---	---	---	---
259	251	202	199	215	208	43	30	5	---	---	---	---	---	---	---	---	2
12	14	11	9	10	8	1	2	1	---	---	---	---	---	---	---	---	---
20	20	13	9	11	9	5	8	1	2	---	1	1	---	---	---	---	---
5	2	3	4	2	1	1	---	---	---	---	---	---	---	---	---	---	---
322	315	300	259	249	266	20	13	2	3	---	---	1	---	---	---	---	---
72	70	58	50	54	65	22	13	6	1	---	---	---	---	---	---	---	---
445	448	370	361	368	363	36	33	5	1	---	---	---	---	---	---	---	---
22	13	12	14	13	3	1	1	2	---	---	---	---	---	---	---	---	---
11	5	4	3	1	2	1	---	---	---	---	---	1	1	---	---	---	---
77	58	51	50	50	43	6	1	1	---	---	---	---	---	---	---	---	---
244	222	166	130	159	144	18	8	1	---	---	---	---	---	---	---	---	---
371	352	296	294	287	304	22	16	2	2	1	---	---	---	---	---	1	1
32	38	17	19	14	15	3	4	---	1	---	---	---	---	---	---	---	---
68	55	40	32	34	26	8	6	1	---	---	---	---	---	---	---	1	2
449	393	348	338	370	349	35	29	2	1	---	1	---	---	---	---	1	2
351	297	250	239	214	210	21	14	3	---	---	---	---	---	---	---	---	---
37	42	27	17	25	18	8	8	---	1	---	---	---	---	---	---	---	---
3	1	1	1	1	2	---	---	---	---	---	---	---	---	---	---	---	---
157	132	106	80	85	61	27	13	9	5	2	2	2	---	---	---	1	---
566	500	440	400	488	419	40	25	3	2	---	---	---	---	---	---	1	1
299	325	268	237	277	258	21	12	2	---	---	---	---	---	---	---	---	---
31	20	29	35	18	16	3	1	---	---	---	---	---	---	---	---	---	---
810	726	462	455	463	366	68	36	7	2	---	---	---	---	---	---	---	1
2	1	---	1	1	1	---	---	---	---	---	---	---	---	---	---	---	---
30	29	19	17	21	9	1	3	---	---	---	---	---	---	---	---	---	---
280	249	220	222	248	222	39	35	4	3	---	---	---	---	---	---	1	---
27	30	34	19	31	20	17	11	8	4	1	---	---	---	---	---	---	---
585	594	509	443	584	554	62	55	9	---	1	---	---	---	---	---	2	---
317	329	291	260	308	292	25	10	---	2	---	---	---	---	---	---	1	1
1	3	2	1	1	2	---	---	---	---	---	---	---	---	---	---	---	---
45	43	33	23	28	33	16	6	2	1	---	---	---	---	---	---	---	1
337	326	253	257	320	268	109	58	19	4	3	3	---	---	---	---	1	1

TABLE L.—CONCLUDED.—*The Michigan-born married population*

Counties.	10 to 15.		15 to 20.		20 to 25.		25 to 30.		30 to 35.		35 to 40.	
	Males.	Females.	Males.	Females.	Males.	Females.	Males.	Females.	Males.	Females.	Males.	Females.
Manistee	----	----	2	69	68	239	95	157	118	138	85	80
Manitou	----	----	------	5	8	15	10	7	11	10	12	10
Marquette	----	----	1	57	65	272	151	252	148	152	61	88
Mason	----	----	1	58	77	216	111	197	123	141	110	93
Mecosta	----	----	1	98	129	291	207	303	199	235	176	177
Menominee	----	----	------	20	20	87	55	65	33	47	18	24
Midland	----	----	1	67	79	211	123	173	134	118	97	103
Missaukee	----	1	2	34	35	105	70	80	47	51	51	58
Monroe	----	----	5	110	224	539	517	659	561	591	550	515
Montcalm	----	----	10	200	235	575	413	541	421	447	379	386
Montmorency	----	----	------	12	9	32	19	25	17	17	16	16
Muskegon	----	----	3	118	144	379	264	406	285	324	247	262
Newaygo	----	----	2	107	114	352	242	337	224	236	192	177
Oakland	----	----	5	101	302	674	720	910	737	824	711	716
Oceana	----	----	4	60	118	266	189	219	157	191	150	148
Ogemaw	----	----	------	12	32	73	57	79	53	53	45	49
Ontonagon	----	----	1	19	27	66	53	86	55	71	44	36
Osceola	----	----	2	53	85	193	154	183	126	120	109	134
Oscoda	----	----	------	9	7	36	22	26	21	19	21	23
Otsego	----	----	------	18	32	68	43	55	42	39	50	45
Ottawa	----	----	5	91	241	508	443	552	433	435	378	358
Presque Isle	----	----	------	25	22	61	37	30	17	31	16	7
Roscommon	----	----	1	4	12	27	23	17	8	18	8	22
Saginaw	----	----	6	202	437	1,079	965	1,280	807	917	690	721
Sanilac	----	----	2	75	162	438	335	429	286	311	181	216
Schoolcraft	----	----	1	19	18	67	40	46	26	35	23	27
Shiawassee	----	----	2	138	266	648	600	736	544	598	526	499
St. Clair	----	----	5	113	251	709	630	854	739	761	659	601
St. Joseph	----	----	2	76	143	398	348	433	350	383	305	378
Tuscola	----	----	5	116	236	526	441	577	391	435	357	354
Van Buren	----	----	7	131	237	512	474	586	484	546	411	470
Washtenaw	----	----	2	68	200	480	579	760	667	690	597	670
Wayne	----	----	17	393	1,118	2,726	2,688	3,562	2,910	3,228	2,441	2,595
Wexford	----	----	2	63	74	187	156	168	142	178	131	134

by sex and ages in periods of years, in the State and counties.

40 to 45.		45 to 50.		50 to 60.		60 to 70.		70 to 80.		80 to 90.		90 to 100.		100 and over.		Unk.	
Males.	Females.	Males.	Females.	Males.	Females.	Males.	Females.	Males.	Females.	Males.	Females.	Males.	Females.	Males.	Females.	Males.	Females.
44	47	32	28	32	31	[illegible]	2	---	---	---	---	---	---	---	---	1	---
1	4	7	3	4	6	2	---	1	---	1	---	---	---	---	---	---	---
32	29	13	20	17	13	3	3	2	2	---	---	---	---	---	---	---	---
89	60	45	41	46	35	8	7	7	2	---	---	---	---	---	---	---	---
120	113	81	66	76	66	8	4	1	1	1	---	---	---	---	---	1	1
15	11	12	7	[illegible]	3	1	---	1	1	---	---	---	---	---	---	---	---
71	72	45	36	50	27	3	3	---	---	---	---	---	---	---	---	---	---
21	23	18	11	20	20	3	2	2	---	---	---	---	---	---	---	---	---
395	326	277	276	397	366	133	85	29	18	11	2	---	---	---	---	1	1
228	244	175	155	171	157	22	15	---	---	---	---	---	---	---	---	2	4
10	[illegible]	4	5	[illegible]	---	1	---	1	---	---	---	---	---	---	---	---	---
130	121	87	87	81	64	12	10	2	---	---	---	---	---	---	---	---	---
100	104	93	79	75	50	7	7	1	---	---	---	---	---	---	---	2	---
610	539	520	557	586	521	122	98	8	4	---	---	---	---	---	---	---	2
92	84	63	62	46	55	13	11	4	---	1	---	---	---	---	---	---	---
24	13	26	17	19	11	3	4	---	---	---	---	---	---	---	---	---	---
16	12	[illegible]	[illegible]	7	3	2	---	---	---	---	---	---	---	---	---	---	---
72	77	51	41	62	46	3	2	---	---	---	---	---	---	---	---	---	---
16	[illegible]	8	6	11	[illegible]	3	---	---	---	---	---	---	---	---	---	---	---
36	16	19	15	11	11	2	1	---	---	---	---	---	---	---	---	---	---
238	206	76	81	60	73	7	4	---	[illegible]	---	---	---	---	---	---	---	1
7	4	3	4	7	2	[illegible]	2	---	---	1	---	---	---	---	---	---	---
10	[illegible]	6	3	11	3	---	---	---	---	---	---	---	---	---	---	---	---
411	370	227	203	250	192	35	22	1	2	4	1	---	---	---	---	1	---
99	97	56	49	39	50	7	5	6	1	1	---	---	---	---	---	1	2
13	14	5	6	5	4	4	1	---	---	---	---	---	---	---	---	---	---
358	333	289	250	308	267	44	30	3	1	---	---	---	---	---	---	---	4
391	298	233	221	238	198	63	35	23	2	1	---	---	---	---	---	2	---
237	200	171	164	226	198	25	13	6	---	---	---	---	---	---	---	4	3
222	208	140	152	161	148	27	13	1	2	---	---	---	---	---	---	1	---
237	246	158	177	184	183	16	19	3	1	---	---	---	---	---	---	---	---
438	452	386	413	591	495	76	69	4	5	1	1	---	---	---	---	1	1
1,422	1,349	974	963	1,130	983	252	155	54	20	7	2	1	---	---	---	4	2
76	69	52	35	25	27	6	4	---	---	---	---	---	---	---	---	---	---

CENSUS OF MICHIGAN

JUNE 1, 1894.

TABLES.--BIRTHS, MARRIAGES AND DEATHS.

TABLE I.—*By sex, the number of children returned as having been born in the State*

State and counties.	Totals.			Months of Birth. 1893. June.			July.			August.			September.			October.		
	Totals.	Males.	Females.	Totals.	Males.	Females.	Totals.	Males.	Females.	Totals.	Males.	Females.	Totals.	Males.	Females.	Totals.	Males.	Females.
State	59889	31041	28848	3761	1948	1813	4903	2545	2358	5228	2690	2538	5226	2717	2509	4791	2413	2378
Alcona	189	98	91	14	9	5	18	10	8	17	10	7	12	3	9	11	5	6
Alger	37	19	18	2	2	----	1	----	1	2	2	----	7	4	3	3	2	1
Allegan	870	445	425	54	24	30	84	47	37	72	33	39	74	38	36	79	42	37
Alpena	560	294	266	23	12	11	36	17	19	39	25	14	49	23	26	37	17	20
Antrim	357	184	173	18	8	10	31	16	15	19	9	10	36	22	14	35	16	19
Arenac	223	121	102	20	9	11	22	16	6	17	13	4	23	12	11	17	11	6
Baraga	149	75	74	7	4	3	11	4	7	17	12	5	11	6	5	14	8	6
Barry	465	230	235	27	17	10	48	34	14	38	15	23	42	20	22	28	12	16
Bay	1825	979	846	101	64	37	144	75	69	165	75	90	155	85	70	126	69	57
Benzie	203	106	97	15	7	8	19	9	10	23	12	11	15	8	7	11	7	4
Berrien	1074	565	509	61	31	30	81	36	45	94	50	44	81	50	31	98	48	50
Branch	493	254	239	33	18	15	47	23	24	45	25	20	53	25	28	39	23	16
Calhoun	905	430	475	51	29	22	62	28	34	93	45	48	90	37	53	89	41	48
Cass	431	213	218	29	16	13	47	20	27	41	19	22	40	21	19	31	15	16
Charlevoix	310	161	149	19	8	11	27	13	14	24	12	12	24	13	11	27	15	12
Cheboygan	450	246	204	24	11	13	30	17	13	24	11	13	36	13	23	35	19	16
Chippewa	479	239	240	26	10	16	42	21	21	33	17	16	31	17	14	29	16	13
Clare	251	133	118	14	7	7	30	11	19	12	8	4	25	15	10	15	8	7
Clinton	529	278	251	24	14	10	45	25	20	39	24	15	45	22	23	48	27	21
Crawford	76	41	35	2	1	1	7	3	4	6	3	3	6	4	2	5	2	3
Delta	692	369	323	53	29	24	57	25	32	61	33	28	56	32	24	48	19	29
Dickinson	697	355	342	28	11	17	50	26	24	60	29	31	41	21	20	56	30	26
Eaton	631	349	282	51	29	22	48	26	22	54	25	29	47	29	18	64	40	24
Emmet	285	144	141	17	9	8	25	12	13	27	13	14	23	9	14	22	10	12
Genesee	887	442	445	43	24	19	78	46	32	91	42	49	91	45	46	65	29	36
Gladwin	155	91	64	8	4	4	17	13	4	12	7	5	12	6	6	10	5	5
Gogebic	707	379	328	32	20	12	77	38	39	63	31	32	69	33	36	51	32	19
Grand Traverse	450	252	198	29	14	15	24	14	10	42	21	21	36	14	22	33	20	13
Gratiot	658	303	355	42	16	26	50	25	25	63	26	37	57	26	31	61	30	31
Hillsdale	525	277	248	32	16	16	36	17	19	43	23	20	45	32	13	48	20	28
Houghton	1806	907	899	95	50	45	137	71	66	161	78	83	139	65	74	143	63	80
Huron	1062	524	538	73	28	45	84	35	49	84	49	35	86	41	45	96	43	53
Ingham	830	429	401	66	36	30	68	31	37	71	31	40	71	36	35	77	40	37
Ionia	701	364	337	56	25	31	55	27	28	76	39	37	64	25	39	50	26	24
Iosco	414	227	187	30	10	20	32	15	17	25	14	11	35	20	15	27	12	15
Iron	215	109	106	9	4	5	16	13	3	9	6	3	26	12	14	15	8	7
Isabella	642	354	288	54	26	28	51	25	26	55	32	23	51	23	28	51	30	21
Jackson	965	500	465	46	21	25	76	38	38	81	47	34	93	55	38	89	42	47
Kalamazoo	938	476	462	83	49	34	73	40	33	75	35	40	89	51	38	81	44	37
Kalkaska	146	78	68	14	8	6	18	12	6	14	3	11	17	10	7	11	7	4
Kent	3111	1606	1505	190	97	93	245	124	121	275	141	134	300	154	146	251	119	132
Keweenaw	91	45	46	8	6	2	5	3	2	8	6	2	13	5	8	4	3	1
Lake	135	72	63	5	2	3	12	8	4	8	4	4	11	6	5	9	4	5
Lapeer	665	351	314	43	20	23	74	36	38	49	28	21	42	26	16	58	32	26
Leelanau	272	135	137	14	10	4	19	13	6	21	7	14	20	12	8	29	16	13
Lenawee	955	467	488	65	34	31	80	39	41	102	51	51	65	33	32	79	44	35
Livingston	429	216	213	23	13	10	38	18	20	38	21	17	40	19	21	29	15	14
Luce	102	58	44	6	2	4	7	4	3	9	4	5	8	4	4	11	7	4

and counties during the year and each month of the year, ending June 1, 1894.

Months of Birth.																							
1893.						1894.															Unknown.		
November.			December.			January.			February.			March.			April.			May.					
Totals.	Males.	Females.	Totals.	Males.	Females.	Totals.	Males.	Females.	Totals.	Males.	Females.	Totals.	Males.	Females.	Totals.	Males.	Females.	Totals.	Males.	Females.	Totals.	Males.	Females.
4542	2334	2208	4666	2407	2259	4864	2513	2351	5004	2655	2349	5894	3057	2837	5621	2933	2688	5323	2781	2542	66	48	18
16	11	5	8	3	5	11	4	7	13	6	7	25	12	13	24	12	12	20	13	7	----	----	----
----	----	----	5	1	4	4	3	1	3	1	2	3	2	1	3	1	2	4	1	3	----	----	----
60	31	29	60	24	36	58	34	24	62	21	41	90	60	30	87	41	46	90	50	40	----	----	----
33	20	13	46	24	22	53	28	25	54	29	25	68	33	35	63	33	30	55	30	25	4	3	1
27	14	13	29	13	16	27	18	9	31	10	21	35	18	17	37	24	13	30	14	16	2	2	----
7	3	4	11	4	7	17	9	8	17	10	7	23	9	14	23	14	9	26	11	15	----	----	----
12	5	7	8	2	6	14	7	7	13	5	8	17	10	7	16	9	7	9	3	6	----	----	----
31	13	18	39	19	20	37	19	18	34	18	16	41	21	20	59	27	32	41	15	26	----	----	----
141	70	71	145	71	74	165	86	79	167	94	73	196	112	84	162	87	75	158	91	67	----	----	----
18	11	7	17	7	10	13	8	5	16	7	9	23	10	13	18	12	6	15	8	7	----	----	----
86	42	44	94	48	46	95	53	42	94	51	43	91	44	47	103	54	49	91	56	35	5	2	3
45	25	20	32	15	17	34	18	16	28	14	14	48	28	20	44	25	19	44	15	29	1	----	1
72	35	37	68	27	41	69	32	37	74	38	36	79	36	43	79	38	41	78	43	35	1	1	----
29	17	12	35	21	14	30	17	13	39	15	24	36	17	19	37	17	20	36	17	19	1	1	----
31	18	13	18	9	9	19	10	9	29	20	9	30	11	19	39	20	19	23	12	11	----	----	----
25	14	11	39	20	19	40	20	20	52	32	20	42	25	17	52	31	21	50	32	18	1	1	----
29	18	11	37	18	19	58	33	25	45	20	25	48	21	27	52	29	23	48	18	30	1	1	----
25	12	13	11	3	8	22	12	10	17	7	10	21	12	9	38	25	13	21	13	8	----	----	----
49	27	22	55	34	21	48	28	20	37	23	14	48	17	31	41	15	26	50	22	28	----	----	----
6	5	1	7	4	3	4	2	2	13	6	7	3	2	1	8	3	5	9	6	3	----	----	----
53	30	23	51	22	29	35	17	18	70	47	23	81	36	45	72	41	31	55	38	17	----	----	----
56	25	31	70	38	32	62	31	31	64	37	27	68	37	31	79	39	40	63	31	32	----	----	----
37	21	16	45	19	26	46	28	18	57	28	29	58	36	22	65	38	27	58	29	29	1	1	----
23	12	11	14	9	5	22	13	9	25	11	14	15	7	8	32	17	15	39	21	18	1	1	----
76	36	40	53	37	16	64	27	37	73	28	45	97	42	55	81	42	39	74	43	31	1	1	----
9	4	5	11	6	5	12	7	5	11	8	3	16	7	9	21	15	6	16	9	7	----	----	----
51	32	19	59	25	34	65	29	36	65	35	30	60	33	27	57	34	23	57	36	21	1	1	----
35	24	11	42	25	17	34	19	15	35	25	10	52	32	20	41	22	19	47	22	25	----	----	----
45	20	25	45	22	23	42	19	23	51	24	27	72	35	37	62	30	32	68	30	38	----	----	----
26	11	15	33	14	19	51	25	26	37	21	16	71	36	35	57	34	23	44	27	17	2	1	1
151	60	91	166	79	87	150	79	71	154	79	75	183	98	85	166	89	77	160	95	65	1	1	----
73	42	31	63	38	25	98	41	57	101	48	53	101	55	46	101	57	44	102	47	55	----	----	----
61	32	29	67	34	33	49	26	23	78	40	38	75	45	30	76	42	34	71	36	35	----	----	----
46	20	26	53	35	18	45	23	22	66	39	27	63	37	26	60	33	32	65	38	27	2	2	----
37	25	12	36	21	15	43	21	22	32	19	13	33	21	12	42	25	17	42	24	18	----	----	----
18	8	10	11	6	5	22	12	10	15	5	10	28	10	18	25	12	13	21	13	8	----	----	----
57	30	27	39	18	21	41	24	17	53	36	17	74	40	34	53	31	22	62	38	24	1	1	----
70	44	26	71	36	35	85	46	39	77	40	37	113	50	63	88	42	46	75	38	37	1	1	----
77	36	41	57	32	25	92	39	53	94	40	54	75	34	41	74	40	34	67	35	32	1	1	----
12	5	7	8	6	2	9	5	4	8	5	3	8	3	5	12	6	6	15	8	7	----	----	----
250	129	121	232	129	103	246	121	125	258	143	115	295	148	147	309	166	143	260	135	125	----	----	----
5	3	2	6	2	4	9	3	6	6	4	2	11	2	9	10	5	5	6	3	3	----	----	----
9	2	7	15	6	9	7	6	1	17	9	8	16	10	6	16	11	5	10	4	6	----	----	----
45	26	19	47	24	23	59	31	28	51	28	23	71	32	39	64	35	29	60	31	29	2	2	----
25	13	12	20	7	13	17	8	9	13	4	9	37	15	22	26	15	11	31	15	16	----	----	----
79	37	42	65	33	32	87	39	48	68	35	33	98	39	59	89	42	47	77	40	37	1	1	----
31	15	16	36	21	15	25	13	12	45	19	26	38	20	18	45	26	19	39	15	24	2	1	1
10	6	4	11	7	4	11	5	6	6	4	2	6	3	3	6	5	1	11	7	4	----	----	----

TABLE I.—CONCLUDED.—*Births by sex*

Counties.	Totals.			Months of Birth. 1893. June.			July.			August.			September.			October.		
	Totals.	Males.	Females.	Totals.	Males.	Females.	Totals.	Males.	Females.	Totals.	Males.	Females.	Totals.	Males.	Females.	Totals.	Males.	Females.
Mackinac	255	137	118	19	8	11	14	8	6	25	16	9	16	9	7	26	6	20
Macomb	792	444	348	44	25	19	75	38	37	64	31	33	80	51	29	63	31	32
Manistee	987	505	482	53	17	36	93	45	48	80	41	39	86	48	38	81	41	40
Manitou	27	17	10	3	2	1	1	1	----	4	1	3	1	----	1	1	1	----
Marquette	1494	742	752	110	57	53	120	56	64	113	63	50	129	72	57	121	57	64
Mason	583	329	254	36	24	12	36	23	13	47	25	22	45	26	19	45	21	24
Mecosta	543	279	264	39	18	21	39	24	15	44	20	24	43	24	19	41	20	21
Menominee	992	512	480	79	43	36	79	44	35	72	29	43	82	48	34	57	29	28
Midland	404	208	196	37	17	20	34	17	17	45	19	26	31	14	17	25	16	9
Missaukee	223	121	102	19	13	6	21	9	12	22	11	11	24	9	15	24	14	10
Monroe	881	471	410	54	32	22	68	44	24	70	35	35	77	43	34	85	42	43
Montcalm	831	421	410	41	19	22	75	33	42	74	43	31	88	40	48	63	30	33
Montmorency	68	36	32	2	1	1	7	4	3	8	5	3	4	2	2	5	2	3
Muskegon	1024	495	529	72	32	40	92	40	52	98	50	48	77	33	44	73	30	43
Newaygo	546	279	267	44	25	19	45	29	16	46	19	27	60	31	29	40	18	22
Oakland	830	456	374	57	29	28	68	39	29	78	39	39	81	43	38	73	37	36
Oceana	411	216	195	33	12	21	32	16	16	37	19	18	37	18	19	33	15	18
Ogemaw	192	93	99	17	8	9	16	9	7	19	8	11	19	9	10	11	6	5
Ontonagon	247	138	109	14	4	10	22	11	11	25	15	10	13	9	4	13	3	10
Osceola	450	224	226	16	5	11	36	17	19	42	23	19	38	18	20	38	21	17
Oscoda	64	37	27	1	1	----	6	2	4	5	3	2	5	4	1	6	5	1
Otsego	142	71	71	7	4	3	7	3	4	15	6	9	14	7	7	12	6	6
Ottawa	1131	564	567	68	35	33	98	51	47	102	54	48	99	54	45	92	48	44
Presque Isle	223	116	107	24	11	13	17	9	8	17	6	11	24	13	11	20	10	10
Roscommon	44	24	20	5	4	1	1	----	1	1	1	----	5	4	1	3	2	1
Saginaw	2144	1104	1040	135	71	64	194	115	79	183	100	83	179	88	91	153	77	76
Sanilac	1006	534	472	97	54	43	76	34	42	87	52	35	96	49	47	92	51	41
Schoolcraft	274	140	134	13	9	4	30	19	11	24	13	11	21	11	10	14	7	7
Shiawassee	647	324	323	37	19	18	46	22	24	65	34	31	50	21	29	54	29	25
St. Clair	1405	709	696	74	38	36	124	60	64	124	70	54	127	72	55	106	48	58
St. Joseph	449	233	216	24	11	13	45	20	25	50	27	23	35	18	17	38	19	19
Tuscola	873	465	408	69	39	30	76	40	36	77	42	35	84	45	39	55	24	31
Van Buren	675	362	313	43	23	20	64	32	32	93	48	45	77	43	34	46	26	20
Washtenaw	862	482	380	59	38	21	55	32	23	89	44	45	72	42	30	83	44	39
Wayne	8675	4510	4165	512	272	240	671	359	312	743	391	352	771	396	375	721	366	355
Wexford	453	253	200	25	14	11	36	21	15	43	21	22	34	21	13	33	18	15

and by months in counties.

Months of Birth.																							
1893.						1894.															Unknown.		
November.			December.			January.			February.			March.			April.			May.					
Totals.	Males.	Females.	Totals.	Males.	Females.	Totals.	Males.	Females.	Totals.	Males.	Females.	Totals.	Males.	Females.	Totals.	Males.	Females.	Totals.	Males.	Females.	Totals.	Males.	Females.
13	5	8	31	20	11	15	9	6	21	10	11	30	19	11	26	15	11	19	12	7	----	----	----
53	30	23	57	39	18	57	31	26	59	30	29	79	54	25	79	42	37	79	39	40	3	3	----
78	40	38	73	32	41	70	39	31	86	47	39	95	55	40	100	50	50	92	50	42	----	----	----
7	6	1	1	1	----	1	1	----	2	1	1	5	3	2	----	----	----	1	----	1	----	----	----
105	47	58	128	55	73	128	70	58	120	59	61	149	75	74	129	63	66	140	66	74	2	2	----
51	35	16	38	18	20	54	32	22	52	32	20	54	30	24	57	27	30	65	34	31	3	2	1
42	20	22	50	29	21	34	19	15	39	19	20	50	29	21	60	30	30	62	27	35	----	----	----
64	34	30	76	46	30	96	50	46	101	48	53	115	59	56	75	39	36	96	43	53	----	----	----
29	17	12	30	13	17	26	12	14	32	21	11	36	21	15	38	18	20	40	23	17	1	----	1
9	7	2	16	8	8	14	9	5	19	8	11	19	10	9	19	11	8	16	11	5	1	1	----
84	38	46	62	35	27	69	39	30	76	40	36	90	45	45	73	38	35	73	40	33	----	----	----
69	38	31	49	24	25	63	27	36	62	31	31	84	46	38	91	55	36	72	35	37	----	----	--
1	1	----	6	3	3	3	3	----	10	4	6	[illegible]	2	4	7	4	3	8	4	4	1	1	----
79	37	42	76	35	41	83	42	41	86	40	46	100	56	44	99	52	47	86	45	41	3	3	----
38	17	21	40	23	17	30	10	20	55	30	25	51	26	25	44	22	22	52	28	24	1	1	----
57	28	29	66	37	29	74	46	28	52	32	20	76	48	28	70	38	32	76	39	37	2	1	1
33	16	17	31	14	17	30	16	14	31	21	10	39	24	15	28	18	10	45	25	20	2	2	----
12	7	5	15	7	8	15	[illegible]	6	17	10	7	13	7	6	14	4	10	24	9	15	----	----	----
21	12	9	20	12	8	20	11	9	25	15	10	29	18	11	27	16	11	17	12	5	1	----	1
[illegible]	14	19	40	17	23	42	26	16	29	15	14	39	17	22	46	23	23	50	27	23	1	1	----
[illegible]	2	4	3	2	1	6	3	3	[illegible]	2	1	8	5	3	6	4	2	9	4	5	----	----	----
10	6	4	13	5	8	8	4	4	13	7	6	14	9	5	12	6	6	16	7	9	1	1	----
103	48	55	[illegible]	48	48	94	39	55	92	46	46	95	51	44	91	44	47	101	46	55	----	----	----
18	10	8	13	6	7	18	8	10	9	5	4	35	18	17	19	12	7	[illegible]	8	1	----	----	----
2	1	1	5	2	3	5	3	2	6	2	4	1	----	1	5	2	3	5	3	2	----	----	----
146	73	73	161	[illegible]	71	179	90	89	187	100	87	208	100	108	201	93	108	216	106	110	2	1	1
59	31	28	79	37	42	74	39	35	70	35	35	105	63	42	95	48	47	74	41	33	2	----	2
28	14	14	17	7	10	22	9	13	12	4	8	36	16	20	25	14	11	32	17	15	----	----	----
41	17	24	56	32	24	61	34	27	43	27	16	65	22	43	66	34	32	60	32	28	3	1	2
[illegible]	58	51	122	64	58	97	48	49	111	53	58	144	68	76	136	68	68	131	62	69	----	----	----
42	28	14	33	13	20	26	15	11	30	18	12	48	28	20	46	24	22	32	12	20	----	----	----
68	36	32	79	50	29	55	24	31	69	37	32	65	33	32	83	42	41	93	53	40	----	----	----
[illegible]	25	25	45	21	24	50	30	20	36	19	17	52	30	22	63	37	26	56	28	28	----	----	----
59	38	21	68	37	31	74	43	31	71	40	31	87	49	38	63	28	35	82	47	35	----	----	----
683	341	342	749	390	359	775	399	376	771	431	340	847	435	412	770	384	386	658	344	314	4	2	2
31	18	13	32	17	15	50	26	24	39	28	11	43	23	20	44	22	22	43	24	19	----	----	----

TABLE II.—*By sex, the number of children returned as having been born in the*

Incorporated cities.	Totals.			Months of birth. 1893. June.			July.			August.			September.			October.		
	Totals.	Males.	Females.	Totals.	Males.	Females.	Totals.	Males.	Females.	Totals.	Males.	Females.	Totals.	Males.	Females.	Totals.	Males.	Females.
All cities	22874	11877	10997	1385	736	649	1866	993	873	1955	1026	929	1959	1020	939	1793	892	901
Adrian	171	92	79	15	9	6	18	13	5	14	11	3	6	3	3	14	6	8
Albion	95	47	48	8	5	3	5	3	2	12	5	7	10	7	3	6	3	3
Alpena	402	213	189	15	9	6	28	12	16	26	15	11	37	19	18	23	10	13
Ann Arbor	209	129	80	13	7	6	22	14	8	18	13	5	15	11	4	15	6	9
Au Sable	67	42	25	5	2	3	4	3	1	3	3	----	7	5	2	4	----	4
Battle Creek	306	150	156	14	9	5	15	10	5	25	10	15	29	8	21	25	14	11
Bay City	799	412	387	42	26	16	61	26	35	75	32	43	65	39	26	45	23	22
Belding	74	42	32	2	2	----	7	4	3	7	2	5	6	2	4	4	1	3
Benton Harbor	110	64	46	6	4	2	8	3	5	15	9	6	10	9	1	8	4	4
Bessemer	129	65	64	6	4	2	9	6	3	8	5	3	13	5	8	6	2	4
Big Rapids	103	50	53	10	2	8	7	4	3	10	4	6	9	5	4	8	4	4
Cadillac	168	94	74	11	7	4	11	8	3	16	5	11	8	4	4	11	7	4
Charlotte	62	41	21	5	4	1	6	3	3	4	2	2	7	3	4	4	3	1
Cheboygan	230	129	101	12	7	5	16	8	8	10	6	4	15	7	8	22	15	7
Clare	36	17	19	1	----	1	5	3	2	1	----	1	4	3	1	2	2	----
Coldwater	77	36	41	6	3	3	9	5	4	8	4	4	5	2	3	4	1	3
Corunna	21	9	12	3	2	1	4	3	1	----	----	----	2	----	2	1	----	1
Detroit	7,120	3,724	3,396	427	237	190	549	296	253	625	333	292	624	320	304	581	292	289
Dowagiac	79	35	44	4	2	2	7	1	6	9	4	5	11	4	7	6	2	4
Eaton Rapids	33	20	13	2	1	1	3	2	1	3	2	1	2	1	1	5	5	----
Escanaba	307	159	148	22	12	10	27	15	12	28	15	13	18	11	7	20	9	11
Flint	181	83	98	8	6	2	19	9	10	15	5	10	26	10	16	12	6	6
Gladstone	76	45	31	7	6	1	8	2	6	3	2	1	6	2	4	7	1	6
Gladwin	30	22	8	3	2	1	4	3	1	3	3	----	2	1	1	2	2	----
Grand Haven	164	89	75	9	4	5	13	8	5	16	7	9	14	7	7	17	11	6
Grand Ledge	49	30	19	6	4	2	8	5	3	3	1	2	1	1	----	6	1	5
Grand Rapids	2,095	1,070	1,025	133	60	73	162	79	83	194	101	93	212	105	107	166	83	83
Greenville	64	35	29	2	----	2	4	2	2	4	2	2	4	2	2	2	----	2
Harrison	24	13	11	----	----	----	2	1	1	1	1	----	----	----	----	1	1	----
Hastings	51	25	26	1	1	----	8	5	3	6	----	6	3	2	1	5	2	3
Hillsdale	61	35	26	2	----	2	5	1	4	6	2	4	5	3	2	4	3	1
Holland	201	94	107	9	2	7	17	9	8	20	13	7	16	10	6	15	8	7
Hudson	41	15	26	2	----	2	1	----	1	7	2	5	7	4	3	2	2	----
Ionia	109	55	54	11	6	5	6	5	1	9	6	3	7	3	4	4	2	2
Iron Mountain	383	186	197	16	6	10	30	15	15	34	20	14	20	7	13	35	19	16
Ironwood	472	251	221	23	13	10	62	32	30	41	18	23	48	24	24	34	21	13
Ishpeming	548	257	291	43	26	17	54	23	31	38	20	18	65	37	28	46	17	29
Jackson	487	251	236	16	8	8	34	18	16	30	20	10	44	25	19	51	22	29
Kalamazoo	482	248	234	36	23	13	35	17	18	40	20	20	50	33	17	43	21	22
Lansing	344	180	164	30	15	15	26	12	14	25	12	13	28	16	12	40	23	17
Lapeer	50	23	27	3	----	3	8	4	2	7	5	2	4	3	1	4	3	1
Ludington	255	140	115	10	6	4	14	7	7	14	8	6	18	8	10	24	14	10
Manistee	509	262	247	28	8	20	53	33	20	37	21	16	46	22	24	44	22	22
Marine City	123	58	65	9	7	2	8	3	5	18	10	8	7	4	3	8	7	1
Marquette	289	160	129	21	13	8	15	10	5	20	14	6	21	11	10	22	11	11
Marshall	77	40	37	5	1	4	7	4	3	9	5	4	11	4	7	7	2	5

incorporated cities during the year, and each month of the year, ending June 1, 1894.

Months of birth.																							
1893.						1894.															Unknown.		
November.			December.			January.			February.			March.			April.			May.					
Totals.	Males.	Females.	Totals.	Males.	Females.	Totals.	Males.	Females.	Totals.	Males.	Females.	Totals.	Males.	Females.	Totals.	Males.	Females.	Totals.	Males.	Females.	Totals.	Males.	Females.
1748	915	833	1916	974	942	1929	995	934	2001	1067	934	2214	1139	1075	2141	1102	1039	1954	1008	946	13	10	3
19	10	9	4	3	1	15	7	8	12	7	5	22	9	13	15	5	10	17	9	8	----	----	----
13	7	6	10	5	5	5	1	4	3	1	2	8	6	2	12	3	9	3	1	2	----	----	----
24	17	7	34	18	16	31	15	16	46	24	22	53	26	27	49	25	24	34	21	13	2	2	----
15	8	7	16	8	8	24	15	9	15	12	3	24	16	8	16	11	5	16	8	8	----	----	----
5	4	1	9	6	3	5	2	3	4	4	----	5	4	1	8	5	3	8	4	4	----	----	----
22	9	13	27	10	17	23	14	9	28	17	11	34	13	21	31	17	14	33	19	14	----	----	----
55	26	29	71	34	37	73	38	35	83	45	38	98	51	47	68	36	32	63	36	27	----	----	----
4	3	1	8	6	2	10	5	5	4	2	2	6	5	1	7	4	3	7	4	3	2	2	----
11	5	6	9	6	3	10	8	2	5	2	3	13	5	8	5	3	2	9	5	4	1	1	----
15	9	6	12	5	7	14	4	10	11	5	6	19	13	6	11	5	6	5	2	3	----	----	----
8	3	5	13	7	6	7	4	3	6	3	3	9	6	3	7	5	2	9	3	6	----	----	----
7	4	3	18	10	8	24	12	12	12	9	3	11	7	4	16	7	9	23	14	9	----	----	----
7	6	1	3	2	1	3	1	2	3	2	1	4	3	1	11	9	2	5	3	2	----	----	----
13	7	6	18	6	12	23	9	14	24	18	6	21	13	8	33	21	12	23	12	11	----	----	----
5	1	4	2	----	2	6	3	3	3	2	1	1	----	1	2	1	1	4	2	2	----	----	----
8	5	3	9	5	4	4	2	2	4	1	3	6	2	4	5	4	1	8	2	6	1	----	1
2	----	2	3	1	2	1	----	1	1	1	----	1	1	----	2	1	1	1	----	1	----	----	----
566	284	282	620	332	288	622	322	300	641	351	290	697	367	330	631	312	319	535	277	258	2	1	1
8	6	2	9	6	3	5	2	3	4	----	4	8	3	5	6	4	2	2	1	1	----	----	----
3	2	1	1	----	1	3	1	2	2	----	2	5	4	1	----	----	----	4	2	2	----	----	----
19	11	8	23	9	14	22	8	14	31	19	12	42	17	25	33	18	15	22	15	7	----	----	----
14	6	8	12	9	3	8	4	4	14	4	10	17	5	12	21	11	10	15	8	7	----	----	----
6	4	2	4	3	1	2	2	----	6	5	1	8	5	3	9	3	6	10	10	----	----	----	----
1	1	----	2	2	----	4	2	2	2	2	----	6	3	3	1	1	----	----	----	----	----	----	----
12	8	4	16	8	8	14	6	8	8	2	6	12	8	4	16	9	7	17	11	6	----	----	----
1	1	----	5	3	2	5	4	1	5	3	2	4	3	1	4	3	1	1	1	----	----	----	----
161	90	71	158	84	74	171	86	85	176	94	82	183	82	101	210	120	90	169	86	83	----	----	----
7	2	5	2	1	1	9	4	5	9	6	3	7	7	----	7	4	3	7	5	2	----	----	----
2	2	----	1	----	1	2	----	2	1	----	1	4	1	3	10	7	3	----	----	----	----	----	----
7	3	4	5	2	3	2	1	1	4	3	1	1	----	1	7	5	2	2	1	1	----	----	----
2	2	----	3	1	2	1	1	----	3	1	2	13	9	4	9	4	5	8	8	----	----	----	----
21	9	12	19	5	14	14	6	8	15	10	5	12	2	10	23	10	13	20	10	10	----	----	----
4	1	3	5	1	4	3	----	3	2	1	1	3	2	1	1	----	1	4	2	2	----	----	----
10	6	4	9	5	4	3	1	2	12	4	8	10	4	6	11	3	8	17	10	7	----	----	----
29	11	18	34	16	18	28	14	14	39	21	18	35	19	16	42	19	23	41	19	22	----	----	----
30	17	13	37	16	21	41	22	19	43	23	20	30	12	18	38	23	15	44	29	15	1	1	----
37	13	24	45	22	23	40	21	19	49	19	30	48	21	27	32	13	19	50	24	26	1	1	----
32	20	12	40	21	19	49	26	23	36	16	20	60	29	31	49	20	29	46	26	20	----	----	----
42	22	20	33	16	17	40	20	20	55	21	34	38	20	18	35	20	15	35	15	20	----	----	----
28	15	13	30	14	16	19	12	7	22	10	12	27	14	13	36	20	16	33	17	16	----	----	----
2	----	2	5	2	3	4	1	3	2	----	2	5	----	5	2	1	1	5	4	2	----	----	----
28	21	7	15	5	10	24	12	12	29	20	9	19	11	8	31	14	17	29	14	15	----	----	----
36	18	18	38	13	25	33	20	13	41	19	22	46	25	21	58	34	24	49	27	22	----	----	----
5	1	4	13	6	7	10	3	7	13	4	9	14	6	8	8	4	4	10	3	7	----	----	----
21	10	11	31	12	19	29	16	13	22	13	9	27	16	11	33	20	13	27	14	13	----	----	----
4	4	----	4	2	2	6	3	3	8	5	3	7	5	2	3	1	2	6	4	2	----	----	----

TABLE II.—CONCLUDED.—*Births by sex*

Incorporated cities.	Totals.			Months of birth. 1893. June.			July.			August.			September.			October.		
	Totals.	Males.	Females.	Totals.	Males.	Females.	Totals.	Males.	Females.	Totals.	Males.	Females.	Totals.	Males.	Females.	Totals.	Males.	Females.
Mason	27	14	13	2	----	2	2	----	2	4	1	3	1	1	----	2	2	----
Menominee	561	287	274	51	28	23	48	24	24	39	17	22	36	20	16	25	12	13
Midland	67	31	36	4	----	4	4	2	2	5	5	----	7	3	4	5	2	3
Monroe	140	71	69	11	5	6	7	5	2	10	3	7	10	7	3	18	6	12
Mt. Clemens	133	75	58	5	4	1	14	8	6	10	5	5	19	13	6	13	4	9
Mt. Pleasant	85	44	41	6	1	5	9	5	4	4	3	1	5	2	3	4	2	2
Muskegon	559	258	301	37	13	24	48	19	29	49	25	24	38	15	23	36	14	22
Negaunee	261	122	139	20	5	15	20	10	10	20	11	9	13	5	8	23	10	13
Niles	86	47	39	6	4	2	7	4	3	7	4	3	5	3	2	8	4	4
North Muskegon	31	16	15	7	4	3	----	----	----	2	2	----	1	----	1	3	1	2
Norway	157	82	75	1	----	1	11	5	6	16	6	10	10	6	4	12	4	8
Owosso	178	98	80	10	6	4	11	6	5	20	12	8	10	6	4	14	11	3
Pontiac	132	80	52	9	8	1	19	11	8	11	8	3	11	7	4	13	6	7
Port Huron	436	225	211	23	12	11	39	19	20	39	22	17	44	21	23	36	14	22
Saginaw	1,117	580	537	72	42	30	108	66	42	97	50	47	91	47	44	84	43	41
Sault Ste. Marie	223	115	108	9	4	5	19	12	7	17	9	8	14	8	6	8	5	3
Stanton	22	5	17	1	----	1	4	1	3	1	1	----	2	1	1	1	----	1
St. Clair	71	36	35	4	2	2	8	6	2	6	3	3	3	2	1	7	3	4
St. Ignace	56	36	20	2	1	1	1	----	1	3	2	1	6	3	3	3	2	1
St. Joseph	104	52	52	5	3	2	7	4	3	7	4	3	10	7	3	8	5	3
St. Louis	37	15	22	3	1	2	2	----	2	6	2	4	----	----	----	4	2	2
West Bay City	415	238	177	26	16	10	33	23	10	45	20	25	36	20	16	32	17	15
Wyandotte	118	62	56	4	2	2	14	9	5	11	6	5	14	8	6	10	6	4
Ypsilanti	95	51	44	5	4	1	9	5	4	9	7	2	5	3	2	9	4	5

and by months in the incorporated cities.

Months of birth.																							
1893.						1894.															Unknown.		
November.			December.			January.			February.			March.			April.			May.					
Totals.	Males.	Females.	Totals.	Males.	Females.	Totals.	Males.	Females.	Totals.	Males.	Females.	Totals.	Males.	Females.	Totals.	Males.	Females.	Totals.	Males.	Females.	Totals.	Males.	Females.
--	---	---	4	3	1	1	---	1	1	---	1	2	2	---	8	5	3	---	---	---	---	---	---
33	20	13	45	29	16	59	30	29	69	31	38	60	33	27	44	22	22	52	21	31	---	---	---
3	2	1	8	3	5	3	1	2	4	2	2	9	4	5	9	4	5	6	3	3	---	---	---
16	7	9	11	8	3	10	7	3	13	4	9	12	7	5	13	8	5	9	4	5	---	---	---
10	6	4	11	8	3	7	4	3	10	6	4	10	7	3	11	5	6	13	5	8	---	---	---
14	7	7	3	2	1	3	2	1	6	6	---	11	5	6	11	5	6	9	4	5	---	---	---
42	21	21	47	21	26	55	26	29	51	21	30	57	33	24	51	28	23	47	21	26	1	1	---
23	12	11	23	10	13	18	9	9	26	15	11	36	21	15	14	3	11	25	11	14	---	---	---
7	2	5	8	4	4	11	5	6	9	5	4	8	5	3	5	2	3	5	5	---	---	---	---
2	1	1	1	---	1	2	---	2	3	2	1	2	---	2	3	2	1	5	4	1	---	---	---
13	8	5	19	14	5	16	8	8	14	7	7	13	6	7	20	10	10	12	8	4	---	---	---
11	6	5	13	6	7	16	8	8	10	5	5	24	9	15	20	11	9	19	12	7	---	---	---
6	2	4	9	4	5	10	10	---	5	3	2	12	8	4	12	8	4	15	5	10	---	---	---
41	28	13	39	20	19	35	17	18	34	20	14	36	19	17	38	18	20	32	15	17	---	---	---
67	34	33	86	46	40	101	54	47	96	53	43	108	50	58	106	49	57	101	46	55	---	---	---
16	10	6	19	11	8	24	16	8	14	7	7	22	9	13	33	17	16	27	6	21	1	1	---
2	---	2	2	1	1	---	---	---	2	---	2	3	1	2	2	---	2	2	---	2	---	---	---
8	3	5	8	6	2	6	2	4	1	---	1	4	2	2	7	5	2	9	2	7	---	---	---
4	3	1	9	4	5	5	4	1	8	4	4	6	5	1	4	3	1	5	5	---	---	---	---
9	1	8	10	3	7	8	4	4	8	3	5	12	7	5	10	5	5	9	6	3	1	---	1
1	---	1	3	2	1	5	2	3	4	2	2	3	1	2	4	3	1	2	---	2	---	---	---
35	18	17	36	17	19	32	20	12	31	22	9	31	22	9	31	14	17	47	29	18	---	---	---
5	4	1	8	1	7	6	3	3	11	10	1	3	---	3	19	10	9	13	3	10	---	---	---
9	6	3	9	3	6	5	3	2	13	8	5	7	3	4	2	---	2	13	5	8	---	---	---

TABLE III.—*By sex, color and parent-nativity, the number of children returned*

Line number.	State and counties.	Totals.			Color.									Nativity of parents.		
					White.			Colored.*			Indian (including 12 white and Indian).			Native.		
		Totals.	Males.	Females.	Totals.	Males.	Females.	Totals.	Males.	Females.	Totals.	Males.	Females.	Totals.	Males.	Females.
1	State	59,889	31,041	28,848	59,572	30,898	28,674	154	79	75	163	64	99	26,342	13,664	12,678
2	Alcona	189	98	91	188	98	90	----	----	----	1	----	1	35	24	11
3	Alger	37	19	18	36	19	17	----	----	----	1	----	1	12	4	8
4	Allegan	870	445	425	861	439	422	9	6	3	----	----	----	636	329	307
5	Alpena	560	294	266	560	294	266	----	----	----	----	----	----	72	40	32
6	Antrim	357	184	173	351	183	168	1	1	----	5	----	5	182	97	85
7	Arenac	223	121	102	217	119	98	----	----	----	6	2	4	56	28	28
8	Baraga	149	75	74	130	69	61	----	----	----	19	6	13	36	18	18
9	Barry	465	230	235	464	229	235	1	1	----	----	----	----	395	201	194
10	Bay	1,825	979	846	1,819	979	840	5	----	5	1	----	1	460	248	212
11	Benzie	203	106	97	200	105	95	3	1	2	----	----	----	123	62	61
12	Berrien	1,074	565	509	1,065	562	503	8	3	5	1	----	1	723	388	335
13	Branch	493	254	239	491	252	239	2	2	----	----	----	----	429	219	210
14	Calhoun	905	430	475	889	421	468	13	6	7	3	3	----	694	333	361
15	Cass	431	213	218	399	191	208	31	21	10	1	1	----	376	191	185
16	Charlevoix	310	161	149	299	157	142	2	1	1	9	3	6	160	83	77
17	Cheboygan	450	246	204	440	240	200	----	----	----	10	6	4	120	76	44
18	Chippewa	479	239	240	468	234	234	1	----	1	10	5	5	67	32	35
19	Clare	251	133	118	250	133	117	1	----	1	----	----	----	126	67	59
20	Clinton	529	278	251	529	278	251	----	----	----	----	----	----	428	221	207
21	Crawford	76	41	35	76	41	35	----	----	----	----	----	----	32	16	16
22	Delta	692	369	323	685	365	320	2	1	1	5	3	2	137	74	63
23	Dickinson	697	355	342	694	354	340	----	----	----	3	1	2	68	36	32
24	Eaton	631	349	282	631	349	282	----	----	----	----	----	----	578	323	255
25	Emmet	285	144	141	258	133	125	----	----	----	27	11	16	172	83	89
26	Genesee	887	442	445	886	441	445	1	1	----	----	----	----	626	317	309
27	Gladwin	155	91	64	155	91	64	----	----	----	----	----	----	59	35	24
28	Gogebic	707	379	328	706	379	327	----	----	----	1	----	1	64	36	28
29	Grand Traverse	450	252	198	449	252	197	1	----	1	----	----	----	290	151	139
30	Gratiot	658	303	355	657	302	355	1	1	----	----	----	----	518	235	283
31	Hillsdale	525	277	248	525	277	248	----	----	----	----	----	----	487	255	232
32	Houghton	1,806	907	899	1,806	907	899	----	----	----	----	----	----	228	112	116
33	Huron	1,062	524	538	1,062	524	538	----	----	----	----	----	----	198	102	96
34	Ingham	830	429	401	823	425	398	7	4	3	----	----	----	574	301	273
35	Ionia	701	364	337	701	364	337	----	----	----	----	----	----	551	289	262
36	Iosco	414	227	187	413	226	187	----	----	----	1	1	----	80	39	41
37	Iron	215	109	106	215	109	106	----	----	----	----	----	----	32	16	16
38	Isabella	642	354	288	639	352	287	----	----	----	3	2	1	368	201	167
39	Jackson	965	500	465	963	499	464	2	1	1	----	----	----	667	347	320
40	Kalamazoo	938	476	462	932	475	457	6	1	5	----	----	----	573	297	276
41	Kalkaska	146	78	68	146	78	68	----	----	----	----	----	----	100	55	45
42	Kent	3,111	1,606	1,505	3,102	1,603	1,499	9	3	6	----	----	----	1,302	690	612
43	Keweenaw	91	45	46	91	45	46	----	----	----	----	----	----	15	8	7
44	Lake	135	72	63	135	72	63	----	----	----	----	----	----	73	41	32
45	Lapeer	665	351	314	665	351	314	----	----	----	----	----	----	320	177	143
46	Leelanau	272	135	137	256	132	124	1	----	1	15	3	12	124	57	67

* Includes all persons of negro descent.

as having been born in the State and counties during the year ending June 1, 1894.

Nativity of parents.																								
Foreign.			Foreign-born father native mother.			Foreign-born mother native father.			Mother unknown, father.						Father unknown, mother.						Both unknown.			Line number.
									Native.			Foreign-born.			Native.			Foreign-born.						
Totals.	Males.	Females.	Totals.	Males.	Females.	Totals.	Males.	Females.	Totals.	Males.	Females.	Totals.	Males.	Females.	Totals.	Males.	Females.	Totals.	Males.	Females.	Totals.	Males.	Females.	
21,083	10,905	10,178	7,509	3,892	3,617	4,542	2,375	2,167	23	8	15	6	4	2	122	59	63	39	17	22	223	117	106	1
95	46	49	29	15	14	30	13	17																2
18	11	7	5	3	2	2	1	1																3
89	38	51	96	49	47	45	27	18							4	2	2							4
373	190	183	75	38	37	39	25	14							1	1								5
97	45	52	40	17	23	34	22	12							2	1	1	2	2					6
96	51	45	42	26	16	29	16	13																7
91	44	47	14	9	5	8	4	4																8
30	14	16	24	11	13	13	4	[illegible]							3		3							9
882	461	421	289	156	133	190	110	80				1	1		1	1		2	2					10
41	23	18	25	11	14	12	9	3	1	1					1		1							11
188	88	100	101	50	51	62	39	23																12
28	16	12	23	10	13	13	9	4																13
90	43	47	71	31	40	48	22	26							1	1		1		1				14
12	4	8	23	12	11	17	5	12							2	1	1	1		1				15
67	34	[illegible]	48	28	20	33	15	18							1	1		1		1				16
213	109	104	76	41	35	41	20	21																17
315	160	155	49	28	21	46	19	27				1		1				1		1				18
62	33	29	43	24	19	18	8	10							2	1	1							19
34	18	16	48	32	16	17	7	10	1		1				1		1							20
23	16	7	11	4	7	9	4	5										1	1					21
390	201	189	112	69	43	50	23	27							2	1	1				1	1		22
545	274	271	67	37	30	17	8	9																23
8	2	6	21	10	11	21	13	8	1		1				2	1	1							24
59	34	25	23	14	9	29	13	16	1		1				1		1							25
81	35	46	97	50	47	79	38	41	1		1				1		1	1	1		1	1		26
48	28	20	29	17	12	19	11	8																27
556	297	259	59	33	26	28	13	15																28
71	47	24	50	31	19	37	22	15				1	1		1		1							29
42	20	22	60	32	28	37	15	22							1	1								30
11	6	5	11	6	5	15	10	5							1		1							31
1,244	622	622	260	125	135	74	48	26																32
514	241	273	225	116	109	123	64	59	1	1					1		1							33
114	65	49	70	32	38	70	30	40							2	1	1							34
49	23	26	69	38	31	31	14	17							1		1							35
214	121	93	72	44	28	46	22	24							1		1	1	1					36
136	71	65	36	16	20	11	6	5																37
123	72	51	85	48	37	64	33	31										2		2				38
145	78	67	90	44	46	61	29	32													2	2		39
232	122	110	72	37	35	57	20	37	1		1				3		3							40
12	6	6	18	8	10	16	9	7																41
1,225	622	603	334	172	162	241	119	122							6	2	4	1		1	2	1	1	42
56	29	27	15	4	11	5	4	1																43
42	17	25	8	4	4	12	10	2																44
128	64	64	123	59	64	89	49	40	1		1				3	2	1				1		1	45
85	48	37	46	20	26	17	10	7																46

TABLE III.—CONCLUDED.—*By sex, color and parent-nativity, the number*

Line number.	Counties.	Totals.			Color.									Nativity of parents.		
					White.			Colored.*			Indian (including 12 white and Indian).			Native.		
		Totals.	Males.	Females.	Totals.	Males.	Females.	Totals.	Males.	Females.	Totals.	Males.	Females.	Totals.	Males.	Females.
47	Lenawee	955	467	488	948	462	486	7	5	2	----	----	----	743	363	380
48	Livingston	429	216	213	429	216	213	----	----	----	----	----	----	326	161	165
49	Luce	102	58	44	102	58	44	----	----	----	----	----	----	13	7	6
50	Mackinac	255	137	118	244	133	111	----	----	----	11	4	7	87	45	42
51	Macomb	792	444	348	791	444	347	1	----	1	----	----	----	438	247	191
52	Manistee	987	505	482	987	505	482	----	----	----	----	----	----	189	100	89
53	Manitou	27	17	10	26	16	10	----	----	----	1	1	----	8	6	2
54	Marquette	1,494	742	752	1,492	741	751	----	----	----	2	1	1	174	87	87
55	Mason	583	329	254	578	327	251	----	----	----	5	2	3	209	127	82
56	Mecosta	543	279	264	537	276	261	6	3	3	----	----	----	316	167	149
57	Menominee	992	512	480	990	511	479	----	----	----	2	1	1	187	96	91
58	Midland	404	208	196	404	208	196	----	----	----	----	----	----	190	102	88
59	Missaukee	223	121	102	222	121	101	----	----	----	1	----	1	79	36	43
60	Monroe	881	471	410	881	471	410	----	----	----	----	----	----	686	361	325
61	Montcalm	831	421	410	831	421	410	----	----	----	----	----	----	531	274	257
62	Montmorency	68	36	32	68	36	32	----	----	----	----	----	----	18	11	7
63	Muskegon	1,024	495	529	1,023	494	529	1	1	----	----	----	----	315	145	170
64	Newaygo	546	279	267	546	279	267	----	----	----	----	----	----	333	164	169
65	Oakland	830	456	374	826	454	372	4	2	2	----	----	----	560	307	253
66	Oceana	411	216	195	400	211	189	1	1	----	10	4	6	272	148	124
67	Ogemaw	192	93	99	192	93	99	----	----	----	----	----	----	76	38	38
68	Ontonagon	247	138	109	247	138	109	----	----	----	----	----	----	75	41	34
69	Osceola	450	224	226	450	224	226	----	----	----	----	----	----	239	109	130
70	Oscoda	64	37	27	64	37	27	----	----	----	----	----	----	27	17	10
71	Otsego	142	71	71	142	71	71	----	----	----	----	----	----	50	24	26
72	Ottawa	1,131	564	567	1,131	564	567	----	----	----	----	----	----	459	228	231
73	Presque Isle	223	116	107	222	115	107	1	1	----	----	----	----	27	14	13
74	Roscommon	44	24	20	44	24	20	----	----	----	----	----	----	19	10	9
75	Saginaw	2,144	1,104	1,040	2,137	1,100	1,037	----	----	----	7	4	3	843	427	416
76	Sanilac	1,006	534	472	1,006	534	472	----	----	----	----	----	----	208	106	102
77	Schoolcraft	274	140	134	274	140	134	----	----	----	----	----	----	67	35	32
78	Shiawassee	647	324	323	647	324	323	----	----	----	----	----	----	461	228	233
79	St. Clair	1,405	709	696	1,404	709	695	----	----	----	1	----	1	522	259	263
80	St. Joseph	449	233	216	448	232	216	1	1	----	----	----	----	364	194	170
81	Tuscola	873	465	408	873	465	408	----	----	----	----	----	----	433	242	191
82	Van Buren	675	362	313	675	362	313	----	----	----	----	----	----	573	305	268
83	Washtenaw	862	482	380	851	477	374	11	5	6	----	----	----	507	278	229
84	Wayne	8,675	4,510	4,165	8,660	4,504	4,156	14	6	8	1	----	1	2,113	1,065	1,048
85	Wexford	453	253	200	453	253	200	----	----	----	----	----	----	239	136	103

of children returned as having been born in the State and counties.

Nativity of parents.																								Line number.
Foreign.			Foreign-born father native mother.			Foreign-born mother native father.			Mother unknown, father.						Father unknown, mother.						Both unknown.			
									Native.			Foreign-born.			Native.			Foreign-born.						
Totals.	Males.	Females.	Totals.	Males.	Females.	Totals.	Males.	Females.	Totals.	Males.	Females.	Totals.	Males.	Females.	Totals.	Males.	Females.	Totals.	Males.	Females.	Totals.	Males.	Females.	
90	46	44	72	35	37	48	21	27							2	2								47
45	17	28	41	27	14	16	11	5							1		1							48
70	35	35	6	5	1	13	11	2																49
97	53	44	40	20	20	31	19	12																50
165	93	72	126	63	63	63	41	22																51
624	315	309	114	61	53	55	28	27							3		3	2	1	1				52
8	4	4	8	6	2	3	1	2																53
1,040	521	519	209	100	109	70	33	37							1	1								54
258	137	121	75	44	31	36	19	17	2	1	1				1		1				2	1	1	55
111	54	57	63	33	30	49	23	26	2	1	1				1	1		1		1				56
569	297	272	173	87	86	62	31	31							1	1								57
117	59	58	62	29	33	34	18	16										1		1				58
90	43	47	41	31	10	13	11	2																59
72	42	30	84	48	36	38	20	18							1		1							60
155	85	70	91	36	55	47	23	24	1		1	1	1		5	2	3							61
27	12	15	17	9	8	5	3	2													1	1		62
513	250	263	118	55	63	75	45	30							2		2				1		1	63
113	60	53	65	41	24	33	14	19							1		1	1		1				64
99	54	45	91	48	43	78	46	32	1		1				1	1								65
70	37	33	41	21	20	28	10	18																66
63	28	35	31	14	17	19	12	7	1		1				2	1	1							67
100	58	42	51	29	22	20	9	11										1	1					68
111	60	51	66	35	31	32	19	13							2	1	1							69
13	7	6	15	6	9	9	7	2																70
68	38	30	11	5	6	10	3	7	1		1							1	1		1		1	71
382	207	175	185	82	103	102	45	57							2	2					1		1	72
142	76	66	41	20	21	13	6	7																73
14	9	5	8	3	5	3	2	1																74
719	384	335	362	174	188	189	103	86	1	1					7	3	4	1	1		22	11	11	75
439	235	204	221	113	108	130	77	53							5	3	2	3		3				76
138	63	75	41	24	17	25	16	9							1	1		2	1	1				77
76	37	39	68	35	33	38	23	15							2	1	1	2		2				78
417	215	202	270	139	131	192	95	97				1		1	1	1		1		1	1		1	79
35	15	20	32	17	15	15	5	10	1		1				2	2								80
191	96	95	141	71	70	107	56	51							1		1							81
32	16	16	43	24	19	26	16	10							1	1								82
174	109	65	110	59	51	65	32	33	1		1				4	3	1				1	1		83
4,530	2,375	2,155	1,046	560	486	763	391	372	3	2	1	1	1		25	13	12	9	5	4	185	98	87	84
132	74	58	46	22	24	32	18	14	1	1					2	2					1		1	85

TABLE IV.—*By sex, color and parent-nativity, the number of children returned as*

Line number.	Incorporated cities.	Totals.			Race and color.									Native.		
					White.			Colored.			Indian.					
		Totals.	Males.	Females.	Totals.	Males.	Females.	Totals.	Males.	Females.	Totals.	Males.	Females.	Totals.	Males.	Females.
1	All cities	22,874	11,877	10,997	22,787	11,838	10,949	76	33	43	11	6	5	6,768	3,507	3,261
2	Adrian	171	92	79	169	91	78	2	1	1	----	----	----	124	68	56
3	Albion	95	47	48	95	47	48	----	----	----	----	----	----	58	25	33
4	Alpena	402	213	189	402	213	189	----	----	----	----	----	----	55	30	25
5	Ann Arbor	209	129	80	208	128	80	1	1	----	----	----	----	105	63	42
6	Au Sable	67	42	25	67	42	25	----	----	----	----	----	----	17	8	9
7	Battle Creek	306	150	156	296	146	150	10	4	6	----	----	----	225	113	112
8	Bay City	799	412	387	794	412	382	5	----	5	----	----	----	174	91	83
9	Belding	74	42	32	74	42	32	----	----	----	----	----	----	63	37	26
10	Benton Harbor	110	64	46	107	63	44	3	1	2	----	----	----	88	51	37
11	Bessemer	129	65	64	128	65	63	----	----	----	1	----	1	8	4	4
12	Big Rapids	103	50	53	103	50	53	----	----	----	----	----	----	46	23	23
13	Cadillac	168	94	74	168	94	74	----	----	----	----	----	----	45	24	21
14	Charlotte	62	41	21	62	41	21	----	----	----	----	----	----	57	38	19
15	Cheboygan	230	129	101	223	124	99	----	----	----	7	5	2	46	28	18
16	Clare	36	17	19	36	17	19	----	----	----	----	----	----	19	8	11
17	Coldwater	77	36	41	77	36	41	----	----	----	----	----	----	67	31	36
18	Corunna	21	9	12	21	9	12	----	----	----	----	----	----	14	6	8
19	Detroit	7,120	3,724	3,396	7,107	3,718	3,389	12	6	6	1	----	1	1,458	738	720
20	Dowagiac	79	35	44	74	32	42	5	3	2	----	----	----	61	31	30
21	Eaton Rapids	33	20	13	33	20	13	----	----	----	----	----	----	30	19	11
22	Escanaba	307	159	148	305	158	147	2	1	1	----	----	----	57	28	29
23	Flint	181	83	98	180	82	98	1	1	----	----	----	----	96	42	54
24	Gladstone	76	45	31	76	45	31	----	----	----	----	----	----	17	13	4
25	Gladwin	30	22	8	30	22	8	----	----	----	----	----	----	15	12	3
26	Grand Haven	164	89	75	164	89	75	----	----	----	----	----	----	44	30	14
27	Grand Ledge	49	30	19	49	30	19	----	----	----	----	----	----	44	27	17
28	Grand Rapids	2,095	1,070	1,025	2,086	1,067	1,019	9	3	6	----	----	----	669	347	322
29	Greenville	64	35	29	64	35	29	----	----	----	----	----	----	44	27	17
30	Harrison	24	13	11	24	13	11	----	----	----	----	----	----	14	7	7
31	Hastings	51	25	26	51	25	26	----	----	----	----	----	----	40	20	20
32	Hillsdale	61	35	26	61	35	26	----	----	----	----	----	----	49	27	22
33	Holland	201	94	107	201	94	107	----	----	----	----	----	----	70	30	40
34	Hudson	41	15	26	40	14	26	1	1	----	----	----	----	41	15	26
35	Ionia	109	55	54	109	55	54	----	----	----	----	----	----	61	30	31
36	Iron Mountain	383	186	197	383	186	197	----	----	----	----	----	----	37	17	20
37	Ironwood	472	251	221	472	251	221	----	----	----	----	----	----	37	22	15
38	Ishpeming	548	257	291	548	257	291	----	----	----	----	----	----	40	20	20
39	Jackson	487	251	236	485	250	235	2	1	1	----	----	----	290	155	135
40	Kalamazoo	482	248	234	477	247	230	5	1	4	----	----	----	219	108	111
41	Lansing	344	180	164	338	177	161	6	3	3	----	----	----	189	96	93
42	Lapeer	50	23	27	50	23	27	----	----	----	----	----	----	30	15	15
43	Ludington	255	140	115	255	140	115	----	----	----	----	----	----	58	36	22
44	Manistee	509	262	247	509	262	247	----	----	----	----	----	----	62	34	28
45	Marine City	123	58	65	123	58	65	----	----	----	----	----	----	59	31	28
46	Marquette	289	160	129	288	159	129	----	----	----	1	1	----	50	31	19

having been born in the incorporated cities during the year ending June 1, 1894.

Foreign.			Nativity of parents.																					
			Foreign father, native mother.			Foreign mother, native father.			Mother unknown, father.						Father unknown, mother.						Both unknown.			
									Native.			Foreign.			Native.			Foreign.						
Totals.	Males.	Females.	Totals.	Males.	Females.	Totals.	Males.	Females.	Totals.	Males.	Females.	Totals.	Males.	Females.	Totals.	Males.	Females.	Totals.	Males.	Females.	Totals.	Males.	Females.	Line number.
11,045	5,754	5,291	2,915	1,507	1,408	1,859	963	896	6	2	4	4	2	2	42	20	22	127	64	63	108	58	50	1
22	11	11	19	11	8	6	2	4																2
23	14	11	8	5	3	3	3														1		1	3
277	146	131	42	20	22	28	17	11																4
54	40	14	29	14	15	21	12	9																5
27	17	10	15	12	3	7	4	3										1	1					6
29	14	15	30	13	17	22	10	12																7
429	216	213	125	68	57	69	35	34				1	1					1	1					8
2	1	1	4	3	1	5	1	4																9
10	6	4	4	3	1	8	4	4																10
99	47	52	17	10	7	5	4	1																11
33	16	17	9	4	5	13	7	6	1		1							1		1				12
86	50	36	20	10	10	16	9	7										1	1					13
			2	1	1	3	2	1																14
127	69	58	37	20	17	20	12	8																15
9	6	3	3	1	2	5	2	3																16
3	2	1	3	1	2	4	2	2																17
2	1	1	1		1	3	2	1										1		1				18
3,953	2,081	1,872	872	474	398	622	315	307				1	1		21	12	9	114	59	55	79	44	35	19
6	1	5	5	1	4	5	1	4							1	1		1		1				20
			1		1	2	1	1																21
176	89	87	49	30	19	25	12	13																22
28	11	17	29	16	13	26	13	13	1		1										1	1		23
45	21	24	11	9	2	3	2	1																24
4	3	1	4	2	2	7	5	2																25
72	38	34	33	16	17	14	5	9													1		1	26
			2	1	1	3	2	1																27
1,022	513	509	221	120	101	175	87	88							5	2	3	1		1	2	1	1	28
8	4	4	6	1	5	5	3	2							1		1							29
5	3	2	2	2		2	1	1							1		1							30
4	3	1	2	1	1	4	1	3							1		1							31
7	4	3	2	1	1	3	3																	32
74	35	39	41	20	21	16	9	7																33
																								34
19	7	12	25	15	10	4	3	1																35
302	145	157	38	21	17	6	3	3																36
385	205	180	34	17	17	16	7	9																37
416	200	216	72	31	41	20	6	14																38
112	58	54	52	22	30	33	16	17																39
177	97	80	50	27	23	35	16	19	1		1													40
85	46	39	35	17	18	35	21	14																41
7	4	3	10	3	7	2	1	1	1		1													42
149	78	71	32	17	15	14	8	6													2	1	1	43
365	186	179	55	27	28	26	15	11							1		1							44
16	7	9	25	12	13	23	8	15																45
164	88	76	51	28	23	23	12	11							1	1								46

TABLE IV.—CONCLUDED.—*By sex, color and parent nativity, the number of*

Line number.	Incorporated cities.	Totals.			Race and color. White.			Race and color. Colored.			Race and color. Indian.			Native.		
		Totals.	Males.	Females.	Totals.	Males.	Females.	Totals.	Males.	Females.	Totals.	Males.	Females.	Totals.	Males.	Females.
47	Marshall	77	40	37	77	40	37	----	----	----	----	----	----	53	28	25
48	Mason	27	14	13	27	14	13	----	----	----	----	----	----	23	11	12
49	Menominee	561	287	274	561	287	274	----	----	----	----	----	----	103	61	42
50	Midland	67	31	36	67	31	36	----	----	----	----	----	----	38	15	23
51	Monroe	140	71	69	140	71	69	----	----	----	----	----	----	101	48	53
52	Mt. Clemens	133	75	58	133	75	58	----	----	----	----	----	----	75	42	33
53	Mt. Pleasant	85	44	41	85	44	41	----	----	----	----	----	----	37	20	17
54	Muskegon	559	258	301	559	258	301	----	----	----	----	----	----	124	50	74
55	Negaunee	261	122	139	261	122	139	----	----	----	----	----	----	32	10	22
56	Niles	86	47	39	83	45	38	3	2	1	----	----	----	54	30	24
57	North Muskegon	31	16	15	31	16	15	----	----	----	----	----	----	13	5	8
58	Norway	157	82	75	157	82	75	----	----	----	----	----	----	4	1	3
59	Owosso	178	98	80	178	98	80	----	----	----	----	----	----	104	57	47
60	Pontiac	132	80	52	130	79	51	2	1	1	----	----	----	77	45	32
61	Port Huron	436	225	211	436	225	211	----	----	----	----	----	----	93	49	44
62	Saginaw	1,117	580	537	1,117	580	537	----	----	----	----	----	----	354	179	175
63	Sault Ste. Marie	223	115	108	223	115	108	----	----	----	----	----	----	37	17	20
64	Stanton	22	5	17	22	5	17	----	----	----	----	----	----	15	4	11
65	St. Clair	71	36	35	70	36	34	----	----	----	1	----	1	27	13	14
66	St. Ignace	56	36	20	56	36	20	----	----	----	----	----	----	15	9	6
67	St. Joseph	104	52	52	103	52	51	1	----	1	----	----	----	44	22	22
68	St. Louis	37	15	22	37	15	22	----	----	----	----	----	----	29	11	18
69	West Bay City	415	238	177	415	238	177	----	----	----	----	----	----	104	60	44
70	Wyandotte	118	62	56	118	62	56	----	----	----	----	----	----	62	30	32
71	Ypsilanti	95	51	44	89	48	41	6	3	3	----	----	----	58	34	24

children returned as having been born in the incorporated cities.

Foreign.			Nativity of parents.																			
			Foreign father, native mother.			Foreign mother, native father.			Mother unknown, father.						Father unknown, mother.						Both unknown.			
									Native.			Foreign.			Native.			Foreign.						
Totals.	Males.	Females.	Totals.	Males.	Females.	Totals.	Males.	Females.	Totals.	Males.	Females.	Totals.	Males.	Females.	Totals.	Males.	Females.	Totals.	Males.	Females.	Totals.	Males.	Females.	Line number.
7	4	3	9	4	5	8	4	4																47
2	2		1	1		1		1																48
329	166	163	96	46	50	32	13	19							1	1								49
12	6	6	12	6	6	5	4	1																50
21	15	6	11	7	4	6	1	5							1		1							51
26	15	11	17	9	8	15	9	6																52
21	10	11	17	8	9	8	6	2										2		2				53
327	157	170	64	25	39	42	26	16							2		2							54
183	90	93	35	16	19	11	6	5																55
14	6	8	13	6	7	5	5																	56
12	7	5	5	4	1	1		1																57
138	76	62	9	2	7	6	3	3																58
37	19	18	24	14	10	13	8	5																59
18	13	5	20	10	10	16	11	5	1	1														60
196	107	89	83	39	44	62	30	32				1		1				1		1				61
429	238	191	200	90	110	107	60	47							4	1	3	1	1		22	11	11	62
141	77	64	24	13	11	19	8	11				1		1				1		1				63
			5	1	4	2		2																64
20	11	9	14	8	6	10	4	6																65
14	10	4	15	9	6	12	8	4																66
41	17	24	12	8	4	7	5	2																67
			7	4	3	1		1																68
182	102	80	68	36	32	60	39	21										1	1					69
27	15	12	17	9	8	11	7	4	1	1														70
13	8	5	10	5	5	12	2	10							2	2								71

TABLE V.—*By parent-nativity and grandparent-nativity, the number of births in the State and counties during the year ending June 1, 1894.**

State and counties.	Both parents native.								Both parents foreign-born.	Foreign-born father and native mother.			Foreign-born mother and native father.		
	Both parents having		Father having			Mother having				Mother having			Father having		
			Foreign-born parents.		One foreign-born parent.	Foreign-born parents.		One foreign-born parent.		Native parents.	One foreign-born parent.		Native parents.	One foreign-born parent.	
	Native parents.	Foreign-born parents.	Mother having native parents.	Mother having one foreign-born parent.	Mother having native parents.	Father having native parents.	Father having one foreign-born parent.	Father having native parents.	Both having foreign-born parents.	Father having foreign-born parents.	Father having foreign-born parents.	Both having foreign-born parents.	Mother having foreign-born parents.	Mother having foreign-born parents.	Both having foreign-born parents.
State	10,880	3,826	1,928	758	1,409	1,746	517	1,608	20,080	1,902	733	3994	1,502	361	1984
Alcona	9	5	2	3	1	3	2	1	91	4	4	16	11	3	14
Alger	3	------	1	3	------	------	1	------	19	1	1	3	------	------	1
Allegan	321	96	40	21	44	25	8	27	83	39	11	42	16	2	19
Alpena	16	12	6	6	1	7	2	3	344	11	12	49	12	3	17
Antrim	90	8	11	5	10	7	8	11	56	19	2	15	15	4	5
Arenac	23	4	2	----	3	8	----	3	85	22	2	15	13	2	7
Baraga	12	7	3	1	3	3	----	3	93	8	3	5	------	------	5
Barry	211	13	22	4	27	21	5	33	25	11	5	7	9	------	2
Bay	119	119	48	28	23	32	16	19	839	66	39	167	61	24	76
Benzie	64	3	6	2	1	9	1	8	41	10	2	8	8	1	----
Berrien	365	59	42	17	29	40	12	38	195	29	11	44	33	2	31
Branch	262	13	14	9	27	13	4	20	23	6	------	13	6	------	3
Calhoun	351	38	62	12	34	46	7	46	90	30	6	34	16	5	17
Cass	229	4	17	----	20	14	----	25	12	11	4	5	11	1	3
Charlevoix	84	8	10	2	2	13	4	12	61	31	3	10	19	2	8
Cheboygan	41	24	7	7	6	8	4	7	201	18	13	32	14	4	16
Chippewa	16	6	9	3	3	5	2	1	295	16	4	21	14	6	23
Clare	66	6	7	1	6	9	1	10	56	21	2	10	13	1	4
Clinton	213	65	28	12	23	17	4	24	33	15	2	21	10	------	5
Crawford	10	4	3	2	1	2	2	2	22	2	4	3	2	1	2
Delta	28	36	15	9	5	14	5	4	385	24	14	68	12	3	24
Dickinson	14	31	6	3	2	2	4	2	523	10	3	56	4	------	11
Eaton	357	5	27	1	39	21	3	36	7	12	1	6	19	1	2
Emmet	97	4	10	1	12	12	1	16	51	12	4	6	14	2	5
Genesee	311	35	40	13	46	47	10	57	74	47	10	31	32	8	23
Gladwin	30	4	6	1	2	3	1	2	37	12	3	8	11	2	2
Gogebic	10	29	5	2	------	5	2	2	546	6	4	45	1	1	21
Grand Traverse	123	26	17	9	14	25	3	22	66	19	5	22	19	2	8
Gratiot	266	17	29	5	36	35	5	36	39	28	2	15	17	2	7
Hillsdale	317	12	25	2	33	21	3	21	10	7	------	4	12	------	2
Houghton	16	146	5	17	1	14	8	3	1,229	15	9	226	10	------	67
Huron	20	107	10	12	4	13	5	6	465	24	17	152	19	12	71
Ingham	288	23	45	9	39	33	7	40	107	32	8	22	34	4	16
Ionia	264	29	40	3	51	21	5	40	42	29	5	24	19	5	5
Iosco	23	19	9	4	5	5	2	6	200	20	8	34	13	4	20
Iron	9	16	3	----	------	5	----	1	130	6	4	21	2	------	5
Isabella	193	18	26	7	28	13	3	23	106	42	10	19	27	5	22
Jackson	335	47	49	10	33	61	8	44	137	42	9	32	26	9	21
Kalamazoo	279	50	68	5	29	31	8	36	219	28	3	31	15	2	21

TABLE V.—CONCLUDED.—*Births by parent-nativity and grandparent-nativity.*

Counties.	Both parents native.								Both parents foreign-born.	Foreign-born father and native mother.			Foreign-born mother and native father.		
	Both parents having		Father having			Mother having				Mother having			Father having		
			Foreign-born parents.		One foreign-born parent.	Foreign-born parents.		One foreign-born parent.		Native parents.	One foreign-born parent.		Native parents.	One foreign-born parent.	
	Native parents.	Foreign-born parents.	Mother having native parents.	Mother having one foreign-born parent.	Mother having native parents.	Father having native parents.	Father having one foreign-born parent.	Father having native parents.	Both having foreign-born parents.	Father having foreign-born parents.	Father having foreign-born parents.	Both having foreign-born parents.	Mother having foreign-born parents	Mother having foreign-born parents.	Both having foreign-born parents.
Kalkaska	51	2	5	1	3	2	1	6	10	8	4	5	10	1	[illegible]
Kent	508	213	118	36	73	76	23	92	1,189	93	23	167	88	13	102
Keweenaw		11		1		1	1		56	2	1	11			5
Lake	39	6		1	[illegible]	6	3	2	40	6		2	7	1	3
Lapeer	115	30	25	13	28	21	7	35	110	41	14	52	26	9	32
Leelanau	49	24	[illegible]	6	5	11	4	5	86	11	4	24	6	1	[illegible]
Lenawee	373	59	51	8	43	54	11	36	87	29	9	32	15	4	18
Livingston	144	32	28	8	24	25	5	22	42	19	3	13	7	1	7
Luce	2	4	1			1		4	63	1		4	3	[illegible]	4
Mackinac	39	11	2	7	12	2	2	2	95	14	6	11	12	2	13
Macomb	129	143	30	13	25	28	12	33	162	17	12	83	23	[illegible]	29
Manistee	59	25	13	8	11	15	5	10	602	31	8	59	12	11	24
Manitou	2	[illegible]		1					7			4	1		2
Marquette	26	79	10	6	7	19	9	4	1,009	14	20	151	8	5	48
Mason	85	11	19	5	9	21	3	18	246	22	[illegible]	31	15	2	13
Mecosta	136	16	26	5	13	22	3	27	97	27	8	18	24	2	13
Menominee	25	73	16	11	7	18	11	6	549	21	12	128	8	10	38
Midland	84	8	18	1	4	15	1	15	102	18	7	23	18	1	10
Missaukee	37	6	2	1	1	9	1	4	84	21	2	14	4	1	3
Monroe	277	123	59	20	35	45	6	39	69	19	13	46	13	2	19
Montcalm	284	20	31	5	33	30	6	36	148	41	9	29	27	5	8
Montmorency	7	2	1		1	1		3	22	8	1	3	3	1	1
Muskegon	107	44	21	15	22	27	4	15	499	25	11	73	22	3	38
Newaygo	160	8	29	5	15	15	3	21	105	28	5	23	14	1	13
Oakland	216	48	57	20	27	58	17	49	91	43	7	34	37	6	15
Oceana	135	8	9	6	13	20	8	21	65	17	5	16	14	1	10
Ogemaw	37	5	8	2	2	4	5	3	57	8	3	8	6	3	8
Ontonagon	15	26	4	4	3	6	5	3	98	10	5	25	7	3	5
Osceola	128	[illegible]	13	4	14	15	2	20	107	26	5	23	15	1	7
Oscoda	17		1		1	1	2		12	5	3	[illegible]	6		2
Otsego	27	[illegible]	3	1	3	4	1	2	68	4			3		7
Ottawa	114	190	41	11	12	25	7	22	375	21	9	134	18	5	64
Presque Isle	3	14			[illegible]	2	1	2	139	2	1	35	2	2	11
Roscommon	10	2			1	1		1	9	2	3	2	1		3
Saginaw	251	226	64	39	34	60	28	39	680	75	35	210	57	12	96
Sanilac	23	67	20	22	10	15	13	7	373	25	33	134	23	11	81
Schoolcraft	25	[illegible]	6	2	2	1	3	3	128	11	9	17	7	5	7
Shiawassee	195	33	42	11	30	37	6	36	68	27	11	25	25		10
St. Clair	65	161	56	45	27	35	28	29	369	39	38	139	46	23	82
St. Joseph	206	13	18	1	15	21	5	26	36	6	4	17	7		8
Tuscola	131	73	36	12	32	43	13	42	159	40	24	41	44	17	24
Van Buren	316	8	30	8	35	23	5	38	28	23	5	5	16	[illegible]	5
Washtenaw	171	115	44	26	27	39	16	29	160	23	10	64	18	6	32
Wayne	462	710	177	114	80	196	62	91	4,390	176	83	699	178	56	432
Wexford	113	5	13	2	20	10	3	20	122	23	3	14	17	2	[illegible]

*This table is exclusive of all for whom the nativity of the parents or of the grandparents is not reported, and of those whose parents were foreign-born but whose grandparents were of mixed native and foreign parentage.

TABLE VI.—*By parent-nativity and grandparent-nativity, the number of births in the incorporated cities during the year ending June 1, 1894.**

Incorporated cities.	Both parents native.								Both parents foreign-born.	Foreign-born father and native mother.			Foreign-born mother and native father.		
	Both parents having		Father having			Mother having				Mother having			Father having		
			Foreign-born parents.		One foreign-born parent.	Foreign-born parents.		One foreign-born parent.		Native parents.	One foreign-born parent.		Native parents.	One foreign-born parent.	
	Native parents.	Foreign-born parents.	Mother having native parents.	Mother having one foreign-born parent.	Mother having native parents.	Father having native parents.	Father having one foreign-born parent.	Father having native parents.	Both having foreign-born parents.	Father having foreign-born parents.	Father having foreign-born parents.	Both having foreign-born parents.	Mother having foreign-born parents.	Mother having foreign-born parents.	Both having foreign-born parents.
All cities	2,063	1,529	576	270	278	570	167	330	10,631	564	248	1770	478	151	908
Adrian	44	27	10	2	7	10		4	18	7	2	9			5
Albion	32	4	3	2	4	6		5	23	1	1	5		1	1
Alpena	10	11	4	5	1	4	1	3	259	6	5	30	8	3	12
Ann Arbor	37	21	8	6	4	14	5	3	49	10	3	13	5	1	12
Au Sable	2	6			3			3	26	4	1	9	2		3
Battle Creek	119	11	19	2	8	17	2	11	30	19	3	9	5	5	6
Bay City	49	28	28	8	6	12	8	14	407	26	14	71	16	8	32
Belding	30	3	5		7	2		4	2	1		4	2	1	
Benton Harbor	46	3	4	1	3	7	2	3	10	3		1	4		4
Bessemer		4	1	1	1			1	98	3		14			3
Big Rapids	13	4	5		1	4		5	30	5		4	8	1	3
Cadillac	14	1	2	1	4	1	2	3	79	7	1	10	6		4
Charlotte	37	1	3	2	3	3		1				2	2	1	
Cheboygan	9	12	2	1	2	6	2	3	124	9	4	16	7	2	9
Clare	6	4	2		1			4	8	2		1	5		
Coldwater	27	4	4	2	4	5	2	3	3	2		2	2		1
Corunna	3		1			2		2	1	1			2		1
Detroit	256	566	109	85	38	144	45	58	3,826	129	66	602	129	19	357
Dowagiac	35	1	2		2	1		3	6	2	1	2	3		2
Eaton Rapids	11		1					1		1			1		1
Escanaba	8	24	1	3	1	7	2		174	8	6	36	3	1	12
Flint	44	7	5	1	7	13	1	8	27	17		9	7	1	14
Gladstone	3		3	3		2	1		44	2	3	4	3		
Gladwin	8	2	2			1			4	3		2	4	2	
Grand Haven	6	18	2	4	2	1	2	3	69	5	1	20	1	1	5
Grand Ledge	31	2			1	2		3				1	3		
Grand Rapids	193	151	72	19	23	47	14	43	997	41	13	125	52	10	80
Greenville	28	1	4	1		3	1	2	8	2	1	3	1		3
Harrison	9	1			2	1			2	2		1	1		1
Hastings	19	1	1	1	2	3		2	4	1			2		1
Hillsdale	25	4	3		6	1		2	7	1		1	2		
Holland	9	41	9	2	2	1			74	5	3	25		1	13

TABLE VI.—CONCLUDED.—*Births by parent-nativity and grandparent-nativity.*

Incorporated cities.	Both parents native.								Both parents foreign-born.	Foreign-born father and native mother.			Foreign-born mother and native father.		
	Both parents having		Father having			Mother having				Mother having			Father having		
	Native parents.	Foreign-born parents.	Foreign-born parents.		One foreign-born parent.	Foreign-born parents.		One foreign-born parent.	Both having foreign-born parents.	Native parents.	One foreign-born parent.	Both having foreign-born parents.	Native parents.	One foreign-born parent.	Both having foreign-born parents.
			Mother having native parents.	Mother having one foreign-born parent.	Mother having native parents.	Father having native parents.	Father having one foreign-born parent.	Father having native parents.		Father having foreign-born parents.	Father having foreign-born parents.		Mother having foreign-born parents.	Mother having foreign-born parents.	
Hudson	16	3	1	1	2	2	2	1							
Ionia	24	3	6	2	7	3		2	19	9	1	12	2		3
Iron Mountain	8	19	2	2		1	2		289	3	1	35	1		6
Ironwood	8	18	3	1		1	1		378	2	4	22	1		12
Ishpeming	6	23	1	1	2	5	2		415	3	4	50	4	2	14
Jackson	123	28	24	8	11	32	3	25	106	17	5	25	10	4	16
Kalamazoo	87	45	32	1	6	15	3	6	165	15	3	24	7		14
Lansing	89	10	17	4	10	14	1	10	81	11	4	15	16	1	3
Lapeer	13	2	2		3	2		4	7	4	1	3	1		1
Ludington	20	3	9	1	4	8	2	4	144	4	4	17	7		5
Manistee	12	13		6	2	4	3	2	351	8	5	33	1	7	15
Marine City	9	16	9	8	2	5	2	5	12	5	7	9	3	1	9
Marquette	9	19	2	1	1	7	3	3	159	3	6	37	2	2	15
Marshall	21	7	6	1	3	5	1	3	7	1	1	8	4		3
Mason	13				1	1		1	2	1				1	
Menominee	14	30	7	4	2	8	7	4	320	15	4	69	4	5	19
Midland	16	1	3	1	1	7	1	3	11	4	3	4	1		2
Monroe	25	35	13	2	2	14	1	2	20	2	1	6			5
Mt. Clemens	28	15	7	3	2	8	2	4	24	4	1	10	7		8
Mt. Pleasant	12	1	3	2	5	1	1	2	15	6	1	3	4		1
Muskegon	32	28	7	8	11	14	2	3	316	8	7	45	3	1	24
Negaunee	2	18	3	2		3	1		171	3	1	31			9
Niles	21	6	4	2	5	5	3	1	16	7	1	4	2		3
No. Muskegon	2	3	1	1		1	1	1	13		2	2		1	
Norway	1	2	2						133	3	1	5	1		3
Owosso	49	6	5	3	6	14	2	5	35	8	3	11	9		3
Pontiac	23	7	15	3	2	8		8	15	5	2	9	3	1	1
Port Huron	14	22	13	7	4	6	6	7	178	12	11	47	15	3	29
Saginaw	97	86	31	25	16	30	17	16	404	35	13	124	31	8	51
Sault Ste. Marie	10	4	5	3	2	2	2		134	8	3	11	5	5	7
Stanton	8		1		2	2		1		2	2		1	1	
St. Clair	3	9	3	4	2				17	2		4	2	1	6
St. Ignace	4	2			4		1	1	14	2	1	5	3	2	1
St. Joseph	12	10	2	1	1	2	2	4	42	4		7	3	1	4
St. Louis	14	1	1		1	3		1		4	1	2	1		
West Bay City	24	28	8	8	6	6	1	1	173	14	11	37	18	10	16
Wyandotte	11	28	7	1	1	5		1	25	2	3	10	3	1	4
Ypsilanti	20	6	6	1	4	4	2	2	11	3	2	3	6	1	2

*This table is exclusive of all for whom the nativity of the parents or of the grandparents is not reported, and of those whose parents were foreign-born but whose grandparents were of mixed native and foreign parentage.

TABLE VII.—*Number of native mothers whose husbands, June 1, 1894, were native, and the number of children born by each of such mothers, for the State and counties.*

State and counties.	No. of mothers.	Number of children born by each native mother whose husband, June 1, 1894, was native.																									
		1 child.	2 children.	3 children.	4 children.	5 children.	6 children.	7 children.	8 children.	9 children.	10 children.	11 children.	12 children.	13 children.	14 children.	15 children.	16 children.	17 children.	18 children.	19 children.	20 children.	21 children.	22 children.	23 children.	24 children.	25 children.	26 children.
State	185,229	41,738	40,462	31,437	23,120	16,199	10,940	7,432	5,364	3,350	2,282	1,328	835	381	215	76	41	16	10	1	2						
Alcona	165	32	32	20	20	17	12	8	7	9	1	4	1	1	1												
Alger	56	13	10	8	6	8	2	2	2	1	2	1	1														
Allegan	4,709	975	959	800	587	472	329	200	159	75	71	45	20	11	3	3											
Alpena	406	101	86	61	49	40	29	14	6	8	3	5	2		1	1											
Antrim	1,105	251	222	171	134	102	63	59	32	34	16	7	10	1	3												
Arenac	315	65	45	40	36	33	27	24	18	10	7	3	6	1													
Baraga	129	27	31	21	13	12	6	3	5	5	5		1														
Barry	3,460	697	735	590	455	320	224	158	102	67	60	22	22	6	1	1											
Bay	2,657	604	515	436	321	281	167	120	74	44	31	25	14	8	6	4	4	3									
Benzie	780	170	153	132	99	77	51	24	31	15	19	5	2	2													
Berrien	5,322	1,157	1,090	911	702	474	335	229	165	115	63	30	30	13	5	2	1										
Branch	4,211	1,051	973	737	503	303	221	156	108	72	47	12	17	6	4			1									
Calhoun	6,165	1,584	1,519	1,034	746	510	281	178	122	82	50	27	17	9	4	1	1										
Cass	3,366	755	761	538	449	268	208	132	93	58	36	29	23	5	5	4	1		1								
Charlevoix	871	154	174	141	108	96	62	46	29	29	8	11	6	2	5												
Cheboygan	636	126	133	101	69	62	48	21	23	15	16	9	10		2	1											
Chippewa	309	74	52	46	34	29	18	11	14	10	5	9	5	2													
Clare	698	131	137	120	93	60	51	36	26	23	9	9	2	1													
Clinton	3,482	858	775	550	446	295	182	137	100	57	40	24	9	5	2	2											
Crawford	198	30	49	37	20	19	15	12	5	5	3	1		1		1											
Delta	614	141	131	102	68	58	42	29	14	9	8	7	3		1		1										
Dickinson	254	59	56	45	35	22	14	5	5	5	2	2	2	1		1											
Eaton	5,161	1,140	1,113	869	673	469	285	224	176	90	61	32	20	2	3	2	1		1								
Emmet	1,088	245	208	173	135	105	79	47	38	20	10	15	8	4	1												
Genesee	4,924	1,109	1,102	854	602	413	309	192	131	81	68	35	14	6	3	4	1										
Gladwin	334	52	84	61	40	29	26	10	7	8	8	4	1	3	1												
Gogebic	259	59	65	42	37	17	18	8	4	6	1	2															
Grand Traverse	1,588	308	315	284	209	159	123	62	57	31	18	9	6	2	3		2										
Gratiot	4,109	827	798	691	531	372	308	189	137	92	79	34	30	10	8	2	1										
Hillsdale	5,002	1,208	1,164	843	593	420	272	192	138	85	51	16	12	3	2	1		2									
Houghton	670	174	163	101	91	51	32	26	18	3	2	3	4		1		1										
Huron	732	150	134	120	111	70	55	25	29	14	12	10	2														
Ingham	5,117	1,255	1,175	851	647	438	264	211	116	72	47	14	15	8	3	1											
Ionia	4,486	1,002	983	789	589	411	242	182	125	72	42	33	9	3	3	1											

Iosco	430	98	103	66	53	37	21	19	18	8	2	2	1	1		1										
Iron	136	23	31	26	18	15	9	3	4	4	2		1													
Isabella	2,142	365	383	346	286	197	164	130	99	64	44	37	12	8	5	1		1								
Jackson	5,543	1,422	1,401	930	652	405	271	191	105	69	38	23	21	10	3	2										
Kalamazoo	4,682	1,117	1,074	970	570	381	116	150	107	74	46	23	14	5	4	1										
Kalkaska	617	112	121	115	92	54	37	30	26	14	10	5	1													
Kent	9,826	2,467	2,369	1,735	1,124	789	471	319	208	142	112	47	21	14	4	2	1		1							
Keweenaw	38	8	8	4	7	5	1	2	2	1																
Lake	486	93	76	89	66	40	46	27	16	12	12	5	1	3												
Lapeer	2,385	503	519	400	302	219	148	107	73	50	27	17	11	6	1	2										
Leelanau	616	117	107	107	66	59	54	41	16	19	13	7	6	2	2											
Lenawee	6,537	1,524	1,586	1,121	786	555	365	215	173	84	55	32	20	12	8	1										
Livingston	2,625	558	587	490	339	263	135	89	69	37	22	21	5	2	8											
Luce	47	11	15	9	5	4		2		1																
Mackinac	330	51	67	45	40	33	17	17	13	17	12	6	7		2		3									
Macomb	2,516	514	519	395	316	250	165	105	79	57	41	24	26	14	5	4	1	1								
Manistee	1,001	192	185	169	159	94	73	51	33	18	11	4	7	1	3	1										
Manitou	43	6	5	3	7	5	4	4	1	1	3	2	2													
Marquette	677	163	149	125	66	48	38	23	24	12	13	7	2	1		2		1	2		1					
Mason	1,190	226	245	200	157	118	96	47	45	23	14	8	7	2	1		1									
Mecosta	2,017	365	412	301	285	187	142	96	88	49	35	34	13	5	4		1									
Menominee	719	156	149	119	104	66	42	25	20	9	13	5	6	2	1	1			1							
Midland	1,094	204	204	162	156	110	90	54	53	29	11	12	4	3	1				1							
Missaukee	425	75	103	74	54	41	25	12	8	9	6	7		1												
Monroe	3,655	649	697	534	476	345	255	196	173	107	82	62	38	18	14	4	3	1	1							
Montcalm	4,004	768	817	648	529	406	273	198	146	93	47	33	29	9	3	2	2	1								
Montmorency	112	27	18	23	15	12	5	3	4		4				1											
Muskegon	2,199	476	457	369	296	200	134	78	73	47	26	19	10	10	2	2										
Newaygo	2,037	371	392	338	257	208	155	104	81	45	38	25	11	7	3	2										
Oakland	4,805	1,209	1,127	839	563	375	266	160	110	59	53	19	16	7	1		1									
Oceana	1,889	336	352	321	239	202	127	93	82	57	37	27	7	5	4											
Ogemaw	346	74	70	65	39	28	24	22	12	7	1	2	1	1												
Ontonagon	255	73	57	36	36	21	16	8	5	2		1														
Osceola	1,404	252	266	212	177	145	95	91	63	45	24	13	11	5	3	1	1									
Oscoda	169	30	40	16	28	17	20	11	3	3	1															
Otsego	335	76	71	46	53	29	20	13	12	7	2	4		1	1											
Ottawa	2,312	491	464	405	282	208	176	100	82	44	26	16	8	5	4		1									
Presque Isle	80	16	18	7	15	5	6	8	1	1		2		1												
Roscommon	98	22	20	20	16	7	2	5	4	1		1														
Saginaw	4,806	1,096	977	874	594	413	273	196	124	93	70	38	32	13	8	2	2		1							
Sanilac	898	213	185	162	96	66	52	38	29	19	18	7	4	6	2		1									
Schoolcraft	271	63	65	43	31	29	15	5	5	5	4	3		2	1											
Shiawassee	4,081	984	937	740	533	302	230	133	99	55	29	22	9	5	3											
St. Clair	2,599	561	579	397	338	229	156	110	77	53	39	22	19	7	8	1	2	1								
St. Joseph	3,595	909	764	602	414	283	224	136	105	60	45	24	13	7	4		2	3								
Tuscola	2,759	574	554	462	369	247	187	128	88	59	35	24	22	8	2											
Van Buren	4,683	938	972	827	608	449	320	210	137	94	55	27	20	14	10	2										
Washtenaw	4,021	975	897	713	501	354	208	147	83	53	49	20	14	4	1		1			1						
Wayne	12,973	3,320	3,041	2,183	1,493	986	647	442	331	183	143	85	52	35	15	10	4	1	1		1					
Wexford	1,343	281	265	235	161	146	84	66	39	33	11	10	7	3	2											

TABLE VIII.—*Number of foreign-born mothers whose husbands, June 1, 1894, were foreign-born, and the number of children born by each of such mothers, for the State and counties.*

State and counties.	No. of mothers.	Number of children born by each foreign-born mother whose husband, June 1, 1894, was foreign-born.																										
		1 child.	2 children.	3 children.	4 children.	5 children.	6 children.	7 children.	8 children.	9 children.	10 children.	11 children.	12 children.	13 children.	14 children.	15 children.	16 children.	17 children.	18 children.	19 children.	20 children.	21 children.	22 children.	23 children.	24 children.	25 children.	26 children.
State	118,200	12,036	13,888	14,217	13,749	12,527	11,675	10,015	8,780	7,019	5,490	3,433	2,637	1,319	723	347	173	86	40	17	14	5	4	2	2	1	1
Alcona	440	38	46	58	45	50	40	39	33	25	21	12	16	11	1	4	1										
Alger	73	9	5	14	7	7	5	3	5	8	5	3		1				1									
Allegan	1,129	75	93	114	141	113	129	117	105	77	74	40	20	16	5	6	2	1				1					
Alpena	1,753	170	192	210	209	182	163	164	125	109	86	56	38	23	8	7	3	5	2		1						
Antrim	576	63	64	69	65	65	68	65	34	28	22	11	10	7	3	2											
Arenac	493	51	52	56	56	44	42	41	39	28	28	20	9	16	5	4	1			1							
Baraga	318	39	54	36	39	23	20	31	19	12	14	16	3	6	3	1	1	1									
Barry	356	37	34	38	43	43	46	19	28	30	18	9	8	1	2												
Bay	4,858	409	473	541	555	565	488	448	377	297	238	181	123	66	58	15	13	5	1	1	2	2					
Benzie	249	29	38	34	29	29	28	11	17	15	6	6	4	1	2												
Berrien	1,447	119	149	156	176	162	162	143	118	98	65	41	27	17	8	2	2	1	1								
Branch	295	15	31	32	42	26	24	32	28	28	17	6	6	3	2	1	2										
Calhoun	902	91	130	107	100	106	80	83	71	43	43	20	13	6	5	2	2										
Cass	196	17	21	32	20	17	14	25	20	13	6	6		5													
Charlevoix	472	49	50	59	51	46	65	39	37	27	25	12	8	2	2												
Cheboygan	986	91	112	112	115	98	107	69	77	61	56	25	23	21	10	5	1	2	1								
Chippewa	1,377	217	184	164	147	132	111	92	99	69	62	39	31	19	5	1	2		1	1	1						
Clare	364	44	47	52	38	32	40	23	24	26	13	10	8	3		2	1							1			
Clinton	510	37	48	45	59	51	45	48	58	52	29	11	12	11	3	1											
Crawford	129	17	17	21	11	17	12	7	6	5	7	6	1	1		1											
Delta	1,468	191	197	197	166	145	128	108	110	76	54	37	28	15	9	4	1	1	1								
Dickinson	1,717	291	289	262	216	173	143	105	71	67	30	30	19	6	7	4	1	2							1		
Eaton	277	27	23	43	31	35	35	21	23	14	10	8	4	2	1												
Emmet	349	32	42	40	49	39	27	38	21	21	20	10	6	2		1	1										
Genesee	932	93	111	103	89	107	102	89	77	54	43	32	15	12	3			2									
Gladwin	248	22	45	36	30	23	32	21	12	8	4	4	3	2	2	1		1		1			1				
Gogebic	1,523	314	311	251	184	116	105	70	51	45	34	14	6	13	4	1	2	1	1								
Grand Traverse	612	58	65	77	70	63	73	52	38	38	29	19	15	7	1	6		1									
Gratiot	398	34	44	50	50	38	41	40	27	27	26	13	3	4		1											
Hillsdale	231	17	21	27	44	25	21	28	15	14	10	4	4	1													
Houghton	4,640	553	601	532	475	434	441	390	306	269	202	145	134	76	34	25	13	6	1		2					1	
Huron	2,997	233	303	328	296	290	281	290	252	221	190	117	102	37	32	14	5	3	2				1				
Ingham	820	82	125	88	114	86	77	58	56	39	41	19	17	9	2	3	3		1								
Ionia	601	46	62	74	74	67	58	60	43	36	33	28	12	4	3		1										

Iosco	1,074	112	144	112	128	116	107	95	94	52	46	19	26	7	10	3	3									
Iron	498	59	74	78	59	48	49	34	26	24	10	16	9	3	3	4	1		1							
Isabella	780	69	78	84	74	80	76	76	60	53	45	48	21	7	6	1	1	1								
Jackson	1,112	107	125	124	143	106	136	93	91	64	49	31	27	8	5	1	1	1								
Kalamazoo	1,382	141	170	158	142	143	145	120	99	86	76	40	39	9	4	3	3	1		1	2					
Kalkaska	114	11	11	20	13	10	7	13	2	11	8	2	1	2	1	1		1								
Kent	7,049	798	866	920	820	763	679	555	499	361	324	174	118	75	57	18	13	4	2	1	2					
Keweenaw	292	28	36	29	31	31	29	25	16	22	10	8	13	8	2	2		1								1
Lake	251	32	29	42	25	27	23	16	14	14	7	10	7	3					2							
Lapeer	1,320	122	131	154	157	127	138	124	113	74	84	46	25	13	9	2	1									
Leelanau	577	40	55	57	71	75	52	44	47	45	30	21	18	8	8	4	1		1							
Lenawee	1,053	82	88	128	123	113	111	103	90	74	63	36	25	7	5	2	3									
Livingston	407	36	28	31	55	50	39	41	37	33	31	14	6	3	3											
Luce	224	67	35	34	30	24	13	5	7	4	2	3														
Mackinac	450	58	59	65	47	47	44	27	29	26	20	4	10	7	3	2		1						1		
Macomb	1,764	125	171	175	189	183	223	159	155	125	92	61	60	24	13	4	3		1	1						
Manistee	2,516	251	289	287	303	259	243	209	211	164	119	80	52	21	12	10	3	1	2							
Manitou	59	3	9	5		4	3	3	2	12	8	3	4	1	2											
Marquette	3,941	485	554	495	456	405	365	290	231	201	164	90	93	59	27	15	6	4	1							
Mason	1,282	135	158	148	166	167	129	103	86	64	48	30	25	11	6	4		1		1						
Mecosta	851	64	82	105	105	92	88	83	70	53	41	28	25	5	7	3										
Menominee	2,005	229	254	276	230	197	187	158	122	112	81	58	50	25	12	7	1	3	3							
Midland	667	56	71	76	66	77	79	57	60	36	40	18	14	10	4	3										
Missaukee	428	38	61	51	59	49	46	37	37	15	15	7	10		2	1										
Monroe	959	49	81	79	93	95	113	100	92	77	63	46	36	19	8	4	3		1							
Montcalm	1,148	104	134	152	116	149	129	106	86	62	33	22	9	7	2	3	3	1								
Montmorency	138	14	11	19	26	11	14	8	9	9	9	4	1	1		1	1									
Muskegon	2,935	271	362	355	359	333	305	259	250	156	114	61	47	31	13	16			1	2						
Newaygo	682	71	90	83	82	86	68	62	39	31	37	11	11	6	2	1	1	1								
Oakland	1,093	109	115	129	139	118	100	91	77	77	52	38	24	14	1	3	3	1	1		1					
Oceana	542	45	63	64	85	58	54	51	35	29	20	13	13	5	5		2									
Ogemaw	338	30	45	51	28	37	28	33	17	22	23	12	5	4	1	1			1							
Ontonagon	346	51	43	46	41	38	34	20	21	18	12	7	5	6	3		1									
Osceola	820	65	91	93	85	91	102	62	72	62	46	23	15	9	4											
Oscoda	56	4	9	3	11	8	5	6	6	1	2			1												
Otsego	267	21	36	24	45	32	24	18	23	17	9	8	5	4			1									
Ottawa	2,771	167	263	215	285	322	281	267	276	210	179	106	94	37	25	7	1	4	1			1				
Presque Isle	589	27	40	41	48	65	59	51	68	54	41	34	29	14	6	6	2		1							
Roscommon	69	10	7	7	17	6	8	4	2	3	3		1		1											
Saginaw	5,285	471	595	649	629	608	505	456	373	310	263	159	133	63	37	10	9	6	4	3	2					
Sanilac	3,236	250	324	333	365	318	350	305	259	246	187	126	94	45	20	7	6	1								
Schoolcraft	484	80	92	69	45	42	44	28	21	18	14	14	5	8	4											
Shiawassee	855	69	108	122	118	89	79	64	65	43	46	28	16	4	1	1		2								
St. Clair	3,801	387	461	462	427	373	372	340	290	229	169	113	107	39	19	4	6			1			1		1	
St. Joseph	539	47	50	72	67	60	50	53	33	42	36	13	5	5	2	1	3									
Tuscola	1,723	121	198	208	183	189	187	150	131	126	82	63	51	16	7	9		1	1							
Van Buren	363	31	44	41	34	43	29	44	39	20	11	10	11	2	3	1										
Washtenaw	1,473	124	136	170	178	145	142	138	131	97	84	54	37	18	11	4	3	1								
Wayne	23,239	2,581	2,739	2,897	2,803	2,513	2,264	1,911	1,709	1,335	964	601	466	214	125	63	28	16	4	3	1	1	1			
Wexford	617	79	94	91	82	56	65	49	36	20	14	10	11	5	2	1	2									

TABLE IX.—*Number of native mothers whose husbands, June 1, 1894, were foreign-born, and the number of children born by each of such mothers, for the State and counties.*

State and counties.	No. of mothers.	Number of children born by each native mother whose husband, June 1, 1894, was foreign-born.																									
		1 child.	2 children.	3 children.	4 children.	5 children.	6 children.	7 children.	8 children.	9 children.	10 children.	11 children.	12 children.	13 children.	14 children.	15 children.	16 children.	17 children.	18 children.	19 children.	20 children.	21 children.	22 children.	23 children.	24 children.	25 children.	26 children.
State	40,318	7,608	7,647	6,292	5,129	3,766	2,909	2,071	1,651	1,186	817	522	360	189	84	46	20	9	8	2	1	1	----	----	----	----	----
Alcona	133	22	28	21	15	12	11	7	7	2	2	5	----	----	----	----	1	----	----	----	----	----	----	----	----	----	----
Alger	26	1	7	5	5	2	2	2	1	----	----	----	1	----	----	----	----	----	----	----	----	----	----	----	----	----	----
Allegan	659	114	108	88	71	60	79	46	31	29	15	8	6	2	1	1	----	----	----	----	----	----	----	----	----	----	----
Alpena	361	77	68	55	49	36	18	15	24	9	5	----	3	----	2	----	----	----	----	----	----	----	----	----	----	----	----
Antrim	246	49	49	24	42	28	12	15	12	7	5	1	----	1	1	----	----	----	----	----	----	----	----	----	----	----	----
Arenac	180	27	39	27	17	12	17	9	14	7	5	2	1	2	1	----	----	----	----	----	----	----	----	----	----	----	----
Baraga	55	13	9	6	6	4	8	----	4	2	1	----	1	----	----	1	----	----	----	----	----	----	----	----	----	----	----
Barry	339	54	58	51	49	33	34	21	13	12	7	4	2	----	1	----	----	----	----	----	----	----	----	----	----	----	----
Bay	1,392	293	258	207	158	136	104	65	60	37	32	16	12	8	3	1	1	----	1	----	----	----	----	----	----	----	----
Benzie	145	31	28	24	19	7	14	6	5	5	2	----	2	2	----	----	----	----	----	----	----	----	----	----	----	----	----
Berrien	619	106	95	108	86	49	49	47	15	25	14	11	6	5	2	1	----	----	----	----	----	----	----	----	----	----	----
Branch	253	44	56	42	29	31	16	13	6	6	6	3	----	----	----	1	----	----	----	----	----	----	----	----	----	----	----
Calhoun	602	134	134	86	59	72	46	22	14	13	12	4	5	----	1	----	----	----	----	----	----	----	----	----	----	----	----
Cass	193	33	29	33	22	21	16	12	11	7	5	3	1	----	----	----	----	----	----	----	----	----	----	----	----	----	----
Charlevoix	275	40	60	46	43	29	24	13	11	5	----	1	3	----	----	----	----	----	----	----	----	----	----	----	----	----	----
Cheboygan	310	55	54	50	33	33	18	17	14	10	9	3	5	5	1	2	----	----	1	----	----	----	----	----	----	----	----
Chippewa	182	48	30	27	17	16	7	13	12	3	2	3	----	2	2	----	----	----	----	----	----	----	----	----	----	----	----
Clare	216	35	45	43	33	22	16	7	7	4	1	3	----	----	----	----	----	----	----	----	----	----	----	----	----	----	----
Clinton	445	68	91	63	47	35	34	38	23	14	14	11	4	----	1	1	1	----	----	----	----	----	----	----	----	----	----
Crawford	62	11	17	12	7	5	3	1	2	2	2	----	----	----	----	----	----	----	----	----	----	----	----	----	----	----	----
Delta	370	63	65	48	47	40	22	27	19	8	15	5	6	3	1	----	----	1	----	----	----	----	----	----	----	----	----
Dickinson	186	31	37	31	24	21	18	9	5	6	----	1	1	1	1	----	----	----	----	----	----	----	----	----	----	----	----
Eaton	351	63	74	57	45	27	31	10	14	9	9	8	3	----	----	----	1	----	----	----	----	----	----	----	----	----	----
Emmet	170	48	20	23	27	17	10	6	5	7	4	----	2	----	1	----	----	----	----	----	----	----	----	----	----	----	----
Genesee	754	147	140	131	80	81	60	30	28	25	11	6	10	3	1	----	----	----	1	----	----	----	----	----	----	----	----
Gladwin	117	22	28	16	20	15	6	4	1	1	2	----	1	1	----	----	----	----	----	----	----	----	----	----	----	----	----
Gogebic	187	37	38	29	24	17	14	11	7	5	----	1	2	1	----	1	----	----	----	----	----	----	----	----	----	----	----
Grand Traverse	292	54	65	54	40	29	21	6	4	5	6	6	2	----	----	----	----	----	----	----	----	----	----	----	----	----	----
Gratiot	466	92	79	76	63	38	27	36	19	15	7	7	4	2	----	----	1	----	----	----	----	----	----	----	----	----	----
Hillsdale	274	40	47	49	40	36	24	12	12	9	1	3	1	----	----	----	----	----	----	----	----	----	----	----	----	----	----
Houghton	783	125	143	106	85	80	67	55	32	27	21	12	14	5	7	1	2	1	----	----	----	----	----	----	----	----	----
Huron	733	147	122	100	90	67	56	39	42	26	23	9	8	4	----	----	----	----	----	----	----	----	----	----	----	----	----
Ingham	565	107	110	103	67	69	35	26	21	8	9	3	2	3	1	1	----	----	----	----	----	----	----	----	----	----	----
Ionia	553	98	103	74	83	60	43	29	33	11	8	5	2	4	----	----	----	----	----	----	----	----	----	----	----	----	----

Iosco	270	57	49	39	28	22	23	17	9	11	3	1	7	2	1			1									
Iron	90	16	12	12	17	10	4	3	6	4	3	1	2														
Isabella	418	77	65	65	61	36	27	22	21	16	12	9	2	3	1	1											
Jackson	691	141	126	119	103	61	40	33	26	11	9	13	3	6													
Kalamazoo	567	114	126	81	75	58	33	22	14	20	7	10	4	1	1		1										
Kalkaska	118	23	22	20	16	15	9	2	5	1	3	2															
Kent	2,161	474	446	351	264	202	140	81	75	48	38	21	10	5	4		1		1								
Keweenaw	50	4	9	8	6	6	8	3	2	4																	
Lake	108	20	17	18	10	12	7	7	3	7	3	3	1														
Lapeer	784	139	133	133	111	68	67	35	38	22	17	7	7	5	2												
Leelanau	171	30	34	22	19	20	8	12	7	6	7	2	1	1	2												
Lenawee	614	105	114	96	86	66	51	40	22	15	7	3	4	3	2												
Livingston	308	57	49	52	55	29	25	17	5	11	4	3	1														
Luce	28	7	9	5	3	2	1			1																	
Mackinac	136	21	24	17	12	10	16	8	9	5	5	3	3	3													
Macomb	698	129	125	103	79	74	60	32	34	22	20	7	5	3	1	3			1								
Manistee	400	80	69	64	49	31	33	21	13	15	10	4	9	1		1											
Manitou	11			1	2	1	1	2	1	1	1				1												
Marquette	643	121	109	91	69	57	53	41	28	22	23	15	5	4	1	2	1	1									
Mason	336	46	70	45	39	40	22	16	22	16	7	7	2	2	1	1											
Mecosta	390	69	82	57	47	41	24	18	19	16	8	4	3	1	1												
Menominee	503	92	75	81	63	51	33	34	22	21	7	11	6	3	3		1										
Midland	282	51	49	51	40	27	21	16	6	11	5	1	2	1	1												
Missaukee	146	36	31	19	21	9	13	5	4	4		2		1	1												
Monroe	560	59	65	72	79	53	44	43	37	25	32	22	12	11	3	1	1			1							
Montcalm	587	94	113	89	90	56	39	37	31	14	11	5	4		1	3											
Montmorency	55	15	10	7	9	3	5		1	2	2								1								
Muskegon	712	125	149	132	96	59	37	33	39	12	12	6	4	4	3						1						
Newaygo	389	66	58	61	61	24	39	31	25	12	4	2	3	1	2												
Oakland	733	138	155	125	106	54	48	32	24	14	9	14	10	3	1												
Oceana	248	43	50	44	34	21	14	15	7	11	4	4	1														
Ogemaw	119	24	27	11	17	12	11	3	4	6			2	1		1											
Ontonagon	151	37	24	23	20	17	8	6	8	5	1	1		1													
Osceola	316	52	73	38	40	35	27	24	10	6	7		1	1	1			1									
Oscoda	39	5	13	8	8	3			1	1																	
Otsego	73	16	17	12	8	4	8	4	1	2	1																
Ottawa	749	111	142	111	92	67	72	31	35	26	26	23	11	1		1											
Presque Isle	93	22	18	16	11	12	3	4	2	3		1	1														
Roscommon	40	7	7	9	6	6		2		1	2																
Saginaw	1,909	381	372	326	241	159	145	92	69	50	35	21	15	13	3	2	1			1							
Sanilac	906	159	167	161	124	85	51	46	35	32	19	11	11	4	1												
Schoolcraft	134	35	23	28	12	11	9	5	3	4	1	1	1	1													
Shiawassee	559	113	123	88	72	42	32	39	17	19	2	5	4	1	1				1								
St. Clair	1,406	261	261	234	175	136	87	72	50	45	28	17	16	8	1	3	2			1							
St. Joseph	277	52	59	39	41	27	23	17	6	2	4	3	1	2	1												
Tuscola	900	169	165	156	124	70	67	54	34	26	10	11	7	6	1												
Van Buren	372	59	52	54	55	48	34	23	20	11	9	2	1		1												
Washtenaw	786	114	155	130	95	77	60	48	35	19	19	11	13	4	3	3											
Wayne	5,531	1,176	1,111	820	665	476	351	242	219	158	119	83	51	27	10	13	5	4	1								
Wexford	257	57	59	33	31	21	14	12	10	9	6	3	1	1													

TABLE X.—*Number of foreign-born mothers whose husbands, June 1, 1894, were native, and the number of children born by each of such mothers, for the State and counties.*

State and counties.	No. of mothers.	Number of children born by each foreign-born mother whose husband, June 1, 1894, was native.																										
		1 child.	2 children.	3 children.	4 children.	5 children.	6 children.	7 children.	8 children.	9 children.	10 children.	11 children.	12 children.	13 children.	14 children.	15 children.	16 children.	17 children.	18 children.	19 children.	20 children.	21 children.	22 children.	23 children.	24 children.	25 children.	26 children.
State	25,693	4,912	5,009	4,175	3,353	2,539	1,798	1,254	913	666	436	264	193	102	42	14	11	7	2	2	1						
Alcona	105	15	13	21	11	15	9	9	5	1	2	2	2														
Alger	12		2	2	2	1	3			1	1																
Allegan	369	66	70	54	54	50	20	17	12	11	8	3	3					1									
Alpena	227	38	52	48	23	26	11	8	7	7	3	3	1														
Antrim	182	36	37	29	29	22	12	8	4	1	1	1	1	1													
Arenac	118	17	18	12	19	9	8	7	14	4	3	2		4			1										
Baraga	38	5	4	3	4	9	1	3	3	4		1	1														
Barry	179	24	32	26	22	24	14	9	8	6	6	6		2													
Bay	969	165	160	181	137	94	56	58	40	24	23	8	12	8		1	2										
Benzie	91	18	11	16	16	9	9	3	1	3	1	4															
Berrien	360	62	73	66	38	42	25	14	17	13	6	3		1													
Branch	172	31	27	22	31	27	14	11	5	2	2																
Calhoun	375	88	85	63	58	35	16	8	10	5	2	3	2														
Cass	120	17	24	17	16	12	7	6	11	6	2	2															
Charlevoix	162	24	28	31	30	14	9	6	5	4	5	2	3			1											
Cheboygan	196	35	45	25	28	11	14	12	14	6	2	2	1	1													
Chippewa	184	39	39	17	23	19	15	9	6	4	6	5	1	1													
Clare	123	27	24	16	16	9	10	9	2	7	1	1			1												
Clinton	225	40	46	42	33	24	13	9	6	3	2	4	1	1			1										
Crawford	43	6	10	12	3	3	4	2	2			1															
Delta	177	37	28	30	17	15	8	12	12	7	2	3	3	2	1												
Dickinson	53	8	11	8	3	5	8	2	3	1	1		2	1													
Eaton	232	46	52	40	34	18	15	11	7	2	5			1	1												
Emmet	124	22	28	20	14	16	4	7	3	6	2		1								1						
Genesee	593	116	116	98	86	57	47	31	16	11	5	7	2	1													
Gladwin	77	9	18	13	10	7	8	3	2	3	2	2															
Gogebic	97	18	21	18	17	7	7	3	3	2	1																
Grand Traverse	207	38	36	35	29	16	15	16	9	4	5	2	1			1											
Gratiot	286	49	60	35	38	30	23	18	12	8	4	2	4	1	2												
Hillsdale	191	42	42	25	24	14	16	12	5	2	3	3	3														
Houghton	245	48	38	35	34	20	21	13	12	7	5	5	6	1													
Huron	447	78	64	68	57	44	36	32	13	16	13	13	4	7	2												
Ingham	436	95	95	75	56	43	25	16	11	11	4	2	1		2												
Ionia	403	88	90	71	41	39	28	11	11	15	5		2	1			1										

Iosco	189	30	37	29	32	14	16	7	8	4	6	1	3		1				1								
Iron	46	10	8	9	5	4	2	3	2	1	1		1														
Isabella	276	53	41	48	43	28	22	13	9	6	5	4	3	1													
Jackson	429	90	93	67	61	36	32	27	8	5	2	1	4														
Kalamazoo	348	74	80	63	32	36	24	17	9	9	3	1															
Kalkaska	76	8	16	11	7	13	6	6	2	3	3	1															
Kent	1,384	327	295	217	191	130	86	50	24	28	15	7	9	3	2												
Keweenaw	12	3	2	1	2	2		1		1																	
Lake	70	11	13	13	8	7	9	3			2	1	1	2													
Lapeer	582	109	105	84	85	56	49	30	20	19	7	7	7	3	1												
Leelanau	102	12	17	17	15	12	11	4	2	3	2	2	1	3	1												
Lenawee	356	71	76	63	46	34	23	24	7	4	4	3	1														
Livingston	192	37	39	40	24	18	12	8	8	1	2	3															
Luce	31	8	10	4	2	3	3		1																		
Mackinac	91	14	23	14	8	12	7	2	4	1	1	2	1	2													
Macomb	436	71	93	80	37	51	28	18	19	11	17	6	2	1	2												
Manistee	214	34	33	43	25	21	23	9	11	6			3	4	2												
Manitou	10	1	4		1	2	1	1																			
Marquette	238	52	37	27	33	27	15	12	16	4	4	3	1	2	1	2		2									
Mason	192	29	27	26	30	26	20	12	6	7	2	1	2	1	1	1			1								
Mecosta	285	50	54	32	40	38	17	13	11	14	8	4	1	2	1												
Menominee	197	36	32	33	27	17	16	12	8	7	1	2	3	2				1									
Midland	233	40	34	40	27	20	20	19	12	5	6	5	4				1										
Missaukee	71	7	15	11	11	12	3	4	3	2	2	1															
Monroe	265	37	41	34	30	19	25	27	15	11	13	5	3	3			1	1									
Montcalm	419	82	87	84	41	47	28	12	11	11	9	2	2	1			1	1									
Montmorency	39	9	7	8	4	2	1	1	3	2	1							1									
Muskegon	408	82	59	81	61	38	21	19	27	10	4	2	4														
Newaygo	217	40	36	23	36	24	17	10	10	7	8	1	2	1	2												
Oakland	590	131	118	102	84	51	35	23	21	12	7	1	4			1											
Oceana	222	41	27	37	37	18	19	14	8	9	7		1	2	2												
Ogemaw	96	17	18	13	16	13	2	3	7	3	2		1	1													
Ontonagon	59	7	11	5	10	5	5	3	5	4	2	1	1														
Osceola	203	49	30	30	24	22	15	13	7	6	3	1	1	1		1											
Oscoda	27	5	2	4	4	4	6		2																		
Otsego	74	7	24	12	9	5	6	7	2	1			1														
Ottawa	440	60	87	79	67	47	30	19	19	12	8	7	3	2													
Presque Isle	45	7	13	5	3	5	4		1	3	2		2														
Roscommon	18	2	7	1	3	2	2	1																			
Saginaw	1,158	242	239	206	136	104	62	48	36	31	23	12	6	9	4												
Sanilac	547	100	100	78	70	62	33	24	31	13	7	10	7	5	5	1	1										
Schoolcraft	74	7	19	14	12	3	9	5			3	1					1										
Shiawassee	392	76	77	68	51	42	28	22	8	8	7	2	2	1													
St. Clair	1,067	168	204	159	137	108	89	71	36	34	23	21	7	2	4	3				1							
St. Joseph	152	33	37	23	20	16	7	7	3	3	1		1		1												
Tuscola	679	118	131	109	74	63	51	38	33	28	15	9	7	2	1												
Van Buren	238	32	46	43	31	32	20	9	13	3	2	3	3				1										
Washtenaw	475	81	99	83	54	53	36	28	14	11	7	6	3														
Wayne	3,757	822	766	611	472	336	258	154	115	93	52	33	28	12	2	2				1							
Wexford	154	33	41	17	19	13	13	6	5	3	4																

TABLE XI.—*Number of native mothers with native husbands, June 1, 1894, who had children living June 1, 1894, and the number of such children born by each of such mothers, for the State and counties.*

State and counties.	No. of mothers.	Number of children living June 1, 1894, born by each native mother whose husband, June 1, 1894, was native.																									
		1 child.	2 children.	3 children.	4 children.	5 children.	6 children.	7 children.	8 children.	9 children.	10 children.	11 children.	12 children.	13 children.	14 children.	15 children.	16 children.	17 children.	18 children.	19 children.	20 children.	21 children.	22 children.	23 children.	24 children.	25 children.	26 children.
State	179,492	49,904	45,955	32,146	20,908	12,909	7,932	4,569	2,644	1,440	668	270	99	31	12	5											
Alcona	160	41	33	22	21	16	12	6	5	1	2		1														
Alger	54	17	10	10	6	7	2	1	1																		
Allegan	4,565	1,154	1,149	782	549	395	259	130	69	52	16	7	2	1													
Alpena	394	122	103	62	41	34	16	8	4	3			1														
Antrim	1,066	308	236	203	115	84	45	37	23	10	3	1		1													
Arenac	307	79	59	53	40	27	30	9	5	2	3																
Baraga	123	30	33	25	10	13	3	5	1	2	1																
Barry	3,353	794	839	659	397	275	178	94	67	24	18	6	1		1												
Bay	2,576	720	615	468	292	208	123	71	44	22	5	6	1	1													
Benzie	753	203	183	131	100	56	35	21	12	7	4	1															
Berrien	5,169	1,411	1,256	969	601	419	239	134	73	38	16	10	3														
Branch	4,072	1,247	1,090	732	442	243	152	80	50	20	9	4	2	1													
Calhoun	5,990	1,904	1,618	1,055	611	369	212	111	63	20	18	7	1	1													
Cass	3,244	903	862	566	363	222	135	87	51	30	15	5	4	1													
Charlevoix	850	194	208	148	121	72	39	35	17	11	2	3															
Cheboygan	613	154	151	102	64	59	38	17	9	8	8	1		1		1											
Chippewa	296	81	60	52	35	27	17	10	8	2	3	1															
Clare	669	162	162	123	89	57	32	23	8	9	3	1															
Clinton	3,405	996	863	598	392	227	141	84	48	30	13	6	5	1	1												
Crawford	195	45	56	35	18	17	14	7		3																	
Delta	593	165	154	116	57	33	27	27	10	2	1	1															
Dickinson	249	74	62	45	34	20	7	5		2																	
Eaton	4,983	1,354	1,306	872	616	329	231	131	77	36	22	5	3			1											
Emmet	1,039	297	264	184	131	73	53	21	5	6	1	3	1														
Genesee	4,757	1,335	1,220	897	512	349	189	127	61	47	14	5		1													
Gladwin	324	68	97	53	44	19	20	10	5	4	3	1															
Gogebic	251	74	66	43	37	13	7	4	3	4																	
Grand Traverse	1,554	373	400	286	212	142	53	40	26	14	5	1			2												
Gratiot	3,996	961	942	730	510	316	241	123	90	45	22	13	2	1													
Hillsdale	4,860	1,449	1,260	861	536	324	190	126	67	27	12	6	1			1											
Houghton	650	200	179	113	75	34	25	12	8	3	1																
Huron	715	181	156	123	105	63	39	22	17	5	4																
Ingham	4,942	1,495	1,327	843	592	322	176	90	51	31	5	6	4														
Ionia	4,356	1,191	1,101	830	517	323	181	98	55	33	16	7	2	2													

Iosco	418	131	107	70	42	34	15	13	4	1	1																
Iron	127	26	40	26	16	5		4	3																		
Isabella	2,090	454	465	369	305	188	126	81	53	22	16	6	3	2													
Jackson	5,378	1,683	1,535	926	544	296	181	132	43	22	9	5	1	1													
Kalamazoo	4,538	1,352	1,245	814	512	254	181	90	48	28	11	6															
Kalkaska	596	141	159	109	78	43	26	23	10	5	1	1															
Kent	9,482	2,951	2,668	1,636	1,014	566	320	166	121	59	31	9	1														
Keweenaw	37	10	5	9	6	3	1	1	1	1																	
Lake	471	113	102	83	77	35	30	17	4	6	3	1															
Lapeer	2,321	614	584	421	297	174	106	64	28	21	6	4	2														
Leelanau	597	134	124	121	74	50	41	30	10	8	2	3															
Lenawee	6,336	1,794	1,738	1,152	701	414	248	144	84	32	18	8	2	1													
Livingston	2,549	678	675	471	297	205	103	55	35	16	7	3	2	1	1												
Luce	46	14	13	7	6	4		2																			
Mackinac	319	63	75	60	41	24	16	16	12	5	4	2	1														
Macomb	2,453	623	593	436	298	185	134	69	47	36	19	7	4	1		1											
Manistee	969	236	232	192	126	85	46	28	12	6	4	1		1													
Manitou	41	8	10	4	5	6	2	2	1	1	1	1															
Marquette	662	198	167	119	62	41	32	26	9	4	1																
Mason	1,149	308	284	209	143	91	51	29	16	9	4	2															
Mecosta	1,948	429	501	323	260	171	92	79	51	23	7	7	2														
Menominee	693	189	169	122	89	55	33	14	8	9	3	1	1														
Midland	1,061	248	262	177	139	87	80	33	17	11	3	4															
Missaukee	411	100	109	83	45	31	22	10	5	2	2	2															
Monroe	3,559	775	796	613	437	333	229	141	105	71	35	15	8	1													
Montcalm	3,891	948	975	716	470	310	192	121	62	38	19	4	5		1												
Montmorency	110	32	16	28	14	9	4	2	4	1																	
Muskegon	2,123	581	542	391	267	153	79	53	22	19	12	3	1														
Newaygo	1,981	453	455	360	247	198	123	65	33	29	12	3	2			1											
Oakland	4,625	1,430	1,178	839	500	308	181	95	53	27	11	3															
Oceana	1,829	413	432	334	251	178	88	54	42	23	10	3	1														
Ogemaw	332	81	76	73	33	27	20	13	4	1	2	1	1														
Ontonagon	251	76	65	35	37	12	22	2	2																		
Osceola	1,366	304	327	216	176	134	84	54	38	21	7	1	3	1													
Oscoda	163	36	43	26	29	19	6	2	1		1																
Otsego	321	83	80	57	50	21	16	7	3	3		1															
Ottawa	2,264	594	535	420	291	182	114	56	32	25	9	4	2														
Presque Isle	76	16	25	13	6	5	9	1	1																		
Roscommon	97	24	26	14	19	7	3	4																			
Saginaw	4,656	1,307	1,144	868	526	327	196	137	81	38	20	6	6	1	1												
Sanilac	875	246	208	151	89	67	53	25	19	12	3	1	1														
Schoolcraft	263	71	75	45	33	18	4	4	7	2	1	2	1														
Shiawassee	3,982	1,150	1,081	730	446	251	156	84	47	23	7	3	1														
St. Clair	2,527	670	621	427	321	185	131	82	39	28	12	7	2	2													
St. Joseph	3,464	1,049	883	587	381	205	175	79	53	28	14	4	3		3												
Tuscola	2,677	698	641	485	315	237	132	72	50	28	10	6		3													
Van Buren	4,541	1,152	1,118	868	597	341	215	124	65	29	22	4	4		2												
Washtenaw	3,902	1,141	1,031	700	435	273	147	93	37	20	15	7	3														
Wayne	12,497	3,944	3,354	2,175	1,315	739	436	223	173	77	44	11	2	4													
Wexford	1,305	351	306	247	161	103	60	42	13	17	4	1															

TABLE XII.—*Number of foreign-born mothers with foreign-born husbands, June 1, 1894, who had children living June 1, 1894, and the number of such children born by each of such mothers, for the State and counties.*

State and counties.	No. of mothers.	Number of children living June 1, 1894, born by each foreign-born mother whose husband, June 1, 1894, was foreign-born.																									
		1 child.	2 children.	3 children.	4 children.	5 children.	6 children.	7 children.	8 children.	9 children.	10 children.	11 children.	12 children.	13 children.	14 children.	15 children.	16 children.	17 children.	18 children.	19 children.	20 children.	21 children.	22 children.	23 children.	24 children.	25 children.	26 children.
State	115,794	16,174	18,774	18,628	17,080	14,322	11,403	8,116	5,392	3,049	1,661	765	289	90	28	17	3	2	1	---	---	---	---	---	---	---	---
Alcona	432	51	74	57	54	48	58	30	26	20	8	4	2	---	---	---	---	---	---	---	---	---	---	---	---	---	---
Alger	70	14	3	12	10	6	7	6	6	5	1	---	---	---	---	---	---	---	---	---	---	---	---	---	---	---	---
Allegan	1,113	105	125	154	182	148	144	99	71	37	24	12	7	2	1	2	---	---	---	---	---	---	---	---	---	---	---
Alpena	1,711	233	281	286	252	223	154	114	86	38	26	13	3	---	---	2	---	---	---	---	---	---	---	---	---	---	---
Antrim	570	95	72	85	78	77	58	59	19	12	8	4	3	---	---	---	---	---	---	---	---	---	---	---	---	---	---
Arenac	480	56	72	76	70	56	53	36	25	15	9	9	---	2	1	---	---	---	---	---	---	---	---	---	---	---	---
Baraga	314	55	63	49	42	24	25	22	23	7	2	2	---	---	---	---	---	---	---	---	---	---	---	---	---	---	---
Barry	348	44	45	51	53	42	40	29	23	12	7	2	---	---	---	---	---	---	---	---	---	---	---	---	---	---	---
Bay	4,778	580	726	741	696	673	489	363	236	139	72	40	12	7	2	---	1	---	1	---	---	---	---	---	---	---	---
Benzie	241	35	42	46	29	37	15	17	10	1	5	3	1	---	---	---	---	---	---	---	---	---	---	---	---	---	---
Berrien	1,422	155	210	227	242	185	146	111	74	45	16	10	1	---	---	---	---	---	---	---	---	---	---	---	---	---	---
Branch	287	31	36	39	50	34	34	28	18	10	1	2	2	1	1	---	---	---	---	---	---	---	---	---	---	---	---
Calhoun	883	120	150	142	130	94	84	77	39	23	18	4	2	---	---	---	---	---	---	---	---	---	---	---	---	---	---
Cass	194	26	34	34	24	19	24	12	8	6	3	1	---	3	---	---	---	---	---	---	---	---	---	---	---	---	---
Charlevoix	461	61	73	84	53	58	62	32	20	7	9	1	1	---	---	---	---	---	---	---	---	---	---	---	---	---	---
Cheboygan	966	124	153	146	141	112	111	64	54	28	22	7	2	1	1	---	---	---	---	---	---	---	---	---	---	---	---
Chippewa	1,348	249	214	196	176	149	112	82	75	61	20	14	---	---	---	---	---	---	---	---	---	---	---	---	---	---	---
Clare	358	52	64	56	50	38	36	32	12	10	2	4	1	---	---	1	---	---	---	---	---	---	---	---	---	---	---
Clinton	502	52	58	69	62	54	70	50	41	23	13	6	4	---	---	---	---	---	---	---	---	---	---	---	---	---	---
Crawford	127	27	17	25	19	14	12	7	4	---	1	---	1	---	---	---	---	---	---	---	---	---	---	---	---	---	---
Delta	1,431	244	246	234	225	151	114	95	64	33	14	7	2	2	---	---	---	---	---	---	---	---	---	---	---	---	---
Dickinson	1,667	358	354	284	232	184	123	64	26	26	13	3	---	---	---	---	---	---	---	---	---	---	---	---	---	---	---
Eaton	269	35	36	57	35	30	27	21	16	3	9	---	---	---	---	---	---	---	---	---	---	---	---	---	---	---	---
Emmet	343	40	54	48	64	46	34	24	13	7	8	4	1	---	---	---	---	---	---	---	---	---	---	---	---	---	---
Genesee	909	123	137	130	109	134	98	59	49	41	19	6	1	2	1	---	---	---	---	---	---	---	---	---	---	---	---
Gladwin	245	29	49	48	37	31	19	10	12	4	3	2	---	---	---	---	---	1	---	---	---	---	---	---	---	---	---
Gogebic	1,495	354	368	266	176	121	93	50	42	13	6	3	2	1	---	---	---	---	---	---	---	---	---	---	---	---	---
Grand Traverse	601	79	97	100	85	71	63	46	30	12	13	1	2	2	---	---	---	---	---	---	---	---	---	---	---	---	---
Gratiot	392	43	57	62	58	49	45	29	21	14	10	3	1	---	---	---	---	---	---	---	---	---	---	---	---	---	---
Hillsdale	223	19	37	41	38	28	19	25	5	5	5	1	---	---	---	---	---	---	---	---	---	---	---	---	---	---	---
Houghton	4,539	719	760	688	602	561	436	321	218	115	66	35	11	6	1	---	---	---	---	---	---	---	---	---	---	---	---
Huron	2,944	301	371	413	356	382	340	265	220	133	100	44	13	6	---	---	---	---	---	---	---	---	---	---	---	---	---
Ingham	800	121	156	117	104	99	87	54	26	19	6	7	2	---	2	---	---	---	---	---	---	---	---	---	---	---	---
Ionia	591	66	89	94	90	78	56	48	31	24	8	4	2	1	---	---	---	---	---	---	---	---	---	---	---	---	---

Iosco	1,050	143	176	160	160	137	112	79	44	22	12	3	1	1												
Iron	493	76	109	86	65	58	35	28	10	19	5	1	1													
Isabella	763	85	108	101	96	101	82	75	54	24	26	8	1	1		1										
Jackson	1,096	146	174	180	180	127	105	82	48	32	15	5	2													
Kalamazoo	1,351	194	224	234	195	155	134	83	66	39	16	10	1													
Kalkaska	111	14	22	17	12	10	15	4	10	4	2	1														
Kent	6,913	1,088	1,196	1,151	1,034	862	621	416	264	154	76	30	14	5	2											
Keweenaw	287	39	47	41	46	31	27	22	12	12	8		2													
Lake	241	37	46	38	35	27	20	17	10	2	4	4			1											
Lapeer	1,298	169	167	185	219	156	132	101	81	45	30	7	4	1			1									
Leelanau	573	54	70	79	90	101	58	51	25	22	15	3	5													
Lenawee	1,035	103	130	172	153	139	126	76	69	33	23	7	1	2	1											
Livingston	403	43	50	52	62	53	50	28	29	23	8	3	1	1												
Luce	220	71	36	29	34	23	10	5	6	4	1	1														
Mackinac	442	65	81	81	57	39	46	29	18	12	7	5		1		1										
Macomb	1,734	192	226	259	264	209	222	153	86	49	47	16	6	3	1		1									
Manistee	2,474	353	404	404	404	314	246	156	110	45	23	9	5			1										
Manitou	57	4	11	6	3	10	3	8	6	2	2		2													
Marquette	3,844	633	678	628	546	482	312	220	112	93	45	20	12	1	2											
Mason	1,257	186	227	186	202	175	129	63	49	25	8	5	1			1										
Mecosta	835	89	115	137	131	106	91	65	49	28	8	12	4													
Menominee	1,958	312	328	333	283	243	164	135	78	44	23	10	3	1	1											
Midland	655	79	85	104	107	93	73	55	32	13	12		1	1												
Missaukee	425	58	79	65	56	65	48	26	13	8	5	1	1													
Monroe	951	84	98	137	125	110	130	91	55	44	28	12	6	1												
Montcalm	1,123	139	182	195	177	139	132	80	39	26	7	3	2	2												
Montmorency	136	15	21	26	20	10	16	7	8	9	2	1	1													
Muskegon	2,865	406	484	475	481	364	269	199	94	48	24	13	8													
Newaygo	676	90	120	98	92	96	73	49	35	11	6	3	1	2												
Oakland	1,072	147	151	153	178	142	98	81	71	29	8	10	2	1		1										
Oceana	533	67	85	81	97	50	61	48	21	11	5	6	1													
Ogemaw	333	40	49	50	42	41	29	30	22	19	6	4	1													
Ontonagon	340	65	52	50	47	44	32	16	18	7	4	2	1	1	1											
Osceola	808	93	107	132	97	101	86	87	49	35	11	7	1	2												
Oscoda	55	7	9	12	10	8	5	1	2		1															
Otsego	255	32	38	41	47	39	22	16	7	4	5	3	1													
Ottawa	2,731	228	354	384	382	374	337	253	212	102	58	29	13	1	2	2										
Presque Isle	582	46	53	64	89	87	67	57	58	35	14	10	1	1												
Roscommon	68	12	9	12	16	3	7	7	1		1															
Saginaw	5,180	682	823	856	753	671	514	355	231	139	85	44	19	5	2			1								
Sanilac	3,199	317	419	434	455	391	387	291	221	135	88	40	19	2												
Schoolcraft	473	106	95	75	68	37	39	26	13	7	4	1		2												
Shiawassee	839	93	134	145	119	102	82	66	43	31	10	8	4	1		1										
St. Clair	3,730	505	615	573	534	448	355	287	185	122	55	37	10	4												
St. Joseph	527	67	69	80	80	60	55	42	36	15	14	6	1		2											
Tuscola	1,700	175	263	287	220	194	175	135	110	76	29	20	14		1	1										
Van Buren	351	48	57	41	50	44	35	31	16	10	8	3	2													
Washtenaw	1,455	170	201	226	220	170	139	127	81	52	38	18	9	2		2										
Wayne	22,645	3,511	4,047	4,029	3,527	2,729	2,033	1,335	789	373	176	60	24	9	2	1										
Wexford	598	100	127	84	96	66	46	38	21	7	6	6	1													

TABLE XIII.—*Number of native mothers with foreign-born husbands, June 1, 1894, who had children living June 1, 1894, and the number of such children born by each of such mothers, for the State and counties.*

State and counties.	No. of mothers.	Number of children living June 1, 1894, born by each native mother whose husband, June 1, 1894, was foreign-born.																									
		1 child.	2 children.	3 children.	4 children.	5 children.	6 children.	7 children.	8 children.	9 children.	10 children.	11 children.	12 children.	13 children.	14 children.	15 children.	16 children.	17 children.	18 children.	19 children.	20 children.	21 children.	22 children.	23 children.	24 children.	25 children.	26 children.
State	39,194	9,181	8,911	6,820	4,919	3,405	2,292	1,580	972	557	325	139	58	23	5	5	1	1									
Alcona	130	35	28	25	8	12	7	5	4	4	2																
Alger	26	5	7	5	3	2	3			1																	
Allegan	646	142	124	93	82	65	58	35	19	15	6	3	2	2													
Alpena	351	94	86	63	33	29	21	17	6	1	1																
Antrim	241	67	49	30	38	22	16	5	9	1	3			1													
Arenac	174	32	43	26	18	15	22	10	5		1	2															
Baraga	53	14	11	5	11	3	3	2	3		1																
Barry	335	66	70	59	48	35	20	14	9	8	4	1	1														
Bay	1,339	335	302	222	174	114	68	61	33	14	11	5															
Benzie	141	38	28	24	16	12	9	4	8		1	1															
Berrien	598	124	125	109	77	58	37	34	15	7	6	2	3			1											
Branch	246	60	60	51	25	21	14	5	5	4						1											
Calhoun	592	159	155	85	75	52	29	19	6	5	5		2														
Cass	188	42	29	35	28	21	16	7	4	6																	
Charlevoix	269	54	65	55	34	28	17	7	7		1		1														
Cheboygan	294	62	66	54	32	25	20	11	15	2	2	1	3	1													
Chippewa	177	54	33	33	13	14	11	8	6	3	1	1															
Clare	212	47	55	47	30	13	9	10	1																		
Clinton	440	86	103	65	38	49	36	28	17	13	2	2			1												
Crawford	61	16	19	10	6	3	2	3	2																		
Delta	358	74	76	55	55	39	18	16	12	6	5	1		1													
Dickinson	180	37	41	41	21	23	8	2	5	1			1														
Eaton	342	81	86	55	37	38	15	11	9	6	4																
Emmet	160	51	30	27	23	14	4	4	5	2																	
Genesee	728	163	171	134	82	74	36	26	20	10	6	2	1	2				1									
Gladwin	116	31	27	23	18	9	4	1		1	1		1														
Gogebic	183	43	44	32	27	12	11	6	5	1	1	1															
Grand Traverse	286	72	64	58	42	18	14	5	7	5	1																
Gratiot	452	99	103	71	67	45	33	15	11	2	2	2		1			1										
Hillsdale	270	56	56	57	31	33	19	7	7	2	1	1															
Houghton	763	150	172	136	71	82	53	43	23	13	9	6	4	1													
Huron	718	170	140	119	85	57	54	37	26	18	7	2	2	1													
Ingham	552	131	138	108	67	55	21	25	4	1	1	1															
Ionia	540	130	126	90	71	51	25	22	14	6	5																

Iosco	262	67	60	40	24	28	17	13	6	3	2	2															
Iron	88	19	17	16	13	7	5	4	2	3	1	1															
Isabella	408	95	76	74	51	27	35	20	12	12	5		1														
Jackson	672	165	148	122	93	52	33	28	12	9	5	4	1														
Kalamazoo	547	137	145	87	67	41	25	19	11	6	6	2	1														
Kalkaska	113	29	27	20	14	13	4	2	2	2																	
Kent	2,111	562	528	366	251	151	106	57	46	28	12	2	1	1													
Keweenaw	48	4	11	11	6	10	3		3																		
Lake	103	24	18	22	12	7	5	10	2	2	1																
Lapeer	765	167	177	136	85	61	58	31	24	8	11	1	4	1	1												
Leelanau	167	33	42	19	21	14	9	13	7	4	2	3															
Lenawee	593	129	125	113	84	53	45	18	10	9	3	3	1														
Livingston	298	63	66	58	46	28	14	13	3	6	1																
Luce	28	7	11	4	2	4																					
Mackinac	132	28	20	20	17	16	13	4	5	2	2	2	1	2													
Macomb	675	157	142	103	97	66	41	25	24	8	3	6	2	1													
Manistee	388	97	85	68	43	36	24	12	8	8	3	3	1														
Manitou	11			2	3	1	1	1		1	1				1												
Marquette	628	139	139	105	71	68	46	22	15	12	7	1	2	1													
Mason	329	66	77	49	44	30	18	21	12	8	2	2															
Mecosta	385	83	87	71	52	36	24	20	3	5	3		1														
Menominee	482	105	95	91	72	46	28	19	11	8	6			1													
Midland	274	70	48	62	40	28	9	5	6	3	1	1	1														
Missaukee	139	40	33	23	21	7	4	5	2	4																	
Monroe	553	80	80	82	86	57	45	41	33	25	10	10	3	1													
Montcalm	566	115	131	101	81	49	35	29	13	7	5																
Montmorency	55	18	9	13	6	2	3	2		1		1															
Muskegon	689	155	170	135	95	46	36	22	12	9	8	1															
Newaygo	381	81	78	65	56	34	30	23	5	4	1	3	1														
Oakland	710	168	173	135	90	56	38	16	9	14	9	2															
Oceana	244	62	57	43	26	20	19	7	5	3	1	1															
Ogemaw	115	26	28	17	14	17	3	4	2	1	1	1	1														
Ontonagon	147	40	25	25	21	17	6	5	6		1		1														
Osceola	311	65	74	48	48	39	22	6	4	5																	
Oscoda	37	9	11	11	5				1																		
Otsego	71	22	17	13	7	10			1	1																	
Ottawa	728	128	167	108	108	65	51	32	27	24	12	5		1													
Presque Isle	93	25	19	22	11	10	2	3				1															
Roscommon	38	8	11	10	6	1		2																			
Saginaw	1,861	455	454	329	224	133	106	80	33	17	18	7	4			1											
Sanilac	882	192	193	171	110	74	36	44	32	14	11	2	3														
Schoolcraft	126	41	24	26	9	11	4	7	3		1																
Shiawassee	546	131	141	86	63	43	27	33	13	5	4																
St. Clair	1,365	286	321	258	151	112	96	65	35	19	11	8		1	1	1											
St. Joseph	272	68	61	47	43	24	13	7	2	2	1	4															
Tuscola	876	216	182	167	98	73	60	31	23	12	7	4	1	1													
Van Buren	362	77	72	74	47	39	23	14	12	3	1																
Washtenaw	768	127	186	147	90	74	47	29	25	22	14	5	1	1													
Wayne	5,346	1,419	1,256	864	677	406	273	204	122	60	40	17	5	1	1	1											
Wexford	245	61	61	39	32	20	17	7	6		2																

TABLE XIV.—*Number of foreign-born mothers with native husbands, June 1, 1894, who had children living June 1, 1894, and the number of such children born by each of such mothers, for the State and counties.*

State and counties.	No. of mothers.	Number of children living June 1, 1894, born by each foreign-born mother whose husband, June 1, 1894, was native.																									
		1 child.	2 children.	3 children.	4 children.	5 children.	6 children.	7 children.	8 children.	9 children.	10 children.	11 children.	12 children.	13 children.	14 children.	15 children.	16 children.	17 children.	18 children.	19 children.	20 children.	21 children.	22 children.	23 children.	24 children.	25 children.	26 children.
State	24,991	5,994	5,850	4,530	3,199	2,154	1,406	839	493	272	139	83	23	6	2	1											
Alcona	104	18	18	24	16	12	6	7		2	1																
Alger	11		2	2	2	3	2																				
Allegan	365	83	80	63	57	33	17	17	7	5	3																
Alpena	221	50	67	47	20	19	8	6	2	1		1															
Antrim	182	49	40	33	23	18	14	1	1	1	1	1															
Arenac	116	23	23	16	14	10	10	7	9	2		1	1														
Baraga	37	5	6	2	8	5	4	4	2	1																	
Barry	178	30	38	32	33	15	10	7	3	4	4	2															
Bay	944	205	204	188	115	88	54	42	23	14	7	2	2														
Benzie	88	19	17	20	13	4	10	4		1																	
Berrien	350	77	88	74	32	38	16	9	10	5	1																
Branch	167	36	37	29	30	19	8	5	1	1	1																
Calhoun	359	108	90	75	45	19	8	4	5	1	2	2															
Cass	117	24	25	23	16	10	6	3	4	4	1	1															
Charlevoix	156	31	38	30	23	7	10	10	5	1			1														
Cheboygan	193	42	48	29	29	14	15	8	6	1	1																
Chippewa	178	40	47	18	25	20	10	9	3	3	1	1	1														
Clare	117	29	31	15	10	14	10	5	2	1																	
Clinton	223	46	63	43	28	15	10	8	3	1	4	2															
Crawford	43	11	13	10	1	4	1	1	1		1																
Delta	172	39	40	26	17	16	16	5	8		1	3	1														
Dickinson	51	9	14	9	8	3	5		2	1																	
Eaton	222	52	68	38	30	15	8	6	2	1	1		1														
Emmet	122	24	40	15	14	14	7	5	1	1	1																
Genesee	578	156	128	113	73	46	29	14	10	4	1	4															
Gladwin	76	16	16	15	8	3	8	3	5	1		1															
Gogebic	95	21	25	22	11	6	4	4	1	1																	
Grand Traverse	205	51	40	37	23	23	15	7	4	1	3	1															
Gratiot	276	57	67	36	38	33	22	6	8	6	2	1															
Hillsdale	183	51	45	26	27	9	11	6	3	3	1		1														
Houghton	236	50	46	44	30	27	21	7	4	6		1															
Huron	439	92	81	77	60	37	31	30	7	10	10	3		1													
Ingham	425	125	107	66	52	33	23	12	5	1		1															
Ionia	393	106	95	71	43	39	17	8	9	2	1	1	1														

Iosco	184	38	50	26	33	13	10	6	5	2	1																
Iron	43	9	11	9	6	5		1	1	1																	
Isabella	268	63	55	54	38	20	15	10	4	7	2																
Jackson	418	116	100	76	58	29	19	12	5	1	2																
Kalamazoo	334	84	99	48	40	27	19	9	4	3		1															
Kalkaska	76	11	18	14	7	14	5	6		1																	
Kent	1,339	366	358	253	148	103	46	28	18	11	4	4															
Keweenaw	12	4	1	2	2	1	1	1																			
Lake	69	13	17	9	14	6	5	3	1		1																
Lapeer	567	129	125	98	79	46	41	29	10	5	2	3															
Leelanau	101	19	18	23	11	9	11	4	1	2	1	2															
Lenawee	344	81	90	65	48	21	19	11	6	2	1																
Livingston	182	43	43	38	21	11	13	5	4	1	2	1															
Luce	29	7	9	4	2	3	3		1																		
Mackinac	90	19	25	17	10	8	5	3	3																		
Macomb	424	100	97	80	44	36	26	16	14	9		1		1													
Manistee	212	45	51	36	26	24	12	8	7	1	1	1															
Manitou	10	2	3	1		2	2																				
Marquette	233	60	46	33	39	24	10	14	4		2	1															
Mason	184	40	30	29	28	27	13	10	5	1			1														
Mecosta	281	69	62	38	41	27	15	13	5	6	3	1		1													
Menominee	194	46	36	35	28	13	17	9	4	3	1	1	1														
Midland	227	48	51	37	28	17	19	14	3	5	1	3	1														
Missaukee	69	9	16	14	10	11	3	2	2	2																	
Monroe	258	48	41	42	37	28	20	15	13	6	5		3														
Montcalm	405	98	99	92	50	22	21	7	7	6	2					1											
Montmorency	39	12	10	6	2	2	2	1	1	1	1	1															
Muskegon	396	88	83	96	55	30	19	12	9	2	1	1															
Newaygo	214	48	38	32	34	22	13	11	6	7	1	1	1														
Oakland	578	164	138	105	79	36	29	16	6	2	2				1												
Oceana	220	49	36	45	34	27	13	7	4	4		1															
Ogemaw	96	22	20	14	20	11	4	2	1	1	1																
Ontonagon	55	7	10	6	12	6	9	2	2				1														
Osceola	198	56	32	38	26	19	17	7		2		1															
Oscoda	27	6	3	6	5	4	2		1																		
Otsego	72	13	24	13	9	5	4	3	1																		
Ottawa	432	78	102	87	60	38	22	16	20	4	4	1															
Presque Isle	43	8	12	6	4	5	3	1	3	1																	
Roscommon	17	2	6	3	2	3		1																			
Saginaw	1,120	287	274	210	120	90	53	38	26	11	6	4		1													
Sanilac	531	122	104	84	74	57	24	22	15	12	6	8	2		1												
Schoolcraft	72	13	23	13	12	2	4	4		1																	
Shiawassee	383	90	89	76	46	37	21	10	5	2	5	1	1														
St. Clair	1,049	207	242	188	153	93	75	44	20	17	5	3	1	1													
St. Joseph	144	40	37	23	18	10	6	5	3	1	1																
Tuscola	661	151	148	105	89	63	39	26	18	13	5	3	1														
Van Buren	235	35	70	54	31	16	10	9	4		2	3		1													
Washtenaw	463	98	114	90	49	42	39	15	8	3	5																
Wayne	3,618	1,010	861	671	417	303	175	79	55	25	11	7	1														
Wexford	153	46	36	18	26	15	7	2	2	1																	

TABLE XV.—*Number of native mothers with native husbands, June 1, 1894, whose children have all died, and the number of children born by each of such mothers, for the State and counties.*

State and counties.	No. of mothers.	Number of children born by each native mother whose children have all died and whose husband, June 1, 1894, was native.																								
		1 child.	2 children.	3 children.	4 children.	5 children.	6 children.	7 children.	8 children.	9 children.	10 children.	11 children.	12 children.	13 children.	14 children.	15 children.	16 children.	17 children.	18 children.	19 children.	20 children.	21 children.	22 children.	23 children.	24 children.	25 children.	26 children.
State	5,737	3,844	1,115	452	164	82	41	17	8	6	3	2	2	1													
Alcona	5	3	1	1																							
Alger	2	1	1																								
Allegan	144	90	28	18	6	1			1																		
Alpena	12	7	3			1		1																			
Antrim	39	22	11	4		2																					
Arenac	8	6	2																								
Baraga	6	5	1																								
Barry	107	77	18	7	2	3																					
Bay	81	50	18	5	2	4	2																				
Benzie	27	15	8	3	1																						
Berrien	153	94	28	16	12	1	1					1															
Branch	139	92	30	9	5	1	1		1																		
Calhoun	175	108	39	18	5	2	3																				
Cass	122	82	17	15	3	1	2	2																			
Charlevoix	21	15	1	1	2		1						1														
Cheboygan	23	16	5	2																							
Chippewa	13	6	4	2		1																					
Clare	29	16	7	4		1				1																	
Clinton	77	55	17	2	2	1																					
Crawford	3	3																									
Delta	21	14	3	1		2		1																			
Dickinson	5	4	1																								
Eaton	178	110	45	16	2	2	2	1																			
Emmet	49	30	12		3	1	2						1														
Genesee	167	109	37	12	2	4	1	1		1																	
Gladwin	10	4	4	1	1																						
Gogebic	8	8																									
Gd. Traverse	34	26	5	1		1	1																				
Gratiot	113	70	28	7	5	1		1						1													
Hillsdale	142	92	29	9	6	2	2	1			1																
Houghton	20	15	3	2																							
Huron	17	13	3	1																							
Ingham	175	114	34	15	6	2	2	2																			
Ionia	130	86	26	12	2	2	2																				
Iosco	12	4	4	2	2																						
Iron	9	6	1	2																							
Isabella	52	37	8	4						2	1																
Jackson	165	114	27	12	7	3	1	1																			
Kalamazoo	144	100	25	12	6		1																				
Kalkaska	21	16	4				1																				
Kent	344	234	70	24	8	6	1	1																			
Keweenaw	1	1																									
Lake	15	11	1	3																							
Lapeer	64	47	9	4	2		2																				
Leelanau	19	13	2	1		1	2																				
Lenawee	201	147	25	19	5	4	1																				
Livingston	76	50	16	4	4	2																					
Luce	1	1																									
Mackinac	11	8	2					1																			
Macomb	63	40	14	7	1	1																					

TABLE XV.—Concluded.

Counties.	No. of mothers.	Number of children born by each native mother whose children have all died and whose husband, June 1, 1894, was native.																									
		1 child.	2 children.	3 children.	4 children.	5 children.	6 children.	7 children.	8 children.	9 children.	10 children.	11 children.	12 children.	13 children.	14 children.	15 children.	16 children.	17 children.	18 children.	19 children.	20 children.	21 children.	22 children.	23 children.	24 children.	25 children.	26 children.
Manistee	32	22	4	2	3			1																			
Manitou	2		2																								
Marquette	15	10	4			1																					
Mason	41	24	9	4	1	1	2																				
Mecosta	69	43	14	8	1	1	1																				
Menominee	26	19	6				1																				
Midland	33	23	3	6	1																						
Missaukee	14	10	2		1		1																				
Monroe	96	66	18	5	5	2																					
Montcalm	113	70	31	10	2																						
Montmorency	2	1	1																								
Muskegon	76	55	7	7	4	1	2																				
Newaygo	56	38	10	5		2			1																		
Oakland	180	127	41	8	2	1			1																		
Oceana	60	40	12	5	2		1																				
Ogemaw	14	11	2	1																							
Ontonagon	4	3			1																						
Osceola	38	33	3		1				1																		
Oscoda	6	3	3																								
Otsego	14	10	2	1	1																						
Ottawa	48	30	8	3	3	1	1	1		1																	
Presque Isle	4	2	1			1																					
Roscommon	1			1																							
Saginaw	150	98	30	12	4	1	1	1		1		1															
Sanilac	23	16	3	2	1	1																					
Schoolcraft	8	7	1																								
Shiawassee	99	67	18	10	4																						
St. Clair	72	46	19	3	2	1					1																
St. Joseph	131	88	21	13	5	4																					
Tuscola	82	55	22	4		1																					
Van Buren	142	100	23	13	3	3																					
Washtenaw	119	84	18	15	1	1																					
Wayne	476	329	95	33	11	4		1	3																		
Wexford	38	27	5	1	3	2																					

TABLE XVI.—*Number of foreign-born mothers with foreign-born husbands June 1, 1894, whose children have all died, and the number of children born by each of such mothers, for the State and counties.*

State and counties.	No. of mothers.	Number of children born by each foreign-born mother whose children have all died, and whose husband, June 1, 1894, was foreign-born.																									
		1 child.	2 children.	3 children.	4 children.	5 children.	6 children.	7 children.	8 children.	9 children.	10 children.	11 children.	12 children.	13 children.	14 children.	15 children.	16 children.	17 children.	18 children.	19 children.	20 children.	21 children.	22 children.	23 children.	24 children.	25 children.	26 children.
State	2,406	1,320	507	253	113	70	46	33	16	19	6	10	5	3	2			2							1		
Alcona	8	6	1				1																				
Alger	3	2		1																							
Allegan	16	9	4	1	1	1																					
Alpena	42	28	5	5	1	1						2															
Antrim	6	2	3	1																							
Arenac	13	10	2	1																							
Baraga	4	1			1		1							1													
Barry	8	5	3																								
Bay	80	49	9	6	6	1	1	2		3	1		1		1												
Benzie	8	6	2																								
Berrien	25	15	4	1	5																						
Branch	8	1	3	2			1			1																	
Calhoun	19	5	7	2	2	1		2																			
Cass	2	2																									
Charlevoix	11	8	2	1																							
Cheboygan	20	11	3	3	1			1										1									
Chippewa	29	18	8	1					1	1																	
Clare	6	6																									
Clinton	8	4	2	2																							
Crawford	2	1	1																								
Delta	37	24	8	4			1																				
Dickinson	50	28	16	3	1		1																		1		
Eaton	8	6	1		1																						
Emmet	6	2	3	1																							
Genesee	23	11	6	3	1	2																					
Gladwin	3	1	1		1																						
Gogebic	28	19	2	4	3																						
Grand Traverse	11	5	5								1																
Gratiot	6	5	1																								
Hillsdale	8	2	4	1	1																						
Houghton	101	51	22	10	6	2	3	3		1		3															
Huron	53	21	14	5	2	3	2		1	2	1	1						1									
Ingham	20	14	3	1		1		1																			
Ionia	10	4	3	1			1								1												
Iosco	24	13	5	5		1																					
Iron	5	4		1																							
Isabella	17	12	3	2																							
Jackson	16	7	6	1		1		1																			
Kalamazoo	31	22	7	1			1																				
Kalkaska	3	2	1																								
Kent	136	72	23	18	9	2	4	2	2	2			2														
Keweenaw	5	2	2	1																							
Lake	10	6	2	1						1																	
Lapeer	22	13	4	3		1				1																	
Leelanau	4	2	1	1																							
Lenawee	18	12	4			1					1																
Livingston	4	2		2																							
Luce	4	2	1	1																							

TABLE XVI.—Concluded.

Counties.	No. of mothers.	Number of children born by each foreign-born mother whose children have all died, and whose husband, June 1, 1894, was foreign-born.																									
		1 child.	2 children.	3 children.	4 children.	5 children.	6 children.	7 children.	8 children.	9 children.	10 children.	11 children.	12 children.	13 children.	14 children.	15 children.	16 children.	17 children.	18 children.	19 children.	20 children.	21 children.	22 children.	23 children.	24 children.	25 children.	26 children.
Mackinac	8	7	--	--	1	--	--	--	--	--	--	--	--	--	--	--	--	--	--	--	--	--	--	--	--	--	--
Macomb	30	13	10	4	1	--	1	--	--	--	--	--	--	1	--	--	--	--	--	--	--	--	--	--	--	--	--
Manistee	42	24	2	3	2	3	1	2	--	1	--	3	1	--	--	--	--	--	--	--	--	--	--	--	--	--	--
Manitou	2	2	--	--	--	--	--	--	--	--	--	--	--	--	--	--	--	--	--	--	--	--	--	--	--	--	--
Marquette	97	50	24	9	4	5	2	2	--	--	--	--	1	--	--	--	--	--	--	--	--	--	--	--	--	--	--
Mason	25	12	5	3	2	2	--	--	1	--	--	--	--	--	--	--	--	--	--	--	--	--	--	--	--	--	--
Mecosta	16	10	2	3	1	--	--	--	--	--	--	--	--	--	--	--	--	--	--	--	--	--	--	--	--	--	--
Menominee	47	25	10	5	5	2	--	--	--	--	--	--	--	--	--	--	--	--	--	--	--	--	--	--	--	--	--
Midland	12	7	3	2	--	--	--	--	--	--	--	--	--	--	--	--	--	--	--	--	--	--	--	--	--	--	--
Missaukee	3	2	--	--	--	--	1	--	--	--	--	--	--	--	--	--	--	--	--	--	--	--	--	--	--	--	--
Monroe	8	2	3	3	--	--	--	--	--	--	--	--	--	--	--	--	--	--	--	--	--	--	--	--	--	--	--
Montcalm	25	13	6	2	1	1	2	--	--	--	--	--	--	--	--	--	--	--	--	--	--	--	--	--	--	--	--
Montmorency	2	1	1	--	--	--	--	--	--	--	--	--	--	--	--	--	--	--	--	--	--	--	--	--	--	--	--
Muskegon	70	39	16	5	2	1	2	2	3	--	--	--	--	--	--	--	--	--	--	--	--	--	--	--	--	--	--
Newaygo	6	5	--	1	--	--	--	--	--	--	--	--	--	--	--	--	--	--	--	--	--	--	--	--	--	--	--
Oakland	21	11	3	5	2	--	--	--	--	--	--	--	--	--	--	--	--	--	--	--	--	--	--	--	--	--	--
Oceana	9	1	3	2	1	1	1	--	--	--	--	--	--	--	--	--	--	--	--	--	--	--	--	--	--	--	--
Ogemaw	5	3	1	1	--	--	--	--	--	--	--	--	--	--	--	--	--	--	--	--	--	--	--	--	--	--	--
Ontonagon	3	2	2	--	--	1	--	--	--	--	--	--	--	--	--	--	--	--	--	--	--	--	--	--	--	--	--
Osceola	12	5	4	--	--	1	1	1	--	--	--	--	--	--	--	--	--	--	--	--	--	--	--	--	--	--	--
Oscoda	1	--	--	--	--	--	--	--	--	--	1	--	--	--	--	--	--	--	--	--	--	--	--	--	--	--	--
Otsego	12	7	3	2	--	--	--	--	--	--	--	--	--	--	--	--	--	--	--	--	--	--	--	--	--	--	--
Ottawa	40	25	7	4	1	1	1	1	--	--	--	--	--	--	--	--	--	--	--	--	--	--	--	--	--	--	--
Presque Isle	7	1	4	1	1	--	--	--	--	--	--	--	--	--	--	--	--	--	--	--	--	--	--	--	--	--	--
Roscommon	1	1	--	--	--	--	--	--	--	--	--	--	--	--	--	--	--	--	--	--	--	--	--	--	--	--	--
Saginaw	105	57	20	10	8	3	2	--	1	2	1	1	--	--	--	--	--	--	--	--	--	--	--	--	--	--	--
Sanilac	37	27	6	1	1	2	--	--	--	--	--	--	--	--	--	--	--	--	--	--	--	--	--	--	--	--	--
Schoolcraft	11	8	2	1	--	--	--	--	--	--	--	--	--	--	--	--	--	--	--	--	--	--	--	--	--	--	--
Shiawassee	16	7	5	--	1	1	1	--	1	--	--	--	--	--	--	--	--	--	--	--	--	--	--	--	--	--	--
St. Clair	71	41	14	9	1	4	2	--	--	--	--	--	--	--	--	--	--	--	--	--	--	--	--	--	--	--	--
St. Joseph	12	4	6	--	--	2	--	--	--	--	--	--	--	--	--	--	--	--	--	--	--	--	--	--	--	--	--
Tuscola	23	10	7	4	--	2	--	--	--	--	--	--	--	--	--	--	--	--	--	--	--	--	--	--	--	--	--
Van Buren	12	3	5	3	1	--	--	--	--	--	--	--	--	--	--	--	--	--	--	--	--	--	--	--	--	--	--
Washtenaw	18	12	5	--	--	--	--	1	--	--	--	--	--	--	--	--	--	--	--	--	--	--	--	--	--	--	--
Wayne	594	317	119	69	35	19	12	12	6	4	--	--	--	1	--	--	--	--	--	--	--	--	--	--	--	--	--
Wexford	19	12	2	4	--	1	--	--	--	--	--	--	--	--	--	--	--	--	--	--	--	--	--	--	--	--	--

TABLE XVII.—*Number of native mothers with foreign-born husbands, June 1, 1894, whose children have all died, and the number of children born by each of such mothers, for the State and counties.*

State and counties.	No. of mothers.	Number of children born by each native mother whose children have all died, and whose husband, June 1, 1894, was foreign-born.																								
		1 child.	2 children.	3 children.	4 children.	5 children.	6 children.	7 children.	8 children.	9 children.	10 children.	11 children.	12 children.	13 children.	14 children.	15 children.	16 children.	17 children.	18 children.	19 children.	20 children.	21 children.	22 children.	23 children.	24 children.	25 children.	26 children.
State	1,124	735	225	84	40	16	7	12	4										1							
Alcona	3	1	1		1																					
Allegan	13	8	4	3	1																					
Alpena	10	7	3																							
Antrim	5	3	1		1																					
Arenac	6	2	2	1				1																		
Baraga	2	2																								
Barry	4	2	2																							
Bay	53	35	11	5	2																					
Benzie	4	3	1																							
Berrien	21	10	6	3	1	1																				
Branch	7	3	3					1																		
Calhoun	10	9	1																							
Cass	5	3	1	1																						
Charlevoix	6	5	1																							
Cheboygan	16	7	4	3	1		1																			
Chippewa	5	4	1																							
Clare	4	3	1																							
Clinton	5	3	1		1																					
Crawford	1		1																							
Delta	12	9		2	1																					
Dickinson	6	3	2		1																					
Eaton	9	6	3																							
Emmet	10	6	1	2		1																				
Genesee	26	19	6	1																						
Gladwin	1		1																							
Gogebic	4	3	1																							
Grand Traverse	6	5		1																						
Gratiot	14	10	3					1																		
Hillsdale	4	2	1				1																			
Houghton	20	11	4	4	1																					
Huron	15	11	3			1																				
Ingham	13	11	1	1																						
Ionia	13	10	1	1	1																					
Iosco	8	7	1																							
Iron	2	1	1																							
Isabella	10	8		1	1																					
Jackson	19	15	4																							
Kalamazoo	20	15	4			1																				
Kalkaska	5	4		1																						
Kent	50	33	10	3	1	3																				
Keweenaw	2	1	1																							
Lake	5	2		3																						
Lapeer	19	9	4	4		1	1																			
Leelanau	1	4																								
Lenawee	21	12	7	1		1																				
Livingston	10	5	1	3	1																					
Mackinac	4	1	3																							
Macomb	23	12	5	1		1	2	1											1							

TABLE XVII.—Concluded.

Counties.	No. of mothers.	Number of children born by each native mother whose children have all died, and whose husband, June 1, 1894, was foreign-born.																								
		1 child.	2 children.	3 children.	4 children.	5 children.	6 children.	7 children.	8 children.	9 children.	10 children.	11 children.	12 children.	13 children.	14 children.	15 children.	16 children.	17 children.	18 children.	19 children.	20 children.	21 children.	22 children.	23 children.	24 children.	25 children.	26 children.
Manistee	12	8	2	1	1																					
Marquette	15	6	5	2	1	1																				
Mason	7	4	2	1																						
Mecosta	5	4	1																							
Menominee	21	14	5	1	1																					
Midland	8	5	2	1																						
Missaukee	7	5	2																							
Monroe	7	4	3																							
Montcalm	21	11	8		1	1																				
Muskegon	23	11	8	2	1				1																	
Newaygo	8	5		1	1		1																			
Oakland	23	11	10	1	1																					
Oceana	4	3	1																							
Ogemaw	4	3	1																							
Ontonagon	4	1	1	1	1																					
Osceola	5	4		1																						
Oscoda	2	1	1																							
Otsego	2	2																								
Ottawa	21	14	2	3	1		1																			
Roscommon	2	2																								
Saginaw	48	31	9	3	4			1																		
Sanilac	24	14	6	3	1																					
Schoolcraft	8	5	2			1																				
Shiawassee	13	9	2		1			1																		
St. Clair	41	32	5		2	1			1																	
St. Joseph	5	3	2																							
Tuscola	24	15	2	4	2			1																		
Van Buren	10	7	1	1				1																		
Washtenaw	18	15	1		1	1																				
Wayne	185	136	25	13	5	1		4	1																	
Wexford	12	8	3						1																	

TABLE XVIII.—*Number of foreign-born mothers with native husbands, June 1, 1894, whose children have all died, and the number of children born by each of such mothers, for the State and counties.*

State and counties.	No. of mothers.	Number of children born by each foreign-born mother whose children have all died, and whose husband, June 1, 1894, was native.																								
		1 child.	2 children.	3 children.	4 children.	5 children.	6 children.	7 children.	8 children.	9 children.	10 children.	11 children.	12 children.	13 children.	14 children.	15 children.	16 children.	17 children.	18 children.	19 children.	20 children.	21 children.	22 children.	23 children.	24 children.	25 children.	26 children.
State	702	430	148	63	25	15	8	3	4	1	3		2													
Alcona	1		1																							
Alger	1		1																							
Allegan	4	3			1																					
Alpena	6	3	2	1																						
Arenac	2	2																								
Baraga	1		1																							
Barry	1	1																								
Bay	25	14	6	2	2	1																				
Benzie	3	3																								
Berrien	10	4	4	1	1																					
Branch	5	2	2		1																					
Calhoun	16	9	1	4	2																					
Cass	3	2		1																						
Charlevoix	6	1	2	2				1																		
Cheboygan	3	3																								
Chippewa	6	5		1																						
Clare	6	4		2																						
Clinton	2	1	1																							
Delta	5	1	1																							
Dickinson	2	1	1																							
Eaton	10	7		3																						
Emmet	2	2																								
Genesee	15	9	5	1																						
Gladwin	1	1																								
Gogebic	2	1		1																						
G'd Traverse	2	1	1																							
Gratiot	10	5	2	1							1		1													
Hillsdale	8	5	2					1																		
Houghton	9	7	1	1																						
Huron	8	5	1	1	1																					
Ingham	11	7	2	1			1																			
Ionia	10	7		2	1																					
Iosco	5	1	1	1		1							1													
Iron	3	2	1																							
Isabella	8	3	4		1																					
Jackson	11	6	4				1																			
Kalamazoo	14	10	1	2		1																				
Kent	45	30	8	2	3	1		1																		
Lake	1	1																								
Lapeer	15	12	3																							
Leelanau	1	1																								
Lenawee	12	6	4		2																					
Livingston	10	5	3	2																						
Luce	2	2																								
Mackinac	1	1																								
Macomb	12	6	5		1																					
Manistee	2	2																								
Marquette	5	4	1																							

TABLE XVIII.—CONCLUDED.

Counties.	No. of mothers.	Number of children born by each foreign-born mother whose children have all died, and whose husband, June 1, 1894, was native.																								
		1 child.	2 children.	3 children.	4 children.	5 children.	6 children.	7 children.	8 children.	9 children.	10 children.	11 children.	12 children.	13 children.	14 children.	15 children.	16 children.	17 children.	18 children.	19 children.	20 children.	21 children.	22 children.	23 children.	24 children.	25 children.	26 children.
Mason	8	4	1			1	2																			
Mecosta	4	1	2			1																				
Menominee	3	2	1																							
Midland	6	4	1	1																						
Missaukee	2	2																								
Monroe	7	6							1																	
Montcalm	14	11	1	2																						
Muskegon	12	10	1	1																						
Newaygo	3	3																								
Oakland	12	4	6			1	1																			
Oceana	2	2																								
Ontonagon	4	2	1	1																						
Osceola	5	4	1																							
Otsego	2	1	1																							
Ottawa	8	6		1			1																			
Presque Isle	2	1	1																							
Roscommon	1	1																								
Saginaw	38	21	9	4	1	2				1																
Sanilac	16	10	5	1																						
Schoolcraft	2	1	1																							
Shiawassee	9	8		1																						
St. Clair	18	13	2	1	1		1																			
St. Joseph	8	4	2	1		1																				
Tuscola	18	13	2	1							2															
Van Buren	3	3																								
Washtenaw	12	7	5																							
Wayne	139	75	32	16	7	5	1		3																	
Wexford	1		1																							

TABLE XIX.—*The number of marriages and nativity of persons married, during the year ending June 1, 1894, in the State and counties.*

State and counties.	Total number of marriages.	Groom and bride both native.	Groom and bride both foreign-born.	Groom native, bride foreign-born.	Groom foreign-born, bride native.	Nativity of bride not given. Groom. Native.	Nativity of bride not given. Groom. Foreign-born.	Nativity of groom not given. Bride. Native.	Nativity of groom not given. Bride. Foreign-born.
State	14,498	8,326	2,349	1,197	1,727	260	117	430	92
Alcona	26	2	10	4	7	2	1		
Alger	11	2	2	1	3	2			1
Allegan	274	214	15	11	17	9	1	5	2
Alpena	98	14	39	17	24	2	1	1	
Antrim	87	45	8	13	15	2	1	3	
Arenac	52	18	11	7	9	1	1	4	1
Baraga	33	7	13	3	7		3		
Barry	184	153	5	7	11	2		6	
Bay	283	111	71	43	44	2	3	7	2
Benzie	86	48	13	11	11		1	2	
Berrien	276	204	18	13	12	12	1	16	
Branch	232	207		5	10	2		5	
Calhoun	350	267	22	22	28	2	1	7	1
Cass	179	153	2	4	9	3		7	1
Charlevoix	83	48	6	10	11	3	1	4	
Cheboygan	98	33	26	18	14	2	2	2	1
Chippewa	106	19	64	5	9	1	3	1	4
Clare	59	29	7	6	13	2		2	
Clinton	168	136	4	11	11	2		3	1
Crawford	37	10	9	6	6	1	2	3	
Delta	135	37	63	7	17		4	6	1
Dickinson	92	14	61	3	8		2	1	3
Eaton	233	202	2	10	9	3		7	
Emmet	71	37	7	9	15	2		1	
Genesee	286	216	6	25	27	3	2	5	2
Gladwin	35	17	8	3	7				
Gogebic	63	10	37	1	11	1	1	1	1
Grand Traverse	155	97	9	16	17	9	1	6	
Gratiot	169	133	2	3	16	2		13	
Hillsdale	246	218	4	7	6	6		5	
Houghton	213	40	106	21	38	2	2	2	2
Huron	167	33	64	27	40	1	1	1	
Ingham	269	209	18	18	16	2	1	5	
Ionia	244	185	8	15	19	6		10	1
Iosco	70	20	28	3	16		1	1	1
Iron	14	2	9		3				
Isabella	186	120	21	19	17	4	1	4	
Jackson	313	228	21	22	28	5		9	
Kalamazoo	352	250	25	23	30	12		11	1
Kalkaska	49	31	1	2	7	1	5	1	1
Kent	771	423	168	66	88	7	7	9	3
Keweenaw	7	3	2		1			1	
Lake	43	21	4	6	6	2		2	2
Lapeer	182	99	18	20	31	1	3	8	2
Leelanau	70	37	17	5	7	2		2	
Lenawee	311	247	9	16	22	6	1	10	
Livingston	144	115	2	6	11	4	1	4	1
Luce	13	2	4	3	3				1

TABLE XIX.—CONCLUDED.—*Number of marriages by nativity.*

Counties.	Total number of marriages.	Groom and bride both native.	Groom and bride both foreign-born.	Groom native, bride foreign-born.	Groom foreign-born, bride native.	Nativity of bride not given. Groom. Native.	Nativity of bride not given. Groom. Foreign-born.	Nativity of groom not given. Bride. Native.	Nativity of groom not given. Bride. Foreign-born.
Mackinac	47	16	19	3	5	3	1	-------	-------
Macomb	172	104	29	19	15	1	-------	3	1
Manistee	150	67	49	6	22	-------	2	4	-------
Manitou	4	1	1	1	1	-------	-------	-------	-------
Marquette	188	50	81	13	35	1	4	2	2
Mason	110	56	25	6	17	1	1	2	2
Mecosta	138	80	15	12	19	4	-------	8	-------
Menominee	192	46	88	13	31	3	5	4	2
Midland	121	64	14	16	20	3	-------	4	-------
Missaukee	54	24	10	5	9	1	1	2	1
Monroe	231	184	14	11	15	3	-------	4	-------
Montcalm	265	183	20	13	27	5	2	12	2
Montmorency	18	5	8	1	4	-------	-------	-------	-------
Muskegon	194	96	38	12	30	6	2	8	2
Newaygo	117	76	8	5	16	3	-------	7	2
Oakland	290	200	20	23	20	9	3	13	2
Oceana	115	85	8	2	12	5	-------	3	-------
Ogemaw	57	25	13	3	7	2	4	3	-------
Ontonagon	63	25	11	5	15	2	2	2	1
Osceola	93	55	12	13	7	1	1	2	2
Oscoda	21	7	-------	3	6	1	2	2	-------
Otsego	54	26	8	7	8	1	1	3	-------
Ottawa	237	137	23	26	30	3	1	5	2
Presque Isle	52	15	8	7	14	-------	3	5	-------
Roscommon	7	3	1	1	2	-------	-------	-------	-------
Saginaw	505	272	82	47	79	8	3	11	3
Sanilac	230	65	58	27	58	3	1	12	6
Schoolcraft	54	13	16	7	13	2	-------	1	2
Shiawassee	225	151	16	13	25	7	1	12	-------
St. Clair	321	149	50	48	48	4	7	11	4
St. Joseph	145	106	1	6	8	11	-------	13	-------
Tuscola	256	149	22	30	36	5	1	11	2
Van Buren	185	153	2	3	8	4	-------	12	3
Washtenaw	278	190	24	19	31	6	-------	7	1
Wayne	1,552	609	449	186	232	15	12	35	14
Wexford	132	73	27	8	15	3	2	4	-------

TABLE XX.—*The number of marriages in which the groom and bride were both native, and, by sex, the ages in periods of years of the persons married, during the year ending June 1, 1894, in the State and counties.*

State and counties.	No. of marriages.	Under 20		20 to 25.		25 to 30.		30 to 35.		35 to 40.		40 to 45.		45 to 50.		50 to 55.		55 to 60.		60 to 65.		65 to 70.		70 to 75.		75 to 80.		80 and over.		Unk.	
		Males.	Females.	Males.	Females.	Males.	Females.	Males.	Females.	Males.	Females.	Males.	Females.	Males.	Females.	Males.	Females.	Males.	Females.	Males.	Females.	Males.	Females.	Males.	Females.	Males.	Females.	Males.	Females.	Males.	Females.
State	8,326	370	3,038	3,496	3,330	2,317	1,010	981	361	422	209	242	123	157	88	92	71	84	45	69	29	50	12	29	5	9		4		4	5
Alcona	2	1	1	1	1																										
Alger	2				2	2																									
Allegan	214	1	62	85	78	67	36	17	14	14	8	15	5	4	4	2	3	4	2	3	1	2	1								
Alpena	14	1	6	3	5	7	2	3	1																						
Antrim	45	1	13	22	20	12	6	3	4	3	1	2		1				1	1												
Arenac	18		10	10	6	6	1	1			1									1											
Baraga	7		2	2	3	2	1			1		2			1																
Barry	153	8	53	52	52	42	20	21	6	5	4	3	4	6	5	1	4	4	3	4	1	5	1	2							
Bay	111	8	31	40	54	33	13	15	4	4	6	5		2		2	2			1	1			1							
Benzie	48	1	19	15	19	15	5	10	1	2	2	1	1	3		1							1								
Berrien	204	9	61	83	94	62	30	23	4	13	6	2	5	4	1	5	1	2		1											2
Branch	207	9	63	77	90	64	32	24	8	14	5	7	3	4	3	1	1	4		1	2			1		1					
Calhoun	267	6	76	94	104	80	42	39	24	19	8	9	4	6	4	5	2	3	1	2	2	1		1				1		1	
Cass	153	5	40	64	67	42	21	15	10	9	4	5	2	2	3	3	1	2	3	3	1	2		1	1						
Charlevoix	48	1	21	27	18	7	1	6	3	2	1	1	2	1	2	1		1		1											
Cheboygan	33		12	17	17	8	1	4	1		1	3	1			1															
Chippewa	19		12	9	5	7	2	1		1				1																	
Clare	29	1	12	14	14	10		1		1	1								1	2	1										
Clinton	136	4	47	56	62	43	12	13	5	7	2	4	1	1	2		3	2		2	1	3		1	1						
Crawford	10	1	7	9	1		2																								
Delta	37		8	10	20	17	5	7	4	2				1																	
Dickinson	14		2	3	6	7	6	4																							
Eaton	202	7	56	76	86	52	35	25	5	13	5	6	4	6	4	5	3	4	2	3	1	3	1	2							
Emmet	37		13	18	17	12	5	5	1	1									1			1									
Genesee	216	6	71	101	102	59	18	23	8	12	7	4	4	2	3	3	2	2			1	2		1						1	
Gladwin	17	1	9	6	5	7	1	1				1	1			1					1										
Gogebic	10		3	4	5	4	1	1	1	1																					
Grand Traverse	97	6	35	38	36	30	19	13	3	5	3	2	1	1		1						1									
Gratiot	133	5	49	63	62	34	12	17	5	10	2	1		2	2		1			1											
Hillsdale	218	2	63	96	94	42	19	25	9	19	13	12	3	5	7	2	4	2	4	5		6	2	1		1					
Houghton	40		10	16	24	17	5	6	1	1																					
Huron	33		9	11	17	15	5	6				1	1																		1
Ingham	209	2	59	79	84	63	36	28	12	14	9	9	3	4		2	3	2	2	2	1	2		1		1					
Ionia	185	1	42	72	85	57	27	27	17	6	5	8	2	2	2	3	1	2	1	2	2	3	1	1				1			

Iosco	20		8	4	10	13	2	2		1																							
Iron	2	1	2			1																											
Isabella	120	7	66	57	34	37	9	5	5	5	2	1	1	4			1	2	1			1									1	1
Jackson	228	10	69	82	95	69	35	31	13	10	9	15	4	7		2			2	2	1												
Kalamazoo	250	8	59	107	106	61	46	31	16	21	9	5	7	6	2	5	3	1	1	3	1			1		1							
Kalkaska	31		5	15	19	7	4	5		1		1	1					1	1				1			1							
Kent	423	17	143	186	179	102	61	57	16	25	6	13	7	6	6	4	2	5	3	2		5		1									
Keweenaw	3		1	1	1	1	1	1																									
Lake	21		8	6	8	4	3	8		1	1			1	1					1													
Lapeer	99	10	44	43	33	23	10	10	4	2		4	3	2	2	2	2	1		2	1												
Leelanau	37		21	13	11	15	3	5	1	2	1	1		1																			
Lenawee	247	19	90	97	96	65	22	26	10	9	10	3	2	8	5	7	6		1	5	4	3		4	1			1					
Livingston	115	11	53	55	32	28	12	3	4	3	7	4		3	2	3	1	1	2	1	2	1		2									
Luce	2		1	1	1	1																											
Mackinac	16	1	7	8	5	5	2	1	1				1	1																			
Macomb	104	5	45	52	33	25	11	9	5	4	3		3	4	1	2	1	1	1					1	1			1					
Manistee	67	5	41	33	17	14	3	8	3	3	2	2	1	1				1															
Manitou	1		1	1																													
Marquette	50	1	19	23	20	17	7	5	3		1	1		1		1		1															
Mason	56	6	24	29	19	12	8	7	2		2	1	1					1															
Mecosta	80	4	39	42	29	16	6	9	2	2	1	3	2	2		1					1	1											
Menominee	46	1	21	23	21	16	2	4	2	1				1																			
Midland	64	5	36	29	17	13	5	5	3	7	2	5			1																		
Missaukee	24	1	12	11	6	3	2	2	1	3		1	3	1		1						1											
Monroe	184	9	72	83	78	60	27	18	2	7	3	2	1	1	1	1		2				1											
Montcalm	183	21	96	69	51	30	15	27	2	10	7	6	2	7	2	5	4	5	3	1				2									1
Montmorency	5	1	3	3	2	1																											
Muskegon	93	7	53	45	29	28	3	9	4	3	4	1	1	1	1		1	2															
Newaygo	76	5	43	36	20	13	7	10	3	7		3	2	1								1			1								
Oakland	200	11	62	71	84	62	23	18	12	19	7	4	5	5	2	4	3	2	2	1		1		1		1							
Oceana	85	5	46	34	16	21	10	8	4	3	2	4	1	3	2	1	4	5				1											
Ogemaw	25	1	16	16	6	2	2	4	1		1	1		1																			
Ontonagon	25	1	11	7	6	6	4	10	3		1			1																			
Osceola	55	3	30	25	19	15	2	8	2	1	1	2	1	1																			
Oscoda	7		5	4	1	1		1			1							1															
Otsego	26	3	11	13	12	4	1	3	1	1	1	2																					
Ottawa	137	11	60	77	63	29	7	13	5	5	1	1							1			1											
Presque Isle	15	2	13	11	2	2																											
Roscommon	3			1	2		1	1		1																							
Saginaw	272	9	120	110	100	89	30	36	9	11	5	6	4	4	1	3	1		2	2				2									
Sanilac	65	6	28	28	30	21	6	9	1			1																					
Schoolcraft	13		5	4	3	6	2	2	2			1	1																				
Shiawassee	151	6	60	64	52	40	21	14	6	10	4	5	2	1	3	5	1	3		2	1		1	1									
St. Clair	149	4	55	68	66	50	14	16	10	6	1			2	1	1	1				1			1		1							
St. Joseph	106	7	40	32	33	33	16	12	6	4	4	7	1	3	2	1	3	3		3		1	1										
Tuscola	149	13	62	61	57	41	17	13	5	8	1	2	3	4	2	2	2	2		3													
Van Buren	153	12	72	63	44	28	14	21	7	8	5	9	4	3	1	1	2	3	2	2	1	1	1			2							
Washtenaw	190	7	53	78	101	60	21	25	7	8	2	5	3	2	1	1	1	1	1	3													
Wayne	609	25	196	275	282	181	85	72	25	29	8	12	6	9	4		1	5	1	1			1										
Wexford	73	2	34	27	24	21	7	13	2	2	1	5	3	1	2					1											1		

TABLE XXI.—*The number of marriages in which the groom and bride were both foreign-born, and, by sex, the ages in periods of years of the persons married, during the year ending June 1, 1894, in the State and counties.*

State and counties.	No. of marriages.	Under 20.		20 to 25.		25 to 30.		30 to 35.		35 to 40.		40 to 45.		45 to 50.		50 to 55.		55 to 60.		60 to 65.		65 to 70.		70 to 75.		75 to 80.		80 and over.		Unk. age.	
		Males.	Females.	Males.	Females.	Males.	Females.	Males.	Females.	Males.	Females.	Males.	Females.	Males.	Females.	Males.	Females.	Males.	Females.	Males.	Females.	Males.	Females.	Males.	Females.	Males.	Females.	Males.	Females.	Males.	Females.
State	2349	28	579	649	919	809	454	381	133	176	84	96	56	65	42	57	37	32	20	29	15	15	5	9	3	2	..	1	...	...	2
Alcona	10	...	5	4	3	3	...	1	...	1	1	1	...	...	1	...	...	...	...	...	...	...	...	...	...	...	...	...	...	...	...
Alger	2	...	1	...	...	...	1	2	...	...	...	...	...	...	...	...	...	...	...	...	...	...	...	...	...	...	...	...	...	...	...
Allegan	15	...	1	...	5	4	1	2	1	3	1	1	1	...	1	1	...	1	2	...	...	1	2	2	...	...	...	...	...	...	...
Alpena	39	...	7	10	18	8	8	8	1	7	1	5	3	1	1	...	...	...	...	...	...	...	...	...	...	...	...	...	...	...	...
Antrim	8	...	4	1	3	3	1	1	...	1	...	...	...	...	...	...	...	...	...	...	...	...	...	...	...	...	...	...	...	...	...
Arenac	11	1	3	4	5	2	1	3	2	...	...	1	...	...	...	...	...	...	...	...	...	...	...	...	...	...	...	...	...	...	...
Baraga	13	...	1	2	9	7	3	3	...	1	...	...	...	...	...	...	...	...	...	...	...	...	...	...	...	...	...	...	...	...	...
Barry	5	...	1	1	2	2	1	1	1	...	...	...	...	...	...	...	...	...	...	...	...	1	...	...	...	...	...	...	...	...	...
Bay	71	...	15	18	31	29	12	13	6	2	2	4	1	1	...	2	2	...	1	2	1	...	...	...	...	...	...	...	...	...	...
Benzie	13	...	3	5	8	2	2	3	...	1	...	1	...	1	...	...	...	...	...	...	...	...	...	...	...	...	...	...	...	...	...
Berrien	18	...	2	3	8	10	6	3	1	1	...	...	...	...	...	...	...	...	...	...	1	...	...	1	...	...	...	...	...	...	...
Branch	...	...	...	...	...	...	...	...	...	...	...	...	...	...	...	...	...	...	...	...	...	...	...	...	...	...	...	...	...	...	...
Calhoun	22	...	2	1	7	12	9	2	2	4	1	1	1	1	...	1	...	...	...	...	...	...	...	...	...	...	...	...	...	...	...
Cass	2	...	...	...	...	...	...	1	1	...	...	...	1	...	...	1	...	...	...	...	...	...	...	...	...	...	...	...	...	...	...
Charlevoix	6	...	1	...	1	1	1	1	1	...	1	2	1	1	...	...	...	...	...	1	...	...	...	...	...	...	...	...	...	...	...
Cheboygan	26	...	8	5	11	10	6	6	...	2	...	2	...	...	...	1	1	...	...	...	...	...	...	...	...	...	...	...	...	...	...
Chippewa	64	...	12	11	26	23	9	16	8	5	4	5	1	2	3	...	1	1	...	1	...	...	...	...	...	...	...	...	...	...	...
Clare	7	...	1	1	3	...	...	4	1	...	1	1	...	...	...	...	...	...	1	...	...	...	...	...	1	...	...	...	...	...	...
Clinton	4	...	...	...	...	...	1	...	1	1	1	2	...	...	...	...	...	...	...	...	...	...	1	1	...	...	...	...	...	...	...
Crawford	9	...	2	1	3	1	...	3	2	2	...	1	2	...	...	...	...	1	...	...	...	...	...	...	...	...	...	...	...	...	...
Delta	63	1	14	11	23	29	19	13	4	3	1	4	1	...	1	1	...	1	...	...	...	...	...	...	...	...	...	...	...	...	...
Dickinson	61	...	16	17	23	24	18	13	2	4	1	3	1	...	...	...	...	...	...	...	...	...	...	...	...	...	...	...	...	...	...
Eaton	2	...	...	...	...	1	1	...	...	...	...	...	...	...	...	...	...	...	1	...	...	1	...	...	...	...	...	...	...	...	...
Emmet	7	...	3	1	...	...	2	2	...	1	1	...	...	1	...	1	1	...	...	1	...	...	...	...	...	...	...	...	...	...	...
Genesee	8	...	1	2	1	1	2	1	...	...	...	...	...	...	...	...	1	1	...	...	...	...	...	...	1	1	...	...	...	...	...
Gladwin	8	...	...	3	5	1	...	1	...	...	...	...	1	1	1	2	...	...	1	...	...	...	...	...	...	...	...	...	...	...	...
Gogebic	37	...	6	7	18	17	13	10	...	3	...	...	...	...	...	...	...	...	...	...	...	...	...	...	...	...	...	...	...	...	...
Gr'd Traverse	9	...	3	1	3	4	2	3	...	...	...	...	1	...	...	1	...	...	...	...	...	...	...	...	...	...	...	...	...	...	...
Gratiot	2	...	...	...	1	2	1	...	...	...	...	...	...	...	...	...	...	...	...	...	...	...	...	...	...	...	...	...	...	...	...
Hillsdale	4	...	...	...	1	1	1	...	...	1	1	...	...	1	1	1	...	...	...	...	...	...	...	...	...	...	...	...	...	...	...
Houghton	106	...	22	24	46	46	27	25	4	7	2	2	2	...	1	1	1	1	...	...	1	...	...	...	...	...	...	...	...	...	...
Huron	64	...	10	12	27	21	14	13	5	8	3	2	2	2	2	4	...	1	1	...	...	...	...	1	...	...	...	...	...	...	...
Ingham	18	1	8	3	5	9	2	2	2	...	...	...	1	2	...	1	...	...	...	...	...	...	...	...	...	...	...	...	...	...	...
Ionia	8	...	3	2	1	2	...	...	...	...	...	...	1	...	...	1	2	1	...	1	...	...	...	...	...	...	...	1	...	...	1
Iosco	28	...	7	10	11	5	5	7	2	3	1	1	1	1	1	1	...	...	...	...	...	...	...	...	...	...	...	...	...	...	...
Iron	9	...	1	5	4	1	2	1	1	1	1	...	...	...	...	1	...	...	...	...	...	...	...	...	...	...	...	...	...	...	...
Isabella	21	1	6	5	7	5	3	5	1	1	1	1	...	1	1	1	...	1	2	...	...	...	...	...	...	...	...	...	...	...	...
Jackson	21	...	4	5	6	7	7	4	2	2	1	1	...	2	...	...	1	...	...	...	...	...	...	...	...	...	...	...	...	...	...
Kalamazoo	25	1	5	8	11	5	1	4	3	1	1	3	...	...	...	1	2	1	2	1	...	...	...	...	...	...	...	...	...	...	...
Kalkaska	1	...	...	...	...	1	1	...	...	...	...	...	...	...	...	...	...	...	...	...	...	...	...	...	...	...	...	...	...	...	...
Kent	168	5	36	61	74	43	31	17	9	19	1	5	3	6	6	7	3	2	3	2	2	...	...	1	...	...	...	...	...	...	...
Keweenaw	2	...	...	...	1	1	1	1	...	...	...	...	...	...	...	...	...	...	...	...	...	...	...	...	...	...	...	...	...	...	...
Lake	4	...	...	...	1	2	3	1	...	1	...	...	...	...	...	...	...	...	...	...	...	...	...	...	...	...	...	...	...	...	...
Lapeer	18	...	5	2	6	6	4	6	2	2	...	...	...	1	1	...	1	...	...	...	...	...	...	...	...	...	...	...	...	...	...
Leelanau	17	...	5	5	7	2	3	2	1	...	...	1	1	...	...	...	...	...	...	...	...	...	...	...	...	...	...	...	...	...	...
Lenawee	9	...	2	3	3	3	1	...	...	...	1	1	1	...	...	...	1	...	...	1	...	1	...	...	...	...	...	...	...	...	...
Livingston	2	...	...	1	1	...	...	...	...	...	...	...	...	...	...	...	...	...	...	...	1	1	...	...	...	...	...	...	...	...	...
Luce	4	...	1	...	...	2	2	...	...	1	...	...	...	...	...	...	1	1	...	...	...	...	...	...	...	...	...	...	...	...	...

TABLE XXI.—CONCLUDED.—*Marriages.—Groom and bride both foreign-born.*

Counties.	No. of marriages.	Under 20		20 to 25.		25 to 30.		30 to 35.		35 to 40.		40 to 45.		45 to 50.		50 to 55.		55 to 60.		60 to 65.		65 to 70.		70 to 75.		75 to 80.		80 and over.		Unk. age.	
		Males.	Females.	Males.	Females.	Males.	Females.	Males.	Females.	Males.	Females.	Males	Females.	Males.	Females.	Males.	Females.	Males.	Females.	Males.	Females.	Males.	Females.	Males.	Females.	Males.	Females.	Males	Females.	Males.	Females.
Mackinac	19		8	7	7	6	3	2		3	1	1																			
Macomb	29		4	8	16	12	3	3	1	3		1	4	2							1			2							
Manistee	49		16	13	19	19	7	10	2	2	4	1	1	3				1													
Manitou	1						1	1																							
Marquette	81	2	25	27	24	35	23	10	4	1	1	4	1		2	1				1											1
Mason	25		5	6	8	8	6	5	2	3	1			2	2	1	1														
Mecosta	15		4	6	6	7	4		1	2																					
Menominee	88	3	37	31	30	32	17	16	2	5	2			1																	
Midland	14		6	2	3	3	2	1	2	3	1	3		2																	
Missaukee	10		6	5	1		1	3	1		1			2																	
Monroe	14		1	3	10	3		2		1		1	1		1	3				1					1						
Montcalm	20	1	3	5	8	7	6	5	2	1					1			1													
Montmorency	8		3	5	4	3	1																								
Muskegon	38	1	12	11	11	9	5	5	4	5	3	3		1	1					3	1		1								
Newaygo	8		2	3	2	1	2	2			2			1				1													
Oakland	20		2	5	10	4	3	2	2	5	2	2					1	1		1											
Oceana	8	1	2	2	3			1				2	2					1	1			1									
Ogemaw	13		5	3	3	6	3	2	1	1	1			1																	
Ontonagon	11		2	2	5	4	1	2					2	2	1	1															
Osceola	12		3	5	4	4	1	1	2	1			1			1	1														
Oscoda																															
Otsego	8		4	1	2	4	1	1		1	1			1																	
Ottawa	33	2	6	10	13	8	3	2	3	2	1	1	1	2			2		1	3	3	3									
Presque Isle	8		2	1	1			1	1	2	2			2		1	2	1													
Roscommon	1		1	1																											
Saginaw	82	1	12	12	34	31	15	16	7	6	5	8	2	2	1	3	6	1		2											
Sanilac	58		13	14	20	17	14	12	3	7	5	2	1	3	1			1		1	1	1									
Schoolcraft	16	1	4	4	9	9	3	2																							
Shiawassee	16	1	7	6	5	5	2	2	1							1	1			1											
St. Clair	50		7	13	19	21	9	3	4	1	4	1	2	1	3	4		3	1	2			1	1							
St. Joseph	1			1	1																										
Tuscola	22		7	5	5	5	2	5		2	2		1	2			2		1	1	1	2			1						
Van Buren	2		1	1	1					1																					
Washtenaw	24		6	9	11	7	3	3		1	2		1	1		2				1	1										
Wayne	449	5	130	161	187	165	79	50	20	25	12	15	9	9	7	8	2	6	2	2	1	3									
Wexford	27		6	6	8	9	6	7	2	3	2	1			1		2	1													

TABLE XXII.—*The number of marriages in which the groom was native and the bride foreign-born, and, by sex, the ages in periods of years of the persons married, during the year ending June 1, 1894, in the State and counties.*

State and counties.	No. of marriages.	Under 20.		20 to 25.		25 to 30.		30 to 35.		35 to 40.		40 to 45.		45 to 50.		50 to 55.		55 to 60.		60 to 65.		65 to 70.		70 to 75.		75 to 80.		80 and over.		Unk. age.	
		Males.	Females.	Males.	Females.	Males.	Females.	Males.	Females.	Males.	Females.	Males.	Females.	Males.	Females.	Males.	Females.	Males.	Females.	Males.	Females.	Males.	Females.	Males.	Females.	Males.	Females.	Males.	Females.	Males.	Females.
State	1,197	32	369	409	443	362	179	160	84	96	44	42	25	30	21	14	10	15	9	11	5	13	5	8	3	4		1			
Alcona	4		1	3	2			1	1																						
Alger	1								1	1																					
Allegan	11		1	1	5	3	2	1	2	1	1	2																			
Alpena	17		2	3	5	3	8	8	2	1		2																			
Antrim	13		5	4	4	5	3	3	1	1																					
Arenac	7		2		3	5				1			1		1					1											
Baraga	3		2	2	1	1																									
Barry	7		1		4	2		2		2	1													1	1						
Bay	43	1	10	12	22	19	6	6	2	2	2	1		1		1			1												
Benzie	11		4	1	3	2	2	1		1	1			1		2	1														
Berrien	13	1	5	3	4	3		1		2	1	1	1		1				1					1		1					
Branch	8			4	4	2	1		2	1			1											1							
Calhoun	22		2	6	11	7	4	4	3	4	1		1	1																	
Cass	4			2	2						1	1	1			1															
Charlevoix	10		3	3	4	4	2	2	1	1																					
Cheboygan	18		5	2	4	9	4	1	2	3	1		1	2	1					1											
Chippewa	5		3	3	1	2			1																						
Clare	6		2	1	3	4	1	1																							
Clinton	11		2	5	5	3	1	1	1		2	2																			
Crawford	3		2	2	1	2	2	1					1	1																	
Delta	7		5	2	1	4	1	1																							
Dickinson	3				1	3	1		1																						
Eaton	10		3	3	4	3		1	1				1			1	1	1								1					
Emmet	9		1		3	2	2	3		1	1		1	2	1									1							
Genesee	25	1	7	7	9	6	3	5	2	3	1	1							2		1	2									
Gladwin	3		1	2	1										1					1											
Gogebic	1		1	1																											
Gr'd Traverse	16		1	2	6	8	3		2	3	1		1	1			1	1		1			1								
Gratiot	3		1	1	1	1		1	1																						
Hillsdale	7		2	1	2	2			2	1				2	1					1											
Houghton	21	1	7	10	7	4		4	4	1	1		1		1							1									
Huron	27		3	4	14	8	6	8	1	1	1	5	1	1	1																
Ingham	18		4	7	5	2	3	1	3	3	1			3	1	2	1														
Ionia	15		2	1	7	6	2	4			1		1							2	1	2	1								
Iosco	3		1	1	1	2	1																								
Iron																															
Isabella	19	1	5	5	8	7	1	3	3			2	1						1			1									
Jackson	22	1	5	6	12	7	3	6	1				1	1				1													
Kalamazoo	23		4	9	12	6	2	2	3	3		1		1	1								1			1					
Kalkaska	2		1	1	1	1																									
Kent	66	3	19	20	24	19	11	9	7	8	1	3		1	1		1	1				1	1	1	1						
Keweenaw																															
Lake	6		4	1	1	1	1	2		1		1																			
Lapeer	20		10	9	5	6	2	2	1		1	1		1	1			1													
Leelanau	5		3	1	1	2	1	2																							
Lenawee	16		3	4	9	5		2	1	2	1	1	1	1	1					1											
Livingston	6		2	2	1	1	1	1			2	1		1																	
Luce	3		1	1	1	1		1					1																		
Mackinac	3		2	1	1	2																									

TABLE XXII.—CONCLUDED.—*Marriages.—Groom native, bride foreign-born.*

Counties.	No. of marriages.	Under 20.		20 to 25.		25 to 30.		30 to 35.		35 to 40.		40 to 45.		45 to 50.		50 to 55.		55 to 60.		60 to 65.		65 to 70.		70 to 75.		75 to 80.		80 and over.		Unk. age.	
		Males.	Females.	Males.	Females.	Males.	Females.	Males.	Females.	Males.	Females.	Males.	Females.	Males.	Females.	Males.	Females.	Males.	Females.	Males.	Females.	Males.	Females.	Males.	Females.	Males.	Females.	Males.	Females.	Males.	Females.
Macomb	19		9	9	6	3	2	2		3		1	2			1															
Manistee	6		4	2	2	2		1		1																					
Manitou	1				1			1																							
Marquette	13	2	7	7	3	1	1	1		1	1									1	1										
Mason	6		2	3	2	1				1	2	1																			
Mecosta	12		2	5	6	4	1				2				1	1		1				1									
Menominee	13		7	6	3	4	2	1	1	1				1																	
Midland	16		10	6	2	5		2	1	1	2	1				1	1														
Missaukee	6	1	4	2	1	2	1			1																					
Monroe	11	1	5	6	3	3	2								1			1													
Montcalm	13		6	5	5	3	1	1		2		1						1	1												
Montmorency	1				1	1																									
Muskegon	12	1	0	5	2	3	2	1	1	1															1			1			
Newaygo	5			1	4	2		1							1							1									
Oakland	23	1	5	8	12	4	2	4	1	2		1	1			1	1		1			1				1					
Oceana	2					2	2																								
Ogemaw	3		3	0																											
Ontonagon	5		1	3	2	1	1								1			1													
Osceola	13		5	3	5	0	1	1		2	1										1			1							
Oscoda	3			1	2			1	1	1																					
Otsego	7		2	3	1	2	3			1					1	1															
Ottawa	26	1	9	11	11	8	5	2		2		1	1	1																	
Presque Isle	7	2	5		2	4		1																							
Roscommon	1		1	1																											
Saginaw	47	2	21	16	16	19	6	5	2	2		1		1	1						1	1									
Sanilac	27		7	11	13	12	6	3				1			1																
Schoolcraft	7		2	5	3	2	1		1																						
Shiawassee	13		5	3	2	4	4	2	2	3						1															
St. Clair	48	4	17	16	19	12	6	0	4	3	1	1		2		1		1				2	1								
St. Joseph	6			1	2	1	2	1		2	2	1																			
Tuscola	30	1	11	12	14	10	1	2		1			2				1	1	1	2				1							
Van Buren	3			2	2												1							1							
Washtenaw	19		5	10	8	4	3	3	1		1	1		1	1																
Wayne	186	7	57	80	62	49	40	26	15	13	8	6	2	3			1	2	1												
Wexford	8		1	1			4	1	2	4	1							2													

TABLE XXIII.—*The number of marriages in which the groom was foreign-born and the bride native, and, by sex, the ages in periods of years of the persons married, during the year ending June 1, 1894, in the State and counties.*

State and counties.	No. of marriages.	Under 20.		20 to 25.		25 to 30.		30 to 35.		35 to 40.		40 to 45.		45 to 50.		50 to 55.		55 to 60.		60 to 65.		65 to 70.		70 to 75.		75 to 80.		80 and over.		Unk. age.	
		Males.	Females.	Males.	Females.	Males.	Females.	Males.	Females.	Males.	Females.	Males.	Females.	Males.	Females.	Males.	Females.	Males.	Females.	Males.	Females.	Males.	Females.	Males.	Females.	Males.	Females.	Males.	Females.	Males.	Females.
State	1,727	28	613	538	656	586	232	260	81	117	39	50	31	41	22	39	20	30	19	15	10	15	3	5	1	1	--	1	---	1	--
Alcona	7	---	5	1	2	4	---	1	--	1	--	--	--	--	--	--	--	--	--	--	--	--	--	--	--	--	--	--	---	--	--
Alger	3	---	1	---	1	1	1	1	--	1	--	--	--	--	--	--	--	--	--	--	--	--	--	--	--	--	--	--	---	--	--
Allegan	17	1	4	2	6	8	3	1	2	1	--	2	--	1	--	--	1	--	1	--	--	1	--	--	--	--	--	--	---	--	--
Alpena	24	---	14	9	10	10	---	4	--	1	--	--	--	--	--	--	--	--	--	--	--	--	--	--	--	--	--	--	---	--	--
Antrim	15	---	4	3	8	7	1	3	1	1	--	--	--	--	--	--	--	--	--	1	1	--	--	--	--	--	--	--	---	--	--
Arenac	9	1	4	1	4	3	---	3	1	1	--	--	--	--	--	--	--	--	--	--	--	--	--	--	--	--	--	--	---	--	--
Baraga	7	---	2	3	4	3	---	1	1	---	--	--	--	--	--	--	--	--	--	--	--	--	--	--	--	--	--	--	---	--	--
Barry	11	---	2	1	1	3	2	1	--	---	1	--	1	1	1	2	2	1	1	1	--	--	--	1	--	--	--	--	---	--	--
Bay	44	---	17	17	18	17	5	6	1	---	1	1	--	--	--	3	2	--	--	--	--	--	--	--	--	--	--	--	---	--	--
Benzie	11	1	5	2	2	5	---	---	2	---	--	1	1	--	--	1	1	1	--	--	--	--	--	--	--	--	--	--	---	--	--
Berrien	12	---	1	3	7	5	2	1	--	1	--	--	--	--	--	--	--	1	1	--	1	1	--	--	--	--	--	--	---	--	--
Branch	10	---	1	---	3	5	---	1	3	1	--	--	--	--	--	--	1	--	--	1	--	1	2	--	--	1	--	--	---	--	--
Calhoun	28	---	5	3	7	13	9	3	1	1	3	3	2	3	--	1	1	--	--	--	--	1	--	--	--	--	--	--	---	--	--
Cass	9	---	2	2	3	2	1	---	1	2	--	1	1	--	--	--	--	1	1	1	--	--	--	--	--	--	--	--	---	--	--
Charlevoix	11	---	2	4	8	3	---	2	1	1	--	--	--	--	--	1	--	--	--	--	--	--	--	--	--	--	--	--	---	--	--
Cheboygan	14	---	4	5	8	4	1	2	--	1	--	1	--	--	1	--	--	--	--	--	--	1	--	--	--	--	--	--	---	--	--
Chippewa	9	---	3	2	4	4	2	---	--	3	--	--	--	--	--	--	--	--	--	--	--	--	--	--	--	--	--	--	---	--	--
Clare	13	---	4	3	6	7	3	2	--	1	--	--	--	--	--	--	--	--	--	--	--	--	--	--	--	--	--	--	---	--	--
Clinton	11	---	1	3	3	2	2	2	1	---	--	--	2	--	--	2	--	1	1	--	1	--	--	1	--	--	--	--	---	--	--
Crawford	6	---	2	1	3	3	---	1	--	1	1	--	--	--	--	--	--	--	--	--	--	--	--	--	--	--	--	--	---	--	--
Delta	17	---	6	7	7	5	3	4	--	---	1	--	--	1	--	--	--	--	--	--	--	--	--	--	--	--	--	--	---	--	--
Dickinson	8	---	3	3	4	3	1	1	--	---	--	1	--	--	--	--	--	--	--	--	--	--	--	--	--	--	--	--	---	--	--
Eaton	9	---	1	3	4	1	2	2	--	1	1	--	--	--	--	1	--	--	1	--	--	--	--	1	--	--	--	--	---	--	--
Emmet	15	1	7	2	5	6	1	3	--	---	--	--	--	2	--	--	1	--	--	--	--	1	--	--	1	--	--	--	---	--	--
Genesee	27	---	8	7	11	7	6	10	1	2	--	1	1	--	--	--	--	--	--	--	--	--	--	--	--	--	--	--	---	--	--
Gladwin	7	---	3	3	4	1	---	3	--	---	--	--	--	--	--	--	--	--	--	--	--	--	--	--	--	--	--	--	---	--	--
Gogebic	11	---	5	2	5	5	---	3	1	1	--	--	--	--	--	--	--	--	--	--	--	--	--	--	--	--	--	--	---	--	--
Gr'd Traverse	17	---	8	5	7	6	2	4	--	1	--	--	--	--	--	--	--	1	--	--	--	--	--	--	--	--	--	--	---	--	--
Gratiot	16	---	6	4	5	4	2	2	1	3	--	1	2	--	--	2	--	--	--	--	--	--	--	--	--	--	--	--	---	--	--
Hillsdale	6	---	---	---	1	3	2	1	--	---	1	--	--	--	1	--	1	1	--	--	--	--	--	1	--	--	--	--	---	--	--
Houghton	38	---	9	9	19	15	5	8	3	2	2	1	--	1	--	1	--	1	--	--	--	--	--	--	--	--	--	--	---	--	--
Huron	40	---	10	13	18	12	9	12	2	2	1	1	--	--	--	--	--	--	--	--	--	--	--	--	--	--	--	--	---	--	--
Ingham	16	---	4	4	6	6	3	4	2	1	--	--	1	1	--	--	--	--	--	--	--	--	--	--	--	--	--	--	---	--	--
Ionia	19	---	3	5	7	4	4	3	3	---	1	3	--	2	--	--	1	1	--	--	--	1	--	--	--	--	--	--	---	--	--
Iosco	16	---	7	3	6	5	2	2	--	4	--	--	--	1	1	1	--	--	--	--	--	--	--	--	--	--	--	--	---	--	--
Iron	3	---	1	---	1	1	---	---	1	1	--	--	--	--	--	--	--	--	--	--	--	--	--	--	--	--	--	--	---	1	--
Isabella	17	---	4	4	9	7	3	---	--	2	--	--	--	1	1	--	--	2	2	--	--	1	1	--	--	--	--	--	---	--	--
Jackson	28	---	4	11	12	7	7	3	2	3	1	1	--	--	1	2	--	--	--	--	1	1	--	--	--	--	--	--	---	--	--
Kalamazoo	30	1	7	8	14	13	4	4	1	---	--	1	--	1	2	--	1	--	--	--	1	2	--	--	--	--	--	--	---	--	--
Kalkaska	7	---	2	2	3	1	---	---	--	2	1	1	--	1	1	--	--	--	--	--	--	--	--	--	--	--	--	--	---	--	--
Kent	88	2	30	32	39	30	11	14	3	2	1	3	1	3	2	2	--	--	--	--	1	--	--	--	--	--	--	--	---	--	--
Keweenaw	1	---	---	1	1	---	---	---	--	---	--	--	--	--	--	--	--	--	--	--	--	--	--	--	--	--	--	--	---	--	--
Lake	6	1	4	3	2	2	---	---	--	---	--	--	--	--	--	--	--	--	--	--	--	--	--	--	--	--	--	--	---	--	--
Lapeer	31	1	15	10	11	10	2	6	2	2	--	1	--	--	1	--	--	1	--	--	--	--	--	--	--	--	--	--	---	--	--
Leelanau	7	---	2	2	3	4	2	1	--	---	--	--	--	--	--	--	--	--	--	--	--	--	--	--	--	--	--	--	---	--	--

TABLE XXIII.—CONCLUDED.—*Marriages.—Groom foreign-born, bride native.*

Counties.	No. of marriages.	Under 20.		20 to 25.		25 to 30.		30 to 35.		35 to 40.		40 to 45.		45 to 50.		50 to 55.		55 to 60.		60 to 65.		65 to 70.		70 to 75.		75 to 80.		80 and over.		Unk. age.	
		Males.	Females.	Males.	Females.	Males.	Females.	Males.	Females.	Males.	Females.	Males.	Females.	Males.	Females.	Males.	Females.	Males.	Females.	Males.	Females.	Males.	Females.	Males.	Females.	Males.	Females.	Males.	Females.	Males.	Females.
Lenawee	22		7	7	8	6	1	2	1	3	2	1	2			1	1			1		1									
Livingston	11		4	4	2	5	4	2			1																				
Luce	1		3	1		1		1																							
Mackinac	5		3	2	2			2		1																					
Macomb	15		3	2	7	7	2	2		1	1	1	1		1	1		1													
Manistee	22		12	10	1	5	3	5	1			1				1															
Manitou	1			1	1																										
Marquette	35	1	18	10	13	21	4	1				1		1																	
Mason	17		9	3	2	7	3	4	1	1	1	1						1			1										
Mecosta	19	1	11	7	4	2	3	6	1			1		1		1															
Menominee	31	1	18	14	9	11	3	1		1	1	2						1													
Midland	20		1	5	6	6	1	2	3	5		2	1																		
Missaukee	9		1	3	2	3	1			3																					
Monroe	15			2	5	4	3	3	1			1	4	1		1	1	1	1	1		1									
Montcalm	27	1	15	10	1	8		4	1	1	1	1				1	1			1											
Montmorency	4		1		2	1	1	2		1																					
Muskegon	30	1	11	9	11	9	5	4	1	2		2	1	2						1	1										
Newaygo	16		7	6	5	4	2	2		1		1			1		1	1		1											
Oakland	20		10	6	5	5	2	5	1				1			1		2	1			1									
Oceana	12		5	4	3	1	2	2		3	1				1	1		1													
Ogemaw	7		3	2	2	3	2			1																					
Ontonagon	15		4	6	7	4	3	3		1				1	1																
Osceola	7		4	5	2	2	1																								
Oscoda	6		1	2	2	3		1	1																						
Otsego	8	1	7	2	1	1		1		1																					
Ottawa	30	4	9	10	10	7	1	3	3	2		1	1			2	1	1													
Presque Isle	14		13	7	1	3		3		1																					
Roscommon	2		1	1		1	1																								
Saginaw	79	2	29	27	31	25	13	14	3	4	1	2		2	1			2	1	1											
Sanilac	58	1	27	19	21	21	6	8	2	5		1		2	1			1	1												
Schoolcraft	13		7	2	5	7		1	1																						
Shiawassee	25		8	7	7	7	3	1	2	1	1		2	1	1	1		2	1	2											
St. Clair	48		20	18	18	16	3	7	6	6	1					1															
St. Joseph	8		2	2	2	2	2				1			1			1			1											
Tuscola	38	1	17	9	10	16	5	3	2	3		1	1		1	1		2													
Van Buren	8						1	2	2	1	1			1		1	1	1	2		1			1				1			
Washtenaw	31		4	9	16	10	4	5	2	3	4	2	1	2																	
Wayne	232	5	56	89	106	82	38	24	8	16	5	3	4	6	2	3		1	2	2	1	1									
Wexford	15		5	6	4	1	1	1	1	2	1	1		1		3	1		2												

TABLE XXIV.—*As native and foreign-born, by sex, the number of persons who died during the year ending June 1, 1894, in the State and counties.*

State and counties.	Aggregate number of deaths.				Native.				Foreign-born.				Unknown nativity.			
	Totals.	Males.	Females.	Unk.	Totals.	Males.	Females.	Unk.	Totals.	Males.	Females.	Unk.	Totals.	Males.	Females.	Unk.
State	23,797	12,649	11,114	34	18,103	9,508	8,565	30	5,458	2,984	2,473	1	236	157	76	3
Alcona	58	30	28	----	37	22	15	----	21	8	13	----	----	----	----	----
Alger	20	12	8	----	17	10	7	----	3	2	1	----	----	----	----	----
Allegan	430	219	209	2	344	177	165	2	81	42	39	----	5	----	5	----
Alpena	189	97	92	----	136	68	68	----	52	[illegible]	23	----	1	----	1	----
Antrim	114	61	53	----	87	50	37	----	27	11	16	----	----	----	----	----
Arenac	62	35	27	----	44	22	22	----	18	13	5	----	----	----	----	----
Baraga	39	19	20	----	27	11	16	----	12	8	4	----	----	----	----	----
Barry	257	128	128	1	220	111	108	1	32	16	16	----	5	1	4	----
Bay	630	335	295	----	456	247	209	----	172	87	85	----	2	1	1	----
Benzie	80	36	44	----	64	28	36	----	15	7	8	----	1	1	----	----
Berrien	446	235	211	----	372	189	183	----	72	45	27	----	2	1	1	----
Branch	316	153	163	----	285	137	148	----	29	15	14	----	2	1	1	----
Calhoun	545	292	252	1	467	248	218	1	68	36	32	----	10	8	2	----
Cass	246	136	108	2	224	121	101	2	20	13	7	----	2	2	----	----
Charlevoix	83	42	40	1	62	31	30	1	21	11	10	----	----	----	----	----
Cheboygan	152	79	73	----	113	62	51	----	39	17	22	----	----	----	----	----
Chippewa	124	65	58	1	85	48	36	1	37	15	22	----	2	2	----	----
Clare	70	33	35	2	58	27	29	2	11	5	6	----	1	1	----	----
Clinton	230	119	111	----	196	97	[illegible]	----	34	22	12	----	----	----	----	----
Crawford	35	26	9	----	32	24	8	----	3	2	1	----	----	----	----	----
Delta	200	105	95	----	149	76	73	----	50	28	22	----	1	1	----	----
Dickinson	179	95	84	----	137	66	71	----	42	29	13	----	----	----	----	----
Eaton	360	195	165	----	317	171	146	----	43	24	19	----	----	----	----	----
Emmet	139	69	70	----	121	58	63	----	18	11	7	----	----	----	----	----
Genesee	467	235	232	----	390	196	194	----	77	39	38	----	----	----	----	----
Gladwin	43	25	18	----	38	23	15	----	5	2	3	----	----	----	----	----
Gogebic	218	121	97	----	146	77	69	----	71	43	28	----	1	1	----	----
Grand Traverse	192	105	85	2	136	75	60	1	52	28	23	1	4	2	2	----
Gratiot	283	148	135	----	249	130	119	----	30	15	15	----	4	3	1	----
Hillsdale	355	175	179	1	311	153	157	1	37	18	19	----	7	4	3	----
Houghton	430	227	203	----	306	154	152	----	124	73	51	----	----	----	----	----
Huron	307	156	151	----	203	109	94	----	104	47	57	----	----	----	----	----
Ingham	443	213	229	1	366	171	194	1	75	41	34	----	2	1	1	----
Ionia	409	211	195	3	355	175	177	3	49	34	15	----	5	2	3	----
Iosco	139	78	61	----	94	54	40	----	43	22	21	----	2	2	----	----
Iron	75	46	29	----	52	29	23	----	23	17	6	----	----	----	----	----
Isabella	198	111	87	----	161	93	68	----	36	17	19	----	1	1	----	----
Jackson	478	245	233	----	387	187	200	----	78	46	32	----	13	12	1	----
Kalamazoo	551	300	247	4	442	241	198	3	102	54	48	----	7	5	1	1
Kalkaska	60	31	29	----	56	28	28	----	4	3	1	----	----	----	----	----
Kent	1,194	681	512	1	834	465	368	1	310	172	138	----	50	44	6	----
Keweenaw	25	17	8	----	15	10	5	----	10	7	3	----	----	----	----	----
Lake	65	28	37	----	59	25	34	----	6	3	3	----	----	----	----	----
Lapeer	290	150	139	1	206	106	99	1	81	43	38	----	3	1	2	----
Leelanau	79	44	35	----	53	29	24	----	26	15	11	----	----	----	----	----
Lenawee	570	303	267	----	482	254	228	----	84	49	35	----	4	----	4	----
Livingston	236	119	117	----	185	93	92	----	51	26	25	----	----	----	----	----
Luce	27	20	7	----	17	11	6	----	10	9	1	----	----	----	----	----
Mackinac	61	29	32	----	49	24	25	----	12	5	7	----	----	----	----	----

TABLE XXIV.—CONCLUDED.—*Decedents as native and foreign-born, by sex.*

Counties.	Aggregate number of deaths.				Native.				Foreign-born.				Unknown nativity.			
	Totals.	Males.	Females.	Unk.	Totals.	Males.	Females.	Unk.	Totals.	Males.	Females.	Unk.	Totals.	Males.	Females.	Unk.
Macomb	363	185	178		268	133	135		95	52	43					
Manistee	256	136	120		171	93	78		81	39	42		4	4		
Manitou	15	12	3		11	8	3		4	4						
Marquette	387	214	173		266	142	124		121	72	49					
Mason	170	99	71		135	80	55		34	18	16		1	1		
Mecosta	209	118	91		159	83	76		47	35	12		3		3	
Menominee	250	156	94		195	119	76		52	34	18		3	3		
Midland	134	72	62		103	56	47		31	16	15					
Missaukee	69	35	34		49	24	25		20	11	9					
Monroe	383	204	179		288	155	133		94	48	46		1	1		
Montcalm	330	159	170	1	273	131	142		54	26	28		3	2		1
Montmorency	25	14	11		20	11	9		5	3	2					
Muskegon	385	200	184	1	255	136	119		123	60	63		7	4	2	1
Newaygo	172	100	71	1	133	75	57	1	36	22	14		3	3		
Oakland	556	304	251	1	429	238	190	1	123	63	60		4	3	1	
Oceana	174	97	77		142	79	63		32	18	14					
Ogemaw	53	31	22		37	21	16		15	9	6		1	1		
Ontonagon	55	31	24		30	12	18		22	17	5		3	2	1	
Osceola	148	73	75		115	55	60		32	17	15		1	1		
Oscoda	15	12	3		13	10	3		2	2						
Otsego	65	30	35		55	25	30		10	5	5					
Ottawa	391	186	203	2	255	128	125	2	134	57	77		2	1	1	
Presque Isle	71	34	37		49	21	28		21	13	8		1		1	
Roscommon	14	9	5		13	9	4		1		1					
Saginaw	844	437	406	1	581	283	297	1	258	151	107		5	3	2	
Sanilac	317	179	137	1	190	108	81	1	125	69	56		2	2		
Schoolcraft	65	52	12	1	40	29	10	1	22	20	2		3	3		
Shiawassee	278	133	145		224	107	117		54	26	28					
St. Clair	601	296	305		402	200	202		198	95	103		1	1		
St. Joseph	244	125	118	1	207	108	98	1	35	17	18		2		2	
Tuscola	343	184	159		238	127	111		98	54	44		7	3	4	
Van Buren	350	198	152		302	170	132		36	21	15		12	7	5	
Washtenaw	473	275	198		354	206	148		116	67	49		3	2	1	
Wayne	3,229	1,737	1,491	1	2,325	1,245	1,079	1	882	484	398		22	8	14	
Wexford	164	88	76		134	68	66		25	15	10		5	5		

TABLE XXV.—*By sex, the color of the persons who died during the year ending June 1, 1894, in the State and counties.*

State and counties.	White.				Colored.			Indian.			Unknown.		
	Totals.	Males.	Females.	Unk. sex.	Totals.	Males.	Females.	Totals.	Males.	Females.	Totals.	Males.	Females.
State	23,455	12,472	10,949	34	207	113	94	133	63	70	2	1	1
Alcona	58	30	28										
Alger	14	9	5					6	3	3			
Allegan	418	213	203	2	9	5	4	3	1	2			
Alpena	187	96	91		1		1				1	1	
Antrim	111	59	52					3	2	1			
Arenac	59	33	26					3	2	1			
Baraga	29	15	14					10	4	6			
Barry	256	128	127	1	1		1						
Bay	628	335	293		2		2						
Benzie	79	36	43		1		1						
Berrien	440	234	206		6	1	5						
Branch	316	153	163										
Calhoun	531	287	243	1	9	3	6	4	2	2	1		1
Cass	225	125	98	2	20	11	9	1		1			
Charlevoix	76	38	37	1	1	1		6	3	3			
Cheboygan	151	78	73					1	1				
Chippewa	121	64	56	1				3	1	2			
Clare	70	33	35	2									
Clinton	229	119	110		1		1						
Crawford	35	26	9										
Delta	197	105	92					3		3			
Dickinson	177	94	83					2	1	1			
Eaton	360	195	165										
Emmet	110	61	49					29	8	21			
Genesee	462	231	231		5	4	1						
Gladwin	43	25	18										
Gogebic	218	121	97										
Grand Traverse	192	105	85	2									
Gratiot	283	148	135										
Hillsdale	355	175	179	1									
Houghton	430	227	203										
Huron	307	156	151										
Ingham	443	213	229	1									
Ionia	406	209	194	3	3	2	1						
Iosco	139	78	61										
Iron	74	45	29		1	1							
Isabella	190	109	81					8	2	6			
Jackson	473	244	229		5	1	4						
Kalamazoo	546	298	244	4	5	2	3						
Kalkaska	60	31	29										
Kent	1,189	679	509	1	5	2	3						
Keweenaw	25	17	8										
Lake	65	28	37										
Lapeer	290	150	139	1									
Leelanau	68	39	29					11	5	6			
Lenawee	564	299	265		6	4	2						
Livingston	236	119	117										
Luce	27	20	7										
Mackinac	57	28	29					4	1	3			
Macomb	363	185	178										

TABLE XXV.—CONCLUDED.—*By sex, the color of decedents.*

Counties.	White.				Colored.			Indian.			Unknown.		
	Totals.	Males.	Females	Unk. sex.	Totals.	Males.	Females.	Totals.	Males.	Females.	Totals.	Males.	Females.
Menistee	256	136	120										
Manitou	13	10	3					2	2				
Marquette	386	214	172					1		1			
Mason	160	94	66					10	5	5			
Mecosta	207	118	89		2		2						
Menominee	248	155	93		1	1		1		1			
Midland	134	72	62										
Missaukee	69	35	34										
Monroe	381	203	178		2	1	1						
Montcalm	329	158	170	1	1	1							
Montmorency	25	14	11										
Muskegon	383	199	183	1	2	1	1						
Newaygo	171	[illegible]	71	1				1	1				
Oakland	553	301	251	1	3	3							
Oceana	166	91	75					8	[illegible]	2			
Ogemaw	[illegible]	31	22										
Ontonagon	55	31	24										
Osceola	148	73	75										
Oscoda	15	12	3										
Otsego	65	30	35										
Ottawa	[illegible]	185	203	2	1	1							
Presque Isle	71	34	37										
Roscommon	14	9	5										
Saginaw	834	430	403	1	7	4	3	3	3				
Sanilac	317	179	137	1									
Schoolcraft	65	52	12	1									
Shiawassee	278	133	145										
St. Clair	598	295	303		3	1	2						
St. Joseph	244	125	118	1									
Tuscola	341	182	159					2	2				
Van Buren	347	195	152		3	3							
Washtenaw	452	262	190		21	13	8						
Wayne	3,141	1,682	1,458	1	80	47	[illegible]	8	8				
Wexford	164	88	76										

TABLE XXVI.—*By sex, the civil condition of the persons who died during the year ending June 1, 1894, in the State and counties.*

State and counties.	Single.				Married.			Widowed.			Divorced.			Unknown.			
	Totals.	Males.	Females.	Unk. sex.	Totals.	Males.	Females.	Totals.	Males.	Females.	Totals.	Males.	Females.	Totals.	Males.	Females.	Unk. sex.
State	11,925	6,609	5,283	33	8,715	4,738	3,977	2,940	1,131	1,809	81	45	36	136	126	9	1
Alcona	40	23	17	----	15	5	10	3	2	1	----	----	----	----	----	----	----
Alger	15	9	6	----	3	2	1	2	1	1	----	----	----	----	----	----	----
Allegan	178	101	75	2	184	98	86	65	18	47	2	1	1	1	1	----	----
Alpena	129	72	57	----	55	23	32	5	2	3	----	----	----	----	----	----	----
Antrim	56	37	19	----	46	22	24	12	2	10	----	----	----	----	----	----	----
Arenac	31	16	15	----	26	17	9	4	1	3	----	----	----	1	1	----	----
Baraga	20	9	11	----	15	8	7	4	2	2	----	----	----	----	----	----	----
Barry	88	52	35	1	121	58	63	44	15	29	4	3	1	----	----	----	----
Bay	416	232	184	----	156	78	78	55	23	32	1	1	----	2	1	1	----
Benzie	49	25	24	----	24	8	16	7	3	4	----	----	----	----	----	----	----
Berrien	180	103	77	----	199	108	91	66	23	43	1	1	----	----	----	----	----
Branch	103	53	50	----	153	80	73	58	20	38	2	----	2	----	----	----	----
Calhoun	183	103	79	1	257	146	111	101	40	61	3	2	1	1	1	----	----
Cass	91	51	38	2	109	64	45	45	20	25	1	1	----	----	----	----	----
Charlevoix	42	21	20	1	33	17	16	7	3	4	1	1	----	----	----	----	----
Cheboygan	95	52	43	----	42	19	23	15	8	7	----	----	----	----	----	----	----
Chippewa	91	51	39	1	28	12	16	4	2	2	1	----	1	----	----	----	----
Clare	41	21	18	2	24	10	14	5	2	3	----	----	----	----	----	----	----
Clinton	92	48	44	----	101	59	42	37	12	25	----	----	----	----	----	----	----
Crawford	26	21	5	----	6	3	3	3	2	1	----	----	----	----	----	----	----
Delta	152	87	65	----	42	14	28	6	4	2	----	----	----	----	----	----	----
Dickinson	140	72	68	----	34	22	12	5	1	4	----	----	----	----	----	----	----
Eaton	121	73	48	----	158	85	73	77	35	42	4	2	2	----	----	----	----
Emmet	74	35	39	----	52	30	22	13	4	9	----	----	----	----	----	----	----
Genesee	186	103	83	----	194	95	99	80	35	45	7	2	5	----	----	----	----
Gladwin	25	17	8	----	14	6	8	4	2	2	----	----	----	----	----	----	----
Gogebic	163	93	70	----	51	25	26	3	2	1	----	----	----	1	1	----	----
Grand Traverse	89	50	37	2	80	47	33	20	6	14	1	1	----	2	1	1	----
Gratiot	132	68	64	----	112	64	48	38	15	23	1	1	----	----	----	----	----
Hillsdale	100	59	40	1	171	92	79	84	24	60	----	----	----	----	----	----	----
Houghton	307	159	148	----	102	61	41	21	7	14	----	----	----	----	----	----	----
Huron	184	100	84	----	92	44	48	30	11	19	1	1	----	----	----	----	----
Ingham	204	109	94	1	162	81	81	72	18	54	3	3	----	2	2	----	----
Ionia	162	82	77	3	190	106	84	54	22	32	3	1	2	----	----	----	----
Iosco	88	52	36	----	42	23	19	8	2	6	----	----	----	1	1	----	----
Iron	56	33	23	----	17	13	4	2	----	2	----	----	----	----	----	----	----
Isabella	94	56	38	----	85	51	34	19	4	15	----	----	----	----	----	----	----
Jackson	165	91	74	----	199	113	86	110	38	72	3	2	1	1	1	----	----
Kalamazoo	236	136	96	4	223	131	92	89	31	58	2	1	1	1	1	----	----
Kalkaska	22	15	7	----	29	15	14	8	1	7	1	----	1	----	----	----	----
Kent	571	331	239	1	469	265	204	107	42	65	6	2	4	41	41	----	----
Keweenaw	17	11	6	----	7	5	2	1	1	----	----	----	----	----	----	----	----
Lake	48	19	29	----	14	7	7	3	2	1	----	----	----	----	----	----	----
Lapeer	108	57	50	1	124	68	56	55	23	32	3	2	1	----	----	----	----
Leelanau	40	23	17	----	31	17	14	7	3	4	1	1	----	----	----	----	----
Lenawee	193	97	96	----	273	163	110	102	42	60	2	1	1	----	----	----	----
Livingston	79	40	39	----	111	65	46	45	13	32	1	1	----	----	----	----	----
Luce	20	14	6	----	5	4	1	2	2	----	----	----	----	----	----	----	----
Mackinac	47	22	25	----	11	5	6	3	2	1	----	----	----	----	----	----	----
Macomb	168	90	78	----	125	72	53	69	23	46	1	----	1	----	----	----	----

TABLE XXVI.—CONCLUDED.—*By sex, the civil condition of decedents.*

Counties.	Single.				Married.			Widowed.			Divorced.			Unknown.			
	Totals.	Males.	Females.	Unk. sex.	Totals.	Males.	Females.	Totals.	Males.	Females.	Totals.	Males.	Females.	Totals.	Males.	Females.	Unk. sex.
Manistee	162	90	72	----	72	36	36	22	10	12	----	----	----	----	----	----	----
Manitou	11	9	2	----	3	2	1	1	1	----	----	----	----	----	----	----	----
Marquette	268	143	125	----	107	65	42	12	6	6	----	----	----	----	----	----	----
Mason	111	72	39	----	39	17	22	20	10	10	----	----	----	----	----	----	----
Mecosta	107	62	45	----	82	44	38	17	10	7	3	2	1	----	----	----	----
Menominee	195	125	70	----	46	26	20	8	4	4	----	----	----	1	1	----	----
Midland	77	44	33	----	41	23	18	16	5	11	----	----	----	----	----	----	----
Missaukee	43	21	22	----	20	14	6	6	----	6	----	----	----	----	----	----	----
Monroe	173	99	74	----	155	79	76	53	25	28	2	1	1	----	----	----	----
Montcalm	136	73	62	1	150	63	87	42	21	21	2	2	----	----	----	----	----
Montmorency	16	10	6	----	6	1	5	3	3	----	----	----	----	----	----	----	----
Muskegon	200	113	86	1	151	75	76	31	10	21	----	----	----	3	2	1	----
Newaygo	76	46	30	----	78	48	30	17	6	11	----	----	----	1	----	----	1
Oakland	167	104	62	1	265	140	125	107	46	61	4	2	2	13	12	1	----
Oceana	73	46	27	----	75	36	39	16	8	8	2	1	1	8	6	2	----
Ogemaw	28	17	11	----	20	11	9	5	3	2	----	----	----	----	----	----	----
Ontonagon	27	14	13	----	19	9	10	9	8	1	----	----	----	----	----	----	----
Osceola	68	40	28	----	68	27	41	12	6	6	----	----	----	----	----	----	----
Oscoda	14	11	3	----	1	1	----	----	----	----	----	----	----	----	----	----	----
Otsego	49	21	28	----	13	7	6	2	1	1	----	----	----	1	1	----	----
Ottawa	182	96	84	2	138	66	72	69	23	46	1	----	1	1	1	----	----
Presque Isle	44	18	26	----	21	13	8	6	3	3	----	----	----	----	----	----	----
Roscommon	11	7	4	----	1	1	----	2	1	1	----	----	----	----	----	----	----
Saginaw	458	230	227	1	303	171	132	79	34	45	1	1	----	3	1	2	----
Sanilac	177	107	69	1	103	58	45	37	14	23	----	----	----	----	----	----	----
Schoolcraft	49	41	7	1	16	11	5	----	----	----	----	----	----	----	----	----	----
Shiawassee	98	48	50	----	137	65	72	41	18	23	2	2	----	----	----	----	----
St. Clair	319	170	149	----	207	102	105	74	23	51	1	1	----	----	----	----	----
St. Joseph	80	44	35	1	106	58	48	56	23	33	2	----	2	----	----	----	----
Tuscola	156	90	66	----	144	76	68	43	18	25	----	----	----	----	----	----	----
Van Buren	127	74	53	----	166	99	67	56	24	32	1	1	----	----	----	----	----
Washtenaw	188	110	78	----	201	135	66	84	30	54	----	----	----	----	----	----	----
Wayne	1,975	1,065	909	1	902	514	388	298	107	191	3	1	2	51	50	1	----
Wexford	103	55	48	----	43	19	24	17	14	3	1	----	1	----	----	----	----

TABLE XXVII.—*By sex and age, the number of native persons who died in the*

Ages in years.	Months. 1893. June. Totals.	June. Males.	June. Females.	June. Unk. sex.	July. Totals.	July. Males.	July. Females.	July. Unk. sex.	August. Totals.	August. Males.	August. Females.	August. Unk. sex.	September. Totals.	September. Males.	September. Females.	September. Unk. sex.	October. Totals.	October. Males.	October. Females.	October. Unk. sex.	November. Totals.	November. Males.	November. Females.	November. Unk. sex.
All ages	1,121	598	519	4	1,213	667	543	3	1,517	799	717	1	1,594	830	763	1	1,338	715	622	1	1,296	695	598	3
Under 1-12	162	81	78	3	223	136	84	3	213	128	84	1	200	118	81	1	190	115	74	1	194	120	71	3
1-12	22	14	8	--	38	22	16	--	56	26	30	--	57	24	33	--	33	19	14	--	17	8	9	--
2-12	17	9	8	--	22	8	14	--	51	31	20	--	56	26	30	--	36	20	16	--	23	10	13	--
3-12	23	10	13	--	42	26	16	--	47	18	29	--	51	29	22	--	33	19	14	--	23	10	13	--
4-12	12	10	2	--	30	19	11	--	51	22	29	--	44	22	22	--	36	24	12	--	17	7	10	--
5-12	8	6	2	--	22	9	13	--	38	21	17	--	49	29	20	--	25	13	12	--	18	10	8	--
6-12	4	3	1	--	27	13	14	--	47	29	18	--	50	26	24	--	33	19	14	--	11	5	6	--
7-12	10	4	6	--	19	8	11	--	37	16	21	--	34	17	17	--	17	9	8	--	19	8	11	--
8-12	9	3	6	--	10	7	3	--	28	14	14	--	31	17	14	--	13	7	6	--	5	3	2	--
9-12	12	9	3	--	21	12	9	--	21	12	9	--	22	11	11	--	17	13	4	--	6	1	5	--
10-12	13	5	8	--	19	12	7	--	27	15	12	--	15	7	8	--	19	10	9	--	10	6	4	--
11-12	13	5	8	--	11	4	7	--	21	10	11	--	21	10	11	--	9	6	3	--	8	6	2	--
Under 1 year	305	159	143	3	484	276	205	3	637	342	294	1	630	336	293	1	461	274	186	1	351	194	154	3
1 year	58	35	23	--	62	27	35	--	103	46	57	--	101	57	44	--	66	39	27	--	51	33	18	--
2 years	26	11	15	--	29	16	13	--	58	30	28	--	68	30	38	--	39	20	19	--	35	20	15	--
3 years	26	14	12	--	22	12	10	--	29	16	13	--	33	18	15	--	23	13	10	--	23	8	15	--
4 years	19	8	11	--	15	8	7	--	18	9	9	--	33	20	13	--	19	8	11	--	23	13	10	--
Under 5 years	434	227	204	3	612	339	270	3	845	443	401	1	865	461	403	1	608	354	253	1	483	268	212	3
5 years	15	10	5	--	19	10	9	--	24	15	9	--	11	8	3	--	15	6	9	--	24	13	11	--
6 years	12	9	3	--	12	5	7	--	11	5	6	--	23	12	11	--	13	8	5	--	13	11	2	--
7 years	16	8	8	--	11	5	6	--	16	10	6	--	11	5	6	--	16	7	9	--	7	5	2	--
8 years	8	5	3	--	15	7	8	--	11	8	3	--	8	4	4	--	10	4	6	--	10	4	6	--
9 years	12	6	6	--	7	1	6	--	9	3	6	--	10	5	5	--	8	2	6	--	9	4	5	--
5 to 10 years	63	38	25	--	64	28	36	--	71	41	30	--	63	34	29	--	62	27	35	--	63	37	26	--
10 years	12	8	4	--	9	9	--	--	12	5	7	--	8	4	4	--	15	5	10	--	14	7	7	--
11 years	4	3	1	--	10	5	5	--	14	8	6	--	3	2	1	--	5	2	3	--	6	5	1	--
12 years	11	5	6	--	8	3	5	--	10	8	2	--	8	5	3	--	6	3	3	--	7	3	4	--
13 years	10	4	6	--	3	1	2	--	8	3	5	--	6	2	4	--	9	3	6	--	5	2	3	--
14 years	12	6	6	--	7	4	3	--	8	3	5	--	5	1	4	--	8	6	2	--	6	2	4	--
10 to 15 years	49	26	23	--	37	22	15	--	52	27	25	--	30	14	16	--	43	19	24	--	38	19	19	--
15 years	12	6	6	--	8	4	4	--	9	6	3	--	10	6	4	--	8	3	5	--	8	2	6	--
16 years	12	5	7	--	6	3	3	--	10	6	4	--	12	6	6	--	9	4	5	--	11	8	3	--
17 years	11	5	6	--	9	5	4	--	7	4	3	--	7	2	5	--	8	2	6	--	14	9	5	--
18 years	12	7	5	--	11	4	7	--	13	10	3	--	18	12	6	--	6	2	4	--	11	4	7	--
19 years	12	6	6	--	17	10	7	--	10	5	5	--	21	12	9	--	23	8	15	--	11	6	5	--
15 to 20 years	59	29	30	--	51	26	25	--	49	31	18	--	68	38	30	--	54	19	35	--	55	29	26	--
20 years	7	3	4	--	16	8	8	--	8	3	5	--	11	5	6	--	19	13	6	--	9	4	5	--
21 years	13	7	6	--	11	6	5	--	7	6	1	--	18	11	7	--	11	6	5	--	15	10	5	--
22 years	11	7	4	--	4	4	--	--	14	5	9	--	16	7	9	--	5	3	2	--	12	9	3	--
23 years	6	3	3	--	12	2	10	--	7	3	4	--	11	6	5	--	9	4	5	--	13	7	6	--
24 years	8	5	3	--	12	6	6	--	15	7	8	--	6	2	4	--	11	3	8	--	12	6	6	--
20 to 25 years	45	25	20	--	55	26	29	--	51	24	27	--	62	31	31	--	55	29	26	--	61	36	25	--
25 years	9	3	6	--	6	3	3	--	8	4	4	--	9	5	4	--	6	3	3	--	14	10	4	--
26 years	8	4	4	--	6	4	2	--	8	2	6	--	8	6	2	--	15	7	8	--	10	4	6	--
27 years	13	4	9	--	5	2	3	--	10	5	5	--	7	3	4	--	5	5	--	--	7	3	4	--
28 years	4	2	2	--	6	4	2	--	3	2	1	--	11	2	9	--	14	8	6	--	6	4	2	--
29 years	10	3	7	--	7	6	1	--	3	2	1	--	6	2	4	--	4	1	3	--	10	7	3	--
25 to 30 years	44	16	28	--	30	19	11	--	32	15	17	--	41	18	23	--	44	24	20	--	47	28	19	--

year, and in each month of the year ending June 1, 1894, in the State.

Months.																															
1893.				1894.																						Unknown.			
December.				January.				February.				March.				April.				May.									
Totals.	Males.	Females.	Unk. sex.	Totals.	Males.	Females.	Unk. sex.	Totals.	Males.	Females.	Unk. sex.	Totals.	Males.	Females.	Unk. sex.	Totals.	Males.	Females.	Unk. sex.	Totals.	Males.	Females.	Unk. sex.	Totals.	Males.	Females.	Unk. sex.
1,673	891	778	4	1,572	823	748	1	1,441	764	675	2	1,727	856	870	1	1,737	908	828	3	1,779	920	857	2	95	44	47	4
212	132	77	3	252	138	114	...	248	140	106	2	274	149	124	1	278	156	119	3	315	189	124	2	36	15	17	4
27	19	7	1	37	17	20	...	32	18	14	...	39	15	24	...	48	24	24	...	56	29	27	...	2	...	2	...
27	15	12	...	29	19	10	...	23	14	9	...	38	22	16	...	32	16	16	...	44	27	17	...	1	...	1	...
36	21	15	...	22	9	13	...	29	18	11	...	31	19	12	...	22	15	7	...	22	10	12	...	1	...	1	...
20	9	11	...	18	10	8	...	14	9	5	...	16	11	5	...	23	14	9	...	27	14	13	...	...	...	...	...
21	15	6	...	21	11	10	...	18	11	7	...	19	9	10	...	19	12	7	...	15	6	9	...	1	1	...	...
17	12	5	...	18	12	6	...	15	9	6	...	18	10	8	...	17	10	7	...	12	7	5	...	1	1	...	...
12	3	9	...	16	11	5	...	13	6	7	...	14	7	7	...	12	5	7	...	18	7	11	...	1	...	1	...
18	10	8	...	13	9	4	...	13	7	6	...	21	12	9	...	17	10	7	...	19	10	9	...	1	1	...	...
11	6	5	...	12	8	4	...	10	6	4	...	19	13	6	...	14	5	9	...	10	5	5	...	1	...	1	...
10	6	4	...	6	1	5	...	6	5	1	...	17	9	8	...	10	5	5	...	15	8	7	...	...	...	...	...
8	4	4	...	6	4	2	...	5	1	4	...	12	6	6	...	15	5	10	...	10	5	5	...	...	...	...	...
419	252	163	4	450	249	201	...	426	244	180	2	518	282	235	1	507	277	227	3	563	317	244	2	45	18	23	4
60	35	25	...	59	35	24	...	75	37	38	...	87	45	42	...	85	57	28	...	68	39	29	...	1	1	...	...
36	16	20	...	42	17	25	...	45	23	22	...	45	23	22	...	50	30	20	...	42	22	20	...	4	2	2	...
37	19	18	...	30	14	16	...	27	11	16	...	41	23	18	...	19	6	13	...	26	14	12	...	...	...	...	...
25	11	14	...	33	16	17	...	24	13	11	...	27	11	16	...	32	17	15	...	27	14	13	...	1	1	...	...
577	333	240	4	614	331	283	...	597	328	267	2	718	384	333	1	693	387	303	3	726	406	318	2	51	22	25	4
18	9	9	...	16	6	10	...	11	6	5	...	13	7	6	...	27	11	16	...	20	14	6	...	1	1	...	...
12	4	8	...	18	9	9	...	19	9	10	...	22	11	11	...	13	6	7	...	17	5	12	...	...	...	...	...
9	5	4	...	8	4	4	...	15	9	6	...	15	4	11	...	14	5	9	...	15	7	8	...	1	1	...	...
9	4	5	...	11	5	6	...	12	7	5	...	12	7	5	...	19	9	10	...	15	9	6	...	1	...	1	...
21	8	13	...	8	2	6	...	7	3	4	...	11	4	7	...	12	6	6	...	11	5	6	...	1	...	1	...
69	30	39	...	61	26	35	...	64	34	30	...	73	33	40	...	85	37	48	...	78	40	38	...	4	2	2	...
14	7	7	...	8	4	4	...	2	...	2	...	10	4	6	...	7	5	2	...	5	2	3	...	1	...	1	...
9	6	3	...	8	5	3	...	9	4	5	...	14	6	8	...	12	5	7	...	10	5	5	...	...	...	...	...
7	3	4	...	9	6	3	...	10	2	8	...	6	2	4	...	8	2	6	...	10	2	8	...	...	...	...	...
8	4	4	...	9	6	3	...	8	5	3	...	6	3	3	...	5	2	3	...	7	2	5	...	...	...	...	...
6	3	3	...	15	7	8	...	11	4	7	...	10	2	8	...	5	1	4	...	6	5	1	...	1	1	...	...
44	23	21	...	49	28	21	...	40	15	25	...	46	17	29	...	37	15	22	...	38	16	22	...	2	1	1	...
9	5	4	...	6	2	4	...	8	6	2	...	10	2	8	...	10	3	7	...	10	3	7	...	...	...	...	...
9	6	3	...	13	7	6	...	7	2	5	...	10	2	8	...	15	8	7	...	10	3	7	...	...	...	...	...
17	7	10	...	10	7	3	...	14	8	6	...	13	5	8	...	12	3	9	...	12	3	9	...	...	...	...	...
13	8	5	...	14	7	7	...	14	7	7	...	13	5	8	...	18	5	13	...	23	13	10	...	1	...	1	...
16	6	10	...	15	5	10	...	11	3	8	...	15	6	9	...	13	6	7	...	17	5	12	...	1	...	1	...
64	32	32	...	58	28	30	...	54	26	28	...	61	20	41	...	68	25	43	...	72	27	45	...	2	...	2	...
18	11	7	...	14	7	7	...	8	4	4	...	19	10	9	...	26	10	16	...	20	8	12	...	1	...	1	...
12	3	9	...	11	6	5	...	10	4	6	...	15	5	10	...	20	12	8	...	16	11	5	...	1	...	1	...
6	2	4	...	12	3	9	...	12	4	8	...	12	7	5	...	17	3	14	...	17	10	7	...	...	...	...	...
15	7	8	...	17	8	9	...	13	8	5	...	13	4	9	...	7	2	5	...	25	12	13	...	...	...	...	...
23	12	11	...	15	7	8	...	11	4	7	...	15	3	12	...	19	6	13	...	12	4	8	...	...	...	...	...
74	35	39	...	69	31	38	...	54	24	30	...	74	29	45	...	89	33	56	...	90	45	45	...	2	...	2	...
16	6	10	...	11	5	6	...	14	9	5	...	18	7	11	...	14	7	7	...	13	5	8	...	1	1	...	...
8	3	5	...	13	7	6	...	8	4	4	...	17	7	10	...	14	6	8	...	5	1	4	...	...	...	...	...
7	4	3	...	14	8	6	...	8	3	5	...	11	3	8	...	17	5	12	...	14	3	11	...	...	...	...	...
8	4	4	...	5	3	2	...	17	7	10	...	9	5	4	...	12	4	8	...	12	5	7	...	...	...	...	...
9	5	4	...	10	4	6	...	7	5	2	...	7	3	4	...	10	2	8	...	13	5	8	...	...	...	...	...
48	22	26	...	53	27	26	...	54	28	26	...	62	25	37	...	67	24	43	...	57	19	38	...	1	1	...	...

TABLE XXVII.—CONTINUED.—*By sex and age, the number of native persons who*

Ages in years.	Months. 1893. June. Totals.	June. Males.	June. Females.	June. Unk. sex.	July. Totals.	July. Males.	July. Females.	July. Unk. sex.	August. Totals.	August. Males.	August. Females.	August. Unk. sex.	September. Totals.	September. Males.	September. Females.	September. Unk. sex.	October. Totals.	October. Males.	October. Females.	October. Unk. sex.	November. Totals.	November. Males.	November. Females.	November. Unk. sex.
30 years	4	2	2	--	7	2	5	--	6	3	3	--	7	5	2	--	11	4	7	--	14	4	10	--
31 years	7	1	6	--	3	1	2	--	5	3	2	--	10	6	4	--	5	4	1	--	4	2	2	--
32 years	7	5	2	--	12	6	6	--	9	3	6	--	12	3	9	--	7	3	4	--	13	6	7	--
33 years	6	2	4	--	7	4	3	--	14	8	6	--	6	2	4	--	6	3	3	--	10	3	7	--
34 years	6	3	3	--	6	2	4	--	8	3	5	--	6	3	3	--	3	---	3	--	5	3	2	--
30 to 35 years	30	13	17	--	35	15	20	--	42	20	22	--	41	19	22	--	32	14	18	--	46	18	28	--
35 years	7	---	7	--	9	7	2	--	9	3	6	--	5	1	4	--	7	5	2	--	8	5	3	--
36 years	8	4	4	--	6	2	4	--	8	5	3	--	7	4	3	--	3	---	3	--	9	7	2	--
37 years	14	6	8	--	5	1	4	--	7	5	2	--	5	2	3	--	13	5	8	--	5	4	1	--
38 years	5	5	---	--	4	1	3	--	5	4	1	--	10	6	4	--	5	4	1	--	9	4	5	--
39 years	6	4	2	--	7	6	1	--	7	4	3	--	6	5	1	--	14	7	7	--	5	2	3	--
35 to 40 years	40	19	21	--	31	17	14	--	36	21	15	--	33	18	15	--	42	21	21	--	36	22	14	--
40 years	7	2	5	--	4	4	---	--	5	2	3	--	7	3	4	--	5	2	3	--	11	5	6	--
41 years	9	3	6	--	3	2	1	--	5	4	1	--	2	---	2	--	2	1	1	--	5	2	3	--
42 years	4	1	3	--	4	2	2	--	2	1	1	--	5	1	4	--	7	5	2	--	10	2	8	--
43 years	6	2	4	--	5	1	4	--	4	3	1	--	10	5	5	--	4	3	1	--	9	3	6	--
44 years	5	2	3	--	2	2	---	--	3	---	3	--	5	4	1	--	13	6	7	--	4	---	4	--
40 to 45 years	31	10	21	--	18	11	7	--	19	10	9	--	29	13	16	--	31	17	14	--	39	12	27	--
45 years	7	4	3	--	5	3	2	--	5	2	3	--	5	5	---	--	13	5	8	--	4	3	1	--
46 years	2	1	1	--	6	3	3	--	8	3	5	--	9	5	4	--	6	3	3	--	4	1	3	--
47 years	9	3	6	--	3	1	2	--	4	1	3	--	9	---	9	--	14	8	6	--	9	5	4	--
48 years	4	1	3	--	4	3	1	--	7	3	4	--	5	4	1	--	5	3	2	--	5	1	4	--
49 years	5	3	2	--	10	4	6	--	4	4	---	--	11	7	4	--	9	2	7	--	13	7	6	--
45 to 50 years	27	12	15	--	28	14	14	--	28	13	15	--	39	21	18	--	47	21	26	--	35	17	18	--
50 years	4	2	2	--	3	2	1	--	3	1	2	--	6	3	3	--	4	2	2	--	4	3	1	--
51 years	6	4	2	--	6	2	4	--	10	4	6	--	4	3	1	--	6	5	1	--	8	3	5	--
52 years	9	4	5	--	8	2	6	--	6	3	3	--	5	2	3	--	7	4	3	--	12	5	7	--
53 years	5	3	2	--	5	3	2	--	2	1	1	--	5	2	3	--	3	1	2	--	8	4	4	--
54 years	6	5	1	--	6	4	2	--	6	3	3	--	5	2	3	--	7	5	2	--	8	4	4	--
50 to 55 years	30	18	12	--	28	13	15	--	27	12	15	--	25	12	13	--	27	17	10	--	40	19	21	--
55 years	5	2	3	--	6	3	3	--	8	6	2	--	4	2	2	--	5	2	3		5	2	3	--
56 years	10	6	4	--	4	1	3	--	10	7	3		5	1	4	--	8	2	6	--	9	3	6	
57 years	6	2	4	--	7	3	4	--	7	1	6	--	10	4	6	--	8	5	3	--	6	3	3	--
58 years	6	5	1	--	10	6	4	--	10	5	5	--	12	6	6	--	10	3	7	--	10	4	6	--
59 years	7	6	1	--	5	3	2	--	9	5	4	--	9	4	5	--	12	8	4	--	10	5	5	--
55 to 60 years	34	21	13	--	32	16	16	--	44	24	20	--	40	17	23	--	43	20	23	--	40	17	23	--
60 years	6	5	1	--	4	1	3	--	4	1	3	--	5	1	4	--	7	5	2	--	12	7	5	
61 years	6	3	3	--	4	1	3	--	4	2	2	--	3	2	1	--	1	1	---	--	7	1	6	
62 years	14	6	8	--	5	2	3	--	9	7	2	--	9	4	5	--	9	3	6	--	7	5	2	
63 years	8	5	3	--	7	4	3	--	5	2	3	--	9	3	6	--	11	6	5	--	14	5	9	--
64 years	5	2	3	--	4	2	2	--	8	5	3	--	9	4	5	--	6	3	3	--	12	8	4	--
60 to 65 years	39	21	18	--	24	10	14	--	30	17	13	--	35	14	21	--	34	18	16	--	52	26	26	--
65 years	6	4	2	--	5	3	2	--	5	2	3	--	3	1	2	--	14	9	5	--	10	5	5	--
66 years	9	4	5	--	9	5	4	--	4	3	1	--	8	4	4	--	6	3	3	--	11	7	4	--
67 years	6	4	2	--	5	1	4	--	10	3	7	--	13	7	6	--	8	5	3	--	11	8	3	
68 years	8	6	2	--	8	5	3	--	10	5	5	--	15	10	5	--	10	5	5	--	12	5	7	
69 years	11	8	3	--	10	6	4	--	14	10	4	--	7	4	3	--	9	1	8	--	10	8	2	
65 to 70 years	40	26	14	--	37	20	17	--	43	23	20	--	46	26	20	--	47	23	24	--	54	33	21	--
70 years	6	4	2	--	8	6	2	--	10	6	4	--	14	7	7	--	7	2	5	--	12	8	4	--
71 years	8	5	3	--	10	8	2	--	11	7	4	--	12	7	5	--	6	2	4	--	9	5	4	--
72 years	15	7	8	--	7	4	3	--	7	2	5	--	9	6	3	--	14	6	8	--	8	5	3	--
73 years	11	8	3	--	7	5	2	--	9	4	5	--	8	6	2	--	21	9	12	--	13	7	6	--
74 years	10	7	3	--	8	7	1	--	16	8	8	--	22	15	7	--	12	8	4	--	16	10	6	--
70 to 75 years	50	31	19	--	40	30	10	--	53	27	26	--	65	41	24	--	60	27	33	--	58	35	23	--

died in the year, and in each month of the year ending June 1, 1894, in the State.

Months.																															
1893.				1894.																						Unknown.			
December.				January.				February.				March.				April.				May.									
Totals.	Males.	Females.	Unk. sex.	Totals.	Males.	Females.	Unk. sex.	Totals.	Males.	Females.	Unk. sex.	Totals.	Males.	Females.	Unk. sex.	Totals.	Males.	Females.	Unk. sex.	Totals.	Males.	Females.	Unk. sex.	Totals.	Males.	Females.	Unk. sex.
9	[illegible]	6	...	15	9	[illegible]	...	10	5	5	...	18	8	10	...	10	5	5	...	11	4	7	...	...	...	...	...
6	3	3	...	6	3	3	...	7	5	2	...	9	5	4	...	12	7	5	...	12	6	[illegible]	...	...	...	...	...
[illegible]	5	4	...	[illegible]	4	2	...	11	5	6	...	16	5	11	...	9	5	4	...	10	6	4	...	...	...	...	...
10	4	6	...	10	7	3	...	14	5	[illegible]	...	13	[illegible]	7	...	11	6	5	...	12	6	[illegible]	...	1	...	1	...
7	2	5	...	8	5	3	...	4	2	2	...	7	2	5	...	4	4	...	...	[illegible]	3	6	...	1	1	...	...
41	17	24	...	45	28	17	...	46	22	24	...	63	26	37	...	46	27	19	...	54	25	29	...	2	1	1	...
13	5	8	...	13	3	10	...	14	6	8	...	9	3	6	...	17	11	6	...	15	5	10	...	1	1	...	...
10	1	9	...	13	7	6	...	5	2	3	...	14	[illegible]	8	...	14	9	5	...	9	6	3	...	1	1	...	...
8	4	4	...	8	4	4	...	4	2	2	...	8	1	7	...	15	8	7	...	9	3	6	...	...	...	...	...
10	2	8	...	11	5	6	...	7	3	4	...	10	3	7	...	14	5	9	...	9	6	3	...	...	...	...	...
12	4	8	...	12	4	8	...	4	3	1	...	16	9	7	...	11	4	7	...	13	8	5	...	...	...	...	...
53	16	37	...	57	23	34	...	34	16	18	...	57	22	35	...	71	37	34	...	55	28	27	...	2	2	...	...
8	2	6	...	11	4	7	...	6	4	2	...	8	4	4	...	[illegible]	5	1	...	11	5	6	...	...	...	...	...
11	8	3	...	4	1	3	...	7	4	3	...	4	1	3	...	9	4	5	...	4	...	4	...	1	...	1	...
8	3	5	...	[illegible]	5	4	...	2	1	1	...	13	4	9	...	9	4	5	...	11	8	3	...	...	...	...	...
[illegible]	2	7	...	5	2	3	...	8	6	2	...	8	1	7	...	13	9	4	...	9	6	3	...	...	...	...	...
9	3	6	...	3	2	1	...	12	5	7	...	7	5	2	...	10	4	6	...	13	7	6	...	1	1	...	...
45	18	27	...	32	14	18	...	35	20	15	...	40	15	25	...	47	26	21	...	48	26	22	...	2	1	1	...
8	...	8	...	6	3	3	...	7	2	5	...	12	4	8	...	6	1	5	...	9	6	3	...	1	[illegible]	...	...
11	5	6	...	11	5	6	...	2	1	1	...	13	5	[illegible]	...	10	4	6	...	7	4	3	...	1	1	...	...
6	2	4	...	12	8	4	...	15	9	6	...	8	3	5	...	[illegible]	2	7	...	10	4	[illegible]	...	...	...	...	...
13	8	5	...	7	2	5	...	7	2	5	...	14	6	8	...	[illegible]	5	4	...	12	8	4	...	1	...	1	...
8	5	3	...	6	4	2	...	11	10	1	...	6	3	3	...	7	5	2	...	13	4	9	...	...	...	...	...
46	20	26	...	42	22	20	...	42	24	18	...	53	21	32	...	41	17	24	...	51	26	25	...	[illegible]	2	1	...
10	4	[illegible]	...	4	1	3	...	9	6	3	...	8	5	3	...	13	10	3	...	17	11	6	...	2	1	1	...
9	2	7	...	7	5	2	...	8	3	5	...	13	3	10	...	11	9	2	...	6	4	2	...	...	...	...	...
8	3	5	...	6	3	3	...	6	2	4	...	13	7	6	...	15	7	8	...	10	2	8	...	2	2	...	...
[illegible]	4	2	...	14	7	7	...	4	1	3	...	9	6	3	...	10	7	3	...	5	2	3	...	1	1	...	...
17	11	6	...	10	5	5	...	10	4	6	...	9	5	4	...	15	5	10	...	11	6	5	...	...	...	...	...
50	24	26	...	41	21	20	...	37	16	21	...	52	26	26	...	64	38	26	...	49	25	24	...	5	4	1	...
[illegible]	[illegible]	3	...	7	5	2	...	11	4	7	...	4	3	1	...	8	3	5	...	9	6	3	...	...	...	...	...
12	7	5	...	4	3	1	...	13	4	9	...	14	10	4	...	12	7	5	...	10	3	7	...	1	1	...	...
16	10	[illegible]	...	8	3	5	...	6	2	4	...	16	8	8	...	9	5	4	...	13	6	7	...	...	...	...	...
3	3	...	...	11	6	5	...	3	2	1	...	10	4	6	...	[illegible]	5	1	...	18	8	10	...	1	...	1	...
25	10	15	...	8	...	8	...	13	8	5	...	11	6	5	...	13	8	5	...	11	4	7	...	1	...	1	...
62	33	29	...	38	17	21	...	46	20	26	...	55	31	24	...	48	28	20	...	61	27	34	...	3	1	2	...
13	[illegible]	7	...	8	3	5	...	12	4	8	...	8	5	3	...	10	5	5	...	16	7	9	...	...	...	...	...
5	2	3	...	9	4	5	...	16	10	6	...	8	5	3	...	7	3	4	...	15	4	11	...	...	...	...	...
16	10	6	...	19	13	6	...	8	6	2	...	19	7	12	...	11	7	4	...	11	7	4	...	...	...	...	...
20	14	[illegible]	...	7	4	3	...	5	1	4	...	12	6	6	...	17	10	7	...	16	11	5	...	...	...	...	...
12	5	7	...	14	8	6	...	6	4	2	...	15	9	[illegible]	...	17	10	7	...	17	8	9	...	...	...	...	...
66	37	29	...	57	32	25	...	47	25	22	...	62	32	30	...	62	35	27	...	75	37	38	...	...	...	...	...
19	13	6	...	11	5	6	...	15	[illegible]	6	...	12	9	3	...	11	5	6	...	14	10	4	...	...	...	...	...
20	11	9	...	11	7	4	...	6	5	1	...	12	[illegible]	6	...	10	8	2	...	17	9	8	...	1	...	1	...
16	5	11	...	16	8	8	...	9	6	3	...	15	9	6	...	16	8	8	...	16	6	10	...	1	...	1	...
14	7	7	...	20	8	12	...	7	3	4	...	15	9	6	...	16	[illegible]	7	...	11	7	4	...	...	...	...	...
21	15	6	...	16	12	4	...	6	3	3	...	12	6	6	...	20	10	10	...	11	5	6	...	...	...	...	...
90	51	39	...	74	40	34	...	43	26	17	...	66	39	27	...	73	40	33	...	69	37	32	...	2	...	2	...
14	8	6	...	13	5	8	...	10	5	5	...	12	3	[illegible]	...	10	7	3	...	24	14	10	...	2	1	1	...
12	6	[illegible]	...	11	7	4	...	11	6	5	...	11	8	3	...	17	11	6	...	14	6	8	...	...	...	...	...
18	12	6	...	11	5	6	...	17	10	7	...	22	12	10	...	23	8	15	...	10	5	5	...	...	...	...	...
19	11	8	...	11	7	4	...	22	7	15	...	11	7	4	...	14	9	5	...	17	8	9	...	...	...	...	...
27	19	8	...	21	11	10	...	15	9	6	...	17	8	9	...	23	8	15	...	12	9	3	...	...	...	...	...
90	56	34	...	67	35	32	...	75	37	38	...	73	38	35	...	87	43	44	...	77	42	35	...	2	1	1	...

TABLE XXVII.—CONCLUDED.—*By sex and age, the number of native persons who*

Ages in years.	Months.																							
	1893.																							
	June.				July.				August.				September.				October.				November.			
	Totals.	Males.	Females.	Unk. sex.	Totals.	Males.	Females.	Unk. sex.	Totals.	Males	Females.	Unk. sex.	Totals.	Males.	Females.	Unk. sex.	Totals.	Males.	Females.	Unk. sex.	Totals.	Males.	Females.	Unk. sex.
75 years	10	8	2	--	7	4	3	--	6	4	2	--	8	3	5	--	12	10	2	--	11	8	3	--
76 years	11	6	5	--	12	7	5	--	16	9	7	--	11	5	6	--	10	3	7	--	12	3	9	--
77 years	11	7	4	--	4	3	1	--	8	3	5	--	8	5	3	--	12	8	4	--	11	6	5	--
78 years	13	9	4	--	11	8	3	--	5	2	3	--	10	4	6	--	8	5	3	--	19	9	10	--
79 years	4	3	1	--	7	6	1	--	5	2	3	--	6	3	3	--	8	5	3	--	11	6	5	--
75 to 80 years	49	33	16	--	41	28	13	--	40	20	20	--	43	20	23	--	50	31	19	--	64	32	32	--
80 years	6	4	2	--	6	5	1	--	10	6	4	--	6	4	2	--	7	3	4	--	9	5	4	--
81 years	6	4	2	--	7	3	4	--	6	2	4	--	5	2	3	--	7	4	3	--	10	4	6	--
82 years	3	2	1	--	5	3	2	--	8	2	6	--	10	4	6	--	8	5	3	--	11	4	7	--
83 years	10	5	5	--	5	5	--	--	7	5	2	--	8	4	4	--	7	5	2	--	5	3	2	--
84 years	7	6	1	--	8	5	3	--	7	4	3	--	4	3	1	--	3	1	2	--	8	4	4	--
80 to 85 years	32	21	11	--	31	21	10	--	38	19	19	--	33	17	16	--	32	18	14	--	43	20	23	--
85 years	9	6	3	--	4	3	1	--	1	--	1	--	7	3	4	--	5	5	--	--	3	3	--	--
86 years	2	1	1	--	2	2	--	--	4	4	--	--	3	2	1	--	4	4	--	--	9	5	4	--
87 years	4	2	2	--	4	3	1	--	3	2	1	--	3	2	1	--	3	--	3	--	7	3	4	--
88 years	--	--	--	--	--	--	--	--	3	2	1		1	--	1	--	2	--	2	--	3	2	1	--
89 years	3	1	2	--	2	1	1	--	2	2	--	--	1	--	1	--	2	1	1	--	7	4	3	--
85 to 90 years	18	10	8	--	12	9	3	--	13	10	3	--	15	7	8	--	16	10	6	--	29	17	12	--
90 years	1	1	--	--	--	--	--	--	--	--	--	--	5	1	4	--	2	--	2	--	4	2	2	--
91 years	--	--	--	--	3	1	2	--	--	--	--	--	3	2	1	--	--	--	--	--	--	--	--	--
92 years	--	--	--	--	2	--	2	--	1	--	1	--	3	1	2	--	--	--	--	--	1	1	--	--
93 years	1	--	1	--	--	--	--	--	--	--	--	--	1	1	--	--	2	--	2	--	3	2	1	--
94 years	1	--	1	--	--	--	--	--	1	--	1	--	--	--	--	--	1	1	--	--	--	--	--	--
90 to 95 years	3	1	2	--	5	1	4	--	2	--	2	--	12	5	7	--	5	1	4	--	8	5	3	--
95 years	--	--	--	--	--	--	--	--	1	1	--	--	1	--	1	--	1	--	1	--	--	--	--	--
96 years	--	--	--	--	--	--	--	--	--	--	--	--	--	--	--	--	--	--	--	--	1	1	--	--
97 years	--	--	--	--	--	--	--	--	--	--	--	--	2	1	1	--	--	--	--	--	--	--	--	--
98 years	--	--	--	--	--	--	--	--	--	--	--	--	--	--	--	--	1	1	--	--	--	--	--	--
99 years	--	--	--	--	--	--	--	--	--	--	--	--	1	1	--	--	--	--	--	--	--	--	--	--
95 to 100 years	--	--	--	--	--	--	--	--	1	1	--	--	4	2	2	--	2	1	1	--	1	1	--	--
100 and over	--	--	--	--	--	--	--	--	--	--	--	--	--	--	--	--	2	2	--	--	--	--	--	--
Unknown	4	1	2	1	2	2	--	--	1	1	--	--	5	2	3	--	2	2	--	--	4	4	--	--

died in the year, and in each month of the year ending June 1, 1894, in the State.

Months.																															
1893.				1894.																						Unknown.			
December.				January.				February.				March.				April.				May.									
Totals.	Males.	Females.	Unk. sex.	Totals.	Males.	Females.	Unk. sex.	Totals.	Males.	Females.	Unk. sex.	Totals.	Males.	Females.	Unk. sex.	Totals.	Males.	Females.	Unk. sex.	Totals.	Males.	Females.	Unk. sex.	Totals.	Males.	Females.	Unk. sex.
19	12	7	---	16	10	6	---	11	7	4	---	20	11	9	---	15	11	4	---	13	5	8	---	1	1	---	---
23	13	10	---	22	11	11	---	14	10	4	---	10	7	3	---	16	11	5	---	18	10	8	---	---	---	---	---
16	6	10	---	13	9	4	---	11	6	5	---	12	7	5	---	17	8	9	---	16	9	7	---	---	---	---	---
22	7	15	---	24	15	[illegible]	---	14	7	7	---	15	8	7	---	19	9	10	---	16	9	7	---	---	---	---	---
21	12	9	---	16	10	6	---	[illegible]	6	3	---	10	7	3	---	13	7	6	---	16	12	4	---	1	---	1	---
101	50	51	---	91	55	36	---	59	36	23	---	67	40	27	---	80	46	34	---	79	45	34	---	2	1	1	---
21	10	11	---	14	9	5	---	9	6	3	---	11	7	4	---	8	4	4	---	13	10	3	---	---	---	---	---
18	13	5	---	18	10	8	---	13	5	8	---	19	11	8	---	8	7	1	---	11	5	6	---	---	---	---	---
14	9	5	---	12	7	5	---	15	12	3	---	10	7	3	---	14	11	3	---	12	6	6	---	---	---	---	---
11	7	4	---	10	3	7	---	10	6	4	---	6	5	1	---	[illegible]	3	6	---	7	4	3	---	---	---	---	---
13	7	6	---	19	12	7	---	14	8	6	---	12	7	5	---	6	6	---	---	15	5	10	---	1	1	---	---
77	46	31	---	73	41	32	---	61	37	24	---	58	37	21	---	45	31	14	---	58	30	28	---	1	1	---	---
12	8	4	---	10	6	4	---	11	6	5	---	5	3	2	---	7	3	4	---	5	4	1	---	---	---	---	---
14	10	4	---	7	2	5	---	4	2	2	---	6	1	5	---	3	2	1	---	5	3	2	---	---	---	---	---
18	11	7	---	8	3	5	---	4	2	2	---	10	4	6	---	4	1	3	---	6	3	3	---	---	---	---	---
7	5	2	---	3	1	2	---	4	1	3	---	5	5	---	---	3	2	1	---	1	1	---	---	1	1	---	---
2	---	2	---	2	1	1	---	3	2	1	---	5	3	2	---	3	1	2	---	1	---	1	---	1	1	---	---
53	34	19	---	30	13	17	---	26	13	13	---	31	16	15	---	20	9	11	---	18	11	7	---	2	2	---	---
---	---	---	---	3	---	3	---	3	2	1	---	4	1	3	---	2	2	---	---	3	---	3	---	---	---	---	---
5	3	2	---	3	2	1	---	8	4	4	---	1	---	1	---	2	1	1	---	3	2	1	---	---	---	---	---
3	3	---	---	4	1	3	---	5	2	3	---	1	1	---	---	1	---	1	---	2	1	1	---	---	---	---	---
1	1	---	---	1	1	---	---	3	2	1	---	---	---	---	---	2	---	2	---	---	---	---	---	1	1	---	---
3	2	1	---	---	---	---	---	1	---	1	---	1	1	---	---	2	1	1	---	3	1	2	---	---	---	---	---
12	9	3	---	11	4	7	---	20	10	10	---	7	3	4	---	9	4	5	---	11	4	7	---	1	1	---	---
---	---	---	---	---	---	---	---	---	---	---	---	---	---	---	---	---	---	---	---	2	1	1	---	---	---	---	---
2	1	1	---	---	---	---	---	1	1	---	---	1	---	1	---	---	---	---	---	---	---	---	---	---	---	---	---
1	---	1	---	1	1	---	---	1	1	---	---	1	1	---	---	---	---	---	---	---	---	---	---	---	---	---	---
---	---	---	---	---	---	---	---	---	---	---	---	---	---	---	---	1	---	1	---	---	---	---	---	---	---	---	---
2	---	2	---	---	---	---	---	---	---	---	---	1	---	1	---	1	1	---	---	---	---	---	---	---	---	---	---
5	1	4	---	1	1	---	---	2	2	---	---	3	1	2	---	2	1	1	---	2	1	1	---	---	---	---	---
1	---	1	---	1	1	---	---	---	---	---	---	---	---	---	---	---	---	---	---	2	1	1	---	---	---	---	---
5	4	1	---	8	5	2	1	5	5	---	---	6	1	5	---	3	3	---	---	9	2	7	---	6	1	5	---

TABLE XXVIII.—*By sex and age, the number of foreign-born persons who died*

Ages in years.	Number of deaths.				Months.														
					1893.														
					June.			July.			August.			September.			October.		
	Totals.	Males.	Females.	Unk. sex.	Totals.	Males.	Females.	Totals.	Males.	Females.	Totals.	Males.	Females.	Totals.	Males.	Females.	Totals.	Males.	Females.
All ages	5,458	2,984	2,473	1	352	199	153	353	209	144	394	228	166	370	203	167	422	225	197
Under 1-12	11	5	5	1				1	1					1	1		2	1	1
1-12	2		2											1		1	1		1
2-12	1		1											1		1			
3-12	2	1	1					1		1				1	1				
4-12																			
5-12																			
6-12	2		2											1		1			
7-12	1	1																	
8-12	1	1			1	1													
9-12	2	1	1											1		1	1	1	
10-12	1	1																	
11-12																			
Under 1 year	23	10	12	1	1	1		2	1	1				6	2	4	4	2	2
1 year	17	11	6					5	2	3	2	1	1	3	2	1	1	1	
2 years	9	3	6					3		3	1	1							
3 years	10	6	4		1		1	2	2					1	1		1		1
4 years	12	7	5					2		2				2	1	1	1	1	
Under 5 years	71	37	33	1	2	1	1	14	5	9	3	2	1	12	6	6	7	4	3
5 years	17	8	9		1	1		1		1	1	1		2		2			
6 years	15	6	9		3	2	1	2		2				1	1		1		1
7 years	12	6	6					1		1	1	1		1		1			
8 years	8	2	6					2		2	1		1						
9 years	13	6	7		4	1	3							1	1		1		1
5 to 10 years	65	28	37		8	4	4	6		6	3	2	1	5	2	3	2		2
10 years	13	8	5								1	1		4	4				
11 years	11	5	6		4	1	3							2	1	1	1		1
12 years	11	3	8		2	1	1				1		1	1	1		1		1
13 years	8	4	4		3	2	1	1	1										
14 years	20	8	12		1		1	2	2					3		3	1	1	
10 to 15 years	63	28	35		10	4	6	3	3		2	1	1	10	6	4	3	1	2
15 years	23	12	11		1	1		1		1	3	2	1	2	2		4	1	3
16 years	22	7	15					3	1	2				2		2			
17 years	27	14	13		1	1		2	2		3	3		1		1	2		2
18 years	30	15	15		3	2	1	3	2	1	8	5	3	1	1		4	1	3
19 years	42	24	18		8	5	3	4	3	1	5	5		1		1	3	2	1
15 to 20 years	144	72	72		13	9	4	13	8	5	19	15	4	7	3	4	13	4	9
20 years	36	19	17		1	1		4	3	1	2	1	1	3	3		1		1
21 years	43	25	18		2		2	3	1	2	4	3	1	2	2		4	1	3
22 years	51	20	31		5	1	4	3	3		2	1	1	2	1	1	6	1	5
23 years	46	22	24		3	2	1	2	1	1	7	4	3	5	3	2	3	1	2
24 years	46	23	23		2	1	1	5	3	2	2	1	1	2	1	1	3	1	2
20 to 25 years	222	109	113		13	5	8	17	11	6	17	10	7	14	10	4	17	4	13
25 years	51	29	22		4	2	2	5	2	3	6	4	2	5	4	1	6	1	5
26 years	51	27	24		2	1	1	1		1	6	3	3	2	1	1	4	3	1
27 years	47	20	27		2	1	1	2		2	7	4	3	1		1	5	4	1
28 years	63	34	29		4	1	3	9	5	4	6	4	2	7	3	4	6	4	2
29 years	44	29	15		5	3	2	5	5		5	2	3				3	1	2
25 to 30 years	256	139	117		17	8	9	22	12	10	30	17	13	15	8	7	24	13	11

in the year, and in each month of the year ending June 1, 1894, in the State.

Months.																							
1893.						1894.															Unk.		
November.			December.			January.				February.			March.			April.			May.				
Totals.	Males.	Females.	Totals.	Males.	Females.	Totals.	Males.	Females.	Unk. sex.	Totals.	Males.	Females.	Totals.	Males.	Females.	Totals.	Males.	Females.	Totals.	Males.	Females.	Totals.	Males.	Females.
384	210	174	631	347	284	539	290	248	1	423	217	206	496	260	236	524	284	240	551	301	250	19	11	8
---	---	---	---	---	---	1	---	---	1	4	---	4	1	1	---	1	1	---	---	---	---	---	---	---
---	---	---	---	---	---	---	---	---	---	---	---	---	---	---	---	---	---	---	---	---	---	---	---	---
---	---	---	---	---	---	---	---	---	---	---	---	---	---	---	---	---	---	---	---	---	---	---	---	---
---	---	---	---	---	---	---	---	---	---	---	---	---	---	---	---	---	---	---	---	---	---	---	---	---
---	---	---	---	---	---	---	---	---	---	---	---	---	---	---	---	---	---	---	---	---	---	---	---	---
---	---	---	---	---	---	---	---	---	---	---	---	---	---	---	---	---	---	---	---	---	---	---	---	---
---	---	---	---	---	---	---	---	---	---	---	---	---	---	---	---	---	---	---	1	---	1	---	---	---
---	---	---	---	---	---	---	---	---	---	---	---	---	---	---	---	---	---	---	1	1	---	---	---	---
---	---	---	---	---	---	---	---	---	---	---	---	---	---	---	---	---	---	---	---	---	---	---	---	---
---	---	---	---	---	---	---	---	---	---	---	---	---	---	---	---	---	---	---	---	---	---	---	---	---
---	---	---	---	---	---	1	1	---	---	---	---	---	---	---	---	---	---	---	---	---	---	---	---	---
---	---	---	---	---	---	---	---	---	---	---	---	---	---	---	---	---	---	---	---	---	---	---	---	---
---	---	---	---	---	---	2	1	---	1	4	---	4	1	1	---	1	1	---	2	1	1	---	---	---
1	1	---	1	1	---	1	1	---	---	---	---	---	---	---	---	2	1	1	1	1	---	---	---	---
---	---	---	---	---	---	1	---	1	---	---	---	---	---	---	---	3	1	2	1	1	---	---	---	---
1	1	---	---	---	---	1	1	---	---	1	---	1	2	1	1	---	---	---	---	---	---	---	---	---
---	---	---	---	---	---	3	2	1	---	---	---	---	---	---	---	1	1	---	3	2	1	---	---	---
2	2	---	1	1	---	8	5	2	1	5	---	5	3	2	1	7	4	3	7	5	2	---	---	---
1	1	---	2	1	1	3	1	2	---	---	---	---	1	1	---	3	1	2	2	1	1	---	---	---
---	---	---	1	1	---	2	---	2	---	---	---	---	---	---	---	2	1	1	3	1	2	---	---	---
---	---	---	---	---	---	5	4	1	---	2	---	2	---	---	---	1	1	---	1	---	1	---	---	---
2	1	1	1	---	1	---	---	---	---	---	---	---	---	---	---	1	1	---	1	---	1	---	---	---
---	---	---	1	1	---	---	---	---	---	---	---	---	3	1	2	2	1	1	1	1	---	---	---	---
3	2	1	5	3	2	10	5	5	---	2	---	2	4	2	2	9	5	4	8	3	5	---	---	---
3	1	2	1	1	---	1	1	---	---	---	---	---	1	---	1	1	---	1	1	---	1	---	---	---
1	---	1	1	1	---	---	---	---	---	1	1	---	---	---	---	---	---	---	1	1	---	---	---	---
1	---	1	2	1	1	---	---	---	---	---	---	---	2	---	2	---	---	---	1	---	1	---	---	---
1	---	1	---	---	---	1	1	---	---	---	---	---	---	---	---	---	---	---	2	---	2	---	---	---
1	---	1	---	---	---	1	1	3	---	---	---	---	2	1	1	1	---	1	5	3	2	---	---	---
7	1	6	4	3	1	6	3	3	---	1	1	---	5	1	4	2	---	2	10	4	6	---	---	---
1	1	---	7	3	4	1	---	1	---	1	1	---	1	---	1	---	---	---	1	1	---	---	---	---
1	---	1	2	1	1	2	---	2	---	1	---	1	5	1	4	4	2	2	2	2	---	---	---	---
3	2	1	3	1	2	1	---	1	---	2	1	1	2	2	---	4	1	3	3	1	2	---	---	---
---	---	---	1	---	1	3	2	1	---	3	---	3	1	---	1	1	1	---	2	1	1	---	---	---
3	---	3	5	2	3	3	2	1	---	1	1	---	3	2	1	3	1	2	3	1	2	---	---	---
8	3	5	18	7	11	10	4	6	---	8	3	5	12	5	7	12	5	7	11	6	5	---	---	---
4	3	1	6	2	4	2	1	1	---	1	---	1	3	2	1	6	3	3	3	---	3	---	---	---
2	1	1	8	6	2	4	1	3	---	2	1	1	3	2	1	6	5	1	3	2	1	---	---	---
3	1	2	6	2	4	3	1	2	---	3	1	2	8	5	3	3	1	2	7	2	5	---	---	---
2	2	---	2	---	2	7	5	2	---	2	1	1	5	---	5	3	---	3	4	3	1	1	---	1
3	1	2	6	3	3	4	3	1	---	7	5	2	4	---	4	2	---	2	6	4	2	---	---	---
14	8	6	28	13	15	20	11	9	---	15	8	7	23	9	14	20	9	11	23	11	12	1	---	1
3	2	1	2	1	1	2	2	---	---	3	2	1	5	2	3	3	2	1	7	5	2	---	---	---
5	2	3	6	4	2	3	1	2	---	2	2	---	4	2	2	7	3	4	9	5	4	---	---	---
---	---	---	4	3	1	2	---	2	---	6	3	3	6	2	4	6	2	4	6	1	5	---	---	---
2	---	2	4	2	2	7	4	3	---	7	4	3	3	2	1	2	1	1	6	4	2	---	---	---
3	3	---	3	1	2	8	2	1	---	1	3	1	6	3	3	4	3	1	3	3	---	---	---	---
13	7	6	19	11	8	17	9	8	---	22	14	8	24	11	13	22	11	11	31	18	13	---	---	---

TABLE XXVIII.—CONTINUED.—*By sex and age, the number of foreign-born persons*

Ages in years.	Number of deaths.				Months. 1893.														
					June.			July.			August.			September.			October.		
	Totals.	Males.	Females.	Unk. sex.	Totals.	Males.	Females.	Totals.	Males.	Females.	Totals.	Males.	Females.	Totals.	Males.	Females.	Totals.	Males.	Females.
30 years	61	35	26	----	4	3	1	7	5	2	2	2	----	4	2	2	8	4	4
31 years	62	34	28	----	5	5	----	7	5	2	5	3	2	2	----	2	8	5	3
32 years	78	39	39	----	3	2	1	7	5	2	4	2	2	2	1	1	4	2	2
33 years	55	23	32	----	3	2	1	5	4	1	5	3	2	6	3	3	3	----	3
34 years	41	20	21	----	5	2	3	2	----	2	4	3	1	4	1	3	3	1	2
30 to 35 years	297	151	146	----	20	14	6	28	19	9	20	13	7	18	7	11	26	12	14
35 years	62	34	28	----	7	6	1	4	2	2	7	3	4	1	1	----	5	3	2
36 years	48	26	22	----	5	3	2	3	1	2	----	----	----	4	2	2	1	1	----
37 years	48	19	29	----	1	----	1	4	2	2	----	----	----	7	3	4	5	3	2
38 years	66	30	36	----	3	2	1	2	2	----	3	1	2	7	4	3	5	3	2
39 years	59	33	26	----	4	2	2	2	1	1	2	1	1	6	4	2	3	2	1
35 to 40 years	283	142	141	----	20	13	7	15	8	7	12	5	7	25	14	11	19	12	7
40 years	68	39	29	----	7	5	2	1	1	----	2	1	1	9	3	6	7	4	3
41 years	40	27	13	----	3	3	----	1	1	----	3	3	----	5	2	3	2	----	2
42 years	66	37	29	----	5	2	3	4	2	2	4	1	3	4	4	----	7	5	2
43 years	72	34	38	----	4	1	3	8	3	5	8	3	5	7	5	2	8	4	4
44 years	57	35	22	----	2	----	2	4	4	----	6	4	2	5	3	2	4	3	1
40 to 45 years	303	172	131	----	21	11	10	18	11	7	23	12	11	30	17	13	28	16	12
45 years	48	25	23	----	4	1	3	6	4	2	5	3	2	2	----	2	5	----	5
46 years	60	30	30	----	5	2	3	2	2	----	8	3	5	3	1	2	5	3	2
47 years	71	38	33	----	2	1	1	7	6	1	6	3	3	5	2	3	3	2	1
48 years	59	37	22	----	3	2	1	2	2	----	2	1	1	4	3	1	6	5	1
49 years	75	44	31	----	6	5	1	3	3	----	4	----	4	5	2	3	7	5	2
45 to 50 years	313	174	139	----	20	11	9	20	17	3	25	10	15	19	8	11	26	15	11
50 years	88	57	31	----	4	3	1	3	2	1	6	5	1	7	4	3	9	4	5
51 years	69	43	26	----	6	3	3	8	5	3	8	4	4	6	3	3	3	3	----
52 years	94	47	47	----	6	2	4	5	2	3	6	3	3	7	2	5	10	3	7
53 years	72	33	39	----	5	2	3	4	1	3	5	4	1	3	3	----	7	3	4
54 years	84	42	42	----	8	5	3	7	4	3	10	4	6	1	1	----	5	2	3
50 to 55 years	407	222	185	----	29	15	14	27	14	13	35	20	15	24	13	11	34	15	19
55 years	69	33	36	----	5	3	2	3	1	2	8	5	3	5	3	2	7	3	4
56 years	87	49	38	----	7	5	2	4	3	1	8	4	4	5	3	2	7	4	3
57 years	71	41	30	----	4	2	2	4	2	2	5	3	2	5	2	3	5	4	1
58 years	92	52	40	----	9	4	5	5	1	4	7	2	5	8	6	2	9	5	4
59 years	93	45	48	----	3	1	2	5	5	----	5	1	4	8	3	5	5	1	4
55 to 60 years	412	220	192	----	28	15	13	21	12	9	33	15	18	31	17	14	33	17	16
60 years	124	74	50	----	5	2	3	9	7	2	8	5	3	9	6	3	8	5	3
61 years	78	50	28	----	4	2	2	5	4	1	8	6	2	4	2	2	6	5	1
62 years	101	51	50	----	7	4	3	7	3	4	7	4	3	5	1	4	10	6	4
63 years	92	51	41	----	5	3	2	5	2	3	8	5	3	5	1	4	3	2	1
64 years	87	49	38	----	8	4	4	2	1	1	2	1	1	6	4	2	5	3	2
60 to 65 years	482	275	207	----	29	15	14	28	17	11	33	21	12	29	14	15	32	21	11
65 years	127	69	58	----	3	2	1	4	2	2	11	6	5	7	4	3	14	7	7
66 years	106	58	48	----	5	2	3	1	----	1	10	6	4	3	1	2	10	4	6
67 years	102	56	46	----	9	5	4	7	5	2	6	4	2	8	3	5	11	6	5
68 years	97	58	39	----	9	3	6	6	3	3	4	4	----	5	4	1	8	6	2
69 years	105	69	36	----	1	1	----	7	5	2	11	9	2	5	4	1	3	----	3
65 to 70 years	537	310	227	----	27	13	14	25	15	10	42	29	13	28	16	12	46	23	23
70 years	113	73	40	----	7	6	1	8	5	3	7	5	2	7	7	----	8	6	2
71 years	70	41	29	----	2	2	----	2	2	----	5	2	3	5	4	1	6	3	3
72 years	105	53	52	----	2	1	1	7	4	3	5	2	3	8	7	1	6	3	3
73 years	127	72	55	----	6	5	1	11	4	7	10	5	5	4	2	2	8	5	3
74 years	116	67	49	----	9	5	4	8	5	3	6	4	2	8	6	2	10	6	4
70 to 75 years	531	306	225	----	26	19	7	36	20	16	33	18	15	32	26	6	38	23	15

who died in the year, and in each month of the year ending June 1, 1894, in the State.

Months.																							
1893.						1894.															Unk.		
November.			December.			January.				February.			March.			April.			May.				
Totals.	Males.	Females.	Totals.	Males.	Females.	Totals.	Males.	Females.	Unk. sex.	Totals.	Males.	Females.	Totals.	Males.	Females.	Totals.	Males.	Females.	Totals.	Males.	Females.	Totals	Males.	Females.
3	[illegible]	---	6	1	5	5	3	2	---	6	2	4	4	1	3	6	3	3	6	6	---	---	---	---
4	[illegible]	1	2	2	---	[illegible]	1	2	---	6	---	6	3	1	2	7	3	4	10	[illegible]	4	---	---	---
6	4	2	6	2	4	10	7	[illegible]	---	8	4	4	9	3	6	10	3	7	8	4	4	1	---	1
2	1	1	5	3	2	2	---	2	---	3	3	---	4	---	4	11	3	8	[illegible]	1	5	---	---	---
2	2	---	6	2	4	3	2	1	---	3	3	---	2	1	1	4	2	2	3	1	[illegible]	---	---	---
17	13	4	25	10	15	23	13	10	---	26	12	14	22	6	16	38	14	24	33	18	15	1	---	1
5	2	3	4	---	4	4	[illegible]	1	---	1	1	---	7	3	4	4	1	3	12	8	4	1	1	---
5	3	2	7	4	3	6	4	2	---	5	2	3	6	2	4	4	3	1	2	1	1	---	---	---
5	2	3	5	3	2	5	1	4	---	1	---	1	[illegible]	2	4	8	3	5	1	---	1	---	---	---
8	3	5	5	2	3	8	2	[illegible]	---	10	---	10	3	1	2	6	5	1	6	5	1	---	---	---
4	2	2	9	5	4	3	1	[illegible]	---	8	3	5	[illegible]	3	3	10	7	3	2	2	---	---	---	---
27	12	15	30	14	16	26	11	15	---	25	6	19	28	11	17	32	19	13	23	16	7	1	1	---
[illegible]	5	3	6	5	1	7	3	4	---	[illegible]	2	1	5	2	3	4	2	2	8	6	2	1	---	1
3	2	1	3	[illegible]	---	7	4	3	---	3	2	1	2	2	---	4	3	1	4	2	2	---	---	---
1	---	1	7	2	5	5	1	4	---	9	8	1	5	3	2	[illegible]	5	1	9	4	5	---	---	---
[illegible]	1	2	2	---	2	7	3	4	---	3	3	---	9	5	4	7	[illegible]	3	6	2	4	---	---	---
4	4	---	4	2	2	7	[illegible]	1	---	8	[illegible]	3	2	1	1	8	2	6	3	1	2	---	---	---
19	12	7	22	12	10	33	17	16	---	26	20	6	23	13	10	29	16	13	30	15	15	1	---	1
1	1	---	3	2	1	3	1	2	---	5	3	2	3	1	2	[illegible]	6	---	5	3	2	---	---	---
[illegible]	1	2	4	2	2	4	2	2	---	8	[illegible]	4	7	3	4	4	2	2	7	5	2	---	---	---
[illegible]	2	1	8	3	5	5	4	1	---	11	6	5	7	2	5	6	4	2	7	2	5	1	1	---
5	4	1	8	4	4	8	3	5	---	10	7	3	5	3	2	4	2	2	2	1	1	---	---	---
5	3	2	8	5	3	5	3	2	---	5	2	3	8	6	2	10	5	5	[illegible]	5	4	---	---	---
17	11	6	31	16	15	25	13	12	---	39	22	17	30	15	15	30	19	11	30	16	14	1	1	---
6	1	5	9	6	3	13	10	3	---	7	5	2	4	2	2	12	8	4	8	7	1	---	---	---
3	2	1	7	5	2	5	[illegible]	1	---	4	3	1	3	2	1	8	4	4	7	4	3	1	1	---
10	6	[illegible]	13	9	4	11	6	5	---	3	---	3	8	4	4	9	6	3	[illegible]	4	2	---	---	---
7	4	3	5	2	3	12	[illegible]	9	---	5	1	[illegible]	9	6	3	3	2	1	7	2	5	---	---	---
5	3	2	7	5	2	8	3	5	---	5	1	4	10	5	5	5	3	2	13	6	7	---	---	---
31	16	15	41	27	14	49	26	23	---	24	10	14	34	19	15	37	23	14	41	23	18	1	1	---
5	4	1	2	---	2	7	[illegible]	3	---	9	3	6	4	1	3	7	2	5	6	3	[illegible]	1	1	---
7	2	5	17	12	5	7	4	3	---	5	4	1	9	5	4	2	1	1	9	2	7	---	---	---
3	1	2	8	6	2	9	4	5	---	6	3	3	[illegible]	2	4	8	7	1	8	5	3	---	---	---
8	5	3	10	6	4	8	6	2	---	3	2	1	11	7	4	6	4	2	8	4	4	---	---	---
7	3	4	19	9	10	3	2	1	---	7	3	4	8	6	2	10	5	5	13	6	7	---	---	---
30	15	15	56	33	23	34	20	14	---	30	15	15	38	21	17	33	19	14	44	20	24	1	1	---
15	7	8	17	10	7	11	7	4	---	13	6	7	15	10	5	4	3	1	10	6	4	---	---	---
8	5	[illegible]	12	8	4	7	3	4	---	2	1	1	6	4	2	7	5	2	9	5	4	---	---	---
6	1	5	11	7	4	7	2	5	---	13	7	6	11	7	4	9	4	5	7	4	3	1	1	---
3	1	2	12	7	5	10	6	4	---	7	5	2	13	8	5	12	10	2	9	1	8	---	---	---
8	5	3	10	3	7	8	[illegible]	2	---	3	1	2	10	5	5	7	5	2	18	11	7	---	---	---
40	19	21	62	35	27	43	24	19	---	38	20	18	55	34	21	39	27	12	53	27	26	1	1	---
12	6	[illegible]	12	7	5	15	8	7	---	10	[illegible]	4	12	7	5	15	8	7	12	[illegible]	6	---	---	---
8	7	1	13	10	3	16	8	8	---	[illegible]	1	5	8	5	3	13	6	7	13	8	5	---	---	---
7	5	2	11	5	6	6	2	[illegible]	---	3	2	1	11	5	6	8	6	2	14	8	6	1	---	1
4	1	3	13	8	5	6	5	1	---	11	5	6	7	3	4	13	10	3	10	5	5	1	1	---
12	7	5	14	10	4	13	8	5	---	9	3	6	11	9	2	8	5	3	9	[illegible]	3	2	2	---
43	26	17	63	40	23	56	31	25	---	39	17	22	49	29	20	57	35	22	58	33	25	4	3	1
5	2	3	18	14	4	11	4	7	---	7	4	3	10	7	3	11	4	7	14	9	5	---	---	---
4	2	2	8	6	2	8	4	4	---	11	6	5	[illegible]	4	2	5	3	2	8	3	5	---	---	---
9	5	4	17	7	10	13	7	6	---	9	4	5	6	3	3	10	5	5	13	5	8	---	---	---
11	7	4	16	8	8	15	[illegible]	6	---	2	1	1	16	8	8	14	7	7	14	11	3	---	---	---
12	5	7	13	7	6	11	[illegible]	5	---	9	6	3	11	9	2	13	5	8	6	3	3	---	---	---
41	21	20	72	42	30	58	30	28	---	38	21	17	49	31	18	53	24	29	55	31	24	---	---	---

TABLE XXVIII.—CONCLUDED.—*By sex and age, the number of foreign-born persons*

Ages in years.	Number of deaths.				Months.														
					1893.														
					June.			July.			August.			September.			October.		
	Totals.	Males.	Females.	Unk. sex.	Totals.	Males.	Females.	Totals.	Males.	Females.	Totals.	Males.	Females.	Totals.	Males.	Females.	Totals.	Males.	Females.
75 years	111	60	51	----	9	6	3	2	2	----	10	5	5	8	5	1	5	2	3
76 years	91	58	33	----	6	4	2	4	3	1	6	6	----	4	3	1	6	4	2
77 years	76	39	37	----	5	2	3	5	3	2	4	2	2	5	2	3	4	4	----
78 years	72	45	27	----	2	1	1	7	5	2	4	4	----	5	4	1	3	3	----
79 years	86	56	30	----	4	2	2	5	5	----	8	5	3	11	5	6	6	4	2
75 to 80 years	436	258	178	----	26	15	11	23	18	5	32	22	10	31	19	12	24	17	7
80 years	86	48	38	----	7	4	3	7	3	4	3	3	----	1	----	1	10	5	5
81 years	53	27	26	----	4	2	2	2	1	1	5	1	4	3	2	1	4	2	2
82 years	64	32	32	----	3	2	1	5	1	4	4	1	3	5	2	3	7	5	2
83 years	74	42	32	----	8	5	3	3	2	1	2	2	----	6	4	2	6	3	3
84 years	59	32	27	----	4	4	----	6	5	1	1	1	----	7	3	4	2	1	1
80 to 85 years	336	181	155	----	26	17	9	23	12	11	15	8	7	22	11	11	29	16	13
85 years	40	26	14	----	2	2	----	----	----	----	4	2	2	2	----	2	2	1	1
86 years	30	12	18	----	3	1	2	2	----	2	4	2	2	2	----	2	3	2	1
87 years	43	22	21	----	3	----	3	1	1	----	1	----	1	3	2	1	3	2	1
88 years	38	16	22	----	2	1	1	2	1	1	3	2	1	4	1	3	2	----	2
89 years	28	18	10	----	3	3	----	2	----	2	----	----	----	1	1	----	5	4	1
85 to 90 years	179	94	85	----	13	7	6	7	2	5	12	6	6	12	4	8	15	9	6
90 years	29	14	15	----	1	1	----	1	1	----	1	1	----	3	1	2	----	----	----
91 years	11	9	2	----	----	----	----	1	1	----	1	----	1	----	----	----	1	1	----
92 years	15	10	5	----	2	1	1	1	1	----	1	----	1	----	----	----	1	----	1
93 years	10	5	5	----	----	----	----	2	1	1	----	----	----	----	----	----	1	1	----
94 years	12	4	8	----	----	----	----	1	----	1	----	----	----	----	----	----	1	----	1
90 to 95 years	77	42	35	----	3	2	1	6	4	2	3	1	2	3	1	2	4	2	2
95 years	2	2	----	----	----	----	----	----	----	----	----	----	----	----	----	----	1	1	----
96 years	4	1	3	----	----	----	----	----	----	----	----	----	----	----	----	----	1	----	1
97 years	4	2	2	----	----	----	----	----	----	----	----	----	----	----	----	----	----	----	----
98 years	5	3	2	----	----	----	----	----	----	----	1	----	1	----	----	----	----	----	----
99 years	4	3	1	----	----	----	----	----	----	----	----	----	----	----	----	----	----	----	----
95 to 100 years	19	11	8	----	----	----	----	----	----	----	1	----	1	----	----	----	2	1	1
100 years and over	8	----	8	----	----	----	----	----	----	----	----	----	----	1	----	1	----	----	----
Unknown	17	13	4	----	1	1	----	1	1	----	1	1	----	2	1	1	----	----	----

who died in the year, and in each month of the year ending June 1, 1894, in the State.

Months.																							
1893.						1894.															Unk.		
November.			December.			January.				February.			March.			April.			May.				
Totals.	Males.	Females.	Totals.	Males.	Females.	Totals.	Males.	Females.	Unk sex.	Totals.	Males.	Females.	Totals.	Males.	Females.	Totals.	Males.	Females.	Totals.	Males.	Females.	Totals.	Males.	Females.
7	2	5	16	10	6	7	2	5	---	5	3	2	17	9	8	13	6	7	14	8	6	---	---	---
7	5	2	13	6	7	11	9	2	---	1	1	---	14	7	7	9	4	5	10	6	4	---	---	---
5	5	---	13	6	7	7	5	2	---	7	3	4	8	5	3	7	1	6	6	1	5	---	---	---
8	5	3	11	5	6	9	4	5	---	5	4	1	5	4	1	8	5	3	4	1	3	1	---	1
5	4	1	12	9	3	10	8	2	---	6	4	2	4	1	3	5	3	2	8	6	2	2	---	2
32	21	11	65	36	29	44	28	16	---	24	15	9	48	26	22	42	19	23	42	22	20	3	---	3
5	4	1	10	4	6	7	7	---	---	8	3	5	5	2	3	6	4	2	15	8	7	2	1	1
4	2	2	12	9	3	4	1	3	---	6	2	4	3	---	3	2	2	---	4	3	1	---	---	---
3	1	2	9	5	4	11	4	7	---	4	2	2	6	4	2	6	4	2	1	1	---	---	---	---
4	2	2	10	4	6	5	3	2	---	7	4	3	4	1	3	13	9	4	6	3	3	---	---	---
5	2	3	3	---	3	14	6	8	---	4	4	---	2	1	1	8	2	6	2	2	---	1	1	---
21	11	10	44	22	22	41	21	20	---	29	15	14	20	8	12	35	21	14	28	17	11	3	2	1
4	2	2	4	2	2	2	1	1	---	6	4	2	5	4	1	1	1	---	8	7	1	---	---	---
1	---	1	---	---	---	6	2	4	---	4	3	1	1	1	---	2	---	2	2	1	1	---	---	---
4	1	3	10	5	5	6	5	1	---	1	1	---	3	1	2	6	3	3	2	1	1	---	---	---
1	---	1	4	1	3	4	1	3	---	6	2	4	5	4	1	3	3	---	2	---	2	---	---	---
1	1	---	5	2	3	4	2	2	---	---	---	---	1	---	1	3	2	1	3	3	---	---	---	---
11	4	7	23	10	13	22	11	11	---	17	10	7	15	10	5	15	9	6	17	12	5	---	---	---
3	3	---	7	4	3	5	2	3	---	3	1	2	3	---	3	2	---	2	---	---	---	---	---	---
---	---	---	1	1	---	2	1	1	---	2	2	---	1	1	---	2	2	---	---	---	---	---	---	---
2	1	1	2	1	1	1	1	---	---	2	2	---	1	1	---	1	1	---	1	1	---	---	---	---
---	---	---	2	1	1	---	---	---	---	2	1	1	1	1	---	1	---	1	1	---	1	---	---	---
1	1	---	1	---	1	1	1	---	---	---	---	---	4	2	2	3	---	3	---	---	---	---	---	---
6	5	1	13	7	6	9	5	4	---	9	6	3	10	5	5	9	3	6	2	1	1	---	---	---
---	---	---	---	---	---	1	1	---	---	---	---	---	---	---	---	---	---	---	---	---	---	---	---	---
---	---	---	---	---	---	1	---	1	---	1	1	---	---	---	---	1	---	1	---	---	---	---	---	---
---	---	---	2	1	1	---	---	---	---	---	---	---	1	---	1	---	---	---	1	1	---	---	---	---
---	---	---	1	1	---	1	---	1	---	---	---	---	---	---	---	---	---	---	2	2	---	---	---	---
1	1	---	---	---	---	1	1	---	---	2	1	1	---	---	---	---	---	---	---	---	---	---	---	---
1	1	---	3	2	1	4	2	2	---	3	2	1	1	---	1	1	---	1	3	3	---	---	---	---
1	---	1	1	---	1	---	---	---	---	3	---	3	---	---	---	---	---	---	2	---	2	---	---	---
---	---	---	5	3	2	1	1	---	---	---	---	---	3	2	1	2	2	---	---	---	---	1	1	---

TABLE XXIX.—*By sex and age in periods of years, the number of native*

State and counties.	Under 5.			5 to 10.		10 to 15.		15 to 20.		20 to 25.		25 to 30.		30 to 35.		35 to 40.	
	Males.	Females.	Unk. sex.	Males.	Females.	Males.	Females.	Males.	Females.	Males.	Females.	Males.	Females.	Males.	Females.	Males.	Females.
State	4,283	3,512	28	407	413	242	263	330	385	368	413	266	314	245	278	262	285
Alcona	12	4		6	7	2	1		2								1
Alger	6	3		1	1	1		1			1						
Allegan	57	49	1	4	8	9	6	5	6	6	8	10	12	8	4	5	7
Alpena	47	43		7	3	1	5	3	2	3	4	2	2	1	3		1
Antrim	26	9		3	4			2	3		2	1	1		3	1	2
Arenac	10	10		2	3		1	1	1	1					1	2	1
Baraga	9	8							2				1				
Barry	27	17	1	5	5	1	3	3	4	5	8		5	5	4	2	
Bay	159	112		33	30	14	9	1	12	7	9	5	4	1	5	4	4
Benzie	14	20		1	1	2	2	2	1	5	1	1	1		1		1
Berrien	72	39		7	3	1	7	5	12	9	9	4	7	9	7	11	6
Branch	34	24		2	6	2	4	3	6	4	5	2	9	8	7	7	9
Calhoun	61	51	1	2	2	2	6	3	2	6	8	9	9	6	10	7	11
Cass	28	25	2	5	4	1	3	3	3	8	5	5	3	3	4	2	3
Charlevoix	13	12	1		3	1	2	4	1	1	2						2
Cheboygan	35	32		4	6	2	1	4	1	1	4	2	3	1	1	3	
Chippewa	39	28	1		2			1	3			1					1
Clare	14	14	2			1		2	3	2	1		3		1		2
Clinton	33	27		2	3	2	3		4	5	9	4	5	3	3	3	5
Crawford	11	2		4			3			1				1	1		
Delta	57	57		3	1	5	1	3	3	2	1	2	2	1	1		
Dickinson	55	61		6	4			2	2					2	2		
Eaton	39	29		4		6	5	8	9	8	10	4	6	3	8	1	4
Emmet	25	19		1	7	2	3	4	5	1	2	3	2	1	3	3	3
Genesee	64	61		7	4	4	4	5	5	10	9	8	9	5	1	4	10
Gladwin	14	8		1				1	1			1	1	1	1	1	
Gogebic	58	51		6	5	2	3	1	1	4	2	1		1	1		
G'd Traverse	28	23	1	1	2	6	2	4	5	5	1	2	3	4	3	2	5
Gratiot	49	41		1	2	5	5	3	6	4	8	2	1	3	6	4	2
Hillsdale	30	23	1	5	4	4	3	5	5	8	6	2	1	3	2	3	7
Houghton	126	121		6	5	5	6	5	3	3	4	2	4	2	1	1	2
Huron	55	62		12	6	7	9	8	4	5	1	1	5	3	2		4
Ingham	57	51	1	5	9	6	8	14	9	13	13	5	6	2	9	4	2
Ionia	42	47	3	8	7	1	4	3	6	6	9	9	6	8	8	8	13
Iosco	34	25		5	2	4	1	3	4	2	3	2	1			1	2
Iron	24	19		1	1	1		1		1	1		1				
Isabella	39	25		1	4	1	4	3	4	5	4	4	1	1	1	5	5
Jackson	49	42		1	5	2	4	13	11	7	10	3	9	7	6	6	7
Kalamazoo	81	54	3	7	4	6	2	6	7	7	14	4	5	8	4	9	9
Kalkaska	11	7		3					1		1	1	1			1	3
Kent	212	153	1	19	19	12	7	15	13	21	24	17	13	15	18	11	16
Keweenaw	9	4			1			1									
Lake	14	18		4	3	1	3		3	1	1	1	1				
Lapeer	34	31	1	2	4	1	4	5	4	7	8	2	4	8	1	6	3
Leelanau	15	13					1	3	1	2	3	1			2		
Lenawee	66	51		11	2	2	1	6	17	5	13	2	10	6	16	12	13
Livingston	30	17			2		1	1	4	2	3	2	4	1	4	2	3
Luce	11	5									1						
Mackinac	17	16		1	5	1	1					1	2				
Macomb	57	54		6	7	1	3	9	4	8	1	2	5	6	3	4	4

persons who died during the year ending June 1, 1894, in the State and counties.

40 to 45.		45 to 50.		50 to 55.		55 to 60.		60 to 65.		65 to 70.		70 to 75.		75 to 80.		80 and over.		Unknown.		
Males.	Females.	Males.	Females.	Males.	Females.	Males.	Females.	Males.	Females.	Males.	Females.	Males.	Females.	Males.	Females.	Males.	Females.	Males.	Females.	Unk. sex.
193	223	230	252	245	230	272	274	304	279	384	300	443	354	437	329	564	436	33	25	2
						1												1		
			1				1							1						
5	2	5	4	1	6	5	10	4	10	11	3	10	11	15	5	12	11	2	3	1
	1	1	1	1			1					1		1	1				1	
2	1	1	3	1	1	3	3	1	1	1		1		3	2	3	2			
		1	1									1	1	2	1	2	2			
	1	1	1		1				1		1	1								
4	2	3	6	4	5	6	8	7	7	7	17	4	5	12	1	16	6			
3	3	2	3	1	1	3	3	5	3	1	2	3	1	1	2	2	1		1	
	1		1		1			1	2			1				1	2			
4	11	3	8	4	4	4	5	11	14	7	6	14	13	11	14	13	14			
2	3	4	11	5	4	9	7	5	7	11	6	11	5	17	16	11	18		1	
11	8	11	12	9	8	10	9	16	9	19	15	22	16	21	20	32	21	1	1	
2	1	8	3	6	3	6	5	3	6	9	5	11	5	11	7	10	8			
1	2		1	1			1	1		2	2	4	1	3	1					
4		1	2					2		2				1			1			
2		1		1	1					1	1							2		
	1	1	2			2	1	1		1	1	1				1		1		
1	3	1	1	2	6	5	2	6	4	8	5	9	7	5	4	8	8			
									1	2		1			1			4		
	1	1	1				1		2							2	2			
	1									1					1					
6	5	5	7	8	4	7	8	12	11	15	6	12	10	20	11	13	14			
2	1	1	4	3	2		1	2	3	2	4	4	1		1	4	1			
2	3	5	9	10	9	3	10	7	12	7	7	21	17	17	10	17	13		1	
	1	2			1								2			2				
1	2	1	1	1	1		1				1	1								
3	2	1	3	3	1	3	1	3		3		3	3	3	3	1	3			
1	7	5	2	6	3	7	5	9	2	4	7	10	7	7	7	10	6		2	
2	4	4	5	5	5	9	13	11	12	13	9	9	25	16	16	23	15	1	2	
			1	1			1		1	1		2	1				1		1	
		1						3		2		3	1	5		3		1		
4	10	4	6	6	3	8	2	7	9	7	13	8	18	8	13	13	13			
7	6	5	6	6	9	13	14	8	7	9	8	13	8	14	5	14	13	1	1	
1		1	1	1													1			
						1					1									
3	3	5	2	4	1	3	2	5	3	5	2	2	4	3	2	4	1			
5	11	4	11	7	4	8	9	16	5	14	18	9	11	17	16	19	21			
10	6	7	6	8	9	8	13	3	11	15	11	24	20	11	10	24	13	3		
1	3	1		1	2		2		1	4	2	2	1	2	2	1	2			
11	12	14	12	12	8	14	10	16	6	29	12	18	14	11	10	17	20	1	1	
1	1			1	1		1			1	1	1	1							
	4	1	1	4	2	5	1	2	1	5	7	9	3	4	6	11	12			
1		1		1	1			1	1		1	1		1	1	2				
4	9	8	3	10	8	13	7	8	8	21	13	29	17	22	16	28	24			
	5	4	4	4	4	5	6	3	7	6	7	11	3	8	3	14	15			
			1	1				1		1				1						
1	3	2	6	2	2		6	4	7	7	6	3	4	7	7	13	12	1	1	

TABLE XXIX.—CONCLUDED.—*By sex and age in periods of years, the*

Counties.	Under 5.			5 to 10.		10 to 15.		15 to 20.		20 to 25.		25 to 30.		30 to 35.		35 to 40.	
	Males.	Females.	Unk. sex.	Males.	Females.	Males.	Females.	Males.	Females.	Males.	Females.	Males.	Females.	Males.	Females.	Males.	Females.
Manistee	60	56	----	7	3	2	----	6	2	----	2	2	2	1	----	1	1
Manitou	7	----	----	----	----	----	----	----	----	----	2	1	----	----	----	----	----
Marquette	107	101	----	3	4	7	4	5	3	4	2	3	4	3	2	2	----
Mason	49	25	----	10	4	1	2	5	6	1	1	1	----	3	2	----	----
Mecosta	41	32	----	4	----	1	5	3	3	4	1	1	5	1	4	1	1
Menominee	94	62	----	5	4	1	1	3	2	3	3	----	1	----	----	----	----
Midland	32	25	----	1	2	1	1	2	2	4	4	----	----	2	1	1	1
Missaukee	18	16	----	1	3	----	1	----	1	----	----	----	1	----	----	1	----
Monroe	60	42	----	6	10	5	3	8	3	4	7	3	9	6	11	4	5
Montcalm	40	45	----	6	2	5	2	6	10	7	9	5	10	2	5	4	8
Montmorency	5	2	----	2	----	----	1	----	3	----	2	1	1	2	----	----	----
Muskegon	73	61	----	8	9	2	----	5	7	1	5	5	2	2	5	5	3
Newaygo	29	19	1	----	3	2	----	4	4	4	5	3	5	1	4	2	2
Oakland	45	32	1	2	5	6	1	12	9	8	11	7	10	9	9	12	3
Oceana	21	18	----	4	1	2	2	4	4	10	2	2	3	1	----	3	6
Ogemaw	14	7	----	1	1	----	----	----	2	1	1	----	1	1	----	----	1
Ontonagon	7	12	----	----	----	1	----	1	----	----	1	----	----	----	----	1	4
Osceola	21	19	----	1	7	2	2	4	----	6	4	1	4	2	3	----	5
Oscoda	9	2	----	----	----	----	1	----	----	1	----	----	----	----	----	----	----
Otsego	17	17	----	3	5	----	3	----	2	----	----	----	----	----	1	----	1
Ottawa	68	44	1	5	8	3	6	6	9	5	10	----	3	4	7	2	3
Presque Isle	9	9	----	2	6	4	7	3	3	----	----	----	1	----	----	----	1
Roscommon	3	1	----	2	----	----	2	2	----	----	----	----	----	----	----	----	----
Saginaw	138	137	1	19	24	15	18	7	22	12	16	8	11	5	8	10	8
Sanilac	66	40	1	6	8	11	5	2	6	4	7	5	4	2	1	3	1
Schoolcraft	23	7	1	----	----	----	----	----	1	2	2	----	----	----	----	----	----
Shiawassee	30	37	----	3	1	----	5	4	2	6	5	7	5	2	6	2	4
St. Clair	108	92	----	9	18	9	6	8	8	16	11	12	14	5	6	4	2
St. Joseph	23	20	1	3	4	2	1	5	3	2	6	2	6	3	5	6	2
Tuscola	51	44	----	4	3	8	3	4	7	5	9	3	5	4	6	2	5
Van Buren	50	34	----	4	5	4	4	6	3	4	5	5	4	5	5	6	1
Washtenaw	56	40	----	5	3	2	7	5	6	8	14	8	6	4	3	13	4
Wayne	762	664	1	58	60	18	27	35	44	42	33	50	29	38	26	41	36
Wexford	38	33	----	8	4	1	2	----	3	2	4	1	----	----	----	1	4

number of native persons who died during the year ending June 1, 1894.

40 to 45.		45 to 50.		50 to 55.		55 to 60.		60 to 65.		65 to 70.		70 to 75.		75 to 80.		80 and over.		Unknown.		
Males.	Females.	Males.	Females.	Males.	Females.	Males.	Females.	Males.	Females.	Males.	Females.	Males.	Females.	Males.	Females.	Males.	Females.	Males.	Females.	Unk. sex.
----	2	----	4	2	2	----	1	3	1	----	----	2	2	2	----	5	----	----	----	----
----	1	----	----	----	----	----	----	----	----	----	----	----	----	----	----	----	----	----	----	----
1	1	1	1	1	1	1	----	2	----	----	----	2	----	----	1	----	----	----	----	----
----	1	2	2	3	2	1	2	1	1	2	2	----	----	1	2	1	3	----	----	----
3	1	3	2	2	5	1	2	1	----	4	5	3	3	4	6	6	1	----	----	----
----	1	1	2	1	----	----	----	1	----	----	----	----	----	----	----	2	----	8	----	----
1	1	2	1	3	----	1	3	2	2	2	2	----	1	2	----	----	1	----	----	----
----	1	1	----	2	----	1	----	----	1	----	----	----	----	----	1	----	----	----	----	----
4	5	9	4	1	6	7	2	1	5	8	4	3	8	11	6	15	3	----	----	----
1	4	4	5	9	5	4	8	10	6	5	9	6	6	9	2	8	6	----	----	----
----	----	----	----	----	----	----	----	----	----	1	----	----	----	----	----	----	----	----	----	----
6	3	4	5	4	3	5	3	2	5	2	2	3	1	5	3	4	2	----	----	----
2	1	----	5	2	2	6	2	6	----	7	2	1	----	4	3	2	----	----	----	----
4	7	13	9	10	11	21	9	4	14	12	10	25	13	15	16	33	21	----	----	----
5	3	1	----	2	3	4	5	2	4	3	2	4	5	3	2	8	3	2	----	----
----	----	----	1	----	----	----	----	2	----	----	----	----	----	----	1	2	1	----	----	----
----	----	----	----	1	----	----	1	----	----	1	----	----	----	----	----	----	----	----	----	----
2	3	----	2	2	2	----	1	2	1	4	3	1	1	5	3	2	----	----	----	----
----	----	----	----	----	----	----	----	----	----	----	----	----	----	----	----	----	----	----	----	----
1	----	1	----	----	----	1	----	----	----	----	----	----	----	1	1	1	----	----	----	----
1	5	----	----	3	3	5	2	1	3	3	3	6	5	6	6	10	5	----	3	1
----	----	----	1	----	----	2	----	----	----	1	----	----	----	----	----	2	1	----	----	----
6	4	3	1	6	8	6	4	12	4	5	8	14	9	7	5	10	10	----	----	----
2	1	----	2	1	----	----	1	1	2	----	1	1	1	1	----	2	----	1	1	----
----	----	1	----	----	----	1	----	----	----	----	----	1	----	----	----	1	----	----	----	----
1	3	4	5	4	7	6	7	7	4	6	6	11	9	7	5	7	6	----	----	----
3	6	1	3	2	8	4	3	1	5	3	4	2	6	5	5	7	5	1	----	----
3	----	4	3	4	3	1	8	12	6	9	3	7	11	10	6	12	11	----	----	----
4	----	2	6	3	3	1	4	9	4	2	3	7	4	8	2	10	3	----	----	----
5	3	10	7	7	9	8	11	8	7	11	7	8	6	12	8	17	10	----	3	----
4	4	11	5	9	3	5	8	5	5	9	9	22	8	14	10	24	18	1	----	----
26	17	22	23	17	16	16	16	23	20	28	10	21	17	21	13	26	25	1	3	----
1	3	3	----	1	3	2	1	1	5	2	1	3	2	1	1	3	----	----	----	----

TABLE XXX.—*By sex and age in periods of years, the number of foreign-born*

State and counties.	Under 5.			5 to 10.		10 to 15.		15 to 20.		20 to 25.		25 to 30.		30 to 35.		35 to 40	
	Males.	Females.	Unk. sex.	Males.	Females.	Males.	Females.	Males.	Females.	Males.	Females.	Males.	Females.	Males.	Females.	Males.	Females.
State	37	33	1	28	37	28	35	72	72	109	113	139	117	151	146	142	141
Alcona					1		3	1	1	1	3				1	2	1
Alger																	
Allegan										1		1	1	1			1
Alpena				1				2	2	3	2	3	2	3	1	1	6
Antrim				1		1		1			1		1	1	2		
Arenac								1		1			2		1	1	1
Baraga										1	1					1	
Barry														1			2
Bay	1	1		2	3	4	2	1	3	7	4	2	5	3	5	1	4
Benzie														2	2		
Berrien	1				1					1			1	1			
Branch													1	1			
Calhoun	1								2	1		1	1	1	1	3	1
Cass								1									
Charlevoix												2			3		1
Cheboygan	1	1		1				1					2	2		1	3
Chippewa	1				1	1	1		1	5	3		4				1
Clare	1						1								1		
Clinton										1				1			
Crawford														1			
Delta	1	1				1	3	1		3	2	4	3	3	2	2	
Dickinson									2	2	1	5	1	6	3	7	2
Eaton															1		2
Emmet											1					2	2
Genesee													2	1	1		1
Gladwin											1						1
Gogebic	2				1	2	2	2	5	5	10	10	2	6	2	6	2
Grand Traverse			1						2	1	1	2	4		1	1	1
Gratiot										1	1		1		1		1
Hillsdale														1			
Houghton		3		1	1			5	1	2	2	5	3	7	3	10	3
Huron	2							1	2	2	4		1	3	3	4	5
Ingham					2	1		1	1	1	2	4	1	2	1	2	2
Ionia						1				2	1			1	2	3	
Iosco		2			1	1		1	1		2			3	3	4	2
Iron	1	1							2			5		4		1	1
Isabella						1					2	2	2	1	3	1	1
Jackson										3		2		1		1	
Kalamazoo	1	2		1			1		1		2				4	2	4
Kalkaska												1					
Kent	4	3		3	8	1	3	7	4	7	5	12	3	10	13	7	9
Keweenaw														1		1	
Lake									1								
Lapeer				1					1	1	3	1	1	2	2	2	1
Leelanau										1		1	1		1	1	
Lenawee	1	1								1		1					
Livingston										1		1	1			1	2
Luce																	
Mackinac	1				2			1		1				1	1		1
Macomb								2		2			2	1	1		3

persons who died during the year ending June 1, 1894, in the State and counties.

40 to 45.		45 to 50.		50 to 55.		55 to 60.		60 to 65.		65 to 70.		70 to 75.		75 to 80.		80 and over.		Unk.	
Males.	Females.	Males.	Females.	Males.	Females.	Males.	Females.	Males.	Females.	Males.	Females.	Males.	Females.	Males.	Females.	Males.	Females.	Males.	Females.
172	131	174	139	222	185	220	192	275	207	310	227	306	225	258	178	328	291	13	4
		1	2			1								2					1
		1						1									1		
2		1	1	2	3	5	3	7	6	6	7	6	3	8	1	2	13		
1	1	2	2	4	1	1	3		2	2		1		2		3	1		
				1	3	1	1	1	2	2			2		2	2	2		
		1		3	1					1		3		1		1			
3	1						1	1	1			1				1			
1			1	1	1	1	2	1	1	3	5	3	3	3		2	1		
7	3	5	5	6	5	6	8	11	5	5	6	10	11	5	6	8	9		
	1			1	1	1				1	1		2			2	1		
2	4	2	1	1	1	1	2	3	5	4	2	8	4	10	2	7	3	1	1
		1			1	1		1		4	2	1	3	2	3	4	4		
	1		4	1	1	3	3	5	3	7	4	3	4	4	1	6	6		
1	1	1	1	1			2	2		1		5	2			1	1		
				1	1	1	1	1	1	2		1	1		1	3	1		
1	1	3	4	2		1	3		2	1	1	1	1	1	1	1	3		
1	1		2	1	2	2	1	1	2	1		1	3	1					
		1	1	1	1	1	1		1			1							
1	1	1	2	2	1	3		2	1	2	2	4		3	2	2	3		
				1			1												
3	3	3				1	3		2	2	1	1	1		1	3			
1		5		1	1	1	2			1			1						
1		2	2	2	3	1	2	2	1	1		4	1	5	2	6	5		
					1		2	3		2		1		2		1	1		
2	4		1	4	3	7	3	1	4	4	3	6	6	5	3	8	7	1	
										2	1								
		4	2		1	2	1	2		1								1	
3	1	7	1	2	3	1	1		4	4		3	2	1	2	1		2	
		1		1	2	1	1	3	2	4	1	2	1		3	2	1		
				1	1	1		1	2		5	3	4	7	2	4	5		
4	1	2	8	10	6	8	6	6	3	5	2	2	1	3	4	3	4		
4	4	1	3	4	4	1	7	6	4	3	4	5	4	5	2	6	10		
	4	2	1	4	2	2	2	5	1	5	3	5	6	4	3	3	3		
1	1	1				1		5	2	7		2	2	6	2	4	5		
1	1			2	1	4			1		2	1	3	2	1	3	1		
3			2			1								2					
1		2	2	2	1	1	1	2	2	1		1		1	2	1	3		
	4	3		1	1	3	4	5	3	6	5	9	10	6	2	6	3		
3	2	4	1	4	7	4	7	8	4	5	3	5	3	5	6	10	1		
1				1									1						
9	7	10	9	11	9	17	5	10	15	25	11	12	15	12	10	15	9		
								2	2	2		1	1						
1					1						1	2							
2	2	1	1	4	6	2	3	5	5	5	5	5	1	5	1	6	6		
		1		1		1	1	2	1	3	2	1	1	1	3	2	1		
1	3	1	1	2	3		3	6	2	9	4	7	6	6	4	14	8		
	1	3	1	2	3	1	4	3	1	1	2	4	2	3	3	6	5		
2		2				2		1			1					1		1	
	1						1		1							1			
2	2	1	4	3	2	3	1	3	5	9	6	8	3	9	5	9	9		

TABLE XXX.—CONCLUDED.—*By sex and age in periods of years, the number*

Counties.	Under 5.			5 to 10.		10 to 15.		15 to 20.		20 to 25.		25 to 30.		30 to 35.		35 to 40.	
	Males.	Females.	Unk. sex.	Males.	Females.	Males.	Females.	Males.	Females.	Males.	Females.	Males.	Females.	Males.	Females.	Males.	Females.
Manistee		2						3	3	3	3	3	5	5		2	3
Manitou																1	
Marquette		1		1	2	1		1	1	3	2	11	8	9	3	11	7
Mason	1						1					1	1	1	2	1	1
Mecosta										2		3		4	2	1	
Menominee	1	1				1		1	1		1	2	4	2	2	4	1
Midland							1	2		1	1		1			1	1
Missaukee		1					1	1		1		1	1	1		1	1
Monroe										1	1	2			1		
Montcalm								3	1	1	3	2	4			1	2
Montmorency													2				
Muskegon				1	2	2		5		3	3	2	1	3	5	1	5
Newaygo								1	1	1		1		1	1	1	1
Oakland								2			3	2	3	2	1	3	2
Oceana										1	1			1		1	1
Ogemaw											2	1	2		1	1	
Ontonagon					1				1			1	1	3			
Osceola						1			1	1				1	1		1
Oscoda																	
Otsego		1					1						1			1	
Ottawa		1				1	1	1	1		2	2	4	3	2		
Presque Isle									1						1		
Roscommon							1										
Saginaw	1	1		2		2	2	3	8	3	1	9	8	6	7	9	7
Sanilac	2						1	2	2	2	3	3	2	2	3		5
Schoolcraft	1					2		2				1		3	1	1	
Shiawassee				1				1			2		1	1	1		2
St. Clair		1		1	2		1	1	5	1	4	5	2		10	4	6
St. Joseph										1					1		
Tuscola							2	2	1	1	4	4	2	2	2	2	3
Van Buren															2		
Washtenaw				2			2	1		3	2	3	3	1	2		1
Wayne	11	9		9	7	4	5	11	12	21	20	14	13	25	30	23	23
Wexford	1				2				1	1	1	1		3		1	1

of foreign-born persons who died during the year ending June 1, 1894.

40 to 45.		45 to 50.		50 to 55.		55 to 60.		60 to 65.		65 to 70.		70 to 75.		75 to 80.		80 and over.		Unk.	
Males.	Females.	Males.	Females.	Males.	Females.	Males.	Females.	Males.	Females.	Males.	Females.	Males.	Females.	Males.	Females.	Males.	Females.	Males.	Females.
4	3	4		3	7	3	2	3	2	2	3	3	2		5	1	2		
												3							
3	2	3	2	8	5	6	4	3	6	7	2	3	1	1	1	1	2		
	2		1	3	2	1	3	2		2		1		2	2	3	1		
7	2	2	3	6	1			4				5		1	1		3		
3	1	4		4	1	1	1	2	2	2		2	1		1	3	1	2	
2	2		1	2	1			2		1	3		1	2	2	3	1		
3		1			1	1	1				1	1	2						
1	2	1	2	2	4	5	7	6	5	7	7	8	6	6	2	8	9	1	
	2	2		2	3	3	1		2	3	3	5	1	2	2	2	4		
		1														2			
4	5	3	1	5	6	8	6	6	4	4	6	5	8	2	4	2	7		
3		4		1	3	1	2	2		2	3	2	2	2	1		1		
3	6		4	5	2	5	5	3	5	7	8	9	4	8	8	11	9		
1		2	1	4	2		2	2	1	1	1	3	2	1	1	1	2		
2					1	1		1		1		1				1			
2	1	1				1		1			1	4		2		2			
2	1	1	2	2		1	1	4	2	2	2		1		1	2	2		
								1						1					
		1				1			1					1		1	1		
2	2	3	3	4	5	3	3	10	8	6	11	5	8	7	15	8	8		
2			1	2		2	1	2		2			1	2		1	3		
8	8	11	8	13	8	11	11	15	8	13	5	18	7	13	6	13	12	1	
6	3	6	3	4	2	2	1	5	7	9	3	5	3	10	2	10	7		
2		1		1		2		1				3	1						
1	3	1	1			4	3	5	2	3	6	4		2	5	3	2		
3	1	6	3	1	7	9	4	13	12	17	12	12	11	8	9	14	13		
1	1	1	1	1		3	3		1	1	1	4	5	2	1	3	3		
2	3	2	3	6	3	4	1	12	3	8	4	3	5		1	5	5	1	
2	1	2		1	2	1	1	1	1	3	2	5		2	3	4	2		1
		1	1	10	5	2	4	6	5	10	8	7	5	7	3	13	8	1	
35	23	27	32	41	28	41	30	43	31	48	37	43	29	39	22	48	10	1	1
	1	1	1		2			2			1			2		3			

TABLE XXXI—*By sex, the number of native persons who died in the year*

State and counties.	Number of deaths.				1893.														
					June.			July.			August.			September.			October.		
	Totals.	Males.	Females.	Unk. sex.	Males.	Females.	Unk. sex.	Males.	Females.	Unk. sex.	Males.	Females.	Unk. sex.	Males.	Females.	Unk. sex.	Males.	Females.	Unk. sex.
State	18,103	9,508	8,565	30	598	519	4	667	543	3	799	717	1	830	763	1	715	622	1
Alcona	37	22	15	----	4	----	----	2	7	----	1	1	----	----	----	----	3	1	----
Alger	17	10	7	----	----	----	----	1	3	----	1	1	----	----	----	----	1	----	----
Allegan	344	177	165	2	8	22	1	20	11	----	12	7	----	16	14	----	15	13	----
Alpena	136	68	68	----	4	6	----	5	3	----	9	10	----	9	14	----	1	1	----
Antrim	87	50	37	----	5	----	----	3	2	----	2	3	----	8	3	----	1	3	----
Arenac	44	22	22	----	2	4	----	----	1	----	2	1	----	2	3	----	----	----	----
Baraga	27	11	16	----	1	1	----	----	1	----	4	2	----	----	1	----	1	1	----
Barry	220	111	108	1	3	5	----	9	6	----	7	8	----	9	12	----	3	6	1
Bay	456	247	209	----	17	5	----	24	12	----	19	27	----	30	18	----	17	21	----
Benzie	64	28	36	----	----	1	----	----	2	----	2	7	----	4	7	----	2	1	----
Berrien	372	189	183	----	13	7	----	8	5	----	24	12	----	15	14	----	9	10	----
Branch	285	137	148	----	6	10	----	4	6	----	19	12	----	14	6	----	9	10	----
Calhoun	467	248	218	1	17	10	----	14	12	----	14	23	----	22	17	----	22	17	----
Cass	224	121	101	2	5	4	----	8	8	----	14	5	----	13	14	----	4	8	----
Charlevoix	62	31	30	1	3	1	----	1	1	----	5	2	----	1	2	----	----	1	----
Cheboygan	113	62	51	----	1	----	----	1	2	----	5	4	----	4	2	----	3	2	----
Chippewa	85	48	36	1	2	2	----	3	3	----	8	1	----	2	2	----	5	1	----
Clare	58	27	29	2	1	----	----	4	3	1	2	1	----	2	2	----	1	3	----
Clinton	196	97	99	----	5	3	----	5	4	----	7	11	----	6	12	----	10	11	----
Crawford	32	24	8	----	2	1	----	1	----	----	----	1	----	----	----	----	----	1	----
Delta	149	76	73	----	8	5	----	8	7	----	14	5	----	8	12	----	4	5	----
Dickinson	137	66	71	----	3	4	----	8	6	----	8	10	----	4	3	----	10	8	----
Eaton	317	171	146	----	9	8	----	11	11	----	8	12	----	10	13	----	11	7	----
Emmet	121	58	63	----	8	3	----	2	4	----	2	6	----	6	5	----	2	4	----
Genesee	390	196	194	----	4	12	----	17	10	----	13	15	----	17	17	----	9	16	----
Gladwin	38	23	15	----	----	2	----	4	4	----	----	1	----	3	----	----	1	----	----
Gogebic	146	77	69	----	5	3	----	7	2	----	15	18	----	9	6	----	7	4	----
Gr. Traverse	136	75	60	1	3	1	----	4	1	----	4	3	----	9	6	----	4	6	----
Gratiot	249	130	119	----	7	12	----	7	5	----	5	10	----	14	6	----	10	8	----
Hillsdale	311	153	157	1	17	11	----	3	11	----	15	9	----	12	19	1	14	12	----
Houghton	306	154	152	----	15	9	----	15	8	----	25	19	----	19	18	----	11	13	----
Huron	203	109	94	----	12	13	----	9	9	----	10	8	----	11	10	----	7	3	----
Ingham	366	171	194	1	9	14	1	10	12	----	12	15	----	19	23	----	17	14	----
Ionia	355	175	177	3	8	14	1	10	14	----	8	13	----	12	8	----	15	14	----
Iosco	94	54	40	----	5	2	----	----	1	----	5	7	----	4	6	----	1	1	----
Iron	52	29	23	----	1	----	----	----	2	----	1	2	----	3	----	----	3	1	----
Isabella	161	93	68	----	6	8	----	3	1	----	7	4	----	10	8	----	8	3	----
Jackson	387	187	200	----	13	6	----	17	12	----	13	17	----	9	17	----	17	15	----
Kalamazoo	442	241	198	3	22	13	1	18	10	1	20	20	----	26	21	----	14	15	----
Kalkaska	56	28	28	----	2	3	----	4	3	----	----	2	----	1	1	----	1	5	----
Kent	834	465	368	1	33	24	----	36	26	----	53	34	----	41	33	----	46	28	----
Keweenaw	15	10	5	----	1	----	----	----	----	----	2	----	----	----	----	----	2	----	----
Lake	59	25	34	----	1	3	----	1	2	----	----	1	----	2	2	----	2	4	----
Lapeer	206	106	99	1	5	5	----	6	4	----	8	5	----	7	8	----	4	6	----
Leelanau	53	29	24	----	2	2	----	2	3	----	2	2	----	4	----	----	1	2	----
Lenawee	482	254	228	----	13	18	----	16	14	----	23	11	----	21	21	----	23	20	----
Livingston	185	93	92	----	5	7	----	6	5	----	6	3	----	9	7	----	7	8	----
Luce	17	11	6	----	----	----	----	1	----	----	1	----	----	1	1	----	3	2	----

and in each month of the year, ending June 1, 1894, in the State and counties.

1893.						1894.															Unknown.		
November.			December.			January.			February.			March.			April.			May.					
Males.	Females.	Unk. sex.	Males.	Females.	Unk. sex.	Males.	Females.	Unk. sex.	Males.	Females.	Unk. sex.	Males.	Females.	Unk. sex.	Males.	Females.	Unk. sex.	Males.	Females.	Unk. sex.	Males.	Females.	Unk. sex.
695	598	3	891	778	4	823	748	1	764	675	2	856	870	1	906	828	3	920	857	2	44	47	[illegible]
3	1	----	----	----	----	1	----	----	----	1	----	1	2	----	2	----	----	[illegible]	1	----	1	1	----
----	----	----	2	1	----	2	----	----	----	1	----	----	1	----	2	----	----	1	----	----	----	----	----
16	13	----	14	21	----	14	9	----	14	7	----	16	16	----	15	14	----	16	18	----	1	----	1
----	1	----	7	2	----	7	8	----	4	7	----	5	7	----	6	4	----	8	4	----	3	1	----
1	2	----	2	1	----	4	6	----	2	4	----	3	3	----	4	3	----	13	7	----	2	----	----
4	----	----	2	3	----	1	----	----	1	1	----	2	3	----	4	3	----	2	3	----	----	----	----
----	1	----	2	----	----	----	----	----	----	2	----	1	2	----	----	3	----	2	2	----	----	----	----
8	11	----	15	14	----	15	8	----	18	5	----	7	6	----	5	14	----	12	12	----	----	1	----
20	20	----	26	18	----	19	17	----	16	20	----	19	17	----	19	18	----	21	16	----	----	----	----
1	4	----	2	3	----	[illegible]	----	----	2	2	----	[illegible]	[illegible]	----	3	3	----	4	2	----	----	1	----
12	18	----	17	24	----	13	15	----	16	11	----	19	27	----	22	22	----	21	16	----	----	2	----
13	14	----	12	19	----	11	9	----	14	14	----	17	16	----	10	15	----	7	15	----	1	2	----
[illegible]	16	----	31	18	----	25	19	----	21	20	----	21	27	----	20	20	1	18	19	----	1	----	----
9	10	----	13	14	1	11	7	----	9	4	----	12	8	----	10	11	1	13	7	----	----	1	----
1	3	----	5	4	----	3	4	----	4	1	----	2	6	----	4	1	----	2	4	1	----	----	----
5	2	----	4	5	----	7	9	----	7	3	----	5	8	----	13	9	----	6	4	----	[illegible]	1	----
4	1	----	2	2	----	[illegible]	6	----	3	4	----	5	4	1	4	5	----	7	5	----	----	----	----
----	3	----	1	----	1	3	2	----	5	2	----	----	3	----	5	6	----	3	4	----	----	----	----
5	1	----	7	11	----	10	13	----	11	4	----	11	9	----	9	6	----	11	14	----	----	----	----
2	2	----	1	1	----	8	----	----	4	1	----	----	1	----	4	----	----	2	----	----	----	----	----
5	[illegible]	----	4	4	----	[illegible]	2	----	5	6	----	4	5	----	7	6	----	7	8	----	----	----	----
3	3	----	8	5	----	[illegible]	8	----	4	2	----	3	6	----	4	10	----	[illegible]	[illegible]	----	----	----	----
13	[illegible]	----	15	14	----	18	18	----	14	13	----	23	16	----	24	10	----	15	16	----	----	----	----
[illegible]	4	----	3	7	----	7	[illegible]	----	5	6	----	3	5	----	8	4	----	5	8	----	1	1	----
14	18	----	22	18	----	21	17	----	16	13	----	17	15	----	23	18	----	22	23	----	1	2	----
----	1	----	2	1	----	----	1	----	5	2	----	2	----	----	2	1	----	4	2	----	----	----	----
6	[illegible]	----	4	9	----	4	7	----	[illegible]	6	----	2	4	----	4	2	----	8	4	----	----	----	----
7	4	----	8	8	----	7	9	----	5	3	1	5	6	----	9	9	----	10	4	----	----	----	----
8	[illegible]	----	12	8	----	17	14	----	12	10	----	13	10	----	14	12	----	11	15	----	----	----	----
10	11	----	16	19	----	16	15	----	15	14	----	7	11	----	11	15	----	16	8	----	1	2	----
4	9	----	12	11	----	9	17	----	6	8	----	13	10	----	12	13	----	13	17	----	----	----	----
7	4	----	7	8	----	6	7	----	7	10	----	[illegible]	8	----	12	9	----	11	5	----	1	----	----
14	11	----	13	20	----	16	13	----	[illegible]	21	----	17	18	----	18	15	----	16	18	----	1	----	----
7	10	2	28	18	----	9	13	----	16	19	----	24	12	----	24	22	----	14	19	----	----	1	----
[illegible]	4	----	10	5	----	7	3	----	3	4	----	[illegible]	2	----	3	4	----	4	1	----	----	----	----
3	7	----	5	----	----	3	1	----	2	2	----	4	4	----	2	2	----	2	2	----	----	----	----
5	4	----	7	5	----	10	[illegible]	----	9	5	----	10	12	----	10	4	----	8	8	----	----	----	----
14	21	----	19	24	----	19	12	----	9	14	----	19	16	----	16	19	----	22	26	----	----	1	----
20	11	----	23	15	----	22	28	----	17	23	----	22	16	----	13	11	----	24	15	1	----	----	----
5	1	----	2	[illegible]	----	4	2	----	2	1	----	1	2	----	5	3	----	1	2	----	----	----	----
27	38	----	42	27	1	36	[illegible]	----	23	20	----	42	39	----	45	25	----	39	39	----	2	2	----
----	----	----	1	----	----	----	----	----	1	1	----	----	----	----	1	2	----	2	2	----	----	----	----
1	[illegible]	----	1	1	----	5	2	----	4	3	----	3	5	----	1	[illegible]	----	[illegible]	4	----	----	2	----
10	4	----	10	13	----	11	12	----	8	11	----	12	12	----	10	12	----	14	7	----	1	----	1
3	1	----	1	6	----	2	----	----	2	3	----	1	3	----	8	2	----	1	----	----	----	----	----
22	10	----	21	24	----	19	23	----	21	19	----	22	19	----	22	17	----	29	27	----	2	5	----
3	10	----	10	4	----	13	10	----	3	5	----	13	12	----	10	8	----	7	13	----	1	----	----
2	2	----	2	----	----	----	----	----	----	----	----	----	----	----	1	----	----	----	1	----	----	----	----

TABLE XXXI.—CONCLUDED.—*By sex, the number of native persons*

Counties.	Number of deaths.				1893.														
					June.			July.			August.			September.			October.		
	Totals.	Males.	Females.	Unk. sex.	Males.	Females.	Unk. sex.	Males.	Females.	Unk. sex.	Males.	Females.	Unk. sex.	Males.	Females.	Unk. sex.	Males.	Females.	Unk. sex.
Mackinac	49	24	25	----	1	3	----	3	1	----	4	2	----	4	3	----	----	1	----
Macomb	268	133	135	----	13	5	----	3	7	----	12	11	----	8	9	----	11	7	----
Manistee	171	93	78	----	5	6	----	2	2	----	10	9	----	7	4	----	8	10	----
Manitou	11	8	3	----	----	----	----	----	----	----	----	----	----	----	----	----	----	1	----
Marquette	266	142	124	----	14	6	----	11	13	----	17	20	----	9	10	----	19	6	----
Mason	135	80	55	----	8	3	----	3	----	----	11	1	----	4	5	----	6	4	----
Mecosta	159	83	76	----	2	3	----	11	4	----	4	7	----	8	4	----	6	7	----
Menominee	195	119	76	----	8	2	----	6	1	----	17	13	----	16	8	----	13	5	----
Midland	103	56	47	----	4	1	----	5	2	----	7	2	----	5	1	----	3	8	----
Missaukee	49	24	25	----	1	2	----	1	2	----	----	3	----	4	2	----	1	1	----
Monroe	288	155	133	----	10	6	----	11	4	----	11	9	----	14	13	----	9	3	----
Montcalm	273	131	142	----	9	13	----	7	6	----	7	4	----	5	17	----	14	17	----
Montmorency	20	11	9	----	----	----	----	----	----	----	----	2	----	----	2	----	2	----	----
Muskegon	255	136	119	----	6	7	----	7	8	----	8	11	----	21	8	----	7	10	----
Newaygo	133	75	57	1	1	1	----	5	4	----	3	4	----	5	8	----	6	7	----
Oakland	429	238	190	1	15	16	----	14	11	----	16	7	----	20	12	----	12	15	----
Oceana	142	79	63	----	7	2	----	8	3	----	5	5	----	2	3	----	4	2	----
Ogemaw	37	21	16	----	1	1	----	----	2	----	----	2	----	1	----	----	4	1	----
Ontonagon	30	12	18	----	----	1	----	----	1	----	----	1	----	2	1	----	1	2	----
Osceola	115	55	60	----	3	4	----	3	2	----	5	8	----	8	7	----	4	6	----
Oscoda	13	10	3	----	1	----	----	----	----	----	----	----	----	2	1	----	----	----	----
Otsego	55	25	30	----	----	2	----	1	1	----	2	2	----	2	4	----	4	4	----
Ottawa	255	128	125	2	9	11	----	7	6	----	8	5	----	16	8	----	12	15	----
Presque Isle	49	21	28	----	1	4	----	1	2	----	3	3	----	3	6	----	1	4	----
Roscommon	13	9	4	----	----	1	----	----	----	----	----	----	----	----	1	----	2	1	----
Saginaw	581	283	297	1	18	13	----	21	11	----	22	30	----	22	28	----	25	20	----
Sanilac	190	108	81	1	5	5	----	8	6	----	7	4	----	9	11	----	10	7	----
Schoolcraft	40	29	10	1	1	1	----	4	1	----	2	----	1	3	----	----	2	----	----
Shiawassee	224	107	117	----	7	7	----	10	8	----	7	7	----	7	6	----	10	6	----
St. Clair	402	200	202	----	10	13	----	14	13	----	21	15	----	22	20	----	13	16	----
St. Joseph	207	108	98	1	5	5	----	4	6	1	7	10	----	7	8	----	9	5	----
Tuscola	238	127	111	----	10	8	----	8	10	----	6	6	----	13	16	----	14	9	----
Van Buren	302	170	132	----	5	9	----	14	7	----	11	8	----	16	16	----	4	11	----
Washtenaw	354	206	148	----	12	10	----	7	6	----	20	8	----	18	17	----	17	2	----
Wayne	2,325	1,245	1,079	1	87	68	----	128	106	----	107	104	----	96	81	----	92	72	----
Wexford	134	68	66	----	3	1	----	7	8	----	2	3	----	7	6	----	9	2	----

who died in the year, and in each month of the year, ending June 1, 1894.

1893.						1894.																		Unknown.		
November.			December.			January.			February.			March.			April.			May.								
Males.	Females.	Unk. sex.	Males.	Females.	Unk. sex.	Males.	Females.	Unk. sex.	Males.	Females.	Unk. sex.	Males.	Females.	Unk. sex.	Males.	Females.	Unk. sex.	Males.	Females.	Unk. sex.	Males.	Females.	Unk. sex.	Males.	Females.	Unk. sex.
2	2	----	3	1	----	2	1	----	1	2	----	3	3	----	1	4	----	----	2	----	----	----	----	----	----	----
6	8	----	19	11	----	11	18	----	11	17	----	15	11	----	3	14	----	14	17	----	1	----	----	----	----	----
4	2	----	6	11	----	8	4	----	12	8	----	10	7	----	7	9	----	13	6	----	1	----	----	----	----	----
1	2	----	1	----	----	2	----	----	----	----	----	3	----	----	1	----	----	----	----	----	----	----	----	----	----	----
11	6	----	11	12	----	5	6	----	11	9	----	10	16	----	10	11	----	13	9	----	1	----	----	----	----	----
5	3	----	6	3	----	3	4	----	5	8	----	10	4	----	9	11	----	8	9	----	----	----	----	----	----	----
4	4	----	7	6	----	8	7	----	5	3	----	14	11	----	9	9	----	6	10	----	1	1	----	----	----	----
7	5	----	14	5	----	8	4	----	12	6	----	5	11	----	4	9	----	11	10	----	----	----	----	----	----	----
3	3	----	6	1	----	3	5	----	1	6	----	4	5	----	9	8	----	6	4	----	----	----	----	----	----	----
4	3	----	3	2	----	----	3	----	1	----	----	3	1	----	3	4	----	2	2	----	1	----	----	----	----	----
9	11	----	17	15	----	16	14	----	15	11	----	12	14	----	15	18	----	15	11	----	1	4	----	----	----	----
19	13	----	10	9	----	15	8	----	9	16	----	11	13	----	13	13	----	12	13	----	----	----	----	----	----	----
2	1	----	3	1	----	1	----	----	----	2	----	----	----	----	2	----	----	----	----	----	1	1	----	----	----	----
14	10	----	8	12	----	11	9	----	8	6	----	14	8	----	20	16	----	12	13	----	----	1	----	----	----	----
5	2	----	7	3	1	5	8	----	7	2	----	11	4	----	13	8	----	6	7	----	1	1	----	----	----	----
18	12	----	23	21	----	24	18	----	18	14	----	24	22	----	27	18	1	26	24	----	1	----	----	----	----	----
5	7	----	5	8	----	8	4	----	9	8	----	10	4	----	11	11	----	10	6	----	----	----	----	----	----	----
2	1	----	3	2	----	----	----	----	1	----	----	2	4	----	4	----	----	2	2	----	1	1	----	----	----	----
----	1	----	----	2	----	1	----	----	2	3	----	1	2	----	1	2	----	3	1	----	1	1	----	----	----	----
5	3	----	7	----	----	3	4	----	4	3	----	4	8	----	1	5	----	7	10	----	1	----	----	----	----	----
----	----	----	1	----	----	3	----	----	1	----	----	----	1	----	----	----	----	1	1	----	1	----	----	----	----	----
3	3	----	3	3	----	2	1	----	2	3	----	2	2	----	2	3	----	2	2	----	----	----	----	----	----	----
9	8	1	14	14	----	10	14	----	6	10	1	9	13	----	15	10	----	12	8	----	4	3	----	----	----	----
1	1	----	4	3	----	2	2	----	1	----	----	2	2	----	1	----	----	1	1	----	----	----	----	----	----	----
2	----	----	1	----	----	1	----	----	----	----	----	2	----	----	1	----	----	----	1	----	----	----	----	----	----	----
21	17	----	24	26	----	20	22	1	21	19	----	17	37	----	40	41	----	28	32	----	4	1	----	----	----	----
7	1	----	3	6	----	15	5	----	11	7	----	17	16	----	7	6	----	9	7	----	----	----	1	----	----	----
----	2	----	----	----	----	2	----	----	----	1	----	5	2	----	1	1	----	8	2	----	----	----	----	----	----	----
7	12	----	10	7	----	11	12	----	10	14	----	9	14	----	7	10	----	12	12	----	----	2	----	----	----	----
23	16	----	16	21	----	12	21	----	16	13	----	17	16	----	11	16	----	24	22	----	1	----	----	----	----	----
11	1	----	16	11	----	10	10	----	12	5	----	6	17	----	15	12	----	6	8	----	----	----	----	----	----	----
7	6	----	9	2	----	9	10	----	14	11	----	16	12	----	12	16	----	9	10	----	----	----	----	----	----	----
12	8	----	20	14	----	18	11	----	20	14	----	12	13	----	20	14	----	18	6	----	----	1	----	----	----	----
15	14	----	24	15	----	18	6	----	15	16	----	32	20	----	9	20	----	19	13	----	----	1	----	----	----	----
94	68	----	112	84	----	100	101	----	116	75	----	91	111	----	108	93	----	113	113	----	1	3	1	----	----	----
6	1	----	2	9	----	7	7	----	7	8	----	6	9	----	8	5	----	4	10	----	----	----	----	----	----	----

TABLE XXXII.—*By sex, the number of foreign-born persons who died in the*

State and counties.	Number of deaths.				1893.														
					June.			July.			August.			September.			October.		
	Totals.	Males.	Females.	Unk. sex.	Males.	Females.	Unk. sex.	Males.	Females.	Unk. sex.	Males.	Females.	Unk. sex.	Males.	Females.	Unk. sex.	Males.	Females.	Unk. sex.
State	5,458	2,984	2,473	1	199	153		209	144		228	166		203	167		225	197	
Alcona	21	8	13		1	3			2						1		1		
Alger	3	2	1																
Allegan	81	42	39		2	6		5	1		3	1		1	3		2		
Alpena	52	29	23		6	2		2	1		2	1		1	3				
Antrim	27	11	16			2		1				1		1	2			1	
Arenac	18	13	5											1					
Baraga	12	8	4									1		3	1		1	1	
Barry	32	16	16		1				2			1		4	1		1		
Bay	172	87	85		4	5		7	3		3	2		8	6		6	7	
Benzie	15	7	8					1			1	2		1	2			1	
Berrien	72	45	27		2			5	2			3		4	4		6	2	
Branch	29	15	14		1			2									2	1	
Calhoun	68	36	32		2			2	2		2			1	5		3	4	
Cass	20	13	7		1			2	1		2			1	1			1	
Charlevoix	21	11	10			1		1			1						2	2	
Cheboygan	39	17	22		2	2		1			2	1			5		1	3	
Chippewa	37	15	22						2		1	1		1			3	3	
Clare	11	5	6											1	1				
Clinton	34	22	12		2			2	1		2						1	1	
Crawford	3	2	1																
Delta	50	28	22		1	2		6	2		1	4			8		1	2	
Dickinson	42	29	13		4	1		2	1		2			1	1		3		
Eaton	43	24	19		2			1	4		2			2	1		3	1	
Emmet	18	11	7		2			1				1			1		1		
Genesee	77	39	38		2	3		1	3		5	4		4	1		2	1	
Gladwin	5	2	3														1		
Gogebic	71	43	28		7	5		10	2		3	1		3	2		3	8	
Grand Traverse	52	28	23	1	2	1		3	3			1		1	2		1	2	
Gratiot	30	15	15			1		1			1				1				
Hillsdale	37	18	19		1			2	1		1			1			2		
Houghton	124	73	51		4	2		5	1		8	5		7	8		5	3	
Huron	104	47	57		1	4		2			3	4		5	3		1	5	
Ingham	75	41	34		1	3		1	1		6	2		5	3		5	3	
Ionia	49	34	15		3	1		3	1		1	2		2	2		2	2	
Iosco	43	22	21		1			2	1		1	3		1			6	2	
Iron	23	17	6			1					1			5	1		2	1	
Isabella	36	17	19		2			2			1	4		1	1				
Jackson	78	46	32		6			5	1		5	2		4	2		2	4	
Kalamazoo	102	54	48		2	5		4	2		3	3		1	4		8	2	
Kalkaska	4	3	1					1	1		1								
Kent	310	172	138		18	15		5	9		16	9		10	9		8	16	
Keweenaw	10	7	3					1			1	1							
Lake	6	3	3			1		1											
Lapeer	81	43	38		2	4		5	2			4		5	5		4	4	
Leelanau	26	15	11								2			1	1		3		
Lenawee	84	49	35		2	4		2	2		5	4		2	2		3	1	
Livingston	51	26	25		3	1		3	1		3	3		3			2	4	
Luce	10	9	1								1			2			3		
Mackinac	12	5	7			2			1		1								
Macomb	95	52	43		3	2		2	2		4	4		5	3		4	3	

year, and in each month of the year, ending June 1, 1894, in the State and counties.

1893.						1894.																		Unknown.		
November.			December.			January.			February.			March.			April.			May.								
Males.	Females.	Unk. sex	Males.	Females.	Unk. sex	Males.	Females.	Unk. sex.	Males.	Females.	Unk. sex.	Males.	Females.	Unk. sex.	Males.	Females.	Unk. sex.	Males.	Females.	Unk. sex.	Males.	Females.	Unk. sex.			
210	174	--	347	284	----	290	248	1	217	206	---	260	236	----	284	240	----	301	250	----	11	8	----			
1	1	----	1	----	----	1	----	----	1	1	----	----	4	----	----	1	----	2	----	----	----	----	----			
----	----	----	----	----	----	----	----	----	----	1	----	----	----	----	2	----	----	----	----	----	----	----	----			
2	1	----	6	11	----	4	7	----	3	1	----	5	----	----	2	5	----	7	3	----	----	----	----			
----	2	----	7	3	----	4	2	----	----	2	----	1	2	----	3	1	----	2	1	----	1	----	----			
----	2	----	1	1	----	3	2	----	----	2	----	2	1	----	1	----	----	2	2	----	----	----	----			
1	1	----	3	----	----	2	1	----	3	----	----	2	1	----	----	----	----	1	2	----	----	----	----			
----	----	----	2	----	----	1	----	----	1	----	----	----	1	----	----	----	----	----	----	----	----	----	----			
2	2	----	----	2	----	----	1	----	----	1	----	4	2	----	3	3	----	1	1	----	----	----	----			
4	13	----	9	12	----	12	8	----	6	5	----	10	7	----	8	11	----	10	5	----	----	----	----			
1	----	----	----	----	----	1	2	----	----	----	----	----	----	----	1	----	----	1	1	----	----	----	----			
1	1	----	5	4	----	4	8	----	4	1	----	3	2	----	7	2	----	4	3	----	----	----	----			
1	1	----	1	2	----	2	1	----	1	3	----	2	3	----	1	1	----	2	2	----	----	----	----			
4	2	----	2	5	----	5	5	----	3	4	----	5	2	----	2	2	----	3	1	----	2	----	----			
2	1	----	1	2	----	----	----	----	1	----	----	2	1	----	1	----	----	----	----	----	----	----	----			
1	----	----	1	2	----	2	1	----	1	1	----	1	1	----	----	1	----	----	1	----	1	----	----			
----	----	----	----	1	----	3	2	----	2	----	----	1	1	----	4	4	----	1	3	----	----	----	----			
3	2	----	1	2	----	----	3	----	1	----	----	----	4	----	5	1	----	1	4	----	----	----	----			
----	----	----	----	----	----	----	----	----	1	1	----	1	2	----	1	----	----	1	2	----	----	----	----			
1	2	----	1	----	----	3	2	----	----	----	----	4	1	----	2	3	----	4	1	----	----	----	----			
----	----	----	----	----	----	2	----	----	----	1	----	----	----	----	----	----	----	----	----	----	----	----	----			
1	1	----	4	1	----	3	2	----	4	----	----	1	----	----	4	2	----	2	3	----	----	----	----			
1	2	----	2	----	----	5	1	----	1	2	----	1	----	----	3	3	----	4	2	----	----	----	----			
1	4	----	1	2	----	6	2	----	----	2	----	4	1	----	2	----	----	----	2	----	----	----	----			
1	----	----	2	2	----	----	2	----	----	----	----	1	----	----	1	1	----	2	----	----	----	----	----			
1	2	----	6	3	----	8	6	----	3	2	----	2	2	----	3	2	----	2	9	----	----	----	----			
----	----	----	1	1	----	----	----	----	----	----	----	----	2	----	----	----	----	----	----	----	----	----	----			
4	----	----	4	2	----	----	1	----	2	----	----	----	2	----	3	2	----	3	2	----	1	1	----			
2	1	----	8	4	----	2	4	1	5	1	----	1	----	----	1	1	----	2	3	----	----	----	----			
1	2	----	1	----	----	3	2	----	----	3	----	3	3	----	3	2	----	2	1	----	----	----	----			
3	5	----	1	3	----	1	2	----	3	1	----	----	2	----	1	3	----	2	2	----	----	----	----			
8	4	----	9	6	----	2	3	----	8	4	----	5	5	----	7	1	----	7	9	----	----	----	----			
3	8	----	7	5	----	5	10	----	3	3	----	4	3	----	5	11	----	8	7	----	----	----	----			
4	2	----	2	4	----	7	1	----	2	4	----	3	5	----	1	5	----	4	1	----	----	----	----			
3	1	----	7	3	----	8	1	----	----	2	----	1	----	----	3	----	----	1	----	----	----	----	----			
3	3	----	1	1	----	2	1	----	----	3	----	1	5	----	1	1	----	3	1	----	----	----	----			
----	----	----	1	----	----	4	----	----	----	1	----	2	1	----	2	----	----	----	1	----	----	----	----			
2	1	----	1	2	----	1	2	----	----	2	----	3	3	----	2	4	----	2	----	----	----	----	----			
3	1	----	3	5	----	1	1	----	4	2	----	5	6	----	4	3	----	4	5	----	----	----	----			
5	3	----	5	5	----	5	1	----	4	3	----	4	7	----	6	6	----	7	4	----	----	----	----			
----	----	----	----	----	----	----	----	----	1	----	----	----	----	----	----	----	----	----	----	----	----	----	----			
11	7	----	28	14	----	14	9	----	7	8	----	16	10	----	18	20	----	20	15	----	1	----	----			
2	1	----	1	----	----	----	----	----	----	----	----	----	----	----	----	1	----	2	----	----	----	----	----			
----	----	----	----	----	----	1	----	----	----	----	----	1	1	----	----	1	----	----	----	----	----	----	----			
2	1	----	6	4	----	4	2	----	2	3	----	3	4	----	3	2	----	7	3	----	----	----	----			
1	1	----	----	1	----	1	----	----	1	3	----	----	1	----	2	1	----	3	3	----	1	----	----			
5	2	----	6	1	----	8	4	----	4	6	----	2	7	----	5	1	----	4	----	----	1	1	----			
----	2	----	1	3	----	----	2	----	5	2	----	1	1	----	2	----	----	3	5	----	----	1	----			
----	----	----	2	----	----	----	----	----	----	----	----	1	----	----	----	----	----	----	1	----	----	----	----			
----	1	----	----	----	----	2	----	----	----	1	----	1	1	----	1	1	----	----	----	----	----	----	----			
2	2	----	7	6	----	4	3	----	3	1	----	7	7	----	6	5	----	5	2	----	----	----	----			

TABLE XXXII.—CONCLUDED.—*By sex, the number of foreign-born persons who died*

Counties.	Number of deaths.				1893.														
					June.			July.			August.			September.			October.		
	Totals.	Males.	Females.	Unk. sex.	Males.	Females.	Unk. sex.	Males.	Females.	Unk. sex.	Males.	Females.	Unk. sex.	Males.	Females.	Unk. sex	Males.	Females.	Unk. sex.
Manistee	81	39	42	----	5	2	----	4	2	----	4	6	----	2	2	----	1	7	----
Manitou	4	4	----	----	----	----	----	----	----	----	----	----	----	----	----	----	----	----	----
Marquette	121	72	49	----	7	1	----	6	8	----	7	3	----	4	1	----	7	6	----
Mason	34	18	16	----	2	----	----	1	----	----	3	----	----	1	2	----	3	2	----
Mecosta	47	35	12	----	3	1	----	----	----	----	3	----	----	1	----	----	1	2	----
Menominee	52	34	18	----	3	3	----	2	----	----	2	1	----	1	1	----	3	3	----
Midland	31	16	15	----	1	5	----	----	----	----	1	3	----	4	----	----	1	2	----
Missaukee	20	11	9	----	----	----	----	----	2	----	2	----	----	----	----	----	----	----	----
Monroe	94	48	46	----	7	----	----	1	3	----	----	3	----	4	2	----	2	3	----
Montcalm	54	26	28	----	4	----	----	1	3	----	1	2	----	2	2	----	2	----	----
Montmorency	5	3	2	----	----	----	----	----	2	----	----	----	----	----	----	----	----	----	----
Muskegon	123	60	63	----	3	3	----	4	4	----	8	4	----	2	3	----	4	5	----
Newaygo	36	22	14	----	----	2	----	1	1	----	2	----	----	1	----	----	1	3	----
Oakland	123	63	60	----	9	6	----	2	4	----	3	2	----	6	3	----	7	7	----
Oceana	32	18	14	----	1	1	----	1	1	----	1	1	----	----	----	----	4	2	----
Ogemaw	15	9	6	----	2	1	----	----	----	----	1	----	----	1	1	----	----	----	----
Ontonagon	22	17	5	----	1	----	----	2	----	----	----	----	----	----	2	----	----	1	----
Osceola	32	17	15	----	1	1	----	----	2	----	----	----	----	2	----	----	1	1	----
Oscoda	2	2	----	----	----	----	----	1	----	----	----	----	----	----	----	----	----	----	----
Otsego	10	5	5	----	----	1	----	----	----	----	----	1	----	----	----	----	----	1	----
Ottawa	134	57	77	----	1	3	----	5	1	----	6	1	----	3	6	----	4	8	----
Presque Isle	21	13	8	----	----	----	----	----	1	----	2	----	----	1	1	----	1	1	----
Roscommon	1	----	1	----	----	----	----	----	----	----	----	----	----	----	----	----	----	----	----
Saginaw	258	151	107	----	7	7	----	8	7	----	11	13	----	7	6	----	18	3	----
Sanilac	125	69	56	----	3	4	----	7	6	----	5	3	----	1	4	----	4	5	----
Schoolcraft	22	20	2	----	1	----	----	2	----	----	2	----	----	2	----	----	3	----	----
Shiawassee	54	26	28	----	3	2	----	1	1	----	2	1	----	4	4	----	4	1	----
St. Clair	198	95	103	----	4	6	----	6	6	----	7	4	----	8	6	----	7	10	----
St. Joseph	35	17	18	----	----	1	----	1	1	----	2	2	----	1	1	----	2	1	----
Tuscola	98	54	44	----	4	3	----	5	3	----	4	1	----	2	2	----	3	3	----
Van Buren	36	21	15	----	1	2	----	1	2	----	2	----	----	2	2	----	----	3	----
Washtenaw	116	67	49	----	6	2	----	5	1	----	6	4	----	4	5	----	5	2	----
Wayne	882	484	398	----	27	16	----	38	26	----	40	35	----	36	19	----	34	24	----
Wexford	25	15	10	----	----	1	----	2	1	----	3	1	----	2	1	----	----	----	----

in the year, and in each month of the year, ending June 1, 1894, in the State and counties.

1893.						1894.																		Unknown.		
November.			December.			January.			February.			March.			April.			May.								
Males.	Females.	Unk. sex.	Males.	Females.	Unk. sex.	Males.	Females.	Unk. sex.	Males.	Females.	Unk. sex.	Males.	Females.	Unk. sex.	Males.	Females.	Unk. sex.	Males.	Females.	Unk. sex.	Males.	Females.	Unk. sex.
4	4	----	3	2	----	6	1	----	1	5	----	4	7	----	2	1	----	2	3	----	----	----	----
----	----	----	1	----	----	----	----	----	----	----	----	1	----	----	----	----	----	2	----	----	----	----	----
6	3	----	10	5	----	4	5	----	6	3	----	3	5	----	7	8	----	5	2	----	----	----	----
1	----	----	1	3	----	1	1	----	2	----	----	----	1	----	1	2	----	2	5	----	----	----	----
3	----	----	4	2	----	3	3	----	5	----	----	4	----	----	4	1	----	4	3	----	----	----	----
3	2	----	2	----	----	3	----	----	3	4	----	5	----	----	6	2	----	1	1	----	----	1	----
1	----	----	----	3	----	2	1	----	1	1	----	3	----	----	2	----	----	1	----	----	----	----	----
----	----	----	1	2	----	3	1	----	3	----	----	1	----	----	1	3	----	----	1	----	----	----	----
3	4	----	6	6	----	5	6	----	5	6	----	4	4	----	5	1	----	6	8	----	----	----	----
1	1	----	2	3	----	1	4	----	2	1	----	4	7	----	5	1	----	1	4	----	----	----	----
----	----	----	1	----	----	2	----	----	----	----	----	----	----	----	----	----	----	----	----	----	----	----	----
5	2	----	7	7	----	7	9	----	3	6	----	4	9	----	2	5	----	4	6	----	----	----	----
1	----	----	2	3	----	2	1	----	3	----	----	----	1	----	3	3	----	5	----	----	1	----	----
7	4	----	3	5	----	2	8	----	4	5	----	3	5	----	7	7	----	10	4	----	----	----	----
1	1	----	3	2	----	2	2	----	----	----	----	----	1	----	4	1	----	1	2	----	----	----	----
1	----	----	----	----	----	----	----	----	----	----	----	3	2	----	1	1	----	----	1	----	----	----	----
1	----	----	4	----	----	4	1	----	1	1	----	2	----	----	1	----	----	1	----	----	----	----	----
----	----	----	2	----	----	----	----	----	4	3	----	3	2	----	----	3	----	4	3	----	----	----	----
----	----	----	----	----	----	1	----	----	----	----	----	----	----	----	----	----	----	----	----	----	----	----	----
----	----	----	2	1	----	----	----	----	1	1	----	----	----	----	1	----	----	1	----	----	----	----	----
10	8	----	7	15	----	4	3	----	2	2	----	1	8	----	7	11	----	3	9	----	1	2	----
----	----	----	----	1	----	----	----	----	2	----	----	4	1	----	1	2	----	2	1	----	----	----	----
----	1	----	----	----	----	----	----	----	----	----	----	----	----	----	----	----	----	----	----	----	----	----	----
7	6	----	22	13	----	16	13	----	7	9	----	17	8	----	16	9	----	14	13	----	1	----	----
3	3	----	14	6	----	6	5	----	7	6	----	8	1	----	3	4	----	7	8	----	----	1	----
1	----	----	1	1	----	----	----	----	----	----	----	1	1	----	2	----	----	5	----	----	----	----	----
1	1	----	2	6	----	----	2	----	3	1	----	----	2	----	4	1	----	2	5	----	----	1	----
7	5	----	15	16	----	13	11	----	5	9	----	7	8	----	7	13	----	9	9	----	----	----	----
----	----	----	2	1	----	2	----	----	1	3	----	4	1	----	1	5	----	1	2	----	----	----	----
8	5	----	3	6	----	6	7	----	7	7	----	5	4	----	5	----	----	3	3	----	----	----	----
5	----	----	----	2	----	1	----	----	1	1	----	3	1	----	1	1	----	4	1	----	----	----	----
5	4	----	9	3	----	5	6	----	4	4	----	7	7	----	5	5	----	6	9	----	----	----	----
32	36	----	59	43	----	43	52	----	42	45	----	40	35	----	41	33	----	52	34	----	----	----	----
1	----	----	1	2	----	----	1	----	4	----	----	1	1	----	----	----	----	1	2	----	----	----	----

TABLE XXXIII.—*As native and foreign-born, by sex and specified cause of death, the number of persons who died during the year ending June 1, 1894, in the State.*

Causes of death.	All nativities.				Native.				Foreign-born.				Unknown.			
	Totals.	Males.	Females.	Unk. sex.	Totals.	Males.	Females.	Unk. sex.	Totals.	Males.	Females.	Unk. sex.	Totals.	Males.	Females.	Unk. sex.
All causes	23,797	12,649	11,114	34	18,103	9,508	8,565	30	5,458	2,984	2,473	1	236	157	76	3
Abortion	6		6		5		5		1		1					
Abscess	51	29	22		37	21	16		14	8	6					
Abscess of back	2		2		2		2									
Abscess of head	3	2	1		2	1	1		1	1						
Abscess of leg	2	1	1		2	1	1									
Abscess in side	19	7	12		14	5	9		5	2	3					
Accidents and violence	359	305	54		194	158	36		160	143	17		5	4	1	
Amputation of leg	13	12	1		6	6			6	5	1		1	1		
Anemia	13	2	11		11	2	9		2		2					
Apoplexy	248	140	108		169	95	74		76	44	32		3	1	2	
Apoplexy, cerebral	1	1							1	1						
Appendicitis	14	9	5		11	6	5		3	3						
Asthma	90	52	38		32	18	14		55	32	23		3	2	1	
Atrophy	1	1			1	1										
Birth, premature	122	74	48		122	74	48									
Bladder, calculi of	1	1			1	1										
Bladder, catarrh of	6	5	1		4	3	1		2	2						
Bladder, disease of	11	10	1		5	5			6	5	1					
Bladder, inflammation of	16	15	1		11	10	1		5	5						
Bladder, paralysis of	1	1			1	1										
Bladder, ulceration of	2	2			2	2										
Blood, disease of	1		1		1		1									
Blood poison	161	75	86		118	53	65		40	19	21		3	3		
Blood vessel, rupture of	23	13	10		16	8	8		7	5	2					
Bowels, abscess of	23	12	11		16	10	6		7	2	5					
Bowels, catarrh of	2		2		2		2									
Bowels, congestion of	14	8	6		12	7	5		2	1	1					
Bowels, consumption of	72	33	39		59	25	34		13	8	5					
Bowels, disease of	47	33	14		42	29	13		4	3	1		1	1		
Bowels, dropsy of	8	4	4		7	3	4		1	1						
Bowels, inflammation of	442	236	206		322	165	157		120	71	49					
Bowels, neuralgia of	1	1							1	1						
Bowels, obstruction of	17	13	4		11	9	2		6	4	2					
Bowels, paralysis of	1	1			1	1										
Bowels, tumor of	13	4	9		8	3	5		5	1	4					
Bowels, ulceration of	9	4	5		9	4	5									
Brain, abscess of	15	9	6		12	7	5		3	2	1					
Brain, concussion of	16	11	5		5	2	3		11	9	2					
Brain, congestion of	106	56	50		96	49	47		9	7	2		1		1	
Brain, disease of	72	43	29		61	36	25		11	7	4					
Brain, hemorrhage of	16	4	12		14	2	12		2	2						
Brain, inflammation of	336	187	149		305	170	135		31	17	14					
Brain, neuralgia of	2		2		2		2									
Brain, paralysis of	47	24	23		32	14	18		15	10	5					
Brain, softening of	55	40	15		31	22	9		23	17	6		1	1		
Bronchitis	193	101	92		161	81	80		30	18	12		2	2		
Bronchitis, chronic	2		2		2		2									
Burning	81	24	57		66	21	45		13	3	10		2		2	
Cancer	688	298	390		393	157	236		291	140	151		4	1	3	
Canker	34	18	16		32	17	15		1	1			1		1	

TABLE XXXIII.—CONTINUED.—*Causes of death by sex and nativity.*

Causes of death.	All nativities.				Native.				Foreign-born.				Unknown.			
	Totals.	Males.	Females.	Unk. sex.	Totals.	Males.	Females.	Unk. sex.	Totals.	Males.	Females.	Unk. sex.	Totals.	Males.	Females.	Unk. sex.
Carbuncle	7	5	2		7	5	2									
Casualty	9	8	1		4	4			5	4	1					
Catarrh	32	16	16		23	9	14		9	7	2					
Chicken-pox	8	3	5		6	3	3		2		2					
Childbirth	219		219		133		133		84		84		2		2	
Chills, congestive	21	16	5		17	13	4		4	3	1					
Cholera infantum	808	445	363		802	441	361		6	4	2					
Cholera morbus	41	21	20		32	19	13		9	2	7					
Cholera, winter	2		2		2		2									
Chorea	6	5	1		6	5	1									
Cold	26	12	14		26	12	14									
Colic	126	77	49		122	74	48		4	3	1					
Colic, bilious	2		2		2		2									
Consumption	2,399	1,097	1,302		1,733	758	975		632	322	310		34	17	17	
Convulsions	423	214	209		412	209	203		11	5	6					
Croup	150	80	70		148	78	70		2	2						
Croup, membraneous	85	44	41		85	44	41									
Cyanosis	1	1			1	1										
Debility	162	99	63		96	57	39		60	36	24		6	6		
Debility, nervous	5	3	2		4	2	2		1	1						
Delirium tremens	2	1	1		1	1			1		1					
Diabetes	137	74	63		99	53	46		37	20	17		1	1		
Diarrhea	102	51	51		93	47	46		8	3	5		1	1		
Diarrhea, chronic	42	31	11		33	24	9		8	7	1		1		1	
Diphtheria	841	416	425		781	389	392		60	27	33					
Dog bite	1	1			1	1										
Dropsy	430	191	239		255	111	144		167	77	90		8	6	5	
Dropsy of abdomen	1		1										1		1	
Dropsy of brain	25	15	10		23	14	9		2	1	1					
Dropsy of chest	4	2	2						4	2	2					
Dropsy of heart	191	100	91		117	59	58		73	40	33		1	1		
Dropsy of kidneys	9	5	4		6	3	3		3	2	1					
Dropsy of liver	1		1						1		1					
Drowning	192	169	23		133	113	20		59	56	6					
Dysentery	285	136	149		259	125	134		26	11	15					
Dysentery, chronic	2	2							2	2						
Dyspepsia	20	13	7		6	2	4		14	11	3					
Eczema	7	4	3		7	4	3									
Electric shock	4	4			3	3							1	1		
Enteritis	8	2	6		7	2	5		1		1					
Epilepsy	99	67	32		76	50	26		20	15	5		3	2	1	
Erysipelas	78	39	39		54	27	27		24	12	12					
Exhaustion	48	30	18		31	21	10		15	7	8		2	2		
Fever	24	10	14		19	6	13		5	4	1					
Fever, bilious	7	2	5		4	1	3		3	1	2					
Fever, catarrhal	6	5	1		6	5	1									
Fever, gastric	13	1	12		11	1	10		1		1		1		1	
Fever, intermittent	3	1	2		2	1	1		1		1					
Fever, malarial	98	50	48		64	30	34		34	20	14					
Fever, nervous	2	2			1	1			1	1						
Fever, remittent	4	4			3	3							1	1		
Fever, rheumatic	8	4	4		6	4	2		2		2					
Fever, scarlet	271	124	147		254	119	135		17	5	12					
Fever sore	4	3	1		4	3	1									
Fever, spinal	69	34	35		64	32	32		5	2	3					
Fever, typhoid	590	320	270		427	226	201		159	91	68		4	3	1	
Fever, typho-malarial	34	13	21		24	9	15		10	4	6					
Fever, typhus	7	2	5		3	1	2		4	1	3					
Fever, yellow	2	1	1						2	1	1					
Fistula	2	2							2	2						

TABLE XXXIII.—CONTINUED.—*Causes of death by sex and nativity.*

Causes of death.	All nativities.				Native.				Foreign-born.				Unknown.			
	Totals.	Males.	Females.	Unk. sex.	Totals.	Males.	Females.	Unk. sex.	Totals.	Males.	Females.	Unk. sex.	Totals.	Males.	Females.	Unk. sex.
Fracture	3	1	2		1		1		2	1	1					
Fracture of hip	2		2		2		2									
Fracture of leg	2	1	1		1		1		1	1						
Fracture of skull	6	6			4	4			2	2						
Freezing	8	8			1	1			7	7						
Gall-stone	3	1	2		2		2		1	1						
Gangrene	32	21	11		21	13	8		10	7	3		1	1		
Gastritis	3	1	2		2	1	1		1		1					
Glanders	2		2		1		1		1		1					
Goitre	3	1	2		3	1	2									
Gonorrhœa	1	1			1	1										
Gravel	18	12	6		14	9	5		4	3	1					
Gun-shot	64	59	5		42	40	2		21	18	3		1	1		
Hay fever	1		1		1		1									
Head, disease of	10	4	6		9	3	6		1	1						
Head, inflammation of	2	1	1		1	1			1		1					
Head, ulceration of	1	1			1	1										
Heart, disease of	1,082	582	500		694	371	323		365	192	173		23	19	4	
Heart, enlargement of	15	8	7		10	6	4		5	2	3					
Heart, failure of	443	256	187		310	180	130		128	71	57		5	5		
Heart, fatty degenerat'n of	1		1		1		1									
Heart, inflammation of	2		2		1		1		1		1					
Heart, neuralgia of	53	26	27		40	22	18		12	3	9		1	1		
Heart, ossification of	2	2			2	2										
Heart, palpitation of	4	2	2		3	1	2		1	1						
Heart, paralysis of	53	31	22		28	13	15		23	16	7		2	2		
Heart, rheumatism of	51	33	18		34	21	13		17	12	5					
Heart, rupture of	1	1			1	1										
Heart, valvular disease of	17	14	3		14	11	3		3	3						
Hemorrhage	19	11	8		16	10	6		3	1	2					
Hemorrhage of bowels	12	9	3		10	8	2		2	1	1					
Hemorrhage of stomach	14	10	4		10	7	3		3	2	1		1	1		
Hernia (unspecified)	69	37	32		45	25	20		23	12	11		1		1	
Hip, disease of	8	7	1		6	5	1		2	2						
Hives	1	1			1	1										
Homicide	5	3	2		4	3	1		1		1					
Hydrocephalus	3	1	2		3	1	2									
Hydrophobia	2	1	1		2	1	1									
Inanition	39	19	20		39	19	20									
Indigestion	36	14	22		33	13	20		3	1	2					
Infantile	117	69	48		117	69	48									
Inflammation	29	10	19		16	2	14		12	7	5		1	1		
Influenza	11	5	6		10	4	6		1	1						
Insanity	25	12	13		18	9	9		7	3	4					
Insomnia	1	1			1	1										
Intemperance	8	8			1	1			4	4			3	3		
Intussusception	1		1		1		1									
Jaundisce	24	12	12		18	7	11		6	5	1					
Kidney, Bright's disease of	392	277	115		253	179	74		138	97	41		1	1		
Kidneys, disease of	151	110	41		101	70	31		47	38	9		3	2	1	
Kidneys, inflammation of	22	11	11		10	5	5		12	6	6					
La grippe	627	297	330		425	207	218		197	90	107		5		5	
Laryngitis	4	3	1		4	3	1									
Lightning	9	5	4		6	3	3		3	2	1					
Liver, abscess of	21	14	7		15	10	5		6	4	2					
Liver, atrophy of	1	1							1	1						
Liver, congestion of	15	10	5		15	10	5									
Liver, disease of	104	60	44		64	39	25		40	21	19					
Liver, enlargement of	30	13	17		21	10	11		9	3	6					
Liver, inflammation of	11	5	6		7	3	4		4	2	2					

TABLE XXXIII.—CONTINUED.—*Causes of death by sex and nativity,*

Causes of death.	All nativities.				Native.				Foreign-born.				Unknown.			
	Totals.	Males.	Females.	Unk. sex.	Totals.	Males.	Females.	Unk. sex.	Totals.	Males.	Females.	Unk. sex.	Totals.	Males.	Females.	Unk. sex.
Liver, ulceration of	5	3	2		3	2	1		2	1	1					
Locomotor ataxia	4	3	1		3	2	1		1	1						
Lumbago	1	1							1	1						
Lungs, abscess of	11	6	5		9	5	4		2	1	1					
Lungs, congestion of	111	65	46		86	48	38		25	17	8					
Lungs, disease of	109	58	51		83	46	37		26	12	14					
Lungs, hemorrhage of	49	33	16		34	20	14		14	12	2		1	1		
Lungs, ulceration of	1	1			1	1										
Malformation	1		1		1		1									
Mania	4	4			4	4										
Marasmus	81	41	40		80	40	40		1	1						
Measles	103	52	51		99	50	49		4	2	2					
Meningitis	36	15	21		32	13	19		4	2	2					
Meningitis, cerebro-spinal	10	7	3		9	6	3		1	1						
Meningitis, spinal	103	48	55		100	47	53		3	1	2					
Meningitis, tubercular	6	1	5		6	1	5									
Morphine habit	2		2		1		1						1		1	
Mouth, disease of	1	1			1	1										
Mumps	4	3	1		4	3	1									
Murder	17	14	3		10	9	1		7	5	2					
Necrosis	4	3	1		2	1	1		2	2						
Nerve, disease of	2	1	1		1		1		1	1						
Nervous prostration	43	18	25		33	14	19		10	4	6					
Neuralgia	18	10	8		14	8	[illegible]		4	2	2					
Old age	988	496	492		503	251	252		465	233	232		20	12	8	
Ovarian tumor	17		17		14		14		3		3					
Paralysis	846	444	402		568	302	266		266	133	133		12	9	3	
Paralysis, creeping	22	14	8		14	10	4		8	4	4					
Paralysis, general	22	17	5		19	16	[illegible]		[illegible]	1	2					
Peritonitis	95	32	63		76	26	50		18	6	12		1		1	
Phlebitis	1	1							1	1						
Piles	1	1			1	1										
Pleurisy	34	20	14		21	13	8		13	7	[illegible]					
Pleuro-pneumonia	14	7	7		10	7	3		4		4					
Pneumonia	1,415	786	629		1,061	577	484		343	202	141		11	7	4	
Pneumonia, typhoid	78	48	30		66	39	27		12	9	3					
Poison	46	27	19		43	24	19		[illegible]	2			1	1		
Prostatitis	8	8			8	8										
Puerperal convulsions	3		3		2		2		1		1					
Puerperal fever	24		24		14		14		10		10					
Quinsy	4	3	1		4	3	1									
Rachitis	1		1		1		1									
Railroad accidents	102	85	17		63	49	14		35	33	2		4	3	1	
Rheumatism	78	48	30		50	26	24		24	18	6		4	4		
Rheumatism, inflammat'ry	20	12	8		15	10	5		5	2	3					
Rheumatism, sciatic	5	3	2		5	3	2									
Scalding	37	32	5		33	28	5		4	4						
Scarlatina	1	1			1	1										
Sclerosis	2		2		[illegible]		2									
Scrofula	20	12	8		18	10	8		2	2						
Septicæmia	1	1			1	1										
Shingles	1	1			1	1										
Skin, disease of	5	2	3		5	2	3									
Small-pox	7	4	3		6	3	3		1	1						
Snake bite	1	1			1	1										
Spider bite	1		1		1		1									
Spina bifida	5	1	4		5	1	4									
Spine, disease of	124	65	59		114	62	52		10	3	7					
Spine, inflammation of	1		1						1		1					
Spleen, enlargement of	4	2	2		2	2			1		1		1		1	

TABLE XXXIII.—CONCLUDED.—*Causes of death by sex and nativity.*

Causes of death.	All nativities.				Native.				Foreign-born.				Unknown.			
	Totals.	Males.	Females.	Unk. sex.	Totals.	Males.	Females.	Unk. sex.	Totals.	Males.	Females.	Unk. sex	Totals.	Males.	Females.	Unk. sex.
Starvation	3	1	2		2		2		1	1						
Still-born	1,155	657	468	30	1,145	655	464	26	7	2	4	1	3			3
Stomach, abscess of	12	7	5		8	5	3		4	2	2					
Stomach, catarrh of	32	19	13		17	11	6		15	8	7					
Stomach, congestion of	7	5	2		7	5	2									
Stomach, consumption of	1	1			1	1										
Stomach, disease of	71	43	28		46	28	18		25	15	10					
Stomach, inflammation of	62	26	36		45	17	28		17	9	8					
Stomach, neuralgia of	11	4	7		6	1	5		5	3	2					
Stomach, ulceration of	18	10	8		14	8	6		4	2	2					
Strangulation	29	17	12		28	17	11						1		1	
Suffocation	26	20	6		20	16	4		5	3	2		1	1		
Suicide	148	106	42		93	64	29		51	38	13		4	4		
Sun-stroke	16	14	2		12	10	2		4	4						
Surgical operation	28	7	21		22	7	15		6		6					
Syphilis	8	7	1		2	2			5	5			1		1	
Tabes mesenterica	1		1		1		1									
Teething	82	45	37		78	42	36		4	3	1					
Throat, disease of	28	14	14		19	7	12		8	6	2		1	1		
Throat, inflammation of	3	3			1	1			2	2						
Throat, putrid sore	4	1	3		4	1	3									
Thrombosis	1		1						1		1					
Thrush	7	5	2		7	5	2									
Tonsilitis	12	9	3		12	9	3									
Trismus	9	6	3		6	4	2		3	2	1					
Tumor (unspecified)	76	28	48		39	16	23		35	11	24		2	1	1	
Tumor on back	1	1			1	1										
Tumor on brain	7	4	3		4	3	1		3	1	2					
Tumor on breast	1		1						1		1					
Tumor on head	3	2	1		1		1		1	1			1	1		
Tumor in side	9	2	7		3		3		5	1	4		1	1		
Tumor in stomach	24	2	22		12	1	11		12	1	11					
Tumor on throat	1	1							1	1						
Turn of life	1		1						1		1					
Ulcers (unspecified)	9	4	5		5	3	2		4	1	3					
Unknown	1,552	829	720	3	1,362	736	623	3	167	73	94		23	20	3	
Uræmia	4	2	2		3	1	2		1	1						
Uterine tumor	11		11		9		9		2		2					
Uterus, disease of	1		1		1		1									
Vaccination	2	1	1		1		1		1	1						
White swelling	3	1	2		1		1		2	1	1					
Whooping-cough	175	72	102	1	175	72	102	1								
Worms	1	1							1	1						
Wounds	3	3			3	3										

TABLE XXXIV.—*As native and foreign-born, by sex and age in periods of years, the number of persons who died in the year, and in each month of the year, ending June 1, 1894, in the State.*

	No. of deaths.	1893.							1894.					
		June.	July.	August.	September.	October.	November.	December	January.	February	March.	April.	May.	Unknown
State:														
Totals	23,797	1,495	1,582	1,920	1,975	1,777	1,700	2,330	2,129	1,884	2,248	2,283	2,351	123
Males	12,649	817	884	1,032	1,041	953	920	1,252	1,124	995	1,128	1,206	1,237	60
Females	11,114	674	695	887	933	823	777	1,074	1,003	887	1,119	1,074	1,112	56
Unknown	34	4	3	1	1	1	3	4	2	2	1	3	2	7
Native:														
Totals	18,103	1,121	1,213	1,517	1,594	1,338	1,296	1,673	1,572	1,441	1,727	1,737	1,779	95
Males	9,508	598	667	799	830	715	695	891	823	764	856	906	920	44
Females	8,565	519	543	717	763	622	598	778	748	675	870	828	857	47
Unknown	30	4	3	1	1	1	3	4	1	2	1	3	2	4
Foreign-born:														
Totals	5,458	352	353	394	370	422	384	631	539	423	496	524	551	19
Males	2,984	199	209	228	203	225	210	347	290	217	260	284	301	11
Females	2,473	153	144	166	167	197	174	284	248	206	236	240	250	8
Unknown	1								1					
Unknown Nativity:														
Totals	236	22	16	9	11	17	20	26	18	20	25	22	21	9
Males	157	20	8	5	8	13	15	14	11	14	12	16	16	5
Females	76	2	8	4	3	4	5	12	7	6	13	6	5	1
Unknown	3													3

	Ages in periods of years.																	
	Under 5.	5 to 10.	10 to 15.	15 to 20.	20 to 25.	25 to 30.	30 to 35	35 to 40.	40 to 45.	45 to 50.	50 to 55.	55 to 60.	60 to 65.	65 to 70.	70 to 75.	75 to 80.	80 and over.	Unknown.
State:																		
Totals	7,898	886	570	859	1,009	847	831	838	734	812	896	983	1,081	1,239	1,355	1,226	1,645	88
Males	4,320	435	270	402	481	411	403	408	373	418	479	508	594	706	767	711	911	52
Females	3,546	451	300	457	528	436	428	430	361	394	417	475	487	533	588	515	734	34
Unknown	32																	2
Native:																		
Totals	7,823	820	505	715	781	580	523	547	416	482	475	546	583	684	797	766	1,000	60
Males	4,283	407	242	330	368	266	245	262	193	230	245	272	304	384	443	437	564	33
Females	3,512	413	263	385	413	314	278	285	223	252	230	274	279	300	354	329	436	25
Unknown	28																	2
Foreign-born:																		
Totals	71	65	63	144	222	256	297	283	303	313	407	412	482	537	531	436	619	17
Males	37	28	28	72	109	139	151	142	172	174	222	220	275	310	306	258	328	13
Females	33	37	35	72	113	117	146	141	131	139	185	192	207	227	225	178	291	4
Unknown	1																	
Unknown Nativity:																		
Totals	4	1	2		6	11	11	8	15	17	14	25	16	18	27	24	26	11
Males					4	6	7	4	8	14	12	16	15	12	18	16	19	6
Females	1	1	2		2	5	4	4	7	3	2	9	1	6	9	8	7	5
Unknown	3																	

TABLE XXXV.—*By sex, age in periods of years, and specified cause of death, the June 1, 1894,*

(This table is exclusive of 30 native persons of unknown sex, who died during the year, 26 of whom each of the months of January, February, March, August, September and October, 2 in each of the unknown months. The 1 death from whooping-cough occurred in

Causes of death.	Number of deaths.			Months.																																			
				1893.																																			
				June.		July.		August.		September.		October.		November.		December.		1894. January.		February.		March.		April		May.		Unknown.	
	Totals.	Males.	Females.	Males.	Females.	Males.	Females.	Males.	Females.	Males.	Females.	Males.	Females.	Males.	Females.	Males.	Females.	Males.	Females.	Males.	Females.	Males.	Females.	Males.	Females.	Males.	Females.	Males.	Females.	Males.	Females.
Abortion	5		5		1								1										2		1						
Abscess	37	21	16	2	1	1	1	3	3	2		3		1	3	2	1	1				1	2	1	4	2		3			
Abscess of back	2		2				1																			1					
Abscess of head	2	1	1					1																		1					
Abscess of leg	2	1	1							1												1									
Abscess in side	14	5	9		1			1	2			2		1				1	1				1	1	1		1	1			
Accidents and violence	194	158	36	10	3	16	2	18	6	18	2	14	3	12	2	11	4	16	3	12	2	6	4	10	3	15	2				
Amputation of leg	6	6		1		1								1				1		1				1							
Anemia	11	2	9		1					1			1		1		1		1				1		1		2				
Apoplexy	169	95	74	10	9	3	10	4	2	6	2	3	5	13	1	6	5	9	9	10	7	9	7	9	7	13	10				
Appendicitis	11	6	5	1	1						1						1			2				1	2	2					
Asthma	32	18	14	1	2	1		2		2		1	1	2		2	1	1	4	3	1		1	2	3	1	1				
Atrophy, muscular	1	1												1																	
Birth, premature	122	74	48	4	2	7	4	5	1	7	5		5	3	4	9	5	6	5	8	2	8	4	7	1	10	10				
Bladder, calculi of	1	1																								1					
Bladder, catarrh of	4	3	1							1							1			1		1									
Bladder, disease of	5	5								1						1		1		2											
Bladder, inflammation of	11	10	1	1		2			1							1		1		2		1				2					
Bladder, paralysis of	1	1												1																	
Bladder, ulceration of	2	2				1																		1							
Blood, disease of	1		1																								1				
Blood poison	118	53	65	7	5	2	4	5	5	8	1	6	3	6	9	4	5	1	5	5	7	6	2	1	7	2	12				
Blood vessel, rupture of	16	8	8	1	1			1	1	1		1	2	1			1			1		1	2	1	1						
Bowels, abscess of	16	10	6	1		2						1			1	1		2	3		1	2		1	1						
Bowels, catarrh of	2		2												1						1										
Bowels, congestion of	12	7	5	1	1			1		1	1		1	1					2	1				1		1					
Bowels, consumption of	59	25	34	2	3	2	3	1	3	5	3	1	4	4	2		1	1	4	7	1	1	4		2	1	4				
Bowels, disease of	42	29	13	1	2			4	2	5	5	3	2	1	2	1		4		1		3		1		5					
Bowels, dropsy of	7	3	4								1	1	1					2							1		1				
Bowels, inflammation of	322	165	157	4	6	12	11	14	14	23	20	15	17	13	12	14	10	19	17	10	4	14	11	13	17	13	18	1			
Bowels, obstruction of	11	9	2					3						1				2		1	1	1	1	1							
Bowels, paralysis of	1	1								1																					
Bowels, tumor of	8	3	5	1				1			1		1	1			1				1						1				
Bowels, ulceration of	9	4	5			1						2	1	1	2				1				1								
Brain, abscess of	12	7	5		1		1	1				1			1	1	1	1		2				1			1				
Brain, concussion of	5	2	3	1			1							1											2						
Brain, congestion of	96	49	47	4	4	2	3	2	3	8	4	3	2		3	10	3	4	3	2	8	8	5	4	5	2	4				
Brain, disease of	61	36	25	1	3	3		3	3	4	4	4	1	1	2	4	2	5	2	3	2	4	3	2	1	2	2				
Brain, hemorrhage of	14	2	12				1		2				1		2	1			1		1		2	1	2						
Brain, inflammation of	305	170	135	14	9	6	8	19	14	19	13	10	9	5	8	10	7	17	5	8	13	19	17	20	14	23	17				
Brain, neuralgia of	2		2						2																						
Brain, paralysis of	32	14	18	1		2		1	1	1	2		3	1	3		3	2		1	2	1		1	3	3	1				
Brain, softening of	31	22	9			1		1	2	5		1		3	3	5	1	3			1	2				1	2				
Bronchitis	161	81	80	11	2	4	2	2	2	5	4	6	4	7	10	8	12	5	5	10	6	6	11	11	10	6	12				

number of native persons who died in the year, and in each month of the year, ending in the State.

were still-born, 1 died of whooping-cough, and 3 of unknown diseases. The still-births occurred 1 in months of May and November, 3 in each of the months of April, June, July and December, and 4 in February, and the 3 from unknown diseases in unknown months.

Ages in periods of years.

Under 5.		5 to 10.		10 to 15.		15 to 20.		20 to 25.		25 to 30.		30 to 35.		35 to 40.		40 to 45.		45 to 50.		50 to 55.		55 to 60.		60 to 65.		65 to 70.		70 to 75.		75 to 80.		80 and over.		Unknown.	
Males.	Females.	Males.	Females.	Males.	Females.	Males.	Females.	Males.	Females.	Males.	Females.	Males.	Females.	Males.	Females.	Males.	Females.	Males.	Females.	Males.	Females.	Males.	Females.	Males.	Females.	Males.	Females.	Males.	Females.	Males.	Females.	Males.	Females.	Males.	Females.
---	---	---	---	---	---	---	---	---	---	---	2	---	2	---	1	---	---	---	---	---	---	---	---	---	---	---	---	---	---	---	---	---	---	---
8	6	2	2	8	---	2	1	2	3	---	---	1	---	---	1	1	---	---	---	---	---	1	1	---	1	1	1	2	---	---	---	---	---	---	---
---	---	---	---	---	---	---	1	---	---	---	1	---	---	---	---	---	---	---	---	---	---	---	---	---	---	---	---	---	---	---	---	---	---	---	---
1	1	---	---	---	---	---	---	---	---	---	---	---	---	---	---	---	---	---	---	---	---	---	---	---	---	---	---	---	---	---	---	---	---	---	---
1	---	---	---	---	---	---	---	---	---	---	---	---	---	---	---	---	---	---	---	---	---	---	---	---	---	---	1	---	---	---	---	---	---	---	---
1	1	---	1	2	2	---	2	---	---	---	---	---	2	---	---	---	---	---	---	---	---	---	1	1	---	1	---	---	---	---	---	---	---	---	---
11	5	11	3	17	1	12	5	14	1	12	5	7	1	16	---	11	1	8	1	5	1	9	1	6	---	3	1	4	---	6	3	3	7	3	---
---	---	---	---	---	---	---	---	1	---	1	---	---	---	---	---	---	---	---	---	1	---	---	---	1	---	1	---	---	---	---	---	---	1	---
---	---	---	---	---	1	---	1	---	1	---	1	---	---	---	---	---	2	---	1	---	---	1	---	---	---	1	1	---	---	---	1	---	---	---	---
---	1	---	---	---	2	---	---	1	1	2	---	---	2	4	2	4	1	1	9	9	2	8	12	13	9	16	6	17	10	13	1	6	6	1	---
---	1	---	---	1	2	3	2	---	---	1	---	---	---	---	---	---	---	---	---	1	---	---	---	---	---	---	---	---	---	---	---	---	---	---	---
1	5	---	1	---	1	---	1	1	---	---	---	2	---	---	---	---	1	---	---	---	---	2	---	4	---	1	2	5	1	---	2	1	---	1	---
---	---	---	---	---	---	---	---	---	---	---	---	---	---	1	---	---	---	---	---	---	---	---	---	---	---	---	---	---	---	---	---	---	---	---	---
74	48	---	---	---	---	---	---	---	---	---	---	---	---	---	---	---	---	---	---	---	---	---	---	---	---	---	---	---	---	---	---	---	---	---	---
---	---	---	---	---	---	---	---	---	---	---	---	---	---	---	---	---	---	---	---	---	---	---	---	---	---	1	---	---	---	---	---	---	---	---	---
---	---	---	---	---	---	---	---	---	---	---	---	---	1	---	---	---	---	---	---	---	---	---	---	1	---	---	---	2	---	---	---	---	---	---	---
---	---	---	---	---	---	---	---	---	---	---	---	---	---	---	---	---	---	---	---	---	---	---	---	---	---	1	---	1	---	---	---	3	---	---	---
1	---	---	---	---	---	2	---	1	---	---	---	---	1	---	---	---	---	---	---	---	---	---	---	---	---	---	---	2	---	3	---	1	---	---	---
---	---	---	---	---	---	---	---	---	---	---	---	---	---	---	---	---	---	---	---	---	---	---	---	---	---	---	---	---	---	---	---	1	---	---	---
---	---	1	---	---	---	---	---	---	---	---	---	---	---	---	---	---	---	---	---	---	---	---	---	---	---	---	---	---	---	1	---	---	---	---	---
---	---	---	---	---	---	---	---	---	---	---	---	---	---	---	---	---	---	---	---	---	---	---	1	---	---	---	---	---	---	---	---	---	---	---	---
13	12	2	1	3	4	3	3	4	4	4	8	2	4	2	8	---	4	5	3	3	---	1	---	---	2	2	3	3	4	4	3	2	1	---	1
2	2	1	---	---	---	1	---	---	---	---	1	1	---	1	1	---	---	---	1	---	1	---	---	2	1	---	---	---	---	---	---	---	1	---	---
---	1	---	1	---	---	2	1	---	1	3	1	2	---	---	---	---	---	1	---	---	---	1	---	---	---	1	---	---	---	---	---	---	1	---	---
---	2	---	---	---	---	---	---	---	---	---	---	---	---	---	---	---	---	---	---	---	---	---	---	---	---	---	---	---	---	---	---	---	---	---	---
4	2	2	1	---	---	---	---	---	---	---	---	---	2	---	---	---	---	---	---	---	---	---	---	---	---	---	---	---	---	1	---	---	---	---	---
7	7	---	2	2	1	1	2	4	5	2	2	---	2	2	2	1	1	---	4	---	1	2	1	---	---	---	1	1	2	3	1	---	---	---	---
17	11	---	1	---	---	1	---	4	---	2	---	1	---	---	---	1	---	2	---	---	---	---	---	---	1	---	---	---	---	1	---	---	---	---	---
1	---	---	---	---	---	1	---	---	---	---	---	---	1	---	---	1	---	---	1	---	---	---	1	---	1	---	---	---	---	---	---	---	---	---	---
90	81	11	12	9	7	7	8	15	7	6	11	6	5	---	7	4	5	1	---	5	2	1	2	3	---	2	4	1	1	3	3	1	2	---	---
3	---	2	---	---	---	---	---	---	---	---	---	---	---	---	---	1	---	1	---	---	---	1	2	1	---	---	---	---	---	---	---	---	---	---	---
---	---	---	---	---	---	---	---	---	---	---	---	---	---	---	---	---	---	---	---	---	---	---	---	---	---	---	---	1	---	---	---	---	---	---	---
1	---	---	---	---	---	---	---	---	---	---	---	---	1	---	---	---	---	---	2	---	---	---	1	1	---	---	---	1	1	---	---	---	---	---	---
1	1	---	---	---	---	---	---	---	---	---	1	---	1	1	1	---	---	---	---	1	---	---	---	---	---	1	1	---	---	---	---	---	---	---	---
1	1	---	1	---	---	1	1	1	---	---	---	---	---	---	---	---	---	2	---	---	1	1	---	---	---	---	---	---	---	---	1	1	---	---	---
2	1	---	---	---	1	---	---	---	---	---	---	---	---	---	---	---	---	---	---	---	---	---	---	---	---	---	1	---	---	---	---	---	---	---	---
36	31	---	5	1	---	1	---	3	3	1	2	2	---	---	---	---	2	1	---	1	---	1	2	1	---	1	---	---	---	---	1	---	1	---	---
19	12	---	---	1	2	3	---	3	---	---	---	1	1	1	1	---	1	2	2	---	1	---	1	---	---	1	1	3	1	1	1	1	---	---	1
---	1	---	---	---	---	---	---	---	2	---	---	---	---	1	---	---	1	1	1	---	1	---	---	---	2	---	1	---	1	---	1	---	1	---	---
118	106	25	13	8	3	5	3	4	---	2	2	4	3	3	2	---	---	---	1	---	---	2	---	---	1	---	---	1	---	1	---	---	---	---	1
---	---	---	---	---	---	---	---	---	2	---	---	---	---	---	---	---	---	---	---	---	---	---	---	---	---	---	---	---	---	---	---	---	---	---	---
3	---	2	---	---	---	---	---	---	---	---	---	1	1	---	2	---	---	---	1	---	4	---	---	---	3	2	1	2	3	2	1	2	2	---	---
---	1	---	---	---	---	---	---	---	1	---	---	---	---	---	---	1	1	1	---	2	1	3	---	1	3	3	---	5	---	4	1	1	1	---	---
66	51	---	5	---	---	---	1	1	---	1	1	---	2	2	---	1	2	1	---	---	3	3	1	1	3	---	1	---	1	---	4	5	5	---	---

TABLE XXXV.—CONTINUED.—*Causes of death of*

Causes of death.	Number of deaths.			Months.																									
				1893.														1894.										Unknown.	
				June.		July.		August.		September.		October.		November.		December.		January.		February.		March.		April.		May.			
	Totals.	Males.	Females.	Males.	Females.	Males.	Females.	Males.	Females.	Males.	Females.	Males.	Females.	Males.	Females.	Males.	Females.	Males.	Females.	Males.	Females.	Males.	Females.	Males.	Females.	Males.	Females.	Males.	Females.
Bronchitis, chronic	2		2		1												1												
Burning	66	21	45	2	1	2		2	4	3	6		5	5	3	1	2		4	1	1	3	6	2	9		4		
Cancer	393	157	236	13	17	16	18	13	16	8	23	11	20	9	22	16	19	12	21	11	22	12	22	14	19	21	17	1	
Canker	32	17	15		1	2		3	2	4	5	2		2	2	1	2	1			2	1		1			1		
Carbuncle	7	5	2	1				1								2			1			1					1		
Casualty	4	4				1		1								1										1			
Catarrh	23	9	14				1	2				1	3	1	1		1	2		2	1		3		2	1	2		
Chicken-pox	6	3	3			1													1	1	2					1			
Childbirth	133		133		10		7		8		9		10		6		12		8		11		21		18		13		
Chills, congestive	17	13	4					2	1	1		3		2		3		1	1		1			1			1		
Cholera infantum	802	441	361	14	12	65	42	109	111	114	101	65	39	17	12	6	6	6	7	12	6	6	5	11	11	14	9	2	
Cholera morbus	32	19	13		1	4	1	9	5	2	4	2	1	1											1	1			
Cholera, winter	2		2																				2						
Chorea	6	5	1	1										1		1				1		1				1			
Cold	26	12	14			1	1		1	1			1		1	1	1	2	1	1	3	3	2	2	1	1	2		
Colic	122	74	48	3	4	9	6	14	7	5	3	3	2	2		6	3	4	2	5	3	7	6	8	7	8	4		1
Colic, bilious	2		2								1																1		
Consumption	1733	758	975	47	64	48	64	57	50	55	69	52	84	43	54	62	83	59	86	68	67	86	128	90	112	90	110	1	4
Convulsions	412	209	203	9	14	21	20	11	15	14	18	14	18	12	16	23	13	20	14	19	15	16	17	25	17	25	26		
Croup	148	78	70	2	3	2	1	7	3	6	7	5	4	7	8	13	11	7	9	10	5	6	6	8	6	5	7		
Croup, membraneous	85	44	41	1				3	1	2	2	5	4	7	7	6	6	7	12	5	5	2	2	3	1	3	1		
Cyanosis	1	1								1																			
Debility	96	57	39	3	1	5	1	7	3	6	6	2		4	4	9	6	4	4	1	3	3	2	8	3	4	6	1	
Debility, nervous	4	2	2		1			1												1					1				
Delirium tremens	1	1																		1									
Diabetes	99	53	46	3	2	2		3	1	4	5	3	4	5	4	9	8	3	3	3	6	3	4	9	3	6	6		
Diarrhea	93	47	46	2	3	8	5	15	11	11	8	3	8	2	3	1	4		3					3	1	2			
Diarrhea, chronic	33	24	9	4			1	1	1	4	2	3		3	2		2	2	1	3		1		2		1			
Diphtheria	781	389	392	46	34	33	30	33	31	33	25	31	35	48	30	27	42	25	42	26	24	29	35	31	34	25	28	2	2
Dog bite	1	1																								1			
Dropsy	255	111	144	10	10	5	16	8	10	5	7	9	14	3	11	9	8	8	8	7	9	17	20	14	12	16	17		2
Dropsy of brain	23	14	9	1	1	1		1	1	1	1	1		2	1	1	2	1	2			3	1	1		1			
Dropsy of heart	117	59	58	1	6	6	1	3	6	6	4	2	4	2	5	6	3	7	4	5	4	6	5	7	10	8	4		2
Dropsy of kidneys	6	3	3	1	1					1							1					1					1		
Drowning	133	113	20	25	2	18	1	13	4	7	2	5	4	4		3	1	7	1	1		6		5		18	5	1	
Dysentery	259	125	134	5	3	15	16	38	54	31	33	16	14	2	4		1	5			1	4		4	3	5	5		
Dyspepsia	6	2	4								2										1	1		1			1		
Eczema	7	4	3	1	1			1			1							1		1			1						
Electric shock	3	3		1		1																				1			
Enteritis	7	2	5						2	1	1						1								1	1			
Epilepsy	76	50	26	1	2	3	1	3	1	6	2	4	1	7	5	4	2	4	2	3	3	4	2	6	2	5	3		
Erysipelas	54	27	27	2	2	2	2		3	1	1	2		2	3	6	1	3	1	2	2		7	3	1	4	4		
Exhaustion	31	21	10	2	2	2			4	3	1	3	1	1		1		2		2	1	2	1	1	1	2			
Fever	19	6	13		3		1	1	1	1	2	1			2		1	1			1	1	2			1			
Fever, bilious	4	1	3						1		1	1	1																
Fever, catarrhal	6	5	1									1		1		1	1							1		1			
Fever, gastric	11	1	10				2		2						1			1			1		3				1		
Fever, intermittent	2	1	1														1							1					
Fever, malarial	64	30	34	1	1	4	6	2	2	2	5	6	4	2	2	2	1	2	1	2	1	3	1	1	2	3	8		
Fever, nervous	1	1												1															
Fever, remittent	3	3		2												1													
Fever, rheumatic	6	4	2									1	1		1			1		1						1			
Fever, scarlet	254	119	135	8	13	10	14	8	6	14	8	10	8	14	9	10	15	8	13	7	13	15	14	8	12	7	10		
Fever sore	4	3	1											1	1	1						1							

native persons, by sex, age and months.

Ages in periods of years.

Under 5.		5 to 10		10 to 15.		15 to 20.		20 to 25.		25 to 30.		30 to 35.		35 to 40.		40 to 45.		45 to 50.		50 to 55.		55 to 60.		60 to 65.		65 to 70.		70 to 75.		75 to 80.		80 and over.		Unknown.	
Males.	Females.	Males.	Females.	Males.	Females.	Males.	Females.	Males.	Females.	Males.	Females.	Males.	Females.	Males.	Females.	Males.	Females.	Males.	Females.	Males.	Females.	Males.	Females.	Males.	Females.	Males.	Females.	Males.	Females.	Males.	Females.	Males.	Females.	Males.	Females.
---	1	---	---	---	---	---	---	---	---	---	---	---	---	---	---	---	---	---	---	---	---	---	---	---	---	---	1	---	---	---	---	---	---	---	---
10	17	2	7	---	---	---	1	2	2	---	---	3	1	---	1	---	1	---	---	1	4	1	1	---	---	---	3	1	1	1	2	---	2	---	---
6	2	---	---	---	1	1	1	---	6	4	---	1	7	6	19	6	14	10	25	12	36	11	30	14	25	27	24	20	21	16	11	23	9	---	---
17	15	---	---	---	---	---	---	---	---	---	---	---	---	---	---	---	---	---	---	---	---	---	---	---	---	---	---	---	---	---	---	---	---	---	---
---	1	---	---	---	---	---	---	---	---	---	---	---	---	---	---	---	---	---	---	1	1	---	---	1	---	---	---	2	---	---	---	1	---	---	---
---	---	---	---	1	---	---	---	---	---	---	---	---	---	---	---	1	---	---	---	---	---	---	---	1	---	---	---	1	---	---	---	---	---	---	---
5	1	---	1	---	---	---	---	---	1	---	---	1	---	---	---	---	2	---	1	---	---	---	---	---	1	2	1	---	1	---	1	1	---	---	---
3	1	---	---	---	---	---	1	---	---	---	---	---	---	---	---	---	1	---	---	---	---	---	---	---	---	---	---	---	---	---	---	---	---	---	---
---	---	---	---	---	---	---	17	---	43	---	25	---	22	---	20	---	5	---	1	---	---	---	---	---	---	---	---	---	---	---	---	---	---	---	---
5	---	1	---	---	---	---	---	---	1	---	---	---	1	1	---	---	---	---	---	2	---	---	---	---	1	1	1	---	---	2	---	1	---	---	---
441	359	---	2	---	---	---	---	---	---	---	---	---	---	---	---	---	---	---	---	---	---	---	---	---	---	---	---	---	---	---	---	---	---	---	---
10	10	1	---	1	---	---	---	---	---	---	1	2	---	---	---	---	---	1	---	---	---	1	---	1	---	---	---	1	2	---	---	1	---	---	---
---	---	---	---	---	1	---	---	---	---	---	---	---	---	---	---	---	---	---	---	---	1	---	---	---	---	---	---	---	---	---	---	---	---	---	---
---	---	1	1	---	---	1	---	---	---	1	---	---	---	---	---	---	---	1	---	---	---	---	---	---	---	1	---	---	---	---	---	---	---	---	---
12	11	---	---	---	1	---	---	---	---	---	---	---	1	---	---	---	---	---	---	---	---	---	---	---	---	---	---	---	1	---	---	---	---	---	---
70	47	1	---	1	---	1	---	---	---	---	---	---	---	---	---	---	---	1	1	---	---	---	---	---	---	---	---	---	---	---	---	---	---	---	---
---	1	---	---	---	---	---	---	---	1	---	---	---	---	---	---	---	---	---	---	---	---	---	---	---	---	---	---	---	---	---	---	---	---	---	---
71	65	7	11	8	38	63	139	124	178	82	109	77	86	61	85	52	43	44	49	33	28	27	25	27	29	24	29	28	24	19	13	10	20	1	4
203	181	2	5	---	1	---	4	1	2	---	2	1	1	1	2	---	1	---	---	1	---	---	1	---	---	---	---	---	1	---	---	---	1	---	1
68	59	10	10	---	1	---	---	---	---	---	---	---	---	---	---	---	---	---	---	---	---	---	---	---	---	---	---	---	---	---	---	---	---	---	---
33	27	10	8	---	3	1	2	---	---	---	---	---	---	---	---	---	---	---	---	---	---	---	---	---	---	---	---	---	---	---	---	---	---	---	1
1	---	---	---	---	---	---	---	---	---	---	---	---	---	---	---	---	---	---	---	---	---	---	---	---	---	---	---	---	---	---	---	---	---	---	---
16	11	---	1	---	---	---	---	---	---	---	---	1	---	---	---	---	---	---	---	---	2	3	2	1	2	4	3	8	2	6	5	18	11	---	---
---	---	---	---	---	---	---	---	---	---	---	---	---	---	---	---	---	---	---	---	---	---	---	---	1	---	---	---	---	1	1	1	---	---	---	---
---	---	---	---	---	---	---	---	---	---	---	---	---	---	---	---	---	---	1	---	---	---	---	---	---	---	---	---	---	---	---	---	---	---	---	---
1	9	2	6	3	7	7	6	1	1	1	---	3	3	2	3	2	2	2	1	4	2	6	2	7	4	4	2	3	2	3	1	1	1	1	---
40	38	1	3	---	---	---	---	1	1	---	---	---	---	2	---	---	---	---	---	---	1	1	---	---	---	1	---	---	2	---	---	1	1	---	---
2	3	---	---	---	---	---	---	---	2	1	---	---	---	1	1	3	---	---	---	5	---	3	---	---	---	4	---	1	1	4	2	---	---	---	---
158	138	139	148	60	70	22	21	6	5	1	5	1	3	---	---	---	---	1	---	---	---	---	---	---	---	1	---	---	---	---	---	---	2	---	---
1	---	---	---	---	---	---	---	---	---	---	---	---	---	---	---	---	---	---	---	---	---	---	---	---	---	---	---	---	---	---	---	---	---	---	---
19	22	5	2	2	9	4	3	1	1	3	4	3	5	4	4	1	6	1	6	9	8	3	12	7	11	15	12	12	18	14	8	8	16	---	---
12	6	1	---	---	1	---	---	---	1	---	---	---	---	---	---	---	---	---	---	---	---	---	1	---	---	---	---	---	---	---	---	1	---	---	---
4	2	1	---	2	3	---	---	9	1	---	---	1	1	---	5	2	1	5	4	2	2	10	7	5	4	8	7	8	5	4	10	5	3	---	---
---	---	---	---	---	---	---	---	---	1	---	---	---	---	---	---	---	---	1	---	1	---	---	1	---	---	1	---	---	1	---	---	---	---	---	---
18	9	19	4	22	3	25	1	15	1	5	---	2	---	2	---	---	---	1	---	1	---	---	---	---	---	---	---	---	1	---	---	2	1	1	---
111	115	1	---	---	2	---	---	1	---	---	---	1	---	---	---	1	2	---	---	---	---	2	1	---	3	1	3	2	5	3	---	2	3	---	---
---	1	---	---	---	---	---	---	---	---	---	---	---	---	---	---	---	---	1	---	---	---	---	1	1	1	1	---	---	---	---	---	---	---	---	---
2	2	---	---	---	---	---	---	---	---	---	---	---	---	---	1	---	---	---	---	---	---	---	---	---	---	2	---	---	---	---	---	---	---	---	---
---	---	---	---	---	---	2	---	---	---	---	---	---	---	1	---	---	---	---	---	---	---	---	---	---	---	---	---	---	---	---	---	---	---	---	---
1	3	---	---	1	1	---	---	---	---	---	---	---	---	---	---	---	---	---	---	---	---	---	---	---	---	---	---	---	1	---	---	---	---	---	---
9	3	1	1	2	2	4	3	3	---	2	5	5	2	4	3	2	2	3	---	3	3	---	---	---	---	5	---	3	1	3	1	1	---	---	---
11	10	1	---	---	1	---	1	1	---	---	1	3	---	1	---	2	1	---	3	---	2	3	2	1	---	1	3	1	1	1	---	1	2	---	---
1	2	---	---	---	---	---	---	---	---	---	1	2	---	4	---	---	---	1	---	1	---	3	2	1	1	2	1	---	1	3	1	3	1	---	---
2	8	---	1	---	---	---	---	---	1	---	---	1	1	1	---	---	1	---	---	---	---	---	---	---	---	---	---	1	1	---	---	1	---	---	---
1	1	---	---	---	---	---	---	---	---	---	---	---	1	---	---	---	---	---	---	---	---	---	---	---	---	---	---	---	---	---	1	---	---	---	---
2	1	---	---	---	---	---	---	---	---	---	---	---	---	---	---	---	---	2	---	---	---	---	---	---	---	1	---	---	---	---	---	---	---	---	---
---	1	---	2	---	1	---	---	---	1	1	2	---	1	---	---	---	---	---	1	---	---	---	---	---	---	---	---	---	1	---	---	---	---	---	---
---	1	1	---	---	---	---	---	---	---	---	---	---	---	---	---	---	---	---	---	---	---	---	---	---	---	---	---	---	---	---	---	---	---	---	---
13	13	---	1	1	3	4	4	2	1	1	2	2	---	1	2	1	---	---	1	1	---	1	1	---	---	1	---	---	1	---	1	2	1	---	---
---	---	---	---	---	---	---	---	1	---	---	---	---	---	---	---	---	---	---	---	---	---	---	---	---	---	---	---	---	---	---	---	---	---	---	---
1	---	---	---	---	---	---	---	---	---	1	---	---	---	---	---	1	---	---	---	---	---	---	---	---	---	---	---	---	---	---	---	---	---	---	---
---	---	---	1	2	---	---	---	---	---	---	---	1	---	---	---	1	1	---	---	---	---	---	---	---	---	---	---	---	---	---	---	---	---	---	---
76	77	33	33	6	13	2	8	---	1	1	3	---	---	1	---	---	---	---	---	---	---	---	---	---	---	---	---	---	---	---	---	---	---	---	---
---	---	---	---	---	---	---	---	---	---	---	---	---	---	---	---	---	---	---	---	1	---	---	---	1	1	---	---	1	---	---	---	---	---	---	---

TABLE XXXV.—CONTINUED.—*Causes of death of*

Causes of death.	Number of deaths.			Months.																									
				1893.														1894.										Unknown.	
				June.		July.		August.		September.		October.		November.		December.		January.		February.		March.		April.		May.			
	Totals.	Males.	Females.	Males.	Females.	Males.	Females.	Males.	Females.	Males.	Females.	Males.	Females.	Males.	Females.	Males.	Females.	Males.	Females.	Males.	Females.	Males.	Females.	Males.	Females.	Males.	Females.	Males.	Females.
Fever, spinal	64	32	32	3	2	2	2	1	1		4	2	1	5	2	2	4	5	1	3	4	3	3	3	5	3	3		
Fever, typhoid	427	226	201	10	4	6	15	24	17	29	22	42	32	31	25	16	26	18	18	8	11	15	11	11	13	14	7	2	
Fever, typho-malarial	24	9	15	1		1	1		1		3	1	2	1	2	1	3			2	1			1		1	2		
Fever, typhus	3	1	2				1					1			1														
Fracture	1		1																						1				
Fracture of hip	2		2																		1						1		
Fracture of leg	1		1																1										
Fracture of skull	4	4																1				1		1		1			
Freezing	1	1														1													
Gall-stone	2		2														1										1		
Gangrene	21	13	8			3		2		1	1				1	1	3	2		1		1		2	1		2		
Gastritis	2	1	1											1											1				
Glanders	1		1																								1		
Goitre	3	1	2		1			1	1																				
Gonorrhœa	1	1										1																	
Gravel	14	9	5	1		1						1		1	1			1				1	1	2	2	1	1		
Gun-shot	42	40	2	2		1		2		3	1	6		7	1	7		4		3		2		2				1	
Hay fever	1		1								1																		
Head, disease of	9	3	6							1		1		1	1		1		1				2		1				
Head, inflammation of	1	1																1											
Head, ulceration of	1	1										1																	
Heart, disease of	694	371	323	28	21	19	19	19	26	16	18	28	22	33	22	42	33	33	25	31	33	36	24	42	35	43	45	1	
Heart, enlargement of	10	6	4													3	1		1			1		1		1	2		
Heart, failure of	310	180	130	10	8	9	14	14	9	8	9	15	8	14	11	12	16	23	9	14	10	13	14	28	5	20	17		
Heart, fatty degen. of	1		1																		1								
Heart, inflammation of	1		1														1												
Heart, neuralgia of	40	22	18	1			1		2	2	1		1	2	1	1	1	2	1	5	3		3	4	2	5	2		
Heart, ossification of	2	2						1										1											
Heart, palpitation of	3	1	2		1															1					1				
Heart, paralysis of	28	13	15		2	2		1		1	1		1		1	3	1	2	1		1	2	4	1	2	1	1		
Heart, rheumatism of	34	21	13			2		1		2	2		1	2		1	2	1	2	2	2	2	2	2	2	6			
Heart, rupture of	1	1		1																									
Heart, valvular disease of	14	11	3			2			1			1							1	5		3	1						
Hemorrhage	16	10	6					2		1		1	1				2			1			1	2		3	2		
Hemorrhage of bowels	10	8	2			1								1		3		1		1					1	1	1		
Hemorrhage of stomach	10	7	3			1	1	1		1	1					1		2		1					1				
Hernia (unspecified)	45	25	20	3		2	1		1	1	3	2		4	1	3	3	1	3	3	2	2	1	1		3	5		
Hip, disease of	6	5	1										1			2				1				1				1	
Hives	1	1																								1			
Homicide	4	3	1											1		1				1					1				
Hydrocephalus	3	1	2												1						1			1					
Hydrophobia	2	1	1		1			1																					
Inanition	39	19	20	1	1	1		3			2	2		1	2	3	3	1		4	2	1	7	2	3				
Indigestion	33	13	20		1	1	1	2			4		2	1	3	1	1	2	2	2	4			1		3	2		
Infantile	117	69	48	5	1	3	3	7	4	5	5	2	2	7	2	4	2	9	2	7	7	5	8	6	6	9	4		
Inflammation	16	2	14		1	1	3		3	1	1		1												4		1		
Influenza	10	4	6						1			1				2	1	1			2		2						
Insanity	18	9	9		1		1				1	1			1		3	3		1	1	2	1	2					
Insomnia	1	1								1																			
Intemperance	1	1																								1			
Intussusception	1		1														1												
Jaundice	18	7	11	1			1		1		1						2	1	1	1		1	1	3	2		2		
Kidneys, Brights disease of	253	179	74	10	5	11	5	7	5	11	5	15	5	14	8	18	2	20	9	15	3	21	7	19	11	18	9		
Kidneys, disease of	101	70	31	8	2	5	2	2	4	3	2	6	1	4	1	9	2	5	3	8		6	3	7	8	7	4		
Kidneys, inflammation of	10	5	5	1			1	1						1		1			1		1		1			1	1		
La grippe	425	207	218	7	3	2		3	1	3	10	8	4	12	17	65	59	41	44	26	29	16	31	10	13	13	7	1	

ıative persons, by sex, age and months.

Ages in periods of years.

Under 5.		5 to 10.		10 to 15.		15 to 20.		20 to 25.		25 to 30.		30 to 35.		35 to 40.		40 to 45.		45 to 50.		50 to 55.		55 to 60.		60 to 65.		65 to 70.		70 to 75.		75 to 80.		80 and over.		Unknown.	
Males.	Females.	Males.	Females.	Males.	Females.	Males.	Females.	Males.	Females.	Males.	Females.	Males.	Females.	Males.	Females.	Males.	Females.	Males.	Females.	Males.	Females.	Males.	Females.	Males.	Females.	Males.	Females.	Males.	Females.	Males.	Females.	Males.	Females.	Males.	Females.
22	17	5	7	3	[redacted]	--	1	--	[redacted]	1	1	--	--	--	--	--	--	--	1	--	--	--	--	--	2	1	--	--	--	--	--	--	--	--	--
19	21	13	22	12	26	34	38	36	21	20	12	22	[redacted]	23	8	12	15	7	6	5	6	3	7	2	4	2	2	8	3	2	1	1	--	5	--
--	1	1	1	1	1	2	1	4	2	--	2	--	2	--	1	1	2	--	1	--	--	--	--	--	--	--	--	--	--	--	--	--	1	--	--
--	1	--	--	--	--	--	--	1	1	--	--	--	--	--	--	--	--	--	--	--	--	--	--	--	--	--	--	--	--	--	--	--	--	--	--
--	--	--	--	--	--	--	--	--	--	--	--	--	--	--	--	--	--	--	--	--	--	--	--	--	--	--	--	--	--	--	--	--	1	--	--
--	--	--	--	--	--	--	--	--	--	--	--	--	--	--	--	--	--	--	--	--	--	--	--	--	--	--	--	--	--	--	--	--	2	--	--
--	--	--	--	--	--	--	--	--	--	--	--	--	--	--	--	--	--	--	--	--	--	--	--	--	--	--	1	--	--	--	--	--	--	--	--
[redacted]	--	--	--	--	--	--	--	--	--	--	--	1	--	1	--	--	--	1	--	--	--	--	--	--	--	--	--	--	--	--	--	--	--	--	--
--	--	--	--	--	--	1	--	--	--	--	--	--	--	--	--	--	--	--	--	--	--	--	--	--	--	--	--	--	--	--	--	--	--	--	--
--	--	--	--	--	--	--	--	--	--	--	--	--	--	--	--	--	--	--	1	--	1	--	--	--	--	--	--	--	--	--	--	--	--	--	--
3	1	--	--	--	--	--	--	--	1	1	--	--	--	1	--	--	1	--	--	--	--	--	1	--	--	--	2	2	1	2	1	5	1	--	--
--	--	--	--	--	--	--	--	--	--	--	--	--	--	--	--	--	--	--	--	--	--	--	--	--	--	--	--	--	--	--	--	--	--	--	--
--	1	--	--	--	--	--	--	--	--	--	--	--	--	--	--	--	--	--	1	--	1	1	--	--	--	--	--	--	--	--	--	--	--	--	--
--	--	--	--	--	--	--	--	--	--	--	--	--	--	1	--	--	--	--	--	--	--	--	--	--	--	--	--	--	--	--	--	--	--	--	--
--	--	1	--	--	--	--	--	--	--	--	--	--	--	1	1	--	--	1	--	--	--	--	--	--	1	--	1	4	--	1	2	1	--	--	--
--	1	2	--	6	--	10	1	7	--	[redacted]	--	--	--	[redacted]	--	--	--	--	1	--	--	--	--	1	--	--	--	--	--	--	--	--	--	--	--
--	--	--	--	--	--	--	--	--	--	--	--	--	--	--	--	--	--	--	--	--	--	--	--	--	--	--	--	--	--	--	--	--	1	--	--
2	5	--	--	--	--	1	--	--	--	--	--	--	--	--	--	--	--	--	--	--	--	--	--	--	--	--	1	--	--	--	--	--	--	--	--
1	--	--	--	--	--	--	--	--	--	--	--	--	--	--	--	--	--	--	--	--	--	--	--	--	--	--	--	--	--	--	--	--	--	--	--
1	--	--	--	--	--	--	--	--	--	--	--	--	--	--	--	--	--	--	--	--	--	--	--	--	--	--	--	--	--	--	--	--	--	--	--
46	32	3	3	7	5	12	[redacted]	11	14	10	10	4	11	12	15	7	19	18	15	28	20	30	22	34	32	44	31	40	34	46	26	19	25	--	--
--	--	--	--	--	--	--	--	--	--	--	--	1	--	--	--	--	1	1	1	1	--	--	--	--	2	--	--	3	--	--	--	--	--	--	--
36	18	1	4	3	1	5	4	2	4	2	1	5	4	3	5	5	2	9	5	3	6	12	7	22	9	14	14	24	24	19	13	15	9	--	--
--	--	--	--	--	--	--	--	--	--	--	--	--	--	--	--	--	--	--	--	--	1	--	--	--	--	--	--	--	--	--	--	--	--	--	--
--	1	--	--	--	--	--	--	--	--	--	--	--	--	--	--	--	--	--	--	--	--	--	--	--	--	--	--	--	--	--	--	--	--	--	--
--	--	1	--	--	--	--	1	--	--	--	1	1	1	1	1	--	1	--	1	1	--	1	1	4	1	3	1	5	3	5	2	--	4	--	--
--	--	--	--	--	--	--	--	--	--	--	--	--	--	--	--	--	--	--	--	--	--	--	--	--	--	--	1	--	--	1	--	1	--	--	--
--	--	--	1	1	--	--	--	--	--	--	--	--	--	--	--	--	--	--	--	--	--	--	--	--	--	--	1	--	--	--	--	--	--	--	--
--	1	1	--	--	--	--	1	--	1	1	--	--	1	--	3	--	--	--	2	1	--	3	1	3	1	--	1	1	--	2	3	1	--	--	--
--	2	1	--	1	--	--	2	3	2	--	--	2	1	--	--	1	--	2	1	--	--	1	2	1	2	1	--	3	--	3	1	2	--	--	--
--	--	--	--	--	--	--	--	--	--	--	--	1	--	--	--	--	--	--	--	--	--	--	--	--	--	--	--	--	--	--	--	--	--	--	--
2	--	--	1	--	--	--	--	--	--	--	--	1	--	--	--	1	--	--	--	3	--	--	1	--	1	2	--	--	--	2	--	--	--	--	--
7	1	--	--	--	--	--	--	--	--	--	1	1	1	--	1	--	--	1	1	--	--	--	1	--	--	--	--	--	--	--	--	--	--	1	--
3	--	1	--	1	--	--	1	--	--	--	--	--	--	--	1	--	--	1	--	--	--	--	--	--	--	--	--	--	--	1	--	1	--	--	--
--	2	--	--	--	--	--	--	--	--	--	--	--	--	--	--	--	--	1	--	--	--	--	--	1	--	2	--	1	--	1	--	1	1	--	--
3	1	--	1	1	1	--	--	1	--	--	--	[redacted]	1	1	1	--	1	3	2	--	3	1	1	3	2	5	4	1	--	3	--	1	2	--	--
1	--	1	--	--	--	3	--	--	--	--	--	--	--	--	--	--	--	--	1	--	--	--	--	--	--	--	--	--	--	--	--	--	--	--	--
1	--	--	--	--	--	--	--	--	--	--	--	--	--	--	--	--	--	--	--	--	--	--	--	--	--	--	--	--	--	--	--	--	--	--	--
--	--	--	--	1	--	--	--	1	--	--	--	1	--	--	--	--	--	--	1	--	--	--	--	--	--	--	--	--	--	--	--	--	--	--	--
1	2	--	--	--	--	--	--	--	--	--	--	--	--	--	--	--	--	--	--	--	--	--	--	--	--	--	--	--	--	--	--	--	--	--	--
--	--	--	--	--	--	--	1	--	--	--	--	--	--	--	--	--	--	--	--	--	--	--	--	--	--	--	--	1	--	--	--	--	--	--	--
19	20	--	--	--	--	--	--	--	--	--	--	--	--	--	--	--	--	--	--	--	--	--	--	--	--	--	--	--	--	--	--	--	--	--	--
13	15	--	1	--	--	--	--	--	--	--	--	--	--	--	--	--	--	--	--	--	--	--	--	--	1	--	2	--	1	--	--	--	--	--	--
69	47	--	--	--	--	--	--	--	--	--	--	--	--	--	--	--	--	--	--	--	--	--	--	--	--	--	--	--	--	--	--	--	--	--	1
1	3	--	1	--	1	--	1	--	2	--	1	--	2	--	1	--	1	--	--	--	1	--	--	--	--	--	--	--	--	--	--	1	--	--	--
1	[redacted]	--	--	--	--	--	--	1	--	--	--	--	--	--	--	--	--	--	--	--	--	--	1	--	--	1	--	--	1	--	--	1	1	--	--
--	--	--	--	--	--	--	--	--	1	--	--	--	--	--	1	--	2	1	--	1	2	1	--	1	1	1	1	1	--	3	--	--	1	--	--
--	--	--	--	--	--	--	--	--	--	--	--	--	--	--	--	--	--	--	--	--	--	--	--	--	--	--	--	1	--	--	--	--	--	--	--
--	--	--	--	--	--	--	--	--	--	--	--	--	--	1	--	--	--	--	--	--	--	--	--	--	--	--	--	--	--	--	--	--	--	--	--
--	1	--	--	--	--	--	--	--	--	1	--	1	--	--	--	--	--	--	--	--	--	--	3	--	--	--	2	--	--	--	1	--	2	--	--
5	[redacted]	--	--	--	--	--	--	--	--	--	--	--	--	--	--	--	--	--	--	--	--	--	--	--	--	--	--	--	--	--	--	--	--	--	--
3	--	2	--	1	1	3	3	4	2	6	10	6	12	8	4	6	1	12	6	11	6	11	6	17	10	23	4	24	3	25	3	17	2	--	1
8	7	--	--	8	1	1	--	--	1	2	2	--	1	2	--	--	2	1	2	2	4	4	1	5	1	6	2	10	3	8	2	17	2	1	--
--	--	1	--	1	--	--	1	--	1	--	--	--	1	1	1	--	--	--	--	--	--	--	--	--	--	1	1	--	--	1	--	--	--	--	--
50	46	3	7	2	4	3	5	3	1	4	4	5	5	2	9	4	6	2	5	2	4	6	5	8	15	15	13	23	19	34	34	40	36	1	--

TABLE XXXV.—CONTINUED.—*Causes of death of*

Causes of death.	Number of deaths.			Months.																													
				1893.														1894.															
				June.		July.		August.		September.		October.		November.		December.		January.		February.		March.		April.		May.		Unknown.	
	Totals.	Males.	Females.	Males.	Females.	Males.	Females.	Males.	Females.	Males.	Females.	Males.	Females.	Males.	Females.	Males.	Females.	Males.	Females.	Males.	Females.	Males.	Females.	Males.	Females.	Males.	Females.	Males.	Females.
Laryngitis	4	3	1											1			1							1		1			
Lightning	6	3	3			1	2																			2	1		
Liver, abscess of	15	10	5	2							1			4		1	1	2	1			1					2		
Liver, congestion of	15	10	5		1	2		1				2			1			1	1		1	1	1	2				1	
Liver, disease of	64	39	25	2	3	4	1	2	1	1	1	2	1	2	4	4	3	4		5	1	4	2	8	7	1	1		
Liver, enlargement of	21	10	11	3					2	1			1		1	2	1	1			1	1	1	1	4	1			
Liver, inflammation of	7	3	4	1	2	1				1							1						1						
Liver, ulceration of	3	2	1					1			1					1													
Locomotor ataxia	3	2	1															1				1			1				
Lungs, abscess of	9	5	4						1			1		2	1		1							1		1	1		
Lungs, congestion of	86	48	38	2	1	1	1	3	2	6		3	1	4	1	5	3	5	1	6	7	2	7	6	8	5	6		
Lung, disease of	83	46	37	4	2	1	1	1		1	2	3	4	1	3	6	2	7	7	6	3	5	8	4	4	7	1		
Lungs, hemorrhage of	34	20	14		3		1	2	1	1	1	3	1	2		4	1	3	2	1		2	2		2	2			
Lungs, ulceration of	1	1																						1					
Malformation	1		1						1																				
Mania	4	4								1										2						1			
Marasmus	80	40	40	6	4	4	2	1	3	4	4	5	6	4	1	2	2	3	4	2	4	2	3	3	4	4	3		
Measles	99	50	49	5	8	4	2	3	5		2	1	1		1	1	2	2	1	1	5	7	9	12	4	14	9		
Meningitis	32	13	19	2	3	1	1	1	3		2	2	3		1		1			1		2	2		1	4	2		
Meningitis, cer.-spinal	9	6	3	1		1			1	1		3			1												1		
Meningitis, spinal	100	47	53	3	3	6	5	5	2	3	6	1	6	1	3	2	4	3	5	7	3	7	7	9	5		4		
Meningitis, tubercular	6	1	5		1			1													1				2		1		
Morphine habit	1		1																		1								
Mouth, disease of	1	1								1																			
Mumps	4	3	1		1									1								1				1			
Murder	10	9	1			1		1						1		1		4		1	1								
Necrosis	2	1	1													1				1									
Nerve, disease of	1		1																				1						
Nervous prostration	33	14	19		1	1		1		1	4		1	2	3	1	4		3			1		2	1	2	2		
Neuralgia	14	8	6		1							1	1				1		1		1	4		2	1	1			
Old age	503	251	252	15	14	16	11	15	18	19	18	9	10	26	24	34	29	17	23	23	26	23	27	29	26	18	25	2	1
Ovarian tumor	14		14								1		1		1		1		1		2		1		1		5		
Paralysis	568	302	266	25	16	18	12	17	17	27	19	23	23	14	27	36	21	31	35	22	18	23	16	31	29	34	32	1	1
Paralysis, creeping	14	10	4			1		1		3	1	1	2			1				1		2			1				
Paralysis, general	19	16	3	2				2			1	1		4		1		3		2						1	2		
Peritonitis	76	26	50	2		1	1	2	3	3	4		4	6	2	1	6	2	9	2	4	2	2	3	8	2	7		
Piles	1	1		1																									
Pleurisy	21	13	8								2	2	1	2		1	1			1		4	1		2	3	1		
Pleuro-pneumonia	10	7	3													2				2			1	4		1			
Pneumonia	1,061	577	484	25	15	16	15	19	17	21	17	23	18	43	35	95	76	66	55	67	56	86	77	68	62	46	40	2	1
Pneumonia, typhoid	66	39	27			2	1	1	2	1	2	2	3	3	2	7	4	4	1	9	5	1	4	9	2		1		
Poison	43	24	19	1	2	4	1	3		1	1			4	2		1	1	1	2	1	2	1	4	3	2	6		
Prostatitis	8	8				1								1		1		1						2		2			
Puerperal convulsions	2		2								1																1		
Puerperal fever	14		14								1				2		1		1		3		3		1		2		
Quinsy	4	3	1		1																	2				1			
Rachitis	1		1								1																		
Railroad accidents	63	49	14	4	2	8	1	5		5		3		5	1	1		3	1	2	1	1	3	4	2	7	2	1	1
Rheumatism	50	26	24		3	1		2		2		3	2	2		2	3	4	1	4	4	1	3	1	3	3	4	1	1
Rheumatism, inflam.	15	10	5	2	1			1									1		1	2	1	2	1	2		1			
Rheumatism, sciatic	5	3	2													1		1	1					1					
Scalding	33	28	5	3		1	1	1			1			2	2	2		3		3		1	1	11		1			
Scarlatina	1	1																				1							
Sclerosis	2		2						1							1													
Scrofula	18	10	8	1	1				1	3		1	1		1	1	1			1	1		2			3			

ıative persons, by sex, age and months.

Ages in periods of years.

Under 5.		5 to 10.		10 to 15		15 to 20.		20 to 25.		25 to 30.		30 to 35.		35 to 40.		40 to 45.		45 to 50		50 to 55.		55 to 60		60 to 65		65 to 70.		70 to 75		75 to 80		80 and over		Unknown.	
Males.	Females.	Males.	Females.	Males.	Females.	Males.	Females.	Males.	Females.	Males.	Females.	Males.	Females.	Males.	Females.	Males.	Females.	Males.	Females.	Males.	Females.	Males.	Females.	Males.	Females.	Males.	Females.	Males.	Females.	Males.	Females.	Males.	Females.	Males.	Females.
2			1																	1															
	1			1		1				1	1						1																		
				2						2			2										1	3		1	1			2	1				
1	1						1			1					1							3		1				1	2	1			2			
7	7	3		1				1	1			1	3		2		1	2		2	1	6	2	5	4	5	3	2		4				1		
1	1					1		1			1				1	1				2			1			2		2	5		1			1		
2	2						1																	1										1		
																				1				1			1									
																	1					1		1												
1	2		1		1					1		1														1		1								
24	17	3		1	1	3		2					1	1	1	1		3	1				2	1	1		5	2	4	1	3		2			
29	21				1		3	2	1		2	2	1	1	2	1			2	1			1	5	2	1	1	2		1		1				
2	2			1	1	1		2	3	4				3	2		2	1	1			1		2			1	2	2				1			
																				1																
	1																																			
												1		1						1		1														
40	38																														1		1			
39	42	2	1	3		3		1	3			1		1																						
8	17	2					1	1						1	1																	1				
5	2	1	1																																	
29	32	6	8	2	2	4	1	1	3	1	1			2	1	1			3	1	2															
1	4		1																												1					
1																																				
3			1																																	
1								1		1	1	1		1								1		1												
					1																					1										
																					1															
				1							2		1				1		3	1	1	5	2		3	1	2	3	1	2	3	1				
3	1							1							1						1	1		1		1	1				1		1			
																									5	4	1	13	27	41	49	193	161		2	
							4				2						2		4		1														1	
8	8	3	3	2	3	3	1	3	2	3	2	2	3	5	5	5	9	14	17	12	14	23	27	24	25	27	21	53	44	53	44	60	37	2	1	
										1		1							1				1	2		1		4				1	2			
												1		3		3	1					4				1	1	2	1	1					1	
4	4		4	3	3	2	6	5	7	2	7	1	3	2	1	3	1	1	1		2		2	1	1	1					3	1				
																						1														
1	2		1			3		1			2		1	2	1	1						1		1	1					2		1				
1		2								1		1			1			1			1	1	1													
274	193	15	16	1	12	18	23	14	12	20	14	11	18	16	11	14	12	23	11	19	15	12	24	15	21	26	24	32	29	26	23	32	25	2	1	
4	2	1	1	1	2	3	2	2	2	1	4	2		2		1	5	3		5	1	2	1	3	2	4	2	1	2	3	1	1				
2	7	3		2	1			1	2	1	2		2		2	1	1	1	1	1		2	1	1				1		1						
1								2																1		2		1		1						
							1		1																											
							2		2		2		2		3		3																			
1	1			1		1																														
	1																																			
	1	3	1	1	1	8		7	2	8	1	4	2	4	1	5	1		1	3				1			1			1	1	4	1			
3		2	1			1			1	1	1	1		2	2	2		2	3	1	2	1	4	2	5	4	1	1	3			3	1			
	1		2	4		1	1			1		1								1	1	1														
															1								1							1		2				
17	5	1				1		5		1						1																				
1																																				
							1																1													
4	2	2				2			2		1			1					1		1					1			1							

TABLE XXXV.—CONCLUDED.—*Causes of death of*

Causes of death.	Number of deaths.			Months.																									
				1893.														1894.										Unknown.	
	Totals.	Males.	Females.	June.		July.		August.		September.		October.		November.		December.		January.		February.		March.		April.		May.			
				Males.	Females.	Males.	Females.	Males.	Females.	Males.	Females.	Males.	Females.	Males.	Females.	Males.	Females.	Males.	Females.	Males.	Females.	Males.	Females.	Males.	Females.	Males.	Females.	Males	Females
Septicæmia	1	1																		1									
Shingles	1	1				1																							
Skin, disease of	5	2	3																		1	1	1			1	1		
Small-pox	6	3	3																	1			1			2	2		
Snake bite	1	1						1																					
Spider bite	1		1								1																		
Spina bifida	5	1	4												1		1	1					1		1				
Spine, disease of	114	62	52	3	3	6	6	5	2	5	6	3	5	2	3	8	6	6	4	4	2	6	5	7	6	6	4	1	
Spleen, enlargement of	2	2						1										1											
Starvation	2		2												1		1												
Still-born	1,119	655	464	32	35	48	27	46	29	46	37	57	26	44	23	49	36	62	50	46	42	70	53	67	45	83	48	5	13
Stomach, abscess of	8	5	3			3				1	1												1	1			1		
Stomach, catarrh of	17	11	6	1				1		2	1		1			2		2	1			1			1	2	2		
Stomach, congestion of	7	5	2			1				1	1											2		1			1		
Stomach, consumpt. of	1	1																		1									
Stomach, disease of	46	28	18	2	1	2		1		4	1	3	1	4	1	3	1	3		1	3	1	2	1	6	3	2		
Stomach, inflam. of	45	17	28	1	1	2	4		1	3	2	1	3	1	3	1	2		2	3	2	2	6	2		1	2		
Stomach, neuralgia of	6	1	5		1				1		1		1	1					1										
Stomach, ulceration of	14	8	6	1		1	2		2	1		1				1						3	2						
Strangulation	28	17	11			1		3		2	2	1	1	1	1	1	1		1	2	2	1		2	3	3	1		
Suffocation	20	16	4	2	1			1		1	1	3	1	1		1		2		1		1	1	2		1			
Suicide	93	64	29	4	3	3	1	4	2	5	2	8	3	6	3	2	2	7	3	3	1	8		4	4	10	5		
Sunstroke	12	10	2	3		4	2	1		1		1																	
Surgical operation	22	7	15	2		1	1		2	1			1		1		2	1	2		2		3	1		1	1		
Syphilis	2	2				1																1							
Tabes mesenterica	1		1								1																		
Teething	78	42	36	1	3	1	2	6	5	10	6	2	1	2	1	4	1	4	4		2	2	4	8	4	2	3		
Throat, disease of	19	7	12		1	1				1	2	1			3	2	1	1			1		2			1	2		
Throat, inflammation of	1	1								1																			
Throat, putrid sore	4	1	3											1									2		1				
Thrush	7	5	2			1				1					2	1								1		1			
Tonsilitis	12	9	3	1		1	1		1			1		1		1				1	1	1		1		1			
Trismus	6	4	2	1		1			1													1				1	1		
Tumor (unspecified)	39	16	23	1	1	2	2	1	3	1	2		1		5	1	1	1	2	2	1	3	1	2	3	2	1		
Tumor on back	1	1																								1			
Tumor on brain	4	3	1	1								1		1													1		
Tumor on head	1		1																			1							
Tumor in side	3		3		1								1				1												
Tumor in stomach	12	1	11		1		1		1				1		1							3		3		1			
Ulcers (unspecified)	5	3	2						1		1							1					2						
Unknown	1,359	736	623	39	36	55	41	63	52	62	55	52	38	51	31	68	39	62	63	65	52	77	64	55	62	72	72	15	18
Uræmia	3	1	2											1											1		1		
Uterine tumor	9		9						1		1				1							2			1		3		
Uterus, disease of	1		1																			1							
Vaccination	1		1																						1				
White swelling	1		1		1																								
Whooping-cough	174	72	102	6	12	2	12	10	17	5	11	3	2	3		5	4	6	10	8	7	6	5	8	7	10	15		
Wounds	3	3								1		1								1									

native persons, by sex, age and months.

Ages in periods of years.

Under 5.		5 to 10.		10 to 15.		15 to 20.		20 to 25.		25 to 30.		30 to 35.		35 to 40.		40 to 45.		45 to 50.		50 to 55.		55 to 60.		60 to 65.		65 to 70.		70 to 75.		75 to 80.		80 and over.		Unknown.	
Males.	Females.	Males.	Females.	Males.	Females.	Males.	Females.	Males.	Females.	Males.	Females.	Males.	Females.	Males.	Females.	Males.	Females.	Males.	Females.	Males.	Females.	Males.	Females.	Males.	Females.	Males.	Females.	Males.	Females.	Males.	Females.	Males.	Females.	Males.	Females.
---	---	---	---	---	---	---	---	---	---	---	---	1	---	---	---	---	---	---	---	---	---	---	---	---	---	---	---	---	---	---	---	---	---	---	---
---	---	---	---	---	---	---	---	---	---	---	---	---	---	---	---	---	---	---	---	---	---	---	---	---	---	---	---	---	---	1	---	---	---	---	---
2	3	---	---	---	---	---	---	---	---	---	---	---	---	---	---	---	---	---	---	---	---	---	---	---	---	---	---	---	---	---	---	---	---	---	---
---	3	---	---	---	---	---	---	---	---	2	---	---	---	---	---	---	---	---	---	---	---	---	---	---	---	1	---	---	---	---	---	---	---	---	---
---	---	1	---	---	---	---	---	---	---	---	---	---	---	---	---	---	---	---	---	---	---	---	---	---	---	---	---	---	---	---	---	---	---	---	---
---	1	---	---	---	---	---	---	---	---	---	---	---	---	---	---	---	---	---	---	---	---	---	---	---	---	---	---	---	---	---	---	---	---	---	---
1	4	---	---	---	---	---	---	---	---	---	---	---	---	---	---	---	---	---	---	---	---	---	---	---	---	---	---	---	---	---	---	---	---	---	---
32	32	5	2	1	1	1	2	---	2	1	1	3	---	2	3	2	1	1	2	2	---	2	4	3	---	3	1	1	1	2	---	1	---	---	---
---	---	---	---	---	---	---	---	1	---	---	---	---	---	---	---	---	---	---	---	---	---	---	---	---	---	1	---	---	---	---	---	---	---	---	---
---	---	---	---	---	---	---	---	---	---	---	---	---	---	---	---	---	---	---	---	---	---	---	---	---	---	---	---	---	1	---	---	---	1	---	---
655	464	---	---	---	---	---	---	---	---	---	---	---	---	---	---	---	---	---	---	---	---	---	---	---	---	---	---	---	---	---	---	---	---	---	---
2	1	---	1	---	---	---	---	---	1	---	---	---	---	---	---	---	---	---	---	---	---	---	---	1	---	1	---	---	---	1	---	---	---	---	---
---	---	---	---	---	---	---	2	1	---	---	---	---	1	1	---	---	1	1	---	---	---	---	---	1	1	3	---	---	1	2	---	2	---	---	---
3	1	---	---	---	---	---	---	---	---	1	---	---	---	---	---	---	---	---	---	---	---	---	---	---	---	---	---	---	---	---	---	1	1	---	---
---	---	---	---	---	---	---	---	1	---	---	---	---	---	---	---	---	---	---	---	---	---	---	---	---	---	---	---	---	---	---	---	---	---	---	---
9	7	---	---	---	---	---	1	---	2	---	---	1	---	1	---	---	---	2	---	3	1	1	---	1	1	5	---	2	1	---	3	3	2	---	---
5	[illegible]	---	---	---	---	1	[illegible]	---	2	1	1	---	3	2	---	---	1	1	1	---	1	1	1	4	---	2	---	---	3	---	1	---	2	---	---
---	---	---	---	---	---	1	2	---	---	---	---	---	[illegible]	---	1	---	---	---	---	---	---	---	---	---	---	---	---	---	---	---	---	---	---	---	---
---	3	---	---	---	---	---	---	---	---	---	---	---	2	---	---	---	---	2	---	---	---	1	---	---	---	1	---	---	---	1	1	3	---	---	---
17	10	---	---	---	---	---	---	---	---	---	---	---	---	---	---	---	---	---	---	---	---	---	---	---	---	---	1	---	---	---	---	---	---	---	---
11	3	1	---	1	---	1	---	1	---	1	---	---	---	---	---	---	---	---	---	---	---	---	1	---	---	---	---	---	---	---	---	---	---	---	---
---	---	---	---	---	---	1	2	4	4	4	3	6	---	7	3	6	7	4	2	7	2	9	1	6	2	6	2	2	1	2	---	---	---	---	---
---	1	1	---	---	---	1	---	1	1	2	---	---	---	2	---	1	---	---	---	---	---	---	1	---	---	---	---	---	---	1	---	---	---	---	---
2	4	1	---	1	---	---	---	---	2	---	1	---	3	1	1	1	---	---	---	---	2	---	1	---	---	---	---	1	1	---	---	---	---	---	---
1	---	---	---	---	---	---	---	---	---	---	---	---	---	---	---	---	---	---	---	1	---	---	---	---	---	---	---	---	---	---	---	---	---	---	---
---	1	---	---	---	---	---	---	---	---	---	---	---	---	---	---	---	---	---	---	---	---	---	---	---	---	---	---	---	---	---	---	---	---	---	---
42	36	---	---	---	---	---	---	---	---	---	---	---	---	---	---	---	---	---	---	---	---	---	---	---	---	---	---	---	---	---	---	---	---	---	---
6	7	---	1	---	---	---	---	---	---	---	---	1	---	---	---	---	---	---	---	1	2	---	---	---	---	---	2	---	---	---	---	---	---	---	---
---	---	---	---	---	---	---	---	---	---	---	---	---	---	---	---	---	---	---	---	---	---	---	---	---	---	---	---	---	---	---	---	---	---	---	---
---	1	---	1	---	---	1	---	---	---	---	---	---	---	---	---	---	---	1	---	---	---	---	---	---	---	---	---	---	---	---	---	---	---	---	---
5	1	---	---	---	---	---	---	---	1	---	---	---	---	---	---	---	---	---	---	---	---	---	---	---	---	---	---	---	---	---	---	---	---	---	---
6	---	1	1	---	1	1	---	1	---	---	---	---	---	---	---	---	---	---	---	---	---	---	---	---	---	---	---	---	1	---	---	---	---	---	---
---	1	1	---	1	---	1	---	---	---	---	---	---	---	---	---	---	---	1	---	---	---	1	---	---	---	---	---	---	---	---	---	---	---	---	---
2	1	1	---	1	---	1	---	1	---	---	2	2	---	1	1	1	1	---	6	3	1	---	5	1	1	---	1	1	3	1	1	---	---	---	---
1	---	---	---	---	---	---	---	---	---	---	---	---	---	---	---	---	---	---	---	---	---	---	---	---	---	---	---	---	---	---	---	---	---	---	---
---	---	---	---	---	---	---	---	1	---	---	1	---	---	---	---	---	---	---	---	1	---	---	---	---	---	---	---	---	---	---	---	---	---	1	---
---	1	---	---	---	---	---	---	---	---	---	---	---	---	---	---	---	---	---	---	---	---	---	---	---	---	---	---	---	---	---	---	---	---	---	---
---	---	---	---	---	---	---	---	---	---	---	---	---	1	---	---	---	---	---	---	---	---	---	---	---	---	---	2	---	---	---	---	---	---	---	---
---	---	---	---	---	---	---	---	---	---	---	---	---	---	---	---	---	2	---	2	---	1	---	1	---	2	---	1	1	1	---	1	---	---	---	---
---	1	---	---	---	---	---	1	1	---	---	---	---	---	---	---	---	---	---	---	---	---	---	---	---	---	1	---	---	---	---	---	1	---	---	---
628	479	8	14	2	3	7	9	8	10	4	9	4	5	8	5	4	8	5	9	8	13	3	10	6	4	9	17	12	7	3	9	7	3	10	9
---	1	---	---	---	---	---	---	---	---	---	---	---	---	---	---	---	---	---	1	---	---	---	---	---	---	---	---	1	---	---	---	---	---	---	---
---	---	---	---	---	---	---	---	---	---	---	---	---	1	---	---	---	2	---	2	---	---	---	2	---	2	---	---	---	---	---	---	---	---	---	---
---	---	---	---	---	---	---	---	---	---	---	---	---	---	---	---	---	---	---	1	---	---	---	---	---	---	---	---	---	---	---	---	---	---	---	---
---	1	---	---	---	---	---	---	---	---	---	---	---	---	---	---	---	---	---	---	---	---	---	---	---	---	---	---	---	---	---	---	---	---	---	---
---	---	---	---	---	---	---	1	---	---	---	---	---	---	---	---	---	---	---	---	---	---	---	---	---	---	---	---	---	---	---	---	---	---	---	---
72	101	---	1	---	---	---	---	---	---	---	---	---	---	---	---	---	---	---	---	1	---	1	---	---	---	---	---	---	---	1	---	---	---	---	---
---	---	---	---	---	---	---	---	---	---	---	---	---	---	---	---	---	---	---	---	---	---	---	---	---	---	---	---	---	---	---	---	---	---	---	---

TABLE XXXVI.—*By sex, age in periods of years, and specified cause of death, the ending June 1, 1894,*

(This table is exclusive of 1 death of unknown

Causes of death.	Number of deaths.			Months.																													
				1893.																1894.												Unknown.	
				June.		July.		August.		September.		October.		November.		December		January.		February.		March.		April.		May.			
	Total.	Males.	Females.	Males.	Females.	Males.	Females.	Males	Females.	Males.	Females.	Males	Females.	Males.	Females.	Males.	Females	Males.	Females.	Males.	Females.	Males.	Females.	Males	Females.	Males.	Females.	Males.	Females.
Abortion	1		1														1												
Abscess	14	8	6		2					3				2					1	1				1	2	1	1		
Abscess of head	1	1				1																							
Abscess in side	5	2	3														1		1							2	1		
Accidents and violence	160	143	17	11	2	16		10		16		12	4	13	1	15	4	11	1	10		9	3	8	1	12	1		
Amputation of leg	6	5	1	2												1					1	1		1					
Anemia	2		2		1																				1				
Apoplexy	76	44	32	2	1	3	1	3	3	4	2	2	2	5	3	4	2	7	5	4	1	5	3	2	4	3	5		
Apoplexy, cerebral	1	1																				1							
Appendicitis	3	3								1				1								1							
Asthma	55	32	23	1	2	2		4	1		1	5	6	2		7	3	5	1	3	4		2	2	3	1	8		1
Bladder, catarrh of	2	2																				1				1			
Bladder, disea-e of	6	5	1					1		1		1														2	1		
Bladder, inflammation of	5	5		2		1		1																		1			
Blood poison	40	19	21	3	1	3	2	2	4	1	4	1		1			2	4	2	3	1		1	1	2		2		
Blood vesse', rupture of	7	5	2			2														1				2	2				
Bowels, abscess of	7	2	5		1	1				1	2				1										1				
Bowels, congestion of	2	1	1										1			1													
Bowels, consumption of	13	8	5				2			2		1		2	1			1				1			1	1	1		
Bowels, dis-ase of	4	3	1								1	1										1				1			
Bowels, dropsy of	1	1																				1							
Bowels, inflammation of	120	71	49	6	1	8	5	10	3	4	4	4	3	1	4	7	5	6	6	2	4	11	4	5	7	7	3		
Bowels, neuralgia of	1	1								1																			
Bowels, obstruction of	6	4	2										1			1			1	1				1		1			
Bowels, tumor of	5	1	4		1											1			1		2								
Brain, abscess of	3	2	1													1							1			1			
Brain, concussion of	11	9	2		1			1		3				2		2						1			1				
Brain, congestion of	9	7	2	2	1			2											1							2	1		
Brain, disease of	11	7	4			1				1		1		1			1	1					2	2	1				
Brain, hemorrhage of	2	2												2															
Brain, inflammation of	31	17	14			1	2	2	2	2		1		2	1	2	1	1	1	2	2	2	1	1	2	1	2		
Brain, paralysis of	15	10	5			1	2	2			1					1		2		1	1	1		2			1		
Brain, softening of	23	17	6	2			1			2		2	3	1		1		4		1	1			1		3	1		
Bronchitis	30	18	12		2			3			3		2	2			2	4	2	1		3		5			1		
Burning	13	3	10	1	1		1		1	1	1	1			1						1				2		2		
Cancer	291	140	151	11	8	4	9	14	10	9	7	9	18	14	7	16	15	13	16	14	15	5	15	11	17	20	14		
Canker	1	1										1																	
Casualty	5	4	1					1		3													1						
Catarrh	9	7	2										1							2	1			1		4			
Chicken-pox	2		2						1		1																		
Childbirth	84		84		3		2		5		9		8		4		4		9		8		13		8		11		
Chilts, congestive	4	3	1	1				1	1											1									
Cholera infantum	6	4	2			1	2	1		1																1			
Cholera morbus	9	2	7		2		1		2	2	1												1						
Colic	4	3	1	2						1															1				

number of foreign-born persons who died in the year, and in each month of the year, in the State.

sex, a still-birth in the month of January.)

Ages in periods of years.

Under 5.		5 to 10		10 to 15.		15 to 20.		20 to 25.		25 to 30.		30 to 35.		35 to 40.		40 to 45.		45 to 50.		50 to 55.		55 to 60.		60 to 65.		65 to 70.		70 to 75.		75 to 80.		80 and over.		Unknown.	
Males.	Females.	Males.	Females.	Males.	Females.	Males.	Females.	Males.	Females.	Males.	Females.	Males.	Females.	Males.	Females.	Males.	Females.	Males.	Females.	Males.	Females.	Males.	Females.	Males.	Females.	Males.	Females.	Males.	Females.	Males.	Females.	Males.	Females.	Males.	Females.
											1																								
			1					2				2	1						1	1		1	1				1	1	1			1			
																														1					
				1						1					1										1		1								
		2		2		4	1	8		17		22	1	16		11	1	8	1	13	1	10	3	7	2	6	1	12	2	3	2	2	2		
								1										1		1				1						1			1		
																			1		1														
												1			1	5		4		8	4	1	3	4	8	10	5	3	3	6	2	2	6		
																												1							
										1		1		1																					
1												1				3	1	3		5	1	3	1	3		4	5	6	1	5		5			
																														1		1			
																								1		1	1	1		1				1	
										1										1		1		1		1									
1					2	3	2	1	3	1	4	3	1	1	1	4		1	3	1			1		3	1		1			1	1			
													1	2		1				1				1							1					
			1						2						1					2	1														
																				1	1														
										2	2									2	1	1		1				1	2	1					
																								1			1	1		1					
																				1															
		1	1		2	5	5	3	2	4		6	2	4	6	2	6	6	4	10	4	4	7	9	1	7	2	1	1	3	3	1	3		
										1																									
															1			1	1							2				1						
															1						2			1	1											
		1			1																			1												
		1				1					1					1		2				1	1			1		1		1					
								1				1		1	1					2		1		1			1			1					
																1				1	2	1	1	1						2		1	1		
																								1		1									
1		3	2		2	1	2	1		2	2	1	1				1	1	1	2		2		1		1	1	1	1				1		
						1							1		1					1			1	3		2	1	2	1	1					
																		2				2	2	1	1	5	2	2	1	2		3			
2	1							1		1			1			2		1		1			2		1	7	2	1	1	2		1			
1			1		1	1					1		1								2					1			1		2		1		
										1		3	7	4	2	13	14	11	22	16	21	10	32	24	21	19	16	20	5	12	9	5	2	2	
																				1															
												1				2								1							1				
										2					2					1		1						2		1					
			1												1																				
					1		4		12		17		20		19		8		3																
																1																1			
4	2														1		1		1						1		1	1							
	1								1												1			1						1					
						1																													

TABLE XXXVI.—CONTINUED.—*Causes of death of*

Causes of death.	Number of deaths.			Months.																											
				1893.														1894.												Unknown.	
				June.		July.		August.		September.		October.		November.		December.		January.		February.		March.		April.		May.			
	Totals.	Males.	Females.	Males.	Females.	Males.	Females.	Males.	Females.	Males.	Females.	Males.	Females.	Males.	Females.	Males.	Females.	Males.	Females.	Males.	Females.	Males.	Females.	Males.	Females.	Males.	Females.	Males.	Females.
Consumption	632	322	310	17	23	20	17	16	19	9	19	16	27	21	23	35	23	30	29	39	21	36	35	40	35	42	39	1	--
Convulsions	11	5	6	1	2	1	--	--	--	--	1	--	--	--	--	--	1	--	--	--	1	--	--	2	--	1	1	--	--
Croup	2	2	--	--	--	--	--	--	--	1	--	--	--	--	--	--	--	1	--	--	--	--	--	--	--	--	--	--	--
Debility	60	36	24	2	1	1	2	4	1	2	--	4	5	5	5	7	2	4	5	3	1	--	--	2	2	2	--	--	--
Debility, nervous	1	1	--	--	--	--	--	--	--	--	--	--	--	--	--	--	--	--	--	--	--	--	--	--	--	1	--	--	--
Delirium tremens	1	--	1	--	--	--	--	--	--	--	--	--	--	--	--	--	--	--	--	--	--	--	--	--	--	--	1	--	--
Diabetes	37	20	17	1	--	1	2	1	--	2	1	3	2	--	3	2	2	3	3	--	3	1	--	1	--	4	1	1	--
Diarrhea	8	3	5	--	--	--	1	1	2	--	2	1	--	--	--	--	--	--	--	--	--	1	--	--	--	--	--	--	--
Diarrhea, chronic	8	7	1	--	--	1	--	1	--	1	--	2	--	--	1	1	--	--	--	--	--	1	--	--	--	--	--	--	--
Diphtheria	60	27	33	1	2	2	7	2	1	1	2	1	2	6	5	3	1	5	6	1	--	--	2	2	1	3	4	--	--
Dropsy	167	77	90	4	4	8	5	7	10	3	4	3	7	9	13	8	7	9	7	5	6	8	10	5	11	8	8	--	--
Dropsy of brain	2	1	1	--	--	1	--	--	--	--	--	--	--	--	--	--	--	--	--	--	1	--	--	--	--	--	--	--	--
Dropsy of chest	4	2	2	--	--	--	--	--	--	--	--	--	--	--	--	--	--	--	--	--	--	--	1	2	--	--	1	--	--
Dropsy of heart	73	40	33	4	1	1	4	4	3	2	2	1	4	1	3	5	2	4	--	3	3	2	6	7	2	6	3	--	--
Dropsy of kidneys	3	2	1	--	--	--	--	--	--	--	--	1	--	--	1	--	--	--	--	--	--	--	--	1	--	--	--	--	--
Dropsy of liver	1	--	1	--	--	--	--	--	--	--	--	--	--	--	--	--	--	--	--	--	--	--	1	--	--	--	--	--	--
Drowning	59	56	3	5	1	10	--	9	--	3	--	4	--	1	--	1	--	4	--	--	--	2	1	6	--	11	1	--	--
Dysentery	26	11	15	--	--	3	4	2	3	3	3	2	2	--	--	--	--	--	--	--	1	1	--	--	1	--	1	--	--
Dysentery, chronic	2	2	--	--	--	1	--	1	--	--	--	--	--	--	--	--	--	--	--	--	--	--	--	--	--	--	--	--	--
Dyspepsia	14	11	3	--	--	1	--	3	--	--	--	--	1	--	1	1	--	2	--	--	--	2	1	--	--	2	--	--	--
Enteritis	1	--	1	--	--	--	--	--	1	--	--	--	--	--	--	--	--	--	--	--	--	--	--	--	--	--	--	--	--
Epilepsy	20	15	5	2	--	--	--	--	1	--	1	3	1	2	--	1	--	1	1	--	1	1	--	3	--	2	--	--	--
Erysipelas	24	12	12	2	--	1	1	1	1	--	--	1	--	4	--	--	4	1	--	--	2	--	1	2	2	--	1	--	--
Exhaustion	15	7	8	--	2	--	--	--	1	1	1	--	--	1	1	--	1	--	1	1	--	--	--	2	--	2	1	--	--
Fever	5	4	1	--	--	1	--	--	--	1	--	--	--	1	--	--	--	1	1	--	--	--	--	--	--	--	--	--	--
Fever, bilious	3	1	2	--	--	--	--	--	1	--	--	--	--	--	--	--	--	--	--	--	--	--	--	1	--	--	1	--	--
Fever, gastric	1	--	1	--	--	--	--	--	--	--	--	--	--	--	--	--	1	--	--	--	--	--	--	--	--	--	--	--	--
Fever, intermittent	1	--	1	--	1	--	--	--	--	--	--	--	--	--	--	--	--	--	--	--	--	--	--	--	--	--	--	--	--
Fever, malarial	34	20	14	1	--	1	1	1	3	4	1	3	1	2	2	2	4	1	--	1	--	1	--	3	1	--	1	--	--
Fever, nervous	1	1	--	--	--	--	--	--	--	--	--	--	--	--	--	--	--	1	--	--	--	--	--	--	--	--	--	--	--
Fever, rheumatic	2	--	2	--	--	--	--	--	--	--	--	--	--	--	--	--	1	--	--	--	--	--	--	--	1	--	--	--	--
Fever, scarlet	17	5	12	1	1	--	1	1	--	--	1	1	3	--	--	--	1	--	1	--	--	--	--	--	--	2	4	--	--
Fever, spinal	5	2	3	1	1	--	--	--	--	--	--	--	--	--	--	--	--	--	1	--	--	--	1	--	--	1	--	--	--
Fever, typhoid	159	91	68	8	6	9	3	11	7	13	10	20	14	10	6	5	7	3	4	1	6	3	2	7	3	1	--	--	--
Fever, typho-malarial	10	4	6	--	1	--	--	--	3	--	--	1	1	--	1	1	--	1	--	1	--	--	--	--	--	--	--	--	--
Fever, typhus	4	1	3	--	--	--	--	--	--	--	--	1	--	--	1	--	1	--	--	--	--	--	1	--	--	--	--	--	--
Fever, yellow	2	1	1	--	--	--	--	--	--	1	--	--	1	--	--	--	--	--	--	--	--	--	--	--	--	--	--	--	--
Fistula	2	2	--	--	--	1	--	--	--	--	--	--	--	--	--	--	--	--	--	1	--	--	--	--	--	--	--	--	--
Fracture	2	1	1	--	--	--	--	--	--	--	--	--	--	--	--	--	--	1	1	--	--	--	--	--	--	--	--	--	--
Fracture of leg	1	1	--	--	--	--	--	--	--	--	--	--	--	--	--	--	--	--	--	--	--	--	--	1	--	--	--	--	--
Fracture of skull	2	2	--	--	--	--	--	--	--	--	--	--	--	--	--	--	--	--	--	1	--	--	--	--	--	1	--	--	--
Freezing	7	7	--	--	--	--	--	--	--	--	--	2	--	--	--	3	--	2	--	--	--	--	--	--	--	--	--	--	--
Gall-stone	1	1	--	--	--	--	--	--	--	--	--	--	--	--	--	--	--	--	--	--	--	--	--	1	--	--	--	--	--
Gangrene	10	7	3	1	--	--	--	--	--	--	--	--	--	--	--	1	1	--	--	--	--	2	1	2	1	1	--	--	--
Gastritis	1	--	1	--	--	--	--	--	--	--	--	--	--	--	--	--	--	--	--	--	--	--	--	--	--	--	1	--	--
Glanders	1	--	1	--	--	--	--	--	--	--	--	--	--	--	1	--	--	--	--	--	--	--	--	--	--	--	--	--	--
Gravel	4	3	1	--	--	1	--	--	--	--	--	--	--	--	1	--	--	--	--	1	--	1	--	--	--	--	--	--	--
Gun-shot	21	18	3	1	--	1	--	1	--	2	--	3	--	2	1	4	2	1	--	--	--	--	--	2	--	1	--	--	--
Head, disease of	1	1	--	1	--	--	--	--	--	--	--	--	--	--	--	--	--	--	--	--	--	--	--	--	--	--	--	--	--
Head, inflammation of	1	--	1	--	--	--	--	--	--	--	--	--	--	--	--	--	--	1	--	--	--	--	--	--	--	--	--	--	--
Heart, disease of	365	192	173	16	9	8	10	13	11	13	15	8	15	17	13	31	14	19	16	11	17	17	18	18	15	19	19	2	1
Heart, enlargement of	5	2	3	1	--	--	--	--	1	--	--	--	--	--	--	1	--	--	--	1	1	--	--	--	--	--	--	--	--
Heart, failure of	128	71	57	6	1	6	3	7	6	2	4	10	2	2	3	9	9	6	6	5	2	8	7	4	7	6	7	--	--
Heart, inflammation of	1	--	1	--	--	--	--	--	--	--	--	--	--	--	--	--	--	--	--	--	--	--	--	--	--	--	1	--	--

foreign-born persons by sex, age and months.

Ages in periods of years.

Under 5.		5 to 10.		10 to 15.		15 to 20.		20 to 25.		25 to 30.		30 to 35.		35 to 40.		40 to 45.		45 to 50.		50 to 55.		55 to 60.		60 to 65.		65 to 70.		70 to 75.		75 to 80.		80 and over.		Unknown.	
Males.	Females.	Males.	Females.	Males.	Females.	Males.	Females.	Males.	Females.	Males.	Females.	Males.	Females.	Males.	Females.	Males.	Females.	Males.	Females.	Males.	Females.	Males.	Females.	Males.	Females.	Males.	Females.	Males.	Females.	Males.	Females.	Males.	Females.	Males.	Females.
1	--	--	1	1	6	12	22	33	34	28	39	31	46	32	24	34	28	21	22	19	20	25	19	25	10	25	16	16	11	9	4	8	8	2	--
2	1	--	--	1	1	--	--	1	1	--	1	--	--	--	--	--	1	--	1	--	--	--	--	1	--	--	--	--	--	--	--	--	--	--	--
--	--	--	--	--	--	--	--	--	--	--	--	--	--	--	--	--	--	1	--	--	1	1	--	3	1	6	4	8	4	5	7	12	7	--	--
--	--	--	--	--	--	--	--	--	--	--	--	--	--	--	--	--	--	--	--	--	--	--	--	--	--	--	--	1	--	--	--	--	--	--	--
--	--	--	--	--	--	--	--	--	--	--	--	--	--	--	1	--	--	--	--	--	--	--	--	--	--	--	--	--	--	--	--	--	--	--	--
--	--	--	--	--	--	--	--	--	--	1	--	--	--	--	1	2	1	1	2	2	--	2	5	4	3	2	2	3	3	2	--	1	--	--	--
--	1	--	--	--	--	--	--	--	--	--	--	--	--	--	--	--	--	--	1	--	1	1	--	--	1	1	--	--	1	1	--	--	--	--	--
--	--	--	--	--	--	--	--	--	--	--	--	--	--	--	--	--	--	--	--	--	--	2	--	1	--	2	--	1	--	--	1	1	--	--	--
3	4	9	15	5	7	4	5	2	1	--	--	1	--	--	--	--	--	--	--	--	--	1	--	--	--	1	--	1	--	--	--	--	1	--	--
--	--	1	--	--	--	--	--	2	--	1	1	1	1	1	6	2	4	3	8	5	6	8	11	8	10	15	15	10	17	14	6	6	5	--	--
--	--	--	--	--	--	--	--	--	1	--	--	--	--	--	--	--	--	--	--	--	--	--	--	--	--	1	--	--	--	--	--	--	--	--	--
--	--	--	--	--	--	--	--	--	--	--	--	--	--	--	--	--	--	--	--	--	--	--	1	--	--	--	--	--	--	--	--	2	1	--	--
--	--	--	--	--	--	--	--	1	--	1	--	--	2	1	1	2	3	2	1	5	5	3	1	6	1	10	11	6	2	2	5	1	1	--	--
--	--	--	--	--	1	--	--	--	--	--	--	--	--	--	--	--	--	1	--	--	--	--	--	1	--	--	--	--	--	--	--	--	--	--	--
--	--	--	--	--	--	--	--	--	--	--	--	--	--	--	1	--	--	--	--	--	--	--	--	--	--	--	--	--	--	--	--	--	--	--	--
--	--	--	--	5	--	6	--	10	--	10	1	3	1	4	--	4	--	3	--	3	--	2	--	3	--	1	--	2	--	--	1	--	--	--	--
4	4	--	--	--	--	--	--	--	--	--	--	--	--	--	--	--	1	--	1	--	1	1	--	3	1	--	--	--	3	--	--	3	4	--	--
--	--	--	--	--	--	--	--	--	--	--	--	--	--	--	--	--	--	--	--	1	--	--	--	--	--	--	--	1	--	--	--	--	--	--	--
--	--	--	--	--	--	--	--	--	--	--	--	--	--	--	--	--	--	--	--	1	--	--	--	3	1	3	--	2	1	1	--	1	1	--	--
--	--	--	--	--	--	--	--	--	--	--	--	--	--	--	--	--	--	--	--	--	1	--	--	--	--	--	--	--	--	--	--	--	--	--	--
--	--	--	--	--	--	--	--	--	--	1	1	3	1	2	1	4	--	--	--	--	--	1	--	1	1	--	--	1	1	1	--	1	--	--	--
--	--	--	--	--	--	--	1	--	2	--	--	2	--	--	2	--	--	--	--	--	2	--	--	--	--	--	1	--	4	1	1	1	4	3	--	--
--	--	--	--	--	--	--	--	--	--	--	--	1	1	1	1	4	2	--	--	--	2	--	--	--	--	--	--	--	1	1	1	--	--	--	--
--	--	--	--	--	--	1	--	1	--	--	1	--	--	--	--	1	--	--	--	1	--	--	--	--	--	--	--	--	--	--	--	--	--	--	--
--	--	--	--	--	--	--	--	--	--	--	--	--	--	--	--	1	--	--	--	--	--	--	1	--	--	--	1	--	--	--	--	--	--	--	--
--	--	--	--	--	--	--	--	--	--	--	--	--	--	--	--	--	--	--	--	--	--	--	--	--	--	--	--	--	1	--	--	--	--	--	--
--	--	--	--	1	--	1	1	3	1	3	1	--	1	--	--	--	1	1	--	4	1	2	1	3	2	1	2	1	1	--	--	--	2	--	--
--	--	--	--	--	--	--	--	1	--	--	--	--	--	--	--	--	--	--	--	--	--	--	--	--	--	--	--	--	--	--	--	--	--	--	--
--	--	--	--	--	--	--	--	--	--	--	--	--	1	--	--	--	1	--	--	--	--	--	--	--	--	--	--	--	--	--	--	--	--	--	--
2	2	2	6	--	2	1	--	--	1	--	--	--	--	--	--	--	1	--	--	--	--	--	--	--	--	--	--	--	--	--	--	--	--	--	--
--	--	--	--	--	--	--	--	--	1	--	--	--	--	--	--	--	1	1	--	--	--	--	1	1	--	--	--	--	--	--	--	--	--	--	--
--	--	--	--	1	3	8	8	12	11	20	12	10	7	11	0	4	2	5	2	4	4	2	2	5	3	5	3	1	1	1	--	1	1	1	--
--	--	--	--	--	--	1	2	--	2	1	1	--	--	--	--	1	--	--	1	--	--	--	--	1	--	--	--	--	--	--	--	--	--	--	--
--	--	--	--	--	--	--	1	--	1	--	--	--	--	--	--	1	--	--	--	--	1	--	--	--	--	--	--	--	--	--	--	--	--	--	--
--	--	--	--	--	--	--	--	--	--	--	--	1	--	--	--	--	--	--	--	--	1	--	--	--	--	--	--	--	--	--	--	--	--	--	--
--	--	--	--	--	--	--	--	--	--	--	--	--	--	--	--	--	--	--	1	--	--	--	--	--	--	1	--	--	--	--	--	--	--	--	--
--	--	--	--	--	--	--	--	--	--	--	--	--	--	--	--	--	--	--	--	--	1	--	--	--	--	--	--	--	1	--	--	--	--	--	--
--	--	--	--	--	--	--	--	--	--	--	--	--	--	--	--	--	--	--	--	--	--	--	--	--	--	1	--	--	--	--	--	--	--	--	--
--	--	--	--	--	--	--	--	--	--	1	--	--	--	--	--	--	--	--	--	--	--	--	--	1	--	--	--	--	--	--	--	--	--	--	--
--	--	--	--	1	--	--	--	--	--	--	--	2	--	--	--	1	--	2	--	--	--	--	--	--	--	--	--	--	--	--	--	--	--	1	--
--	--	--	--	--	--	--	--	--	--	--	--	--	--	--	--	--	--	--	--	--	--	--	--	--	--	1	--	--	--	--	--	--	--	--	--
--	--	--	--	--	--	--	--	--	--	--	--	--	--	--	--	--	--	--	--	--	--	--	--	--	--	1	1	--	1	1	--	4	1	1	--
--	--	--	--	--	--	--	--	--	--	--	--	--	--	--	--	--	--	--	--	--	--	--	--	--	1	--	--	--	--	--	--	--	--	--	--
--	--	--	--	--	--	--	--	--	--	--	--	--	--	--	--	--	--	--	--	--	--	--	--	--	--	--	--	--	--	--	--	--	1	--	--
--	--	--	--	--	--	--	--	--	--	--	--	--	--	--	--	--	1	--	--	--	--	1	--	2	--	--	--	--	--	--	--	--	--	--	--
--	--	--	1	2	--	5	2	1	--	1	--	3	--	--	--	3	--	1	--	2	--	--	--	--	--	--	--	--	--	--	--	--	--	--	--
--	--	--	--	--	--	--	--	--	--	--	--	--	--	--	--	--	--	--	--	--	--	--	--	--	--	1	--	--	--	--	--	--	--	--	--
--	--	--	--	--	1	--	--	--	--	--	--	--	--	--	--	--	--	--	--	--	--	--	--	--	--	--	--	--	--	--	--	--	--	--	--
--	--	--	2	1	1	--	1	3	4	5	2	2	7	6	7	6	4	16	13	17	15	22	24	23	19	29	33	30	23	22	9	10	9	--	--
--	--	--	--	--	--	--	--	--	--	--	--	--	--	--	--	--	--	1	--	--	2	--	1	1	--	--	--	--	--	--	--	--	--	--	--
--	--	1	--	--	--	--	2	1	1	1	--	2	--	3	2	2	4	4	3	4	5	12	5	8	8	8	5	10	8	9	7	6	7	--	--
--	--	--	--	--	--	--	--	--	--	--	--	--	--	--	--	--	1	--	--	--	--	--	--	--	--	--	--	--	--	--	--	--	--	--	--

TABLE XXXVI.—CONTINUED.—*Causes of death of*

Causes of death.	Number of deaths.			Months.																											
				1893.														1894.													
				June.		July.		August.		September.		October.		November.		December.		January.		February.		March.		April.		May.		Unknown.	
	Totals.	Males.	Females.	Males.	Females.	Males.	Females.	Males.	Females.	Males.	Females.	Males.	Females.	Males.	Females.	Males.	Females.	Males.	Females.	Males.	Females.	Males.	Females.	Males.	Females.	Males.	Females.	Males.	Females.
Heart, neuralgia of	12	3	9				2	1								1	1				1		2		2	1	1		
Heart, palpitation of	1	1														1													
Heart, paralysis of	23	16	7	1		1				1		2	1	2	3		1			3		4	1	2			1		
Heart, rheumatism of	17	12	5					1		1	1	1				1		1	1	1	1	4	1		1	2			
Heart, valvular disease of	3	3				1				1						1													
Hemorrhage	3	1	2						1											1							1		
Hemorrhage of bowels	2	1	1							1					1														
Hemorrhage of stomach	3	2	1	1		1													1										
Hernia (unspecified)	23	12	11	1	1	1	1	1	1			2	1		1	2	1	1	1		2	1		1	1	2	1		
Hip, disease of	2	2				1												1											
Homicide	1		1		1																								
Indigestion	3	1	2		1									1					1										
Inflammation	12	7	5	1	1	2				1	1					2	1	1	1								1		
Influenza	1	1																1											
Insanity	7	3	4				1								1			1			2			2					
Intemperance	4	4		2		1		1																					
Jaundice	6	5	1					1		1		1				1				1		1							
Kidneys, Bright's dis. of	138	97	41	5	5	5	3	10	2	8	5	8	1	5		7	4	8	6	12	4	9	5	8	3	12	3		
Kidneys, disease of	47	38	9	2	1	9		4		2		5	2	2		3		4		2	2	1	1	2	1	2	2		
Kidneys, inflammation of	12	6	6	1	1			2						1			1					1		1	4				
La grippe	197	90	107		3	3		2	1	2		3	6	7	8	21	35	22	24	9	11	10	6	9	7	2	4		2
Lightning	3	2	1				1			1																1			
Liver, abscess of	6	4	2	1	2							1						1				1							
Liver, atrophy of	1	1																								1			
Liver, disease of	40	21	19	1		2	1	3	1	2	2	3	5	2	1		3	1	2	2	2	1	2	3		1			
Liver, enlargement of	9	3	6		1										1	1	1	1	2					1			1		
Liver, inflammation of	4	2	2									1		1			1				1								
Liver, ulceration of	2	1	1							1													1						
Locomotor ataxia	1	1																		1									
Lumbago	1	1						1																					
Lungs, abscess of	2	1	1			1																					1		
Lungs, congestion of	25	17	8	2			1	1		3		1		2	1	3	2	1	1	1	1		2	1		2			
Lungs, disease of	26	12	14	1		1	1			2			1		1	1	1	3	2		2	2	3	1	2	1	2		
Lungs, hemorrhage of	14	12	2	3		2				2		1				1	1					2		1			1		
Marasmus	1	1																						1					
Measles	4	2	2				1		1									1		1									
Meningitis	4	2	2					1	1		1															1			
Meningitis, cerebro-spinal	1	1																						1					
Meningitis, spinal	3	1	2		1		1											1											
Murder	7	5	2							1							1		1	1		3							
Necrosis	2	2								1										1									
Nerve, disease of	1	1												1															
Nervous prostration	10	4	6					1			1	1	4			2			1										
Neuralgia	4	2	2	1							2													1					
Old age	465	233	232	16	12	14	11	10	18	15	15	23	12	15	12	38	33	23	23	18	21	22	26	17	28	21	21	1	
Ovarian tumor	3		3		1									1			1												
Paralysis	266	133	133	10	7	9	5	7	12	10	6	8	9	10	13	11	14	12	17	8	14	13	8	17	14	16	14	2	
Paralysis, creeping	8	4	4							1	1						1					1	1	1		1	1		
Paralysis, general	3	1	2			1	1		1																				
Peritonitis	18	6	12				1	2	1	1	1				1	1			2	1	1		3	1	1		1		
Phlebitis	1	1										1																	
Pleurisy	13	7	6		1					2	1	1				1	1	1	1		1	2			1				
Pleuro-pneumonia	4		4										1		2										1				
Pneumonia	343	202	141	10	10	3	3	11	5	2	5	7	3	9	8	51	35	22	18	14	12	26	15	23	12	23	14	1	1

foreign-born persons, by sex, age and months.

Ages in periods of years.

Under 5.		5 to 10.		10 to 15.		15 to 20.		20 to 25.		25 to 30.		30 to 35.		35 to 40.		40 to 45		45 to 50		50 to 55.		55 to 60.		60 to 65.		65 to 70.		70 to 75.		75 to 80.		80 and over.		Unknown.	
Males.	Females.	Males.	Females.	Males.	Females.	Males.	Females.	Males.	Females.	Males.	Females.	Males.	Females.	Males.	Females.	Males.	Females	Males.	Females.	Males.	Females.	Males.	Females	Males.	Females.	Males.	Females.	Males.	Females.	Males.	Females.	Males.	Females.	Males.	Females
--	--	--	--	--	--	--	--	--	--	--	--	--	1	--	--	1	1	--	--	--	--	1	1	--	4	--	--	--	2	1	--	--	--	--	--
--	--	--	--	--	--	--	--	--	--	--	--	--	--	--	--	--	--	--	--	--	--	--	--	--	--	1	--	--	--	--	--	--	--	--	--
--	--	--	--	--	--	--	--	--	--	--	--	--	--	--	--	1	--	--	--	1	--	3	2	1	4	5	--	3	--	2	--	--	1	--	--
--	--	--	--	1	--	2	--	--	--	--	--	--	1	--	--	1	--	1	1	--	1	5	--	--	1	1	1	--	--	--	1	--	--	--	--	--
--	--	--	--	--	--	--	--	--	--	--	--	--	--	--	--	--	--	--	--	--	--	1	--	1	--	--	--	1	--	--	--	--	--	--	--
--	--	--	--	--	--	--	--	1	--	--	--	1	--	--	--	--	--	--	--	--	--	--	--	--	--	--	1	--	--	--	--	--	--	--	--
--	--	--	--	--	--	--	--	--	--	--	--	--	--	--	--	1	--	--	--	--	--	--	--	--	1	--	--	--	--	--	--	--	--	--	--
--	--	--	--	--	--	--	--	--	--	--	--	--	--	--	--	1	--	1	--	--	1	--	--	--	--	--	--	--	--	--	--	--	--	--	--
--	--	1	--	--	--	--	--	1	1	1	--	--	--	--	--	--	2	--	2	2	2	1	2	1	--	--	--	1	--	3	1	1	--	--	--
--	--	--	--	--	--	--	--	--	--	--	--	--	--	--	--	--	--	--	--	--	--	--	--	--	--	1	--	--	--	--	--	--	--	--	--
--	--	--	--	--	--	--	--	--	--	--	--	--	--	--	--	--	--	--	--	--	--	--	--	--	--	--	--	--	--	--	1	--	--	--	--
--	--	--	--	--	--	--	--	--	--	--	--	--	--	--	--	--	--	--	--	1	--	--	--	1	1	--	--	--	--	--	--	--	--	--	--
--	--	--	--	--	--	--	--	1	--	--	1	1	1	1	--	--	--	--	--	--	--	1	--	1	1	--	--	1	--	1	--	--	1	--	--
--	--	--	--	--	--	--	--	--	--	--	--	--	--	--	--	--	--	--	--	--	--	--	--	1	--	--	--	--	--	--	--	--	--	--	--
--	--	--	--	--	--	--	--	--	--	--	--	--	--	--	--	--	--	1	--	--	--	1	--	1	1	--	1	--	--	--	--	--	--	--	--
--	--	--	--	--	--	--	--	--	--	--	--	1	--	1	--	--	--	--	--	--	--	--	--	--	1	--	1	--	--	--	--	--	--	--	--
--	--	--	--	--	--	1	--	--	--	1	--	2	4	4	2	6	4	4	3	7	13	7	9	8	16	--	16	4	11	1	7	2	--	--
--	--	--	--	--	--	--	--	1	1	1	1	--	1	2	--	--	--	1	--	4	2	4	--	--	4	1	5	2	7	--	9	1	--	--	--
--	--	--	--	--	--	--	--	--	--	--	1	1	1	1	--	1	1	--	1	--	2	--	--	1	--	--	--	1	--	--	--	1	--	--	--	--
1	1	--	--	--	1	--	2	2	--	--	2	1	--	1	2	2	1	--	4	3	5	6	7	12	11	12	11	14	17	16	16	20	27	--	--
--	--	--	--	1	--	1	--	--	1	--	--	--	--	--	--	--	--	--	--	--	--	--	--	--	--	--	--	--	--	--	--	--	--	--	--
--	--	--	--	--	--	--	--	--	--	--	--	--	--	1	--	--	1	1	--	--	--	1	--	--	--	--	1	--	--	--	--	1	--	--	--
--	--	--	--	--	--	--	--	--	--	--	--	--	--	--	--	--	--	1	--	--	--	--	--	--	--	--	--	--	--	--	--	--	--	--	--
--	--	--	--	--	--	--	--	--	2	--	1	--	--	--	--	2	1	3	--	4	1	1	2	6	5	2	4	1	2	1	--	1	1	--	--
--	--	--	--	--	--	--	--	--	--	--	--	--	--	1	--	--	--	--	--	--	1	--	1	--	2	2	1	--	1	--	--	--	--	--	--
--	--	--	--	--	--	--	--	--	--	--	--	--	--	--	--	--	1	--	--	--	1	--	--	1	--	1	--	--	--	--	--	--	--	--	--
--	--	--	--	--	--	--	--	--	--	--	--	--	--	--	--	--	--	1	--	--	--	--	--	1	1	--	--	--	--	--	--	--	--	--	--
--	--	--	--	--	--	--	--	--	--	--	--	--	--	--	--	--	--	--	--	--	--	--	--	--	--	--	--	--	--	--	--	1	--	--	--
--	--	--	--	--	--	--	--	1	--	--	--	--	--	--	--	--	--	--	--	--	--	--	--	--	--	1	--	--	--	--	--	--	--	--	--
--	--	--	--	--	--	--	1	--	1	--	2	--	--	2	--	2	--	2	--	3	2	2	--	2	1	--	--	--	--	1	1	2	--	--	--
--	--	--	--	--	--	--	--	1	--	--	--	1	1	--	2	1	--	4	3	--	2	1	1	--	2	--	--	2	2	--	1	2	--	--	--
--	--	--	--	--	--	--	--	1	--	1	--	2	--	--	--	1	--	2	2	--	--	--	--	1	--	2	--	1	--	--	--	1	--	--	--
1	--	--	--	--	--	--	--	--	--	--	--	--	--	--	--	--	--	--	--	--	--	--	--	--	--	--	--	--	--	--	--	--	--	--	--
--	2	1	--	--	--	--	--	--	--	--	--	--	--	--	--	1	--	--	--	--	--	--	--	--	--	--	--	--	--	--	--	--	--	--	--
--	1	--	--	1	--	1	--	--	--	--	--	--	1	--	--	--	--	--	--	--	--	--	--	--	--	--	--	--	--	--	--	--	--	--	--
--	--	--	--	--	--	--	--	--	--	--	--	1	--	--	--	--	--	--	--	--	--	--	--	--	--	--	--	--	--	--	--	--	--	--	--
--	--	--	1	1	--	--	1	--	--	--	--	--	--	--	--	--	--	--	--	--	--	--	--	--	--	--	--	--	--	--	--	--	--	--	--
--	--	--	--	--	--	--	--	1	--	--	--	--	--	--	--	1	--	2	--	--	--	--	--	1	2	--	--	--	--	--	--	--	--	--	--
--	--	--	--	--	--	--	--	--	--	--	--	1	--	--	--	--	--	--	--	--	1	--	--	--	--	--	--	--	--	--	--	--	--	--	--
--	--	--	--	--	--	--	--	--	--	--	--	--	--	--	--	--	--	--	--	--	--	--	--	--	--	--	--	1	--	--	--	--	--	--	--
--	--	--	--	--	--	--	--	--	--	--	--	--	--	--	--	--	--	--	--	--	1	2	--	2	1	--	--	--	2	--	2	--	--	--	--
--	--	--	--	--	--	--	--	--	--	--	--	1	1	--	--	--	--	--	--	1	--	--	--	--	--	--	1	--	--	--	--	--	--	--	--
--	--	--	--	--	--	--	--	--	--	--	--	--	--	--	--	--	--	--	--	--	1	--	--	--	2	6	12	27	31	45	35	154	150	1	1
--	--	--	--	--	--	--	--	--	--	--	--	--	--	3	--	--	--	--	--	--	--	--	--	--	--	--	--	--	--	--	--	--	--	--	--
--	--	--	--	--	--	--	--	--	1	2	--	2	1	3	3	2	2	1	5	8	11	9	12	18	16	22	25	29	20	17	22	20	15	--	--
--	--	--	--	--	--	--	--	--	--	--	--	--	1	--	--	--	--	4	1	--	--	--	--	--	--	--	1	--	1	--	--	--	--	--	--
--	--	--	--	--	--	--	--	--	--	--	--	--	--	--	--	--	--	1	--	--	--	--	--	--	--	--	--	--	2	--	--	--	--	--	--
--	--	--	--	--	--	--	--	1	1	1	1	--	3	--	3	--	1	1	--	3	1	--	1	--	--	--	--	--	1	--	--	--	--	--	--
--	--	--	--	--	--	--	--	--	--	--	--	--	--	--	--	--	--	--	--	--	--	1	--	--	--	--	--	--	--	--	--	--	--	--	--
--	--	--	--	--	--	--	--	--	--	--	--	--	1	--	1	1	--	1	--	--	--	--	1	2	--	1	2	2	--	--	1	--	--	--	--
--	--	--	--	--	--	--	--	--	--	--	--	--	1	--	--	--	--	--	--	--	--	--	1	--	1	--	1	--	--	--	--	--	--	--	--
1	3	2	1	2	1	2	5	3	9	12	5	13	5	18	9	8	7	16	6	14	8	19	12	17	12	20	10	23	22	17	16	15	8	--	1

TABLE XXXVI.—CONCLUDED.—*Causes of death of*

Causes of death.	Number of deaths.			Months.																											
				1893.														1894.										Unknown.	
				June.		July.		August.		September.		October.		November.		December.		January.		Febrtuary.		March.		April.		May.			
	Totals.	Males.	Females.	Males.	Females.	Males.	Females.	Males.	Females	Males.	Females	Males.	Females.	Males.	Females.	Males.	Females.	Males.	Females.	Males.	Females.	Males.	Females.	Males.	Females.	Males.	Females	Males.	Females.
Pneumonia, typhoid	12	9	3					1				2		2		1		1	2	1				1			1		
Poison	2	2						1												1									
Puerperal convulsions	1		1																						1				
Puerperal fever	10		10		2						1				1		2						2		1		1		
Railroad accidents	35	33	2	3		3		3		2		4	1	3		2		1		1		1	1	7		2		1	
Rheumatism	24	18	6	2		2		1					1	2		1	1	1			1	4	1	1	1	4	1		
Rheumatism, inflam.	5	2	3									1	1							1							2		
Scalding	4	4																		1				3					
Scrofula	2	2				1																1							
Small-pox	1	1																				1							
Spine, disease of	10	3	7				2											2	2				1			1	2		
Spine, inflammation of	1		1																								1		
Spleen, enlargement of	1		1				1																						
Starvation	1	1																1											
Still-born	6	2	4							1			1								3	1							
Stomach, abscess of	4	2	2			1										1					2								
Stomach, catarrh of	15	8	7			2	1		2				1	1	1	2		2	1							1	1		
Stomach, disease of	25	15	10		1	2	1	1		2	2	1	1			1	1	1		2	2	3	1	1	1	1			
Stomach, inflammation of	17	9	8	2		4	1	2					2				1		2			1					2		
Stomach, neuralgia of	5	3	2							1	2					1						1							
Stomach, ulceration of	4	2	2																			1			1	1	1		
Suffocation	5	3	2		1			1										1			1			1					
Suicide	51	38	13			4	2	4	1	4		1		1		1	2	4		4		3		5	6	7	2		
Sun-stroke	4	1		1		3																							
Surgical operation	6		6				1								2						1		2						
Syphilis	5	5		1				1				1		1				1											
Teething	4	3	1									1				1				1							1		
Throat, disease of	8	6	2					1				1	1	1			1			1		1		1					
Throat, inflammation of	2	2						1																1					
Thrombosis	1		1																						1				
Trismus	3	2	1			1			1			1																	
Tumor (unspecified)	35	11	24	2	2	1	3	1	2	1	3	2	1	1	1		2	3					5		1		4		
Tumor on brain	3	1	2									1															2		
Tumor on head	1	1		1																									
Tumor on breast	1		1								1																		
Tumor in side	5	1	4						1	1			1		1								1						
Tumor in stomach	12	1	11		1		1		2		1		1						1						3	1	1		
Tumor on throat	1	1		1																									
Turn of life	1		1																						1				
Ulcers (unspecified)	4	1	3		1																					1	2		
Unknown	167	73	94	4	9	2	6	6	4	6	10	5	6	5	5	6	9	5	4	5	10	8	10	8	7	11	11	2	3
Uræmia	1	1																						1					
Uterine tumor	2		2		1														1										
Vaccination	1	1										1																	
Whooping-cough	2	1	1								1															1			
Worms	1	1		1																									

foreign-born persons by sex, age and months.

Ages in periods of years.

Under 5.		5 to 10.		10 to 15.		15 to 20.		20 to 25.		25 to 30.		30 to 35.		35 to 40.		40 to 45.		45 to 50.		50 to 55.		55 to 60.		60 to 65.		65 to 70.		70 to 75.		75 to 80.		80 and over.		Unknown.	
Males.	Females.	Males.	Females.	Males.	Females.	Males.	Females.	Males.	Females.	Males.	Females.	Males.	Females.	Males.	Females.	Males.	Females.	Males.	Females.	Males	Females.	Males.	Females	Males.	Females.	Males.	Females.	Males.	Females.	Males.	Females.	Males.	Females.	Males.	Females.
---	---	---	---	---	---	1	---	1	---	---	---	1	---	2	1	--	1	--	--	1	--	1	--	1	1	--	--	1	--	--	--	--	--	--	--
---	---	---	---	---	---	---	---	---	---	---	---	---	---	---	---	1	--	1	--	--	--	--	--	--	--	--	--	--	--	--	--	--	--	--	--
---	---	---	--	---	---	---	---	---	---	---	1	---	---	---	---	---	---	---	---	---	--	---	--	---	--	---	--	---	--	---	--	---	--	---	--
---	---	---	---	---	---	---	1	---	2	---	---	---	5	---	1	--	1	--	--	--	--	--	--	--	--	--	--	--	--	--	--	--	--	--	--
---	---	1	---	---	---	3	---	---	---	2	---	5	---	8	1	6	1	1	--	1	--	2	--	--	--	1	--	1	--	--	--	1	--	1	--
---	---	---	---	---	---	---	---	---	---	1	---	1	---	---	---	1	--	--	--	1	--	2	--	4	2	3	4	1	--	1	--	3	--	--	--
---	---	---	--	---	---	---	1	---	---	---	---	---	1	---	---	--	--	--	--	--	--	--	--	--	1	1	--	--	--	1	--	--	--	--	--
---	---	---	---	---	---	---	---	---	---	1	---	1	---	---	---	--	--	1	--	1	--	--	--	--	--	--	--	--	--	--	--	--	--	--	--
---	---	---	---	---	---	1	---	---	---	---	---	---	---	---	---	--	--	--	--	--	--	--	--	1	--	--	--	--	--	--	--	--	--	--	--
---	---	---	---	---	---	---	---	---	---	---	---	---	---	---	---	--	--	1	--	--	--	--	--	--	--	--	--	--	--	--	--	--	--	--	--
---	---	---	1	---	---	---	---	---	1	---	---	---	1	---	---	--	--	--	2	--	--	1	1	--	--	1	1	1	--	--	--	--	--	--	--
---	---	---	---	---	---	---	---	---	---	---	---	---	---	---	---	--	1	--	--	--	--	--	--	--	--	--	--	--	--	--	--	--	--	--	--
---	---	---	---	---	---	---	---	---	---	---	---	---	---	---	---	--	1	--	--	--	--	--	--	--	--	--	--	--	--	--	--	--	--	--	--
---	---	---	---	---	---	---	---	---	---	---	---	---	---	---	---	--	--	--	--	--	--	--	--	--	--	--	--	--	--	--	--	--	--	1	--
2	4	---	---	---	---	---	---	---	---	---	---	---	---	---	---	---	---	---	---	---	---	---	---	---	---	---	---	---	---	---	---	---	---	---	--
---	---	---	---	---	---	---	---	---	---	---	---	---	---	---	2	1	--	1	--	--	--	--	--	--	--	--	--	--	--	--	--	--	--	--	--
---	---	---	---	---	---	---	---	---	---	1	1	---	---	---	---	1	--	--	2	1	2	1	--	1	--	--	2	3	--	--	--	--	--	--	--
---	---	---	---	---	---	---	---	1	---	---	---	---	---	2	---	1	--	--	1	3	1	2	1	5	1	--	3	1	--	--	2	--	1	--	--
---	1	1	---	---	---	---	---	---	---	1	---	1	2	1	---	--	--	--	1	2	--	--	1	--	1	--	--	1	1	1	1	1	--	--	--
---	---	---	---	---	---	---	---	---	---	---	---	---	---	---	---	---	---	---	---	---	---	2	--	---	---	---	---	---	1	1	1	---	---	---	---
---	---	---	---	---	---	---	---	---	---	---	---	---	---	---	---	---	---	---	---	---	1	---	---	---	1	1	---	1	---	---	---	---	---	---	---
---	---	---	---	---	---	1	---	---	---	---	---	1	---	---	---	---	---	---	---	---	1	1	---	---	---	---	1	---	---	---	---	---	---	---	---
---	---	---	---	---	---	---	1	2	1	2	---	2	2	1	---	3	2	[redacted]	--	5	2	2	2	3	1	[redacted]	--	2	2	3	--	1	--	--	--
---	---	---	---	---	---	1	---	1	---	---	---	---	---	---	---	---	---	2	--	---	---	---	---	---	---	---	---	---	---	---	---	---	---	---	---
---	---	---	---	---	---	---	---	---	---	---	1	---	---	---	2	--	1	--	--	--	1	--	1	--	--	--	--	--	--	--	--	--	--	--	--
---	---	---	---	---	---	1	---	1	---	---	---	1	---	---	---	---	---	---	---	---	---	---	---	---	---	---	---	---	1	--	1	--	---	---	---
3	1	---	---	---	---	---	---	---	---	---	---	---	---	---	---	---	---	---	---	---	---	---	---	---	---	---	---	---	---	---	---	---	---	---	---
---	---	---	--	---	---	---	---	1	---	---	---	---	---	---	---	---	---	1	--	---	--	1	--	---	1	2	--	1	--	---	1	--	---	---	---
---	---	---	---	---	---	---	---	---	---	---	---	---	---	---	---	---	---	1	--	1	--	---	---	---	---	---	---	---	---	---	---	---	---	---	---
---	---	---	---	---	---	---	---	---	---	---	1	---	---	---	---	---	---	---	---	---	---	---	---	---	---	---	---	---	---	---	---	---	---	---	---
---	---	---	---	---	---	---	---	---	---	---	---	---	---	---	---	---	---	---	---	1	--	---	1	1	---	---	---	---	---	---	---	---	---	---	---
---	---	---	---	---	---	---	---	---	2	---	2	---	1	1	1	1	2	1	1	4	3	---	--	2	7	1	---	---	2	1	2	---	---	---	1
---	---	---	---	---	---	---	---	---	---	---	---	---	---	---	---	1	---	---	1	---	1	---	---	---	---	---	---	---	---	---	---	---	---	---	---
---	---	---	---	---	---	---	---	---	---	---	---	---	---	1	---	---	---	---	---	---	---	---	---	---	---	---	---	---	---	---	---	---	---	---	---
---	---	---	---	---	---	---	---	---	---	---	---	---	---	---	---	---	---	---	---	---	---	---	1	---	---	---	---	---	---	---	---	---	---	---	---
---	---	---	---	---	---	---	---	---	---	---	---	---	---	---	---	---	---	---	---	---	---	---	---	---	---	---	---	---	---	---	---	---	---	---	---
---	---	---	---	---	---	---	---	---	---	---	---	---	---	---	1	---	---	---	1	1	---	---	1	---	---	---	1	---	---	---	---	---	---	---	---
---	---	---	---	---	---	---	---	---	---	---	1	---	---	---	1	---	1	---	---	---	3	---	---	1	1	---	2	---	2	---	---	---	---	---	---
---	---	---	---	---	---	---	---	---	---	---	---	---	---	---	---	---	---	---	---	---	---	---	---	---	---	1	---	---	---	---	---	---	---	---	---
---	---	---	---	---	---	---	---	---	---	---	---	---	---	---	---	---	1	---	---	---	---	---	---	---	---	---	---	---	---	---	---	---	---	---	---
---	---	---	---	---	---	---	---	---	---	1	---	---	---	---	---	---	---	---	---	---	---	2	---	---	1	---	---	---	---	---	---	---	---	---	---
4	3	---	1	1	2	1	1	3	6	1	7	6	5	1	11	5	8	5	9	8	10	7	3	7	9	7	5	2	3	8	3	5	7	2	1
---	---	---	---	---	---	---	---	---	---	---	---	---	---	---	---	---	1	---	---	---	---	---	---	---	1	---	---	---	---	---	---	---	---	---	---
---	---	---	---	---	---	---	---	---	---	---	---	---	---	---	---	---	---	---	---	1	---	---	---	---	---	---	---	---	---	---	---	---	---	---	---
1	1	---	---	---	---	---	---	---	---	---	---	---	---	---	---	---	---	---	---	---	---	---	---	---	---	---	---	---	---	---	---	---	---	---	---
---	---	1	---	---	---	---	---	---	---	---	---	---	---	---	---	---	---	---	---	---	---	---	---	---	---	---	---	---	---	---	---	---	---	---	---

TABLE XXXVII.—*The occupations of the persons ten years old and over who died number of such persons engaged in each*

Occupations.	Aggregate number.			Age.									
				10 to 16.		16 to 20.		20.		21 to 60.		60 and over.	
	Totals.	Males.	Females.	Males.	Females.	Males.	Females.	Males.	Females.	Males.	Females.	Males.	Females.
All occupations	5,878	5,512	366	17	5	176	54	71	21	2,815	232	2,433	54
Agriculture	2,775	2,774	1	10		83		31		1,058		1,592	1
Dairymen	3	3								3			
Drovers	4	4								1		3	
Farm laborers	216	216		9		41		21		115		30	
Farmers and farm overseers	2,502	2,502				38		10		924		1,530	
Farmers' sons reported as farmers	3	3				1				1			
Florists	3	2	1									2	1
Garden and nursery laborers	3	3								3			
Gardeners, florists, nurserymen and vine-growers	28	28								6		22	
Herders	2	2				1				1			
Stock raisers	1	1				1							
Others in agricultural pursuits	10	10		1						4		5	
Domestic and personal service	582	439	143	1	1	13	21	6	10	314	86	105	25
Barbers and hairdressers	24	24								23		1	
Billiard and bowling saloon-keepers and employés	2	2								2			
Clerks in government offices	15	13	2			1				12	1		1
Employés of charitable institutions	7	2	5							2	5		
Employés of government (not clerks)	12		12								9		3
Employés of hotels and restaurants (not clerks)	7	5	2			2	1		1	3			
Hotel keepers	25	23	2							17	2	6	
Hunters, trappers, guides and scouts	2	2								2			
Janitors	9	8	1							3		5	1
Laborers (not specified)	281	251	30			10	3	6	1	164	22	71	4
Laborers, longshoremen, and stevedores	3	3								3			
Land-lookers	1	1										1	
Launderers and laundresses	8	5	3							5	3		
Nurses and midwives	18	8	10							4	6	4	4
Restaurant keepers	5	5								5			
Saloon-keepers and bar-tenders	49	49								43		6	
Servants	80	9	71		1		17		7	8	34	1	12
Sextons	1	1										1	
Undertakers	4	4								3		1	
Watchmen, policemen and detectives	18	18								12		6	
Others in domestic and personal service	11	6	5	1					1	3	1	2	

in the State during the year ending June 1, 1894, and by sex, age and nationality, the specified occupation and class of occupations.

Nationality.																	
United States.		British America.		England, Scotland and Wales.		Ireland.		Germany.		Norway, Sweden and Denmark.		Poland.		Italy.		Other countries.	
Males.	Females.	Males.	Females.	Males.	Females.	Males.	Females.	Males.	Females.	Males.	Females.	Males.	Females.	Males.	Females.	Males.	Females.
3,457	270	455	39	387	11	297	9	503	10	101	11	20	3	7	-----	285	13
1,803	-----	215	-----	206	-----	163	-----	249	-----	19	-----	7	-----	-----	-----	112	1
2	-----	-----	-----	-----	-----	1	-----	-----	-----	-----	-----	-----	-----	-----	-----	-----	-----
2	-----	-----	-----	-----	-----	1	-----	1	-----	-----	-----	-----	-----	-----	-----	-----	-----
170	-----	14	-----	7	-----	2	-----	13	-----	2	-----	-----	-----	-----	-----	8	-----
1,607	-----	197	-----	193	-----	154	-----	228	-----	17	-----	7	-----	-----	-----	99	-----
3	-----	-----	-----	-----	-----	-----	-----	-----	-----	-----	-----	-----	-----	-----	-----	-----	-----
1	-----	-----	-----	1	-----	-----	-----	-----	-----	-----	-----	-----	-----	-----	-----	-----	1
-----	-----	-----	-----	1	-----	1	-----	-----	-----	-----	-----	-----	-----	-----	-----	1	-----
12	-----	1	-----	4	-----	4	-----	3	-----	-----	-----	-----	-----	-----	-----	4	-----
1	-----	-----	-----	-----	-----	-----	-----	1	-----	-----	-----	-----	-----	-----	-----	-----	-----
-----	-----	1	-----	-----	-----	-----	-----	-----	-----	-----	-----	-----	-----	-----	-----	-----	-----
5	-----	2	-----	-----	-----	-----	-----	3	-----	-----	-----	-----	-----	-----	-----	-----	-----
219	91	38	16	17	1	42	7	72	6	5	9	5	2	1	-----	39	8
22	-----	1	-----	-----	-----	-----	-----	-----	-----	-----	-----	-----	-----	-----	-----	1	-----
2	-----	-----	-----	-----	-----	-----	-----	-----	-----	-----	-----	-----	-----	-----	-----	-----	-----
11	1	1	-----	-----	-----	-----	-----	-----	-----	-----	-----	-----	-----	-----	-----	1	1
2	2	-----	2	-----	-----	-----	-----	-----	1	-----	-----	-----	-----	-----	-----	-----	-----
-----	8	-----	2	-----	1	-----	1	-----	-----	-----	-----	-----	-----	-----	-----	-----	-----
5	1	-----	-----	-----	-----	-----	-----	-----	-----	-----	-----	-----	-----	-----	-----	-----	1
10	1	7	1	1	-----	3	-----	2	-----	-----	-----	-----	-----	-----	-----	-----	-----
2	-----	-----	-----	-----	-----	-----	-----	-----	-----	-----	-----	-----	-----	-----	-----	-----	-----
3	-----	-----	1	1	-----	1	-----	2	-----	-----	-----	-----	-----	-----	-----	1	-----
106	22	18	2	7	-----	27	1	53	-----	3	2	5	-----	1	-----	30	2
-----	-----	-----	-----	-----	-----	1	-----	2	-----	-----	-----	-----	-----	-----	-----	-----	-----
1	-----	-----	-----	-----	-----	-----	-----	-----	-----	-----	-----	-----	-----	-----	-----	-----	-----
4	3	1	-----	-----	-----	-----	-----	-----	-----	-----	-----	-----	-----	-----	-----	-----	-----
6	7	-----	2	1	-----	1	-----	-----	-----	-----	1	-----	-----	-----	-----	-----	-----
3	-----	1	-----	-----	-----	1	-----	-----	-----	-----	-----	-----	-----	-----	-----	-----	-----
20	-----	7	-----	3	-----	5	-----	10	-----	2	-----	-----	-----	-----	-----	2	-----
7	42	-----	5	1	3	-----	5	-----	5	-----	5	-----	2	-----	-----	1	4
-----	-----	-----	-----	1	-----	-----	-----	-----	-----	-----	-----	-----	-----	-----	-----	-----	-----
3	-----	-----	-----	-----	-----	1	-----	-----	-----	-----	-----	-----	-----	-----	-----	-----	-----
9	-----	1	-----	2	-----	1	-----	3	-----	-----	-----	-----	-----	-----	-----	2	-----
3	4	1	-----	-----	-----	1	-----	-----	-----	-----	1	-----	-----	-----	-----	1	-----

TABLE XXXVII.—CONTINUED.—*Occupations of*

Occupations.	Aggregate number.			Age.									
				10 to 16.		16 to 20.		20.		21 to 60.		60 and over.	
	Totals.	Males.	Females.	Males.	Females.	Males.	Females.	Males.	Females.	Males.	Females.	Males.	Females.
Professions	312	247	65			5	6	5	5	128	50	109	4
Actors	2	1	1			1					1		
Architects	1	1								1			
Artists and teachers of art	5	2	3			1				1	3		
Chemists, assayers and metallurgists	3	2	1							2	1		
Clergymen	44	44								15		29	
Dentists	4	4								4			
Designers, draughtsmen, engravers and inventors	4	4						1		2		1	
Electricians	4	4								4			
Engineers, civil, mining, and surveyors	10	10						1		4		5	
Engineers, mechanical and electrical	1	1								1			
Horse trainers	3	3								1		2	
Journalists	4	4								2		2	
Lawyers and others in legal pursuits	29	29								16		13	
Musicians (professional) and teachers of music	20	13	7			1		1	1	8	5	3	1
Officials of government, civil officials of government (legal)	25	25								15		10	
Physicians and surgeons	64	62	2							31	2	31	
Teachers	71	24	47			2	6	1	4	12	34	9	3
Telegraph and telephone operators	6	4	2							4	2		
Telegraph, telephone and electric light and power company employés (not operators)	2	1	1							1	1		
Veterinary surgeons	5	5								1		4	
Others in professional pursuits	5	4	1					1		3	1		
Trade and transportation	713	668	45	1		17	8	9	3	493	31	148	3
Agents (claim, commission and collectors)	3	3				1				1		1	
Agents (fire, life and co-operative insurance, etc.)	9	9								5		4	
Agents (real estate)	6	6								5		1	
Agents (not specified)	4	4								3		1	
Bankers and brokers of money	10	10								6		4	
Boarding and livery stable keepers	9	9								8		1	
Bookkeepers and accountants	32	28	4				2	1	1	21	1	6	
Clerks and bookkeepers in banks	9	9				1				7		1	
Clerks and bookkeepers of express companies	3	3								3			
Clerks and bookkeepers in railroad offices	2	2								2			
Clerks in stores	88	76	12			9	4	5		57	8	5	
Commercial travelers	17	17								16		1	
Draymen, hackmen, teamsters and expressmen	83	83				1		1		61		20	
Employés of steam railroad companies (not otherwise specified)	102	102				1		1		90		10	

decedents by sex, age and nationality.

Nationality.																	
United States		British America.		England, Scotland and Wales.		Ireland.		Germany.		Norway, Sweden and Denmark.		Poland.		Italy.		Other countries.	
Males	Females.	Males.	Females.	Males.	Females.	Males.	Females.	Males.	Females.	Males.	Females.	Males.	Females.	Males.	Females.	Males.	Females.
194	54	22	7	8	1	12		6		1			1			4	2
1	1																
1																	
2	3																
1	1									1							
35		3		2		2		1								1	
3		1															
3				1													
2		1														1	
7				3													
1																	
2		1															
4																	
26						3											
12	4		2					1									1
21		2		1				1									
43	2	12		1		4		1								1	
20	41	1	4		1	1		1					1			1	
3								1									
1			1														
2		1				2											
4																	1
475	38	66	1	27	2	25	1	32	1	15	1	1				27	
3																	
7		1						1									
4		2															
4																	
7				2				1									
8		1															
23	4	2		2				1									
9																	
2								1									
2																	
58	11	5		2		2		2		2	1					5	
11		3		1				1								1	
52		16		2		5		4								4	
68		10		5		5		6		4		1				3	

TABLE XXXVII.—CONTINUED.—*Occupations of*

Occupations.	Aggregate number.			Age.									
				10 to 16.		16 to 20.		20.		21 to 60.		60 and over.	
	Totals.	Males.	Females.	Males.	Females.	Males.	Females.	Males.	Females.	Males.	Females.	Males.	Females.
Trade and transportation.—*Con.*													
Foremen and overseers	1	1										1	
Hucksters and peddlers	12	12						1		5		6	
Merchants and dealers in groceries (wholesale)	2	2								1		1	
Merchants and dealers (retail trade)	176	174	2	1		1				119	1	53	1
Milkmen	3	3								1		2	
Milliners	17		17				1		1		13		2
Officials of trade and transportation companies (including railroad, telegraph, telephone, express, street railway and steamboat companies)	7	7								5		2	
Porters and laborers in stores and warehouses	3	3								3			
Sailors (including boatmen)	70	70				2				54		14	
Stenographers and typewriters	10	1	9			1	1		1		7		
Street railroad employés	6	6								6			
Toll-gate and bridge keepers	1		1								1		
Traders and dealers in real estate	8	8								5		3	
Wine and liquor dealers (wholesale)	1	1								1			
Others in trade and transportation	19	19								8		11	
Manufacturing, mechanical and mining industries	1,496	1,384	112	5	4	58	19	20	3	822	65	479	21
Bakers	15	15								12		3	
Basketmakers	2	1	1							1	1		
Blacksmiths	81	81				2				37		42	
Bleachers, dyers and scourers	1	1								1			
Blind, door and sash makers	2	2								2			
Bookbinders	1	1								1			
Boot and shoe makers and repairers	60	60				1				15		44	
Boot and shoe factory operatives	2	2				1				1			
Boxmakers (not specified)	6	4	2		1	1	1			3			
Brass founders and workers	5	5						2		3			
Brewers and maltsters	5	5								4		1	
Brick and tile makers	9	9								5		4	
Broom and brush makers	1	1										1	
Builders and contractors (not specified)	7	7								5		2	
Builders and contractors (houses)	4	4								2		2	
Builders and contractors (paving and sewerage)	2	2								1		1	
Builders and contractors (railroads)	2	2								1		1	
Butchers	33	33						1		24		8	
Candle, soap and tallow makers	1	1										1	
Carmakers	3	3								2		1	

decedents by sex, age and nationality.

Nationality.																	
United States.		British America.		England, Scotland and Wales.		Ireland.		Germany.		Norway, Sweden and Denmark.		Poland.		Italy.		Other countries.	
Males.	Females.	Males.	Females.	Males.	Females.	Males.	Females.	Males.	Females.	Males.	Females.	Males.	Females.	Males.	Females.	Males.	Females.
1																	
6		1		1				1								1	
1																1	
131	1	8		5		1		11		1						7	1
3																	
	13		1		2		1										
7																	
3																	
35		15		7		2		3		1						2	
1	9																
5		1															
									1								
7																1	
1																	
16		1				2											
766	87	114	15	129	4	55	1	144	3	61	1	1		6		103	1
5		1		2		1		1								1	
1	1																
49		2		3		3		7		1						1	
																1	
2																	
1																	
28		2		5		4		12								1	
1						1											
3	2	1															
4								1									
								3								2	
3				2				2								2	
1																	
3		1		2				1									
4																	
2																	
1		1															
18		2		2				9								1	
								1									
1				1				1									

TABLE XXXVII.—CONTINUED.—*Occupations of*

Occupations.	Aggregate number.			Age.									
				10 to 16.		16 to 20.		20.		21 to 60.		60 and over.	
	Totals.	Males.	Females.	Males.	Females.	Males.	Females.	Males.	Females.	Males.	Females.	Males.	Females.
Manufacturing, mechanical and mining industries.—*Con.*													
Carpenters and joiners	216	216		1		6				103		106	
Carriage and wagon makers (not specified)	26	26				1				9		16	
Charcoal and lime burners	1	1								1			
Clerks and bookkeepers in manufacturing establishments	2	2								2			
Clerks and bookkeepers in mining establishments	2	2						1		1			
Clock and watchmakers and repairers	2	2								1		1	
Confectioners	3	3				1				2			
Coopers	28	28								10		18	
Copper workers and coppersmiths	1	1								1			
Corsetmakers	1		1								1		
Dressmakers and seamstresses	76		76		1		14		3		52		6
Engineers and firemen (not locomotive)	62	62						2		42		18	
Fishermen, fish curers and packers	9	9								7		2	
Foundrymen (not specified)	1	1								1			
Furniture manufactory employés	43	43				2		1		24		16	
Gilders	2	2								2			
Glass-blowers and glass-workers	1	1								1			
Gun and locksmiths and bell-hangers	3	3						1				2	
Harness and saddle-makers and repairers	15	15				2				5		8	
Iron and steelworkers	8	8				1				5		2	
Lace and embroidery makers	1		1										1
Leather curriers, dressers, finishers and tanners	9	9				1				6		2	
Lumbermen and raftsmen	96	96				7				72		17	
Machinists	36	36				2				28		6	
Manufacturers and officials of manufacturing companies	3	3								2		1	
Marble and stonecutters	13	13				1				9		3	
Masons (brick and stone)	55	55				1		1		23		30	
Mechanics (not otherwise specified)	6	6								2		4	
Millers, flour and grist	29	29						1		15		13	
Millwrights	8	8								2		6	
Miners (not specified)	111	111				8		3		89		11	
Miners in iron	2	2								2			
Model and patternmakers	3	3				1		1		1			
Molders (metal)	17	17				1				7		9	
Oil well employés	1	1								1			
Organmakers	2	2										2	
Painters (carriages and wagons)	6	6				1				4		1	
Painters, glaziers and varnishers	59	59				3		2		40		14	
Paper mill operatives (not specified)	3	3		1						1		1	

decedents by sex, age and nationality.

Nationality.																	
United States.		British America.		England, Scotland and Wales.		Ireland.		Germany.		Norway, Sweden and Denmark.		Poland.		Italy.		Other countries.	
Males.	Females.	Males.	Females.	Males.	Females.	Males.	Females.	Males.	Females.	Males.	Females.	Males.	Females.	Males.	Females.	Males.	Females.
151		21		14		5		13		3		1				8	
15		1		3		1		4								2	
1																	
[illegible]																	
2																	
1		1															
2		1															
19		2		1				5								1	
				1													
	1																
	[illegible]		10				1		3		1						1
28		8		10		4		3		5						4	
4		2		2				1									
1																	
21		1		3		1		5		4						[illegible]	
1								1									
										1							
1						1		1									
10		1						2		1						1	
4				1		1		2									
					1												
4		3		1				1									
48		16				7		8		10		2				10	
22		4		[illegible]		1		2								1	
3																	
6				2		1		2								2	
31		3		6		2		11								2	
[illegible]																	
21		1		2		1		[illegible]		1							
[illegible]		2															
12		3		40		10		3		23		1		[illegible]		15	
				1		1											
2				1													
12		1		1				3									
[illegible]																	
1										1							
6																	
43		6		2		1		1						1		5	
2																1	

TABLE XXXVII.—CONCLUDED.—*Occupations of*

Occupations.	Aggregate number.			Age.									
				10 to 16.		16 to 20.		20.		21 to 60.		60 and over.	
	Totals.	Males.	Females.	Males.	Females.	Males.	Females.	Males.	Females.	Males.	Females.	Males.	Females.
Manufacturing, mechanical and mining industries.—*Con.*													
Photographers	2	2								1		1	
Plasterers	7	7								5		2	
Plumbers and gas and steam fitters	8	8						1		7			
Potters	1	1								1			
Printers and pressmen	18	15	3		1	3				9	2	3	
Publishers of books, maps, etc.	1	1								1			
Pump makers	3	3								2		1	
Roofers and slaters	3	3								2		1	
Saw and planing mill employés	58	58		1		1		1		43		12	
Shingle and lath-makers	13	13								13			
Ship carpenters, calkers, riggers and smiths	14	14								9		5	
Silk mill operatives (not specified)	3	2	1							2	1		
Stave, hoop and heading makers	5	5				1				4			
Steam boiler makers	4	4								3		1	
Stove, furnace and grate makers	4	4				1				3			
Tailors and tailoresses	40	31	9			1	1			12	1	18	7
Tinners and tinware makers	16	16				1				11		4	
Tobacco and cigar factory operatives	14	13	1				1			13			
Tool and cutlery makers (not specified)	1	1								1			
Upholsterers and trimmers	8	8								8			
Well-borers	7	7								7			
Wheel factory operatives	3	3				1				2			
Wood turners, carvers and woodenware makers	7	7				1				4		2	
Woolen mill operatives (not specified)	2	2								1		1	
Others in manufacturing, mechanical and mining industries	50	33	17	2	1	4	2	2		17	7	8	7

decedents by sex, age and nationality.

Nationality.																	
United States.		British America.		England, Scotland and Wales.		Ireland.		Germany.		Norway, Sweden and Denmark.		Poland.		Italy.		Other countries.	
Males.	Females.	Males.	Females.	Males.	Females.	Males.	Females.	Males.	Females.	Males.	Females.	Males.	Females.	Males.	Females.	Males.	Females.
1				1													
3		1		1		1				1							
8																	
1																	
11	2	2			1	1		1									
				1													
3																	
2								1									
23		9		2		1		9		6		1				7	
10										1						2	
7				1		2				1							
2	1																
5																	
1						2		1									
2								2									
8	7	1	2	5		1		12								4	
8				1		1		4		1						1	
9		1	1					1				1				1	
1																	
7		1															
6		1															
2								1									
4								2		1							
2																	
24	13	1	2	3	2			2						1		2	
106																	

CENSUS OF MICHIGAN

JUNE 1, 1894.

TABLES.--CHURCHES AND LIBRARIES.

TABLE I.—*The number of church organizations; the number, material of construction, and seating capacity of church edifices; the number of parsonages and the value of church property, of all religious denominations and of each denomination, in the State, June 1, 1894.*

Denominations.	Church organizations.	Parsonages.	Church edifices.							Value of church property.
			Number.	Material of construction.					Seating capacity.	
				Stone.	Brick.	Frame.	Log.	Unk.		
All denominations	3,936	1,679	3,715	50	740	2,894	28	3	1,138,832	$20,775,156
African Methodist Episcopal	18	10	18	----	3	15	----	----	4,200	$38,930
Baptist, Regular	370	134	355	6	82	265	1	1	111,612	1,977,910
Baptist, Regular (colored)	2	1	2	----	1	1	----	----	450	3,000
Christian (Christian connection)	43	3	40	----	6	33	1	----	10,210	68,800
Christian Adventist	5	----	4	----	----	4	----	----	1,100	7,900
Christian Reformed	56	19	56	----	5	50	1	----	26,545	312,375
Church of God	18	----	12	----	----	11	1	----	2,600	10,800
Church of the New Jerusalem (Swedenborgian)	2	----	2	----	----	2	----	----	400	6,000
Congregational	284	106	276	3	67	205	1	----	87,635	1,701,900
Disciple of Christ	57	5	47	----	12	35	----	----	13,925	180,900
Dunkards (German Baptist)	13	1	13	----	1	12	----	----	4,150	26,700
Evangelical Adventist	2	----	2	----	----	2	----	----	450	3,000
Evangelical Association	116	53	110	1	27	81	1	----	30,455	332,675
Free Methodist	148	49	124	----	5	114	5	----	26,700	166,590
Freewill Baptist	72	18	68	----	9	57	2	----	17,810	122,650
Friends	15	1	14	----	1	13	----	----	3,625	21,790
Jewish Congregations	5	1	5	----	2	3	----	----	2,800	58,000
Latter Day Saints (Mormon)	13	1	10	----	1	9	----	----	2,120	9,450
Lutheran	364	209	349	1	54	291	3	----	98,160	1,633,675
Mennonite	12	----	11	----	----	11	----	----	1,885	8,690
Methodist Episcopal	1,044	518	993	6	197	784	6	----	294,614	4,263,835
Methodist Protestant	41	19	35	----	8	27	----	----	7,785	59,400
Moravian	2	1	2	----	----	2	----	----	250	3,800
Presbyterian	238	87	226	8	67	149	1	1	81,195	2,318,850
Presbyterian Reformed (covenanted)	3	----	3	----	----	3	----	----	1,200	27,900
Protestant Episcopal	140	65	136	15	35	86	----	----	40,827	1,680,745
Reformed Church in America	50	34	49	----	7	41	1	----	20,270	302,450
Reformed Church in the United States	9	5	9	----	3	6	----	----	2,325	32,700
Roman Catholic	362	201	352	2	94	247	1	1	150,369	4,539,386
Salvation Army	5	1	5	----	1	4	----	----	1,525	4,600
Seventh Day Adventist	82	5	71	----	4	67	----	----	16,790	125,775
Union	42	----	42	----	1	40	1	----	8,475	45,975
Unitarian	10	1	9	----	3	6	----	----	3,555	137,500
United Brethren	146	59	132	----	25	106	1	----	30,315	181,780
United Presbyterian	7	1	7	----	----	7	----	----	1,900	13,000
Universalist	26	5	25	1	13	11	----	----	7,250	172,300
Wesleyan Methodist	56	26	49	----	1	47	1	----	10,050	65,450
Miscellaneous	58	9	52	----	5	47	----	----	13,305	107,975

TABLE II.—*The number of church organizations; the number, material of construction, and seating capacity of church edifices; the number of parsonages and the value of church property, in the State and counties, June 1, 1894.*

State and counties.	Church organizations.	Parsonages.	Church edifices.							Value of church property.
			Number.	Material of construction.					Seating capacity.	
				Stone.	Brick.	Frame.	Log.	Unk.		
State	3,936	1,679	3,715	50	740	2,894	28	3	1,138,832	$20,775,156
Alcona	9	2	9			8		1	1,722	$12,950
Alger	3		3			2	1		225	1,150
Allegan	94	47	94		14	79	1		24,390	239,950
Alpena	18	11	18	2	3	13			7,223	180,426
Antrim	22	9	21		1	19		1	4,125	43,700
Arenac	14	5	14			14			2,390	20,600
Baraga	6	5	6	1		5			1,350	10,700
Barry	71	22	66		14	52			17,044	149,345
Bay	64	37	63	2	14	47			29,355	770,700
Benzie	11	1	7			7			1,543	7,900
Berrien	114	33	110		22	88			31,970	436,600
Branch	47	18	46		13	33			11,505	125,000
Calhoun	70	35	64	1	19	44			23,540	511,750
Cass	61	16	60		10	49	1		16,705	146,950
Charlevoix	19	7	16		2	14			3,425	24,300
Cheboygan	23	10	19			19			5,010	54,700
Chippewa	39	12	35	1	1	29	4		7,600	138,625
Clare	13	6	11			11			2,625	20,950
Clinton	52	25	52		8	44			14,370	137,400
Crawford	5	3	4			4			750	11,100
Delta	28	13	22		1	21			5,510	86,550
Dickinson	24	17	24		2	22			8,550	118,500
Eaton	72	28	60	1	23	44	1		19,590	287,150
Emmet	36	8	27			26	1		6,712	100,000
Genesee	79	32	76	3	15	58			25,040	463,950
Gladwin	9	2	5			5			1,100	9,700
Gogebic	18	12	16			16			5,685	96,250
Grand Traverse	29	6	25			24	1		5,635	56,600
Gratiot	73	14	66		12	53	1		17,480	119,405
Hillsdale	86	34	85		23	62			24,060	257,750
Houghton	49	28	49	2		47			20,725	447,500
Huron	78	26	72		3	68	1		17,550	163,315
Ingham	67	31	64	3	17	44			21,850	447,400
Ionia	69	33	68		12	56			22,400	252,075
Iosco	29	9	28		2	26			8,250	74,095
Iron	5	2	4			4			900	7,700
Isabella	55	6	44		7	34	3		11,965	103,125
Jackson	67	39	67	1	24	42			22,095	426,950
Kalamazoo	64	34	64	1	22	41			24,105	601,800
Kalkaska	14	3	12			12			2,340	16,700
Kent	160	76	157	2	35	120			62,325	1,442,450
Keweenaw	12	3	11			11			2,390	10,750
Lake	10	4	8			8			1,635	13,600
Lapeer	61	21	60		7	53			13,945	127,500
Leelanau	24	7	21			21			4,250	30,805
Lenawee	108	50	108	1	29	77		1	33,735	580,250
Livingston	47	20	46		13	33			13,055	143,300
Luce	5	4	4			4			1,050	17,700
Mackinac	20	7	14			13	1		3,215	29,450
Macomb	72	13	71		13	58			21,470	378,100

TABLE II.—CONCLUDED.—*Church organizations.*

Counties.	Church organizations.	Parsonages.	Church edifices.							Value of church property.
			Number.	Material of construction.					Seating capacity.	
				Stone.	Brick.	Frame.	Log.	Unk.		
Manistee	38	18	33	1	10	20	2	------	13,170	$342,150
Manitou	1	1	1	------	------	1	------	------	475	7,500
Marquette	48	26	47	4	5	37	1	------	16,153	382,100
Mason	38	17	35	------	4	31	------	------	8,045	82,860
Mecosta	47	15	44	------	1	40	3	------	9,385	84,725
Menominee	27	12	26	------	4	22	------	------	7,715	144,275
Midland	29	12	24	------	2	21	1	------	7,210	65,150
Missaukee	14	7	11	------	------	10	1	------	2,205	13,425
Monroe	74	37	74	1	32	41	------	------	21,605	399,000
Montcalm	80	24	79	------	6	73	------	------	19,480	196,305
Montmorency	4	2	3	------	------	3	------	------	695	7,300
Muskegon	68	32	63	1	11	51	------	------	19,390	401,675
Newaygo	36	15	35	------	5	29	1	------	8,775	66,200
Oakland	93	46	91	------	18	73	------	------	26,635	410,500
Oceana	32	11	25	------	6	19	------	------	6,725	59,775
Ogemaw	11	------	9	------	------	9	------	------	2,375	12,340
Ontonagon	12	2	6	------	------	6	------	------	2,300	11,500
Osceola	39	15	31	------	6	25	------	------	8,335	69,300
Oscoda	1	------	1	------	------	1	------	------	125	500
Otsego	5	2	6	------	------	6	------	------	1,225	9,200
Ottawa	81	52	78	------	5	73	------	------	26,160	339,900
Presque Isle	12	6	8	------	1	7	------	------	2,460	25,800
Roscommon	6	3	3	------	------	3	------	------	550	1,500
Saginaw	99	50	97	4	18	75	------	------	32,935	831,680
Sanilac	85	23	84	1	14	68	1	------	18,230	122,830
Schoolcraft	10	3	9	------	------	9	------	------	2,650	39,400
Shiawassee	74	33	73	------	19	53	1	------	21,010	281,900
St. Clair	93	43	89	2	14	72	1	------	27,850	450,350
St. Joseph	63	26	61	------	30	31	------	------	18,880	259,800
Tuscola	72	32	67	------	7	60	------	------	16,820	150,970
Van Buren	69	16	68	------	13	55	------	------	18,035	139,950
Washtenaw	84	57	83	6	31	46	------	------	29,555	708,130
Wayne	228	105	225	9	95	121	------	------	101,300	4,646,150
Wexford	34	14	21	------	2	19	------	------	4,895	55,800

TABLE III.—*The number of church organizations and the value of the property of all church organizations and of each organization, and the number owning property valued at certain specified amounts, in the State, June 1, 1894.*

Denominations.	Total number of church organizations.	Number of church organizations and value of church property.										Total value of church property.
		Value under $500.	Value $500 to $1,000.	Value $1,000 to $2,000.	Value $2,000 to $5,000.	Value $5,000 to $10,000.	Value $10,000 to $20,000.	Value $20,000 to $50,000.	Value $50,000 to $100,000.	Value $100,000 and over.	No property or value of property not reported.	
All denominations	3,936	188	483	1,049	1,146	398	203	152	62	16	239	$20,775,156
African Methodist Episcopal	18	1	5	5	6		1					$38,930
Baptist, Regular	370	12	27	94	138	40	26	13	3	2	15	1,977,910
Baptist, Regular (colored)	2			2								3,000
Christian (Christian connection)	43	2	12	11	14	1					3	68,800
Christian Adventist	5		1	1	2						1	7,900
Christian Reformed	56	8	5	4	25	9	9	1				312,375
Church of God	18	4	2	5	1						6	10,800
Church of the New Jerusalem (Swedenborgian)	2			1		1						6,000
Congregational	284	4	24	70	110	31	15	15	7		8	1,701,900
Disciples of Christ	57	3	7	16	12	2	4	2			11	180,900
Dunkard (German Baptist)	13	2		6	4		1					26,700
Evangelical Adventist	2			2								3,000
Evangelical Association	116	3	14	40	39	5	3	2			7	332,675
Free Methodist	148	19	35	60	7	1		1			25	166,590
Freewill Baptist	72	7	9	30	20	1	1				4	122,650
Friends	15	4	1	8	6						1	21,790
Jewish Congregations	5				1	1	2	1				58,000
Latter Day Saints (Mormon)	13	2	4	8	1						3	9,450
Lutheran	364	28	25	86	118	53	21	15	3		15	1,633,675
Mennonite	12	1	5	5							1	8,690
Methodist Episcopal	1,044	31	127	300	352	98	40	27	11	1	57	4,263,835
Methodist Protestant	41		3	23	8	1					6	59,400
Moravian	2		1		1							3,800
Presbyterian	238	5	16	53	64	39	18	15	10	4	14	2,318,850
Presbyterian Reformed (covenanted)	3		1		1			1				27,900
Protestant Episcopal	140	4	10	19	42	26	14	11	9	1	4	1,680,745
Reformed Church in America	50	2	4	3	20	13	4	2	1		1	302,450
Reformed Church in United States	9		1	1	5	1	1					32,700
Roman Catholic	362	21	32	61	74	55	38	43	16	8	14	4,539,386
Salvation Army	5		2	1	1						1	4,600
Seventh Day Adventist	82	7	27	22	10	2	1	1			12	125,775
Union	42	7	16	13	5	1						45,975
Unitarian	10			2	2	3	1		1		1	137,500
United Brethren	146	9	32	62	27	1					15	181,780
United Presbyterian	7		1	3	3							13,000
Universalist	26		4	4	7	5	3	1	1		1	172,300
Wesleyan Methodist	56	6	13	19	11						7	65,450
Miscellaneous	58	1	17	19	9	5		1			6	107,975

TABLE IV.—*The number of church organizations and the value of the property of all church organizations, and the number owning property valued at certain specified amounts, in the State and counties, June 1, 1894.*

State and counties.	Total number of church organizations.	Number of church organizations and value of church property.										Total value of church property.
		Value under $500.	Value $500 to $1,000.	Value $1,000 to $2,000.	Value $2,000 to $5,000.	Value $5,000 to $10,000.	Value $10,000 to $20,000.	Value $20,000 to $50,000.	Value $50,000 to $100,000.	Value $100,000 and over.	No property or value of property not reported.	
State	3,936	188	483	1,049	1,146	398	203	152	62	16	239	$20,775,156
Alcona	9	1	3	4		1						$12,950
Alger	3	2	1									1,150
Allegan	94	8	10	30	34	6	5				1	239,950
Alpena	18		2	5	4	2		5				180,426
Antrim	22	2	4	4	8	2					2	43,700
Arenac	14	2	5	2	5							20,600
Baraga	6		2	2	2							10,700
Barry	71	2	4	30	24	5	1				5	149,345
Bay	64	1	4	12	22	7	4	6	6	1	1	770,700
Benzie	11			7							4	7,900
Berrien	114	4	19	41	25	6	10	5			4	436,600
Branch	47	2	2	16	22	1	3				1	125,000
Calhoun	70	1	1	22	18	6	8	7	1		6	511,750
Cass	61	4	10	16	23	5	2				1	146,950
Charlevoix	19	3	3	6	4						3	24,300
Cheboygan	26	2	4	3	6	3	1				7	54,700
Chippewa	39	11	12	4	3	2	1	1	1		4	138,625
Clare	13	2		4	5						2	20,950
Clinton	52	1	3	25	17	5	1					137,400
Crawford	5		1		3						1	11,100
Delta	28		1	7	9	2	3				6	86,550
Dickinson	24		1	4	12	4	2	1				118,500
Eaton	72	1	6	27	23	6	3	3			3	287,150
Emmet	36	2	5	6	6	6	2				9	100,000
Genesee	79		8	28	24	5	5	3	3		3	463,950
Gladwin	9			2	3						4	9,700
Gogebic	18	1	1	1	5	5	1	1			3	96,250
Grand Traverse	29	3	5	5	9	2	1				4	56,600
Gratiot	73	4	13	29	13	4	1				9	119,405
Hillsdale	86	2	15	32	23	7	5	1			1	257,750
Houghton	49	2	3	3	11	11	14	4	1			447,500
Huron	78	3	15	23	23	7	1				6	163,315
Ingham	67		4	22	21	12	1		4		3	447,400
Ionia	69	1	8	22	25	6	5	1			1	252,075
Iosco	29		1	8	12	4					1	74,095
Iron	5			2	2						1	7,700
Isabella	55	10	5	15	11	1		2			11	103,125
Jackson	67		7	20	15	15	3	3	2		2	426,950
Kalamazoo	64	2	2	12	29	10	2	2	4	1		601,800
Kalkaska	14	1	4	4	3						2	16,700
Kent	160	3	12	31	57	20	14	10	8	1	4	1,442,450
Keweenaw	12	3	2	3	3						1	10,750
Lake	10	2	3	1	1	1					2	13,600
Lapeer	61	5	19	15	16	3	2				1	127,500
Leelanau	24	4	6	5	5	1					3	80,805

TABLE IV.—CONCLUDED.—*Church organizations.*

Counties.	Total number of church organizations.	Number of church organizations and value of church property.										Total value of church property.
		Value under $500.	Value $500 to $1,000.	Value $1,000 to $2,000.	Value $2,000 to $5,000.	Value $5,000 to $10,000.	Value $10,000 to $20,000.	Value $20,000 to $50,000.	Value $50,000 to $100,000.	Value $100,000 and over.	No property or value of property not reported.	
Lenawee	108	1	14	34	36	9	4	10				$580,250
Livingston	47		5	11	21	5	3				2	143,300
Luce	[illegible]			1		3					1	17,700
Mackinac	20	4	4		5		1				6	29,450
Macomb	72		2	26	28	7	2	6			1	378,100
Manistee	38	2	1	8	8	5	5	1	3		5	342,150
Manitou	1					1						7,500
Marquette	48	3	2	11	13	9	2	6	1		1	382,100
Mason	38	3	5	7	12	5					6	82,860
Mecosta	47	9	10	13	6	2	2				5	84,725
Menominee	27	2	5	7	5	3	2	2			1	144,275
Midland	29	1	3	6	7	4	3				5	65,150
Missaukee	14	3	3	4	1						3	13,425
Monroe	74	1	15	18	20	9	5	6				399,000
Montcalm	80	10	10	26	27	4		2			1	196,305
Montmorency	4			2	1						1	7,300
Muskegon	68	3	4	17	22	6	6	4	1		5	401,675
Newaygo	36	1	4	17	13						1	66,200
Oakland	93	2	[illegible]	27	35	9	4	5			2	410,500
Oceana	32		[illegible]	8	7	4					7	59,775
Ogemaw	11	1	3	4		1					2	12,340
Ontonagon	12			3	3						6	11,500
Osceola	39	2	4	8	14	3					8	69,300
Oscoda	1		1									500
Otsego	6	1	1	2	2							9,200
Ottawa	81	3	7	14	31	16	6	1			3	339,900
Presque Isle	12		1	3	3		1				4	25,800
Roscommon	6		3								3	1,500
Saginaw	99	2	14	25	24	12	7	7	6		2	831,680
Sanilac	85	12	18	32	18	3					2	122,830
Schoolcraft	10	1		1	3	3	1				1	39,400
Shiawassee	74	2	12	26	22	5	2	4			1	281,900
St. Clair	93	6	18	31	16	5	6	6	1		4	450,350
St. Joseph	63		8	15	19	13	5	1			2	259,800
Tuscola	72	3	17	22	18	6	1				5	150,970
Van Buren	69	6	12	14	30	5					2	139,950
Washtenaw	84	2	4	13	34	12	6	7	4		2	708,130
Wayne	228	2	13	30	50	45	26	29	16	13	4	4,646,150
Wexford	[illegible]	3	6	3	6	1	2				13	55,800

TABLE V.—*The number of church organizations; the number, material of construction, and seating capacity of church edifices; the number of parsonages and the value of church property, of each religious denomination, in the State and counties. June 1, 1894.*

Church organizations by State and counties.	Church organizations.	Parsonages.	Church edifices.							Value of church property.
			Number.	Material of construction.					Seating capacity.	
				Stone.	Brick.	Frame.	Log.	Unk.		
African Methodist Episcopal.										
State	18	10	18		3	15			4,200	$38,930
Berrien	3	1	3			3			750	4,200
Calhoun	2	2	2			2			200	2,800
Cass	2		2			2			200	1,100
Genesee	1	1	1			1			225	1,600
Ingham	1	1	1		1				300	4,000
Kalamazoo	1	1	1			1			300	2,000
Kent	2	1	2			2			500	5,000
Lenawee	1		1			1			175	900
Mecosta	1		1			1			300	300
Oakland	1		1			1			200	700
Saginaw	1	1	1		1				150	2,000
Washtenaw	1	1	1			1			300	2,330
Wayne	1	1	1		1				600	12,000
Baptist, Regular.										
State	370	134	355	6	82	265	1	1	111,612	$1,977,910
Alcona	2		2			1		1	272	2,700
Allegan	6	1	6		1	5			1,525	24,800
Alpena	2	1	2		1	1			1,300	36,200
Barry	5	1	5		1	4			1,300	12,120
Bay	7	3	7		4	3			3,250	107,900
Berrien	8	2	8		1	7			2,125	33,150
Branch	6	2	6		1	5			1,325	12,400
Calhoun	6	3	6		2	4			2,375	51,100
Cass	7	4	7		2	5			1,700	18,000
Cheboygan	1		1			1			150	1,200
Chippewa	1	1	1			1			800	10,000
Clare	2		2			2			450	2,700
Clinton	6	1	6		1	5			1,650	18,000
Dickinson	2	2	2		1	1			750	12,700
Eaton	4	1	4		2	2			1,650	16,300
Emmet	2		1			1			300	4,800
Genesee	10	7	10	1	3	6			3,850	76,700
Gogebic	1	1	1			1			300	2,500
Grand Traverse	2		2			2			550	5,500
Gratiot	6		5		1	4			1,400	14,500
Hillsdale	9	4	9		3	6			2,450	30,700
Houghton	1		1	1					300	10,000
Huron	6	1	5			5			1,075	11,100
Ingham	12	5	12	1		11			4,550	87,400
Ionia	8	5	8		4	4			3,050	35,700
Iosco	7		7			7			1,800	10,200
Iron	1		1			1			250	1,500
Isabella	9		8		1	6	1		1,980	11,850
Jackson	11	3	11		5	6			3,575	42,900

TABLE V.—CONTINUED.—*Church organizations.*

Church organizations by State and counties.	Church organizations.	Parsonages.	Church edifices.							
			Number.	Material of construction.					Seating capacity.	Value of church property.
				Stone.	Brick.	Frame.	Log.	Unk.		
BAPTIST, REGULAR.—*Con.*										
Kalamazoo	8	3	8		3	5			2,490	$54,600
Kalkaska	2	1	2			2			275	4,000
Kent	18	6	17		3	14			6,450	171,600
Lake	2		1			1			275	900
Lapeer	8	2	8		1	7			2,075	25,500
Lenawee	12	9	12		3	9			4,350	80,050
Livingston	7	2	7		3	4			2,450	23,700
Mackinac	1		1			1			100	200
Macomb	7	5	7			7			1,725	12,800
Manistee	6	2	5		1	4			1,225	10,300
Marquette	3		3	1		2			1,150	34,700
Mason	4	3	4			4			875	11,600
Mecosta	1		1		1				300	6,000
Menominee	2	1	2		1	1			670	13,500
Midland	1	1	1			1			350	5,500
Monroe	2	2	2		1	1			800	23,000
Montcalm	9	1	9			9			2,700	21,800
Muskegon	7		7		1	6			1,770	25,500
Newaygo	3	1	3			3			900	7,000
Oakland	17	8	16		1	15			4,620	59,300
Oceana	3	1	3		1	2			600	4,800
Ogemaw	1									
Osceola	3	2	3		1	2			875	7,000
Ottawa	2		2			2			600	4,300
Saginaw	6	4	6		2	4			1,950	50,100
Sanilac	7	1	7		1	6			1,225	7,440
Schoolcraft	2	2	2			2			650	12,000
Shiawassee	9	4	9		3	6			2,475	31,000
St. Clair	5	2	5		2	3			2,050	38,550
St. Joseph	7	3	7		2	5			1,795	33,450
Tuscola	8	2	6		1	5			1,775	14,800
Van Buren	7	1	7		1	6			2,165	21,500
Washtenaw	13	8	13	1	5	7			3,850	56,500
Wayne	21	7	20	1	10	9			9,200	394,000
Wexford	4	2	3			3			800	6,300
BAPTIST, REGULAR (colored).										
State	2	1	2		1	1			450	$3,000
Berrien	1		1		1				300	1,500
Saginaw	1	1	1			1			150	1,500
CHRISTIAN (Christian connection).										
State	43	3	40		6	33	1		10,210	$68,800
Allegan	3		3			3			620	3,300
Berrien	9	1	9			9			2,225	14,400
Calhoun	1		1			1			300	3,000
Cass	4		4			3	1		775	1,950
Clinton	2		2			2			650	3,000
Genesee	1									
Gratiot	3		3			3			450	2,700
Hillsdale	2		2			2			400	2,300
Isabella	1		1		1				400	3,000
Lenawee	2		2			2			500	1,500
Macomb	1	1	1		1				300	4,000
Mason	1		1			1			150	350

TABLE V.—CONTINUED.—*Church organizations.*

Church organizations by State and counties.	Church organizations.	Parsonages.	Church edifices.							Value of church property.
			Number.	Material of construction.					Seating capacity.	
				Stone.	Brick.	Frame.	Log.	Unk.		
CHRISTIAN (Christian connection).—*Con.*										
Midland	1		1			1			300	$800
Oakland	3		2		2				500	5,000
Saginaw	4	1	3		1	2			1,200	11,300
Sanilac	1		1			1			200	3,000
Shiawassee	2		2			2			400	3,200
Van Buren	2		2		1	1			840	6,000
CHRISTIAN ADVENTIST.										
State	5		4			4			1,100	$7,900
Barry	2		1			1			200	900
Berrien	1		1			1			600	3,500
Sanilac	2		2			2			300	3,500
CHRISTIAN REFORMED.										
State	56	49	56		5	50	1		26,545	$312,375
Allegan	5	5	5			5			2,290	16,000
Kalamazoo	4	3	4		1	3			2,100	12,900
Kent	10	8	10		1	9			6,250	80,000
Missaukee	4	3	4			3	1		330	3,000
Muskegon	4	3	4		2	2			2,275	26,675
Newaygo	1	1	1			1			550	4,000
Oceana	1	1	1			1			150	1,500
Ottawa	27	25	27		1	26			12,100	168,300
CHURCH OF GOD.										
State	18		12			11	1		2,600	$10,800
Allegan	3		3			3			500	2,800
Berrien	2		1			1			500	2,500
Calhoun	1		1			1			150	200
Clare	1									
Gratiot	1		1				1		150	400
Hillsdale	2		2			2			350	2,200
Ingham	1		1			1			150	500
Isabella	3		1			1			300	800
Montcalm	1									
Shiawassee	1		1			1			200	300
Van Buren	1		1			1			300	1,000
CHURCH OF THE NEW JERUSALEM (Swedenborgian).										
State	2		2			2			400	$6,000
St. Clair	1		1			1			100	1,000
Wayne	1		1			1			300	5,000
CONGREGATIONAL.										
State	284	106	276	3	67	205	1		87,635	$1,701,900
Allegan	9	4	9		1	8			2,325	25,400
Alpena	1	1	1		1				625	23,000
Antrim	4	1	4			4			850	8,200
Arenac	1		1			1			125	2,000

TABLE V.—CONTINUED.—*Church organizations.*

Church organizations by State and counties.	Church organizations.	Parsonages.	Church edifices.							Value of church property.
			Number.	Material of construction.					Seating capacity.	
				Stone.	Brick.	Frame.	Log.	Unk.		
CONGREGATIONAL.—*Con.*										
Barry	4		4			4			825	$7,800
Bay	2	1	2			2			600	5,550
Benzie	3		3			3			700	3,500
Berrien	6	2	6		2	4			2,200	30,700
Branch	6	1	6		4	2			1,800	27,400
Calhoun	8	4	7		1	6			2,460	39,200
Charlevoix	1		1			1			200	1,500
Cheboygan	3	2	3			3			585	9,000
Chippewa	6	3	6			5	1		1,100	10,400
Clare	3	3	3			3			975	9,800
Clinton	4	1	4			4			1,150	15,200
Delta	3	2	3			3			400	5,200
Eaton	12	3	12	1	7	4			3,610	100,400
Genesee	5	2	5		1	4			1,550	21,400
Grand Traverse	3	2	3			3			850	10,000
Gratiot	3	1	3			3			900	5,800
Hillsdale	8	6	8		3	5			2,150	25,400
Houghton	8	1	8			8			3,280	56,100
Ingham	6	3	6		3	3			2,425	110,800
Ionia	6	4	6			6			1,950	20,800
Iosco	2		2			2			425	3,200
Jackson	4	2	4		2	2			1,625	40,000
Kalamazoo	6	3	6		2	4			2,800	70,500
Kalkaska	3		3			3			600	2,400
Kent	17	6	17		3	14			5,500	140,600
Lake	1	1	1			1			125	1,850
Lapeer	3	2	3		1	2			750	9,000
Leelanau	6	2	4			4			950	7,700
Lenawee	7	2	7		3	4			2,325	44,000
Livingston	3		3			3			1,000	5,700
Mackinac	2		1			1			140	2,000
Macomb	9	3	9		2	7			2,510	46,700
Manistee	6	2	6		2	4			2,425	78,400
Mason	2	1	2		1	1			700	8,400
Mecosta	4	1	4			4			1,225	3,700
Monroe	2	1	2			2			500	2,500
Montcalm	12	5	12		4	8			3,585	59,200
Montmorency	1	1								2,300
Muskegon	5	2	5			5			1,350	29,300
Newaygo	4	3	4		1	3			900	9,500
Oakland	7	3	7		2	5			2,320	64,000
Oceana	3		3		1	2			1,200	10,500
Ogemaw	1		1			1			300	500
Ontonagon	1	1	1			1			300	2,000
Osceola	2	1	2			2			700	6,500
Otsego	1		1			1			200	300
Ottawa	6	3	6		1	5			1,425	29,400
Roscommon	2	1	1			1			200	500
Saginaw	4	1	4		1	3			1,565	56,900
Sanilac	2		2		1	1			500	3,000
Shiawassee	3	3	3		3				1,225	59,000
St. Clair	5	3	5		2	3			1,625	52,900
St. Joseph	3		3		1	2			1,125	16,000
Van Buren	10	1	10		4	6			2,705	23,900
Washtenaw	5	4	5	2	2	1			2,250	77,000
Wayne	11		11		5	6			6,325	145,000
Wexford	4	1	2			2			600	13,000

TABLE V.—CONTINUED.—*Church organizations.*

Church organizations by State and counties.	Church organizations.	Parsonages.	Church edifices.							Value of church property.
			Number.	Material of construction.					Seating capacity.	
				Stone.	Brick.	Frame.	Log.	Unk.		
DISCIPLES OF CHRIST.										
State	57	[illegible]	47		12	35			13,925	$180,900
Allegan	1	1	1		1				300	1,600
Barry	1		1			1			300	1,200
Benzie	1									
Berrien	4		4		1	3			950	4,950
Cass	4		4			4			1,175	8,700
Clinton	1	1	1			1			250	3,000
Genesee	1		1			1			150	600
Gratiot	2		2		1	1			600	4,500
Ionia	4		4		1	3			1,550	22,500
Isabella	2									
Kalkaska	2		2			2			450	2,900
Kent	3	1	3			3			950	16,500
Lapeer	2		1			1			150	600
Mecosta	2		1			1			200	
Midland	1									
Monroe	1		1			1			200	800
Montcalm	2		2			2			500	2,500
Newaygo	1		1			1			350	1,200
Ottawa	1		1			1			200	1,200
Saginaw	1		1			1			250	900
Shiawassee	[illegible]	1	2		1	1			900	21,500
St. Clair	4		4		1	3			1,100	4,700
Van Buren	3	1	3		2	1			800	9,000
Washtenaw	1		1		1				500	15,000
Wayne	5	1	5		3	2			2,000	56,800
Wexford	5		1			1			100	250
DUNKARD (German Baptist).										
State	13	1	13		1	12			4,150	$26,700
Alpena	2		2			2			600	3,500
Barry	2		2			2			850	3,000
Berrien	2		2		1	1			700	11,200
Cass	3		3			3			700	3,300
Gratiot	1		1			1			800	1,500
Mecosta	1		1			1			200	400
Muskegon	1	1	1			1			100	1,200
Wayne	1		1			1			200	2,600
EVANGELICAL ADVENTIST.										
State	2		2			2			450	$3,000
Branch	1		1			1			200	1,500
Sanilac	1		1			1			250	1,500
EVANGELICAL ASSOCIATION.										
State	116	53	110	1	27	81	1		30,455	$332,675
Allegan	1	1	1			1			150	500
Barry	6		6		[illegible]	3			1,625	10,300
Berrien	6	3	6		3	3			2,200	25,000
Branch	1		1			1			200	1,800
Calhoun	[illegible]	2	3			[illegible]			600	5,000
Cass	2		2			2			550	2,400
Charlevoix	3		1			1			75	200

TABLE V.—CONTINUED.—*Church organizations.*

Church organizations by State and counties.	Church organizations.	Parsonages.	Church edifices.							Value of church property.
			Number.	Material of construction.					Seating capacity.	
				Stone.	Brick.	Frame.	Log.	Unk.		
EVANGELICAL ASSOCIATION.—*Con.*										
Cheboygan	1									
Clinton	1	1	1			1			500	$2,400
Eaton	4	1	4		1	3			950	7,300
Grand Traverse	1	1								1,000
Gratiot	2		2			2			700	2,000
Hillsdale	2		2			2			575	2,200
Huron	6	2	5			5			1,700	12,025
Ingham	1	1	1			1			250	3,500
Ionia	1		1		1				300	7,000
Isabella	2		2			2			470	2,200
Jackson	2	2	2			2			600	11,500
Kalamazoo	1		1		1				240	3,000
Kent	4	2	4		4				1,700	52,900
Lapeer	2	1	2			2			500	4,500
Leelanau	1		1			1			150	500
Lenawee	3	2	3		1	2			875	8,000
Livingston	2	1	2			2			350	4,200
Macomb	4	4	4		1	3			1,350	21,600
Manistee	1	1	1			1			300	1,200
Mason	5	4	5			5			750	3,300
Midland	1		1			1			200	1,500
Monroe	12	4	12		5	7			3,200	23,750
Montcalm	2	1	2			2			350	3,000
Oakland	1		1			1			150	700
Osceola	4	3	4		2	2			1,300	12,600
Saginaw	2	1	2			2			700	6,000
Sanilac	2	2	2			2			550	3,100
Shiawassee	4	1	3			3			500	3,900
St. Clair	6	5	6		1	4	1		1,700	24,900
St. Joseph	5	2	5		2	3			1,850	17,200
Tuscola	2	1	2			2			485	4,100
Van Buren	1		1			1			200	500
Washtenaw	2	1	2		1	1			310	3,900
Wayne	4	3	4	1	1	2			1,300	32,600
FREE METHODIST.										
State	148	49	124		5	114	5		26,700	$166,590
Allegan	2		2			1	1		325	1,050
Alpena	2	1	2			2			400	1,800
Arenac	2	1	2			2			250	800
Barry	3		2			2			550	1,500
Bay	3	2	3			3			900	3,800
Benzie	1									
Berrien	5		4			4			570	2,800
Branch	2	2	2			2			475	3,500
Calhoun	1		1			1			200	1,200
Chippewa	1									
Clare	1	1	1			1			200	1,000
Clinton	5	2	5		1	4			1,450	8,900
Eaton	3	1	2		1	1			500	3,800
Genesee	8	4	7			7			1,725	6,350
Gladwin	1									
Gratiot	6	1	6			6			1,575	6,450
Hillsdale	2	1	2			2			500	2,700
Huron	3	1	2			2			500	2,865
Ingham	1	1	1			1			300	1,700

TABLE V.—CONTINUED.—*Church organizations.*

Church organizations by State and counties.	Church organizations.	Parsonages.	Church edifices.							Value of church property.
			Number.	Material of construction.					Seating capacity.	
				Stone.	Brick.	Frame.	Log.	Unk.		
FREE METHODIST—*Con.*										
Ionia	8	1	2			2			500	$2,450
Isabella	3		2			1	1		350	600
Jackson	4	1	4		1	3			1,200	41,300
Kalamazoo	2	1	2			2			350	2,000
Kent	2	1	2			2			400	2,100
Lenawee	10	3	10			10			2,280	10,150
Livingston	2	1	2			2			450	2,200
Macomb	4	2	3			3			650	4,800
Manistee	1									
Mason	2									
Mecosta	4	1	3				3		230	175
Midland	1									
Missaukee	1									
Monroe	6	1	6			6			900	4,600
Montcalm	4	1	4			4			710	3,350
Muskegon	2	1	1			1			150	1,200
Newaygo	2	1	2			2			375	2,200
Oakland	3	2	3			3			550	4,600
Oceana	1									
Ogemaw	1		1			1			200	1,200
Osceola	4		1			1			150	300
Ottawa	1	1	1			1			750	4,800
Saginaw	2	2	2			2			200	2,700
Sanilac	2	1	2			2			450	1,150
Shiawassee	6	2	6		1	5			1,410	7,750
St. Clair	5	2	5			5			1,050	3,850
St. Joseph	1		1			1			160	500
Tuscola	2	1	2			2			375	1,300
Van Buren	5	1	5			5			665	4,000
Washtenaw	1	1	1			1			300	1,000
Wayne	4	1	4		1	3			725	3,400
Wexford	5	2	3			3			750	2,700
FREEWILL BAPTIST.										
State	72	18	68		9	57	2		17,810	$122,650
Allegan	2		2		1	1			400	3,900
Bay	1	1	1			1			500	2,000
Berrien	1		1			1			300	1,500
Branch	3		3		1	2			525	4,300
Calhoun	2		2			2			450	3,000
Cass	3	2	3			3			750	4,200
Charlevoix	1		1			1			100	100
Clinton	2	2	2			2			500	6,300
Eaton	1	1	1		1				600	5,000
Genesee	1									
Hillsdale	10	2	9		1	8			3,450	26,900
Huron	2		2			1	1		400	1,500
Isabella	1		1			1			250	400
Jackson	1		1			1			350	1,200
Kalamazoo	1		1			1			125	800
Kent	4	1	4		1	3			1,150	8,800
Lapeer	2		2			2			300	1,100
Lenawee	9	3	9		1	8			1,980	16,100
Livingston	1	1	1			1			150	1,000
Midland	2		2			1	1		460	1,400
Monroe	1		1			1			230	1,500
Montcalm	3	1	3		1	2			680	4,800
Muskegon	2		2			2			300	2,800

TABLE V.—CONTINUED.—*Church organizations.*

Church organizations by State and counties.	Church organizations.	Parsonages.	Church edifices.							Value of church property.
			Number.	Material of construction.					Seating capacity.	
				Stone.	Brick.	Frame.	Log.	Unk.		
FREEWILL BAPTIST.—*Con.*										
Oakland	2	1	2			2			550	$5,500
Ottawa	2									
Sanilac	2		2			2			350	800
St Clair	2	1	2		1	1			800	3,200
Tuscola	4	1	4			4			1,030	5,550
Van Buren	3	1	3		1	2			950	7,000
Washtenaw	1		1			1			180	2,000
FRIENDS.										
State	15	1	14		1	13			3,625	$21,790
Cass	2		2		1	1			700	5,000
Grand Traverse	2		2			2			400	3,400
Leelanau	2		2			2			225	550
Lenawee	4		4			4			1,200	7,800
Ogemaw	2		2			2			550	2,740
Presque Isle	1									
Washtenaw	1		1			1			350	2,000
Wexford	1	1	1			1			200	300
JEWISH CONGREGATIONS.										
State	5	1	5		2	3			2,800	$58,000
Bay	2		2			2			1,000	8,000
Kalamazoo	1	1	1			1			500	15,000
Kent	1		1		1				800	20,000
Wayne	1		1		1				500	15,000
LATTER DAY SAINTS (Mormon).										
State	13	1	10		1	9			2,120	$9,450
Benzie	2									
Berrien	2	1	2			2			550	2,000
Branch	1		1		1				200	1,200
Gratiot	1		1			1			150	400
Huron	1									
Iosco	2		2			2			550	1,500
Isabella	1		1			1			150	250
Kalkaska	1		1			1			100	600
Lapeer	1		1			1			120	500
Midland	1		1			1			300	3,000
LUTHERAN.										
State	364	209	349	1	54	291	3		98,160	$1,633,675
Allegan	4	2	4			4			625	5,800
Alpena	3	3	3		1	2			1,520	42,200
Antrim	3	1	3			3			[illegible]	2,300
Arenac	1	1	1			1			100	800
Baraga	1	1	1			1			100	900
Barry	1	1	1		1				350	4,000
Bay	11	10	11		1	10			5,270	68,300
Berrien	11	7	11			11			3,075	41,000
Calhoun	[illegible]	2	3			3			630	8,500
Cass	2		1			1			125	2,500
Cheboygan	3	1	2			2			300	3,300
Clinton	5	[illegible]	5		1	4			1,100	10,500

TABLE V.—CONTINUED.—*Church organizations.*

Church organizations by State and counties.	Church organizations.	Parsonages.	Church edifices.							Value of church property.
			Number.	Material of construction.					Seating capacity.	
				Stone.	Brick.	Frame.	Log.	Unk.		
LUTHERAN.—*Con.*										
Delta	7	2	5			5			1,060	$19,200
Dickinson	4	2	4			4			810	9,200
Emmet	4	1	4			3	1		440	4,450
Gogebic	5	2	4			4			1,250	10,550
Grand Traverse	3		3			2	1		350	3,650
Gratiot	1	1	1			1			150	1,000
Hillsdale	1		1			1			200	1,200
Houghton	12	7	12			12			4,025	44,450
Huron	10	6	10			10			2,345	28,075
Ingham	2	2	2		1	1			1,400	15,500
Ionia	1	1	1			1			300	3,800
Iosco	5	3	5		1	4			1,450	12,300
Iron	1		1			1			200	1,200
Isabella	1		1			1			150	800
Jackson	3	3	3		1	2			1,100	17,500
Kalamazoo	1	1	1			1			400	4,000
Kent	6	4	6		2	4			1,625	35,750
Keweenaw	3		3			3			240	1,150
Lake	1		1			1			100	200
Lapeer	4		4			4			550	5,050
Leelanau	5	1	4			4			575	4,125
Lenawee	5	3	5		2	3			1,400	53,200
Livingston	1	1	1			1			300	3,000
Luce	1		1			1			150	1,200
Mackinac	1									
Macomb	15	15	15		3	12			5,100	101,500
Manistee	8	5	8		2	6			3,550	38,200
Marquette	15	8	14		2	12			4,150	57,600
Mason	8	4	8		1	7			2,005	21,500
Mecosta	5		5			5			1,075	4,050
Menominee	7	2	6			6			1,925	18,000
Midland	1		1			1			200	1,000
Monroe	13	10	13		5	8			4,140	72,650
Montcalm	9	4	9			9			2,050	13,100
Muskegon	15	8	15		3	12			4,770	49,000
Newaygo	2		2			2			650	3,300
Oakland	1		1			1			100	500
Oceana	3	1	3			3			1,000	5,800
Ogemaw	1									
Ontonagon	1									
Osceola	5	3	5		2	3			1,450	13,500
Ottawa	7	4	6			6			1,300	17,600
Presque Isle	6	3	5			5			1,250	9,300
Saginaw	17	13	17		3	14			6,875	172,250
Sanilac	7	2	7			7			1,020	5,225
Schoolcraft	2		2			2			600	7,500
Shiawassee	2	1	2		1		1		700	13,100
St. Clair	7	5	7			7			1,975	26,200
St. Joseph	7	4	7		4	3			1,850	26,900
Tuscola	5	4	5			5			1,175	10,200
Van Buren	1		1			1			200	1,500
Washtenaw	17	13	17	1	7	9			5,850	103,000
Wayne	36	26	35		9	26			8,495	364,400
Wexford	5	2	4		1	3			700	6,650

TABLE V.—CONTINUED.—*Church organizations.*

Church organizations by State and counties.	Church organizations.	Parsonages.	Church edifices.							Value of church property.
			Number.	Material of construction.					Seating capacity.	
				Stone.	Brick.	Frame.	Log.	Unk.		
MENNONITE.										
State	12	-----	11	-----	-----	11	-----	-----	1,885	$8,690
Antrim	1	-----	1	-----	-----	1	-----	-----	100	200
Barry	1	-----	1	-----	-----	1	-----	-----	100	1,000
Branch	1	-----	1	-----	-----	1	-----	-----	200	500
Emmet	2	-----	1	-----	-----	1	-----	-----	100	650
Kent	2	-----	2	-----	-----	2	-----	-----	450	1,750
Macomb	1	-----	1	-----	-----	1	-----	-----	200	1,000
Oceana	1	-----	1	-----	-----	1	-----	-----	175	575
Sanilac	3	-----	3	-----	-----	3	-----	-----	560	3,015
METHODIST EPISCOPAL.										
State	1,044	518	993	[illegible]	197	784	6	-----	294,614	$4,263,835
Alcona	2	1	2	-----	-----	2	-----	-----	500	5,350
Alger	1	-----	1	-----	-----	-----	1	-----	100	400
Allegan	22	14	22	-----	4	18	-----	-----	6,380	58,700
Alpena	2	1	2	-----	-----	[illegible]	-----	-----	400	3,500
Antrim	7	5	[illegible]	-----	-----	6	-----	-----	1,300	16,000
Arenac	4	2	4	-----	-----	4	-----	-----	865	7,500
Baraga	2	1	2	-----	-----	2	-----	-----	550	6,600
Barry	19	8	19	-----	4	15	-----	-----	4,754	50,550
Bay	12	6	12	-----	3	9	-----	-----	4,830	111,700
Benzie	3	1	[illegible]	-----	-----	3	-----	-----	675	3,400
Berrien	23	10	23	-----	6	17	-----	-----	7,155	86,300
Branch	12	8	11	-----	3	8	-----	-----	3,065	33,500
Calhoun	20	12	17	-----	5	12	-----	-----	6,675	137,300
Cass	20	5	20	-----	2	18	-----	-----	6,225	50,300
Charlevoix	7	6	7	-----	-----	7	-----	-----	1,700	13,550
Cheboygan	7	[illegible]	6	-----	-----	[illegible]	-----	-----	1,640	13,300
Chippewa	13	3	10	1	-----	8	1	-----	2,340	56,400
Clare	2	2	2	-----	-----	2	-----	-----	550	5,600
Clinton	14	9	14	-----	[illegible]	11	-----	-----	4,520	35,350
Crawford	1	1	1	-----	-----	1	-----	-----	300	4,500
Delta	[illegible]	2	[illegible]	-----	-----	3	-----	-----	650	11,000
Dickinson	7	5	7	-----	-----	7	-----	-----	1,835	18,300
Eaton	22	15	20	-----	5	15	-----	-----	5,795	98,650
Emmet	10	1	7	-----	-----	7	-----	-----	1,705	23,150
Genesee	30	14	30	-----	8	22	-----	-----	10,300	159,000
Gladwin	4	2	2	-----	-----	2	-----	-----	450	4,000
Gogebic	4	3	3	-----	-----	3	-----	-----	1,375	26,900
Grand Traverse	[illegible]	1	7	-----	-----	7	-----	-----	1,775	16,500
Gratiot	22	4	21	-----	4	17	-----	-----	5,525	35,925
Hillsdale	20	13	20	-----	7	13	-----	-----	5,915	61,600
Houghton	12	8	12	1	-----	11	-----	-----	4,120	98,250
Huron	15	7	15	-----	-----	15	-----	-----	3,000	27,250
Ingham	22	10	21	1	6	14	-----	-----	6,565	115,550
Ionia	23	14	23	-----	4	19	-----	-----	8,100	86,500
Iosco	6	3	[illegible]	-----	-----	6	-----	-----	1,975	20,700
Isabella	17	2	15	-----	2	12	1	-----	3,215	39,875
Jackson	19	14	19	1	5	13	-----	-----	6,460	135,050
Kalamazoo	19	9	19	-----	10	9	-----	-----	6,225	116,100
Kalkaska	2	1	2	-----	-----	2	-----	-----	615	5,000
Kent	30	17	30	-----	[illegible]	24	-----	-----	9,055	172,050
Keweenaw	5	2	5	-----	-----	5	-----	-----	1,450	6,500
Lake	3	2	3	-----	-----	[illegible]	-----	-----	975	9,500
Lapeer	26	11	26	-----	3	23	-----	-----	5,825	46,150
Leelanau	3	2	3	-----	-----	3	-----	-----	750	4,800

TABLE V.—CONTINUED.—*Church organizations.*

Church organizations by State and counties.	Church organizations.	Parsonages.	Church edifices.							Value of church property.
			Number.	Material of construction.					Seating capacity.	
				Stone.	Brick.	Frame.	Log.	Unk.		
METHODIST EPISCOPAL.—*Con.*										
Lenawee	24	14	24		9	15			8,950	$143,500
Livingston	18	9	17		2	15			4,975	52,700
Luce	1	1	1			1			300	5,000
Mackinac	5	1	4			3	1		600	5,150
Macomb	17	8	17		2	15			4,410	81,300
Manistee	7	4	5		1	3	1		1,870	33,950
Marquette	15	8	15	1	1	12	1		4,100	50,100
Mason	10	3	9		1	8			2,590	17,460
Mecosta	15	8	15			15			3,600	36,000
Menominee	5	1	5			5			770	4,300
Midland	7	5	7			7			1,850	15,500
Missaukee	4	3	3			3			625	6,250
Monroe	16	8	16		9	7			4,110	73,100
Montcalm	22	7	22		1	21			5,875	71,555
Montmorency	1		1			1			300	1,800
Muskegon	17	8	14		1	13			3,950	86,000
Newaygo	9	6	9		1	8			2,550	17,800
Oakland	32	21	32		9	23			10,190	133,200
Oceana	8	5	7		3	4			2,025	25,400
Ogemaw	3		3			3			700	2,200
Ontonagon	4		1			1			500	3,300
Osceola	11	4	9		1	8			2,160	17,900
Oscoda	1		1			1			125	500
Otsego	2	1	2			2			325	3,200
Ottawa	10	5	10		2	8			2,875	28,000
Presque Isle	1	1								500
Roscommon	2	1	1			1			200	500
Saginaw	21	8	20		4	16			6,665	168,350
Sanilac	28	9	28		6	22			6,575	41,900
Schoolcraft	2		1			1			250	3,500
Shiawassee	26	16	26		5	21			8,250	92,450
St. Clair	37	18	34		3	31			9,500	95,300
St. Joseph	18	10	18		10	8			6,100	86,500
Tuscola	28	16	26		4	22			7,175	73,220
Van Buren	19	10	19		2	17			5,525	43,100
Washtenaw	22	12	21		7	14			7,150	138,500
Wayne	43	23	42	1	22	19			17,425	551,150
Wexford	6	4	5		1	4			1,295	15,600
METHODIST PROTESTANT.										
State	41	19	35		8	27			7,785	$59,400
Allegan	1	1	1			1			200	1,100
Barry	4	2	3		1	2			900	3,800
Berrien	2		1			1			150	600
Calhoun	3	2	2			2			500	2,850
Cass	2	2	2		2				600	7,100
Crawford	2	2	1			1			100	1,100
Eaton	4	1	4		1	3			900	7,400
Genesee	5	2	5		1	4			1,200	8,600
Hillsdale	1	1	1			1			200	2,400
Huron	3	1	2			2			270	2,300
Ingham	3		2		1	1			600	2,500
Jackson	2	1	2			2			250	2,600
Kalamazoo	1	1	1			1			200	1,000
Monroe	1	1	1		1				300	1,500
Oakland	2	1	2			2			550	7,500
Saginaw	4	1	4			4			675	5,700
Sanilac	1		1		1				190	1,350

TABLE V.—CONTINUED.—*Church organizations.*

Church organizations by State and counties.	Church organizations.	Parsonages.	Church edifices.							Value of church property.
			Number.	Material of construction.					Seating capacity.	
				Stone.	Brick.	Frame.	Log.	Unk.		
MORAVIAN.										
State	2	1	2			2			250	$3,800
Huron	1		1			1			75	800
Tuscola	1	1	1			1			175	3,000
PRESBYTERIAN.										
State	238	87	226	8	67	149	1	1	81,195	$2,318,850
Alcona	4		4			4			750	3,400
Allegan	4	2	4		1	3			1,500	19,700
Alpena	1		1			1			200	2,000
Antrim	1		1		1				250	3,500
Arenac	3		3			3			500	4,500
Barry	1	1	1			1			210	5,000
Bay	5	2	5	1	1	3			2,000	141,600
Berrien	3	1	2		1	1			950	29,800
Branch	3		3			3			850	7,000
Calhoun	6	3	6		5	1			2,350	96,500
Cass	2	1	2		1	1			650	11,000
Charlevoix	3	1	3			3			700	5,100
Cheboygan	2	1	1			1			250	2,500
Chippewa	3	1	3			3			760	7,200
Crawford	1		1			1			150	2,500
Delta	3	1	2			2			475	9,150
Dickinson	1	1	1			1			000	5,500
Eaton	3		3			3			930	6,350
Emmet	7	2	5			5			1,750	22,550
Genesee	6	2	8	1	1	4			2,000	76,600
Gladwin	3		2			2			400	3,800
Gogebic	2	2	2			2			560	8,800
Grand Traverse	1		1			1			100	400
Gratiot	6	1	6		1	5			1,700	15,000
Hillsdale	3	1	3		3				1,000	17,000
Houghton	1		1			1			600	13,000
Huron	12	1	11		2	9			3,020	21,600
Ingham	5	3	5	1	2	2			1,860	67,000
Ionia	3		3			3			950	12,800
Iosco	1		1		1				300	3,000
Iron	1	1	1			1			250	3,000
Isabella	2		2			2			750	4,000
Jackson	6	6	6		1	5			1,700	26,000
Kalamazoo	4	3	4		2	2			2,425	64,700
Kent	4		4	1	1	2			2,100	71,000
Lapeer	3	2	3			3			750	15,000
Lenawee	8	1	8		2	5		1	3,075	59,750
Livingston	3	1	3		2	1			1,050	15,000
Luce	2	2	1			1			300	5,500
Mackinac	2	2	2			2			270	3,100
Macomb	2		2		1	1			650	21,500
Marquette	3	2	3		2	1			950	53,500
Mason	1	1	1			1			275	6,000
Mecosta	1		1			1			350	4,000
Menominee	1	1	1		1				600	36,000
Midland	4	2	3		2	1			1,000	18,500
Missaukee	1		1			1			250	1,500
Monroe	4	3	4		4				1,300	59,500
Montmorency	1	1	1			1			175	1,200
Muskegon	2	2	2		1	1			550	15,600

TABLE V.—CONTINUED.—*Church organizations.*

Church organizations by State and counties.	Church organizations.	Parsonages.	Church edifices.							Value of church property.
			Number.	Material of construction.					Seating capacity.	
				Stone.	Brick.	Frame.	Log.	Unk.		
PRESBYTERIAN.—*Con.*										
Oakland	12	6	12		2	10			3,365	$54,950
Osceola	2	1	2			2			650	7,000
Otsego	1		1			1			200	1,000
Ottawa	2	1	2			2			300	7,500
Saginaw	5	4	5	1	3	1			2,700	101,700
Sanilac	11	2	10	1	2	6	1		2,200	14,250
Schoolcraft	1		1			1			400	10,000
Shiawassee	3	1	3		1	2			1,050	6,500
St. Clair	4		3	1		2			950	6,950
St. Joseph	3	2	3		3				1,200	28,500
Tuscola	8	2	7		1	6			1,550	20,000
Van Buren	2		2		1	1			715	7,000
Washtenaw	6	6	6		2	4			3,250	111,900
Wayne	23	4	23	1	13	9			15,330	825,400
Wexford	1	1	1			1			250	8,000
PRESBYTERIAN REFORMED (covenanted).										
State	3		3			3			1,200	$27,900
Bay	1		1			1			250	900
Tuscola	1		1			1			250	2,000
Wayne	1		1			1			700	25,000
PROTESTANT EPISCOPAL.										
State	140	65	136	15	35	86			40,827	$1,680,745
Allegan	2	1	2			2			550	9,500
Alpena	2	2	2	1		1			500	24,700
Antrim	1	1	1			1			250	4,500
Barry	1		1		1				450	11,800
Bay	4	1	4	1		3			1,120	74,950
Berrien	2	1	2		2				700	20,500
Branch	2		2			2			500	3,900
Calhoun	3	2	3	1	1	1			1,100	42,000
Charlevoix	1		1		1				250	1,700
Cheboygan	2	1	1			1			175	7,000
Chippewa	3	2	3			3			550	7,200
Clinton	1	1	1			1			250	15,000
Delta	1	1	1			1			150	4,000
Dickinson	1		1			1			300	4,500
Eaton	1		1			1			250	5,000
Emmet	2		2			2			392	9,200
Genesee	2	1	2	1	1				1,000	57,000
Gogebic	1	1	1			1			100	4,000
Grand Traverse	1		1			1			175	2,000
Gratiot	2	1	2		2				500	15,000
Hillsdale	2	1	2		1	1			500	11,000
Houghton	3	2	3			3			1,050	18,200
Huron	1	1	1			1			150	2,000
Ingham	2	1	2			2			600	15,000
Ionia	1		1		1				500	7,500
Iosco	2	1	2			2			400	8,195
Iron	1									
Isabella	1	1	1		1				150	6,650
Jackson	3	2	3		2	1			750	38,500
Kalamazoo	2	1	2	1		1			850	91,700

TABLE V.—CONTINUED.—*Church organizations.*

Church organizations by State and counties.	Church organizations.	Parsonages.	Church edifices.							Value of church property.
			Number.	Material of construction.					Seating capacity.	
				Stone.	Brick.	Frame.	Log.	Unk.		
PROTESTANT EPISCOPAL—*Con.*										
Kent	4	2	4		2	2			2,550	$115,000
Lake	2	1	2			2			160	1,150
Lapeer	3		3		2	1			1,025	6,000
Lenawee	5	3	5		2	3			1,175	23,700
Livingston	3	1	3		2	1			650	6,700
Mackinac	2	1	2			2			400	2,800
Macomb	1		1			1			250	6,000
Manistee	1	1	1	1					250	10,400
Marquette	3	1	3	1		2			1,025	83,500
Mason	1		1		1				250	4,000
Mecosta	2	2	2			2			450	17,900
Menominee	1		1			1			200	400
Midland	2	1	2			2			400	4,500
Monroe	2		2	1		1			525	12,800
Montcalm	1		1			1			300	1,500
Montmorency	1		1			1			220	2,000
Muskegon	2	1	2	1		1			1,000	69,000
Newaygo	2		2		2				350	7,500
Oakland	2	2	2		1	1			525	21,500
Ontonagon	1									300
Osceola	1		1			1			100	400
Ottawa	2	1	2			2			425	9,500
Saginaw	5	4	5	1	1	3			1,950	130,600
Sanilac	3	2	3		1	2			550	10,400
Shiawassee	2	2	2		1	1			450	4,900
St. Clair	3	2	3	1		2			1,150	48,300
St. Joseph	4	1	3			3			650	6,300
Van Buren	1		1			1			300	1,500
Washtenaw	3	3	3	2		1			1,500	106,500
Wayne	22	8	22	2	7	13			7,835	443,500
REFORMED CHURCH IN AMERICA.										
State	50	34	49		7	41	1		20,270	$302,450
Allegan	5	5	5		1	4			1,290	12,500
Kalamazoo	3	3	3			3			1,600	25,000
Kent	17	13	17		4	13			10,105	182,300
Lenawee	1	1	1			1			200	4,200
Missaukee	3	1	2			2			400	2,600
Muskegon	2	1	2		1	1			900	10,000
Newaygo	2	1	2			1	1		200	2,600
Oceana	1		1			1			300	3,000
Ottawa	9	8	9			9			3,425	38,400
St. Joseph	4	1	4		1	3			1,275	16,150
Van Buren	1		1			1			150	500
Wayne	2		2			2			425	5,200
REFORMED CHURCH IN THE UNITED STATES.										
State	9	5	9		3	6			2,325	$32,700
Allegan	1	1	1			1			100	1,500
Bay	1	1	1			1			300	3,000
Huron	1	1	1			1			175	2,500
Kalamazoo	1	1	1			1			250	5,000
Leelanau	1		1			1			200	700
St. Joseph	3		3		3				1,000	8,000
Wayne	1	1	1			1			300	12,000

TABLE V.—CONTINUED.—*Church organizations.*

Church organizations by State and counties.	Church organizations.	Parsonages.	Church edifices.							Value of church property.
			Number.	Material of construction.					Seating capacity.	
				Stone.	Brick.	Frame.	Log.	Unk.		
ROMAN CATHOLIC.										
State	362	201	352	9	94	247	1	1	150,369	$4,539,386
Alcona	1	1	1			1			200	1,500
Alger	2		2			2			125	750
Allegan	6	3	6		2	4			1,685	26,700
Alpena	3	2	3	1		2			1,678	43,526
Antrim	4	1	4			3		1	925	8,200
Arenac	1		1			1			300	4,000
Baraga	3	3	3	1		2			700	3,200
Barry	2	1	2		1	1			540	8,000
Bay	10	7	10		4	6			7,285	224,800
Benzie	1		1			1			168	1,000
Berrien	6	2	6		4	2			2,290	101,500
Branch	2	2	2		2				740	18,000
Calhoun	3	2	3		3				1,250	71,000
Cass	2	1	2		2				1,025	18,000
Charlevoix	1		1		1				300	1,000
Cheboygan	5	2	4			4			1,610	17,600
Chippewa	8	1	8		1	6	1		1,650	45,225
Clare	1		1			1			250	1,500
Clinton	2	2	2			2			550	7,000
Crawford	1		1			1			200	3,000
Delta	9	5	7		1	6			2,575	36,000
Dickinson	7	5	7			7			2,955	57,500
Eaton	2		2			2			500	4,900
Emmet	4	3	4			4			1,125	26,700
Genesee	6	4	6			6			2,405	51,300
Gladwin	1		1			1			250	1,900
Gogebic	5	3	5			5			2,100	43,500
Grand Traverse	2	1	2			2			660	10,800
Gratiot	1		1			1			180	800
Hillsdale	1	1	1		1				1,000	33,000
Houghton	12	10	12			12			7,350	207,500
Huron	13	5	13		1	12			3,940	48,000
Ingham	4	2	3		2	1			1,100	6,800
Ionia	6	3	6			6			2,300	36,525
Iosco	3	2	2			2			1,150	13,000
Iron	1	1	1			1			200	2,000
Isabella	3	1	3		1	2			2,500	25,000
Jackson	2	2	2		2				2,000	50,000
Kalamazoo	1	1	1		1				1,100	100,000
Kalkaska	1		1			1			150	1,000
Kent	12	9	12		6	6			6,370	272,600
Keweenaw	4	1	3			3			700	3,100
Lapeer	4	2	4			4			1,000	6,900
Leelanau	5	2	5			5			1,150	12,080
Lenawee	6	4	5	1	4	1			2,350	107,700
Livingston	5	3	5		4	1			1,330	26,000
Luce	1	1	1			1			300	6,000
Mackinac	5	3	4			4			1,705	16,200
Macomb	7	5	7		2	5			3,225	68,700
Manistee	4	2	4		3	1			3,000	151,000
Manitou	1	1	1			1			475	7,500
Marquette	8	7	8	1		7			4,628	101,200
Mason	2	1	2			2			250	8,450
Mecosta	3	1	3			3			450	4,800
Menominee	9	6	9		2	7			3,375	71,300
Midland	2	1	2			2			800	8,000
Monroe	8	5	8		6	2			4,300	117,500

TABLE V.—CONTINUED.—*Church organizations.*

Church organizations by State and counties.	Church organizations.	Parsonages.	Church edifices. Number.	Material of construction. Stone.	Brick.	Frame.	Log.	Unk.	Seating capacity.	Value of church property.
ROMAN CATHOLIC.—*Con.*										
Montcalm	2	1	2			2			550	$3,500
Muskegon	5	4	5		2	3			1,750	80,400
Newaygo	3		3			3			350	4,400
Oakland	6	2	6		1	5			2,065	48,650
Oceana	4		3			3			575	4,700
Ogemaw	2		2			2			625	5,700
Ontonagon	4	1	3			3			1,350	4,700
Osceola	2		2			2			550	2,800
Otsego	2	1	2			2			500	4,700
Ottawa	6	2	6		1	5			1,570	24,400
Presque Isle	3	2	3		1	2			1,210	16,000
Roscommon	2	1	1			1			150	500
Saginaw	12	6	12	2	1	9			4,660	75,580
Sanilac	8	3	8		1	7			2,280	17,800
Schoolcraft	3	1	3			3			750	6,400
Shiawassee	3		3		2	1			1,000	25,100
St. Clair	11	5	11		3	8			5,250	133,300
St. Joseph	1	1	1			1			275	3,000
Tuscola	2	2	2			2			750	8,500
Van Buren	5	1	5			5			1,245	8,300
Washtenaw	6	6	6		5	1			2,765	74,700
Wayne	35	29	35	3	21	11			25,530	1,632,500
Wexford	1	1	1			1			200	3,000
SALVATION ARMY.										
State	5	1	5		1	4			1,525	$4,600
Bay	2	1	2			2			700	3,200
Cheboygan	1		1			1			300	800
Jackson	1		1		1				300	
Shiawassee	1		1			1			225	600
SEVENTH DAY ADVENTIST.										
State	82	5	71		4	67			16,790	$125,775
Allegan	3		3			3			650	5,000
Antrim	1		1			1			150	800
Barry	1		1			1			250	2,150
Berrien	1		1			1			175	1,500
Branch	1		1		1				150	2,000
Calhoun	6		5		1	4			3,750	39,600
Cheboygan	1									
Clinton	1		1			1			125	500
Eaton	4		4			4			900	4,100
Emmet	1	1	1			1			400	6,000
Genesee	1		1			1			250	2,500
Gratiot	4		4			4			800	5,200
Hillsdale	5		5			5			1,200	7,200
Ingham	1		1			1			300	800
Ionia	2		2			2			300	900
Isabella	2		1			1			150	800
Kalamazoo	1		1			1			300	1,000
Kent	5		4			4			700	4,100
Manistee	1									
Mason	1		1			1			100	
Mecosta	3		3			3			280	1,200

TABLE V.—CONTINUED.—*Church organizations.*

Church organizations by State and counties.	Church organizations.	Parsonages.	Church edifices.							Value of church property.
			Number.	Material of construction.					Seating capacity.	
				Stone.	Brick.	Frame.	Log.	Unk.		
SEVENTH DAY ADVENTIST.—*Con.*										
Menominee	1		1			1			50	$175
Midland	1		1			1			200	600
Montcalm	5	1	5			5			850	7,350
Newaygo	2		2			2			300	1,500
Oakland	1		1			1			150	1,500
Oceana	1									
Osceola	2		1			1			100	500
Ottawa	2		2			2			490	2,000
Presque Isle	1									
Saginaw	3	1	3			3			970	3,000
Shiawassee	2		2			2			400	2,500
St. Joseph	2	1	2		1	1			500	6,500
Tuscola	4		4		1	3			650	2,250
Van Buren	5		4			4			700	1,550
Washtenaw	2	1	2			2			500	11,000
Wexford	2									
UNION.										
State	42		42		1	40	1		8,475	$45,975
Berrien	3		3			3			550	4,200
Calhoun	1		1			1			250	1,500
Cass	1		1			1			250	2,500
Chippewa	3		3			2	1		250	1,300
Grand Traverse	2		2			2			400	1,600
Hillsdale	2		2			2			150	650
Ingham	2		2			2			300	2,500
Ionia	1		1			1			200	1,000
Isabella	1		1			1			150	400
Jackson	2		2			2			400	1,400
Kent	3		3			3			800	3,800
Lapeer	1		1			1			350	1,500
Leelanau	1		1			1			250	350
Macomb	3		3			3			800	5,200
Missaukee	1		1			1			100	75
Montcalm	2		2			2			300	500
Newaygo	1		1			1			600	800
Ottawa	1		1			1			150	1,000
Sanilac	1		1			1			150	600
Shiawassee	3		3		1	2			625	3,500
St. Clair	1		1			1			150	600
Wayne	6		6			6			1,300	11,000
UNITARIAN.										
State	10	1	9		3	6			3,555	$137,500
Branch	1		1			1			200	1,500
Isabella	1		1			1			300	1,500
Jackson	1		1		1				500	6,000
Kalamazoo	1		1			1			210	5,000
Kent	1		1			1			500	9,000
Manistee	1	1	1		1				200	17,500
Mecosta	1		1			1			300	4,000
Midland	1		1			1			350	3,000
St. Joseph	1									
Wayne	1		1		1				995	90,000

TABLE V.—CONTINUED.—*Church organizations.*

Church organizations by State and counties.	Church organizations.	Parsonages.	Church edifices.							Value of church property.
			Number.	Material of construction.					Seating capacity.	
				Stone.	Brick.	Frame.	Log.	Unk.		
UNITED BRETHREN.										
State	146	59	132		25	106	1		30,315	$181,780
Allegan	6	4	6		2	4			1,325	9,900
Barry	12	6	11		2	9			2,825	14,500
Berrien	11	2	11			11			2,355	12,300
Branch	4	3	4			4			875	4,500
Cass	3	1	3			3			750	4,900
Charlevoix	2		1			1			100	1,150
Clare	2		2			2			200	350
Clinton	7	2	7		1	6			1,425	10,250
Eaton	11	5	11		4	6	1		2,705	17,950
Emmet	4		2			2			500	2,500
Grand Traverse	2	1	1			1			200	650
Gratiot	8	4	5		2	3			1,400	6,430
Hillsdale	11	2	11		2	9			2,720	14,300
Huron	1		1			1			300	800
Ingham	1	1	1			1			200	2,000
Ionia	6	3	6		1	5			1,500	8,000
Isabella	2		1			1			200	1,000
Jackson	2	2	2		2				435	5,400
Kalamazoo	3	2	3		1	2			640	5,900
Kalkaska	3	1	1			1			150	800
Kent	6	3	6		1	5			1,700	11,900
Lapeer	1	1	1			1			250	700
Lenawee	8	4	8		1	7			2,150	13,000
Livingston	1	1	1			1			150	1,600
Mecosta	3	1	2			2			325	2,000
Midland	2	1								250
Monroe	3		3		1	2			550	2,500
Montcalm	2	2	2			2			430	2,400
Newaygo	2	1	2		1	1			450	2,700
Oceana	1	1	1		1				200	2,000
Saginaw	2		2			2			500	3,900
Sanilac	2	1	2		1	1			350	2,200
Shiawassee	2	1	2			2			500	2,900
St. Joseph	2	1	2		2				500	5,000
Tuscola	6	2	6			6			1,180	4,050
Van Buren	2		2			2			275	1,100
UNITED PRESBYTERIAN.										
State	7	1	7			7			1,900	$13,000
Allegan	1		1			1			500	4,000
Branch	1		1			1			200	2,000
Chippewa	1	1	1			1			150	900
Huron	1		1			1			300	1,000
Oakland	1		1			1			200	1,500
Sanilac	1		1			1			300	1,600
Tuscola	1		1			1			250	2,000
UNIVERSALIST.										
State	26	5	25	1	13	11			7,250	$172,300
Bay	2	1	1		1				350	12,000
Calhoun	1	1	1		1				300	7,000
Cass	1		1			1			330	5,500
Clinton	1		1		1				250	2,000
Eaton	1		1		1				300	10,000

TABLE V.—CONTINUED.—*Church organizations.*

Church organizations by State and counties.	Church organizations.	Parsonages.	Church edifices.							Value of church property.
			Number.	Material of construction.					Seating capacity.	
				Stone.	Brick.	Frame.	Log.	Unk.		
UNIVERSALIST.—*Con.*										
Hillsdale	1		1		1				350	$7,000
Ingham	1		1		1				400	8,000
Ionia	1	1	1			1			300	3,500
Jackson	2		2		1	1			500	5,100
Kent	1		1	1					470	50,000
Lapeer	1		1			1			300	5,000
Lenawee	3	1	3		1	2			750	6,700
Monroe	1		1			1			200	800
Macomb	1		1		1				300	3,000
Oakland	2		2			2			600	1,400
Saginaw	1		1		1				500	30,000
St. Clair	1		1		1				300	10,000
Van Buren	1		1		1				300	2,500
Washtenaw	2	1	2		1	1			300	2,200
Wayne	1		1			1			150	600
WESLEYAN METHODIST.										
State	56	26	49		1	47	1		10,050	$65,450
Allegan	7	2	7			7			1,150	6,200
Arenac	2	1	2			2			250	1,000
Barry	3	1	3			3			500	8,500
Genesee	1	1	1			1			225	1,300
Gratiot	2	1	1			1			200	800
Hillsdale	4	2	4		1	3			950	10,000
Ingham	2	1	2			2			550	3,750
Ionia	2	1	2			2			400	1,900
Isabella	2	1	1			1			300	2,000
Jackson	2	1	2			2			350	2,500
Kent	4	2	3			3			800	5,800
Livingston	1		1			1			200	1,500
Manistee	1		1				1		100	100
Mecosta	1	1	1			1			100	200
Montcalm	3		3			3			400	1,100
Muskegon	2	1	1			1			200	2,000
Midland	1	1	1			1			800	1,600
Monroe	2	2	2			2			350	2,500
Newaygo	2	1	1			1			250	1,700
Oceana	3	2	2			2			500	1,500
Osceola	1	1								200
Ottawa	3	2	3			3			550	3,500
Saginaw	2		2			2			325	2,300
Shiawassee	2	1	2			2			400	2,900
Washtenaw	1		1			1			200	600
MISCELLANEOUS.										
State	58	9	52		5	47			13,305	$107,975
Barry	3	1	2			2			515	3,225
Bay	1	1	1			1			1,000	3,000
Berrien	2		2			2			600	1,500
Cass	1		1			1			200	500
Delta	1		1			1			200	2,000
Dickinson	2	2	2		1	1			1,300	10,800
Genesee	1		1			1			160	1,000
Grand Traverse	1		1			1			175	1,100
Gratiot	2		1		1				300	1,000

TABLE V.—CONCLUDED.—*Church organizations.*

Church organizations by State and counties.	Church organizations.	Parsonages.	Church edifices.							Value of church property.
			Number.	Material of construction.					Seating capacity.	
				Stone.	Brick.	Frame.	Log.	Unk.		
MISCELLANEOUS.—*Con.*										
Huron	2		2			2			300	$1,500
Ionia	1		1			1			200	1,200
Iosco	1		1			1			200	2,000
Isabella	1	1	1		1				200	2,500
Kalamazoo	3		3		1	2			1,000	21,600
Kent	4		4			4			1,400	9,900
Lake	1									
Mackinac	2									
Manistee	1		1			1			250	1,100
Marquette	1		1			1			150	1,500
Mason	1		1			1			100	1,800
Menominee	1	1	1			1			125	600
Montcalm	1		1			1			200	550
Muskegon	2		2			2			325	3,000
Ontonagon	1		1			1			150	1,200
Osceola	2		1			1			300	1,200
Saginaw	6	2	6			6			950	6,900
Sanilac	1		1			1			230	1,000
Shiawassee	1		1			1			300	800
St. Clair	1		1			1			150	600
St. Joseph	2		2		1	1			600	5,800
Wayne	8	1	8			8			1,725	19,000

TABLE VI.—*Libraries in the State classified according to the number of volumes in each, June 1, 1894.*

	No. of volumes.	All libraries.	Private.	Ministers'.	Lawyers'.	Doctors'.	Teachers'.	Sabbath school.	Town or city.	Circulating.	Public school.
State[1]	Under 25	8,707	8,632	1	21	9	------	2	5	3	34
	25 to 50	14,721	14,511	3	35	17	------	34	12	16	93
	50 to 100	20,170	19,713	13	34	48	2	123	53	23	161
	100 to 200	16,395	15,616	57	97	91	2	255	126	25	126
	200 to 500	10,363	9,382	110	128	111	8	277	189	40	118
	500 to 1,000	2,591	2,222	61	49	38	3	72	74	30	42
	1,000 and over	1,072	819	36	21	24	5	25	46	35	61
	Totals	74,019	70,895	281	385	338	20	788	505	172	635

[1] Exclusive of State library.

TABLE VII.—*Libraries in the incorporated cities classified according to the number of volumes in each, June 1, 1894.*

	No. of volumes.	All libraries.	Private.	Ministers'.	Lawyers'.	Doctors'.	Teachers'.	Sabbath school.	Town or city.	Circulating.	Public school.
All cities[1]	Under 25	3,023	3,003	------	15	4	------	------	------	------	1
	25 to 50	5,916	5,869	------	31	6	------	5	------	2	3
	50 to 100	9,372	9,295	3	30	18	------	16	------	6	4
	100 to 200	8,928	8,704	13	87	46	------	54	------	4	20
	200 to 500	6,495	6,098	41	111	66	5	140	------	14	20
	500 to 1,000	1,826	1,650	37	37	27	------	55	1	7	12
	1,000 and over	856	685	24	17	19	3	22	22	21	43
	Totals	36,416	35,304	118	328	186	8	292	23	54	103

[1] Exclusive of State library.

TABLE VIII.—*For all libraries and for the different kinds specified, the number of libraries and the number of volumes, in the State and counties, June 1, 1894.*

State and counties.	All libraries.		Private.		Ministers'.		Lawyers'.		Doctors'.		Teachers'.		Sabbath school.		Town or city.		Circulating.		Public school.	
	Libraries.	Volumes.	Libraries.	Volumes.	Libraries.	Volumes.	Libraries.	Volumes.	Libraries.	Volumes.	Libraries.	Volumes.	Libraries.	Volumes.	Libraries.	Volumes.	Libraries.	Volumes.	Libraries.	Volumes.
State [1]	74,019	10,106,582	70,895	8,482,711	281	131,385	385	122,202	338	107,834	20	12,215	788	202,340	505	447,574	172	117,577	635	482,744
Alcona	85	7,748	79	6,529									3	196	3	1,023				
Alger	12	2,073	11	1,923											1	150				
Allegan	1,484	149,681	1,408	133,174	6	2,675			6	1,065			17	2,868	10	3,642	8	3,168	29	3,089
Alpena	288	29,202	279	25,634	2	500			1	250			2	150	4	2,668				
Antrim	328	31,317	310	26,539	5	1,275							1	100	11	3,203			1	200
Arenac	181	8,147	179	7,875									1	72					1	200
Baraga	43	14,046	37	12,563									1	175	1	138	1	35	3	1,135
Barry	671	69,454	638	59,056			1	31	5	3,650			10	1,796	6	3,001	3	921	8	999
Bay	1,762	312,786	1,713	232,713	5	2,230			3	800	1	200	22	6,650	8	66,865			10	3,328
Benzie	237	24,687	221	16,692			1	25					2	400	10	2,682	1	313	2	4,575
Berrien	1,832	228,788	1,791	212,247	6	1,835	1	300	3	950			13	3,048	9	5,017	1	2,000	8	3,391
Branch	1,089	146,389	1,051	121,050	5	750			3	650			6	1,225	5	12,033	4	6,897	15	3,784
Calhoun	2,775	307,854	2,714	266,975	3	320			10	1,180			15	3,575	1	337	7	8,060	25	27,407
Cass	622	74,432	591	67,352			1	15					8	656	3	1,559	4	2,925	15	1,925
Charlevoix	227	24,694	209	21,396									7	775	6	2,126			5	397
Cheboygan	295	35,366	280	28,248	4	2,800							3	1,100	6	3,161	1	47	1	10
Chippewa	363	46,921	341	43,538	4	775	1	500					11	970	5	738			1	400
Clare	266	17,238	253	14,725									3	400	4	807	1	736	5	570
Clinton	988	91,269	928	71,025	7	2,830	15	8,320	9	2,150			16	2,813	3	650	2	2,533	8	948
Crawford	308	14,371	298	12,170									2	100	7	2,023			1	78
Delta	619	55,808	597	48,852	2	2,500			4	700			7	1,215	6	1,075			3	1,466
Dickinson	288	41,999	275	35,778	3	900	1	500	1	325			4	546	2	1,800	1	450	1	1,700
Eaton	1,720	204,057	1,674	162,624			2	800	4	500			18	4,636	11	9,153	2	466	9	25,878
Emmet	422	45,569	392	39,344	6	1,660			1	150			12	1,980	8	1,305	2	130	1	1,000
Genesee	2,136	253,667	2,070	223,327	1	200	9	3,200	9	3,400			19	5,250	4	9,510	4	2,914	20	5,866
Gladwin	85	6,247	80	5,558									2	140	1	74	1	375	1	100
Gogebic	121	17,998	114	13,376	1	150	2	1,150					1	200	2	2,022			1	1,100
Grand Traverse	653	51,326	629	42,278	1	1,000	1	200	1	106			3	210	14	6,196			4	1,336
Gratiot	750	93,561	709	68,453	2	3,700	8	2,346	9	1,387			6	777	2	300	3	796	11	15,802
Hillsdale	1,259	183,359	1,223	165,267	4	1,000			4	550	1	150	16	3,366	2	595	4	2,941	5	9,490
Houghton	464	82,685	434	65,661	3	825	3	2,880	5	615			8	2,175	2	2,962	2	500	7	7,057
Huron	708	54,762	677	49,587			2	395	1	50			13	1,568	9	1,978	1	60	5	1,124
Ingham [1]	2,586	321,784	2,528	276,797	18	8,725	6	3,950	3	1,950	1	1,000	21	3,744	1	23			8	25,595
Ionia	1,684	164,275	1,627	145,046	9	3,900	2	1,125	12	2,916	1	300	21	4,957	2	950	5	3,440	5	1,641

Iosco	258	38,831	243	35,483					2	390			7	1,140	5	1,618			1	200
Iron	92	12,485	89	11,260									1	300					2	925
Isabella	279	28,194	254	24,466	1	100			2	175			7	970	7	1,045	1	130	7	1,308
Jackson	2,039	260,421	1,992	234,950	3	3,500	2	5,000	5	2,750			17	4,673	1	600	2	121	17	8,827
Kalamazoo	2,130	338,064	2,042	271,370	9	4,450	14	8,371	4	1,700			15	3,859	7	21,563	9	9,158	30	17,593
Kalkaska	186	12,202	172	11,025									2	187	4	332			8	658
Kent	5,079	757,088	4,965	677,967	17	11,835			15	4,645			40	12,650	9	3,836	7	2,417	26	43,738
Keweenaw	24	4,072	16	2,075									1	115	3	725	2	72	2	1,085
Lake	133	14,470	117	11,849	1	150	1	140					3	155	8	1,545			3	631
Lapeer	787	92,298	733	73,057	10	6,100	4	1,100	12	2,740			10	1,735	5	2,036	4	2,400	9	3,130
Leelanau	163	15,005	149	12,647					2	260					10	1,862	1	36	1	200
Lenawee	2,438	324,400	2,336	276,494	4	955	1	500	10	2,550	4	3,305	35	8,403	5	3,688	7	5,438	36	23,067
Livingston	971	96,761	948	90,761	3	515							11	2,250	4	2,428	2	562	3	245
Luce	35	7,293	30	5,674	1	500							2	292	2	827				
Mackinac	223	14,894	208	12,589	1	50	3	500					3	658	5	816	2	31	1	250
Macomb	733	115,886	692	99,868	6	2,200	1	800	10	3,875			7	2,553	8	3,727	1	400	8	2,463
Manistee	473	81,057	440	69,944			1	25	4	1,050			13	4,435	8	2,198	2	900	5	2,505
Manitou	6	148	5	128	1	20														
Marquette	1,238	109,676	1,202	84,034	3	1,900	1	2,000	1	400			11	2,598	9	17,056	8	1,270	3	418
Mason	743	49,012	715	42,957	4	760	2	600	3	550			8	1,454	10	2,659			1	32
Mecosta	495	65,087	472	58,632					5	635			5	1,080	8	1,937	1	150	4	2,653
Menominee	218	40,285	201	30,798	3	450			1	600	1	400	2	340	8	6,197	1	500	1	1,000
Midland	299	31,503	276	27,331	2	665	1	500	3	315			4	270	7	825			6	1,597
Missaukee	116	10,443	98	8,194									4	716	9	1,270			5	263
Monroe	626	85,215	584	71,880	10	2,530			4	210			16	4,747	10	5,524	1	300	1	24
Montcalm	1,036	113,706	991	94,978	9	7,300	1	250	5	785			12	4,050	9	2,275	3	3,075	6	993
Montmorency	36	2,949	32	2,310									1	50	2	543			1	46
Muskegon	1,374	182,745	1,322	149,104	5	1,925			13	3,255	1	460	9	1,928	15	24,197	5	718	4	1,158
Newaygo	441	40,696	414	33,941			3	2,520					3	160	15	3,341	3	448	3	286
Oakland	1,625	239,251	1,564	213,853	4	2,350			13	1,698	5	5,500	19	3,209	2	1,485	4	5,649	14	5,507
Oceana	398	41,139	362	34,286	2	400	3	34	3	290			3	412	15	4,975			10	742
Ogemaw	52	7,911	45	6,487									2	128	5	1,296				
Ontonagon	61	4,444	57	3,472	1	175			1	150					1	547			1	100
Osceola	487	32,066	461	24,823	4	1,575	1	412					6	1,450	10	2,711	1	60	1	1,005
Oscoda	23	1,896	22	1,495											1	401				
Otsego	137	13,647	126	10,662									2	340	8	2,520			1	125
Ottawa	1,021	126,908	968	99,600	6	2,900			2	275			13	3,330	11	5,462	5	582	16	14,759
Presque Isle	39	4,633	27	3,362	1	250							2	151	3	284	2	67	4	519
Roscommon	15	1,012	12	571											3	441				
Saginaw	2,837	430,865	2,735	361,196	8	3,920	16	7,814	9	1,980	1	50	23	5,348	10	5,271	3	8,486	32	36,800
Sanilac	521	55,987	477	50,334			4	128	6	750			18	3,152	8	1,215	1	50	7	358
Schoolcraft	181	16,301	171	14,609					4	930			2	75	3	612			1	75
Shiawassee	810	99,662	778	89,863	6	1,430			2	575			8	2,635	9	1,376	4	3,280	3	503
St. Clair	1,116	166,528	1,049	145,587	4	1,600	9	2,900	4	825	2	450	22	5,939	10	5,460	5	2,292	11	1,475
St. Joseph	1,060	118,793	1,016	101,891	1	500			4	375			17	3,679	6	6,413	1	391	15	5,544
Tuscola	841	74,449	799	63,839	8	1,849			2	1,800			13	2,170	9	2,464			10	2,327
Van Buren	1,266	119,884	1,237	110,705	1	100	1	450	3	1,225			9	1,733	9	4,241	4	1,194	2	216
Washtenaw	1,962	519,224	1,882	352,047	16	7,525	1	140	10	4,475	2	400	29	20,035	5	2,388	8	20,381	9	111,833
Wayne	8,944	1,822,908	8,432	1,499,907	28	20,250	259	62,271	79	42,107			50	27,473	4	130,796	12	7,184	80	32,920
Wexford	601	50,648	577	44,984	1	108			1	150			7	1,480	11	2,750	2	128	2	1,050

[1] Exclusive of State library.

TABLE IX.—*For all libraries and for the different kinds specified, the number of libraries and the number of volumes, in the incorporated cities, June 1, 1894.*

Incorporated cities.	All libraries.		Private.		Ministers'.		Lawyers'.		Doctors'.		Teachers'.		Sabbath school.		Town or city.		Circulating.		Public school.	
	Libraries.	Volumes.	Libraries.	Volumes.	Libraries.	Volumes.	Libraries.	Volumes.	Libraries.	Volumes.	Libraries.	Volumes.	Libraries.	Volumes.	Libraries.	Volumes.	Libraries.	Volumes.	Libraries.	Volumes.
All cities[1]	36,416	6,413,193	35,304	5,354,830	118	74,215	328	101,356	186	75,123	8	5,610	292	119,521	23	287,509	54	69,417	103	325,612
Adrian	606	131,563	592	107,213					5	1,650	2	3,100	5	2,400					2	17,200
Albion	288	43,921	283	28,593									2	1,040			1	2,249	2	12,039
Alpena	271	27,771	268	25,021	1	200			1	250					1	2,300				
Ann Arbor	846	336,842	824	210,927					3	2,500			14	14,150			3	14,200	2	95,065
Au Sable	98	14,012	95	13,212									2	600					1	200
Battle Creek	1,121	136,170	1,116	121,845									3	575			1	1,750	1	12,000
Bay City	1,142	223,769	1,117	170,709	2	1,000			3	800			17	5,870	1	44,501			2	889
Belding	379	21,165	368	18,974	3	850			6	791			2	550						
Benton Harbor	214	29,855	214	29,855																
Bessemer	18	5,477	15	3,605			2	1,150							1	722				
Big Rapids	328	52,488	321	48,708					1	250			4	980					2	2,550
Cadillac	262	31,146	258	28,811									2	1,270			1	65	1	1,000
Charlotte	592	66,912	584	62,602									6	1,510	1	1,600			1	1,200
Cheboygan	180	24,541	176	20,913	2	1,000							1	500	1	2,128				
Clare	179	10,016	177	9,686									1	100					1	260
Coldwater	335	79,768	331	64,737					1	300			1	475	1	9,256	1	5,000		
Corunna	136	19,773	134	18,843													1	530	1	400
Detroit	7,670	1,657,761	7,242	1,361,107	26	18,650	259	62,271	77	42,042			42	26,028	1	126,000	10	4,758	13	16,905
Dowagiac	211	26,974	207	24,719									2	125			1	1,500	1	630
Eaton Rapids	146	18,697	141	15,149									3	1,320	1	1,828			1	400
Escanaba	370	38,995	364	34,405	2	2,500			1	200			2	690					1	1,200
Flint	881	141,375	853	121,800	1	200	8	2,900	9	3,400			7	2,675	1	7,500			2	2,900
Gladstone	80	7,693	74	6,828					2	300			3	325					1	240
Gladwin	49	5,036	48	4,661													1	375		
Grand Haven	210	30,999	201	25,705									7	2,172			1	177	1	2,945
Grand Ledge	264	17,663	255	15,517			2	800	4	500							1	316	2	530
Grand Rapids	3,936	652,604	3,876	589,774	13	9,370			11	3,880			23	9,796			3	1,930	10	37,854
Greenville	308	43,302	303	38,627									4	2,625			1	2,050		
Harrison	15	2,120	13	1,755									1	200					1	165
Hastings	232	28,453	227	25,862					1	500			3	791	1	1,300				
Hillsdale	281	89,833	276	79,808									3	625					2	9,400

Holland	307	50,595	302	38,570					2	275					1	1,600			2	10,150
Hudson	415	36,897	406	33,952					2	550			5	1,495					2	900
Ionia	487	66,847	476	59,757	1	1,000	1	1,000					5	2,200			2	1,940	2	950
Iron Mountain	199	23,925	194	21,482					1	325			3	418					1	1,700
Ironwood	92	11,401	88	8,651	1	150							1	200	1	1,300			1	1,100
Ishpeming	499	45,791	487	39,581	1	200			1	400			5	1,400	1	3,800	4	410		
Jackson	1,082	175,532	1,067	157,553	3	3,500	2	5,000	1	600			6	2,350					3	6,529
Kalamazoo	1,124	241,777	1,089	187,946	5	3,050	14	8,371	1	1,000			7	2,700	1	20,000	1	4,000	6	14,710
Lansing[1]	1,664	208,778	1,637	186,478	13	8,000	5	3,750	3	1,950	1	1,000	4	600					1	7,000
Lapeer	187	33,360	170	24,310	8	5,350	1	500	7	1,700									1	1,500
Ludington	428	32,708	412	29,378	4	760	2	600	3	550			7	1,420						
Manistee	280	58,748	265	51,598					4	1,050			8	3,400			2	900	1	1,800
Marine City	90	12,566	88	11,777									1	344			1	445		
Marquette	581	41,753	569	29,008	2	1,700	1	2,000					4	850	1	7,385	3	635	1	175
Marshall	412	55,577	397	48,557					7	720			6	1,300			1	3,000	1	2,000
Mason	155	22,727	153	21,927									2	800						
Menominee	188	34,549	178	28,259	3	450			1	600	1	400	2	340	1	3,000	1	500	1	1,000
Midland	153	21,189	151	19,789															2	1,400
Monroe	221	50,572	214	43,728	1	200							5	3,425	1	3,219				
Mt. Clemens	135	31,771	131	27,362			1	800	1	1,000			1	200	1	2,409				
Mt. Pleasant	78	15,097	72	13,595					1	100			2	480					3	922
Muskegon	892	136,493	872	110,058	3	1,675			9	2,545	1	460	3	1,258	1	20,000	2	362	1	135
Negaunee	16	5,862	14	3,637											1	2,000	1	225		
Niles	414	70,214	403	63,248	1	800			2	850			6	1,278			1	2,000	1	2,038
North Muskegon	37	3,053	35	2,683					1	60									1	310
Norway	55	13,145	50	11,295	3	900	1	500									1	450		
Owosso	179	34,755	176	31,015									2	1,540			1	2,200		
Pontiac	392	93,002	385	85,607	1	1,200							3	650			1	2,245	2	3,300
Port Huron	584	102,020	559	90,280	2	1,250	9	2,900	2	475	1	250	9	4,300	1	2,065			1	500
Saginaw	1,892	377,257	1,834	318,507	5	2,800	16	7,814	7	1,755			18	4,363			2	8,350	10	33,668
Sault Ste. Marie	208	38,781	206	37,881			1	500											1	400
Stanton	105	16,858	92	10,633	4	3,550			3	680			3	770			2	1,025	1	200
St. Clair	76	13,935	71	11,605									3	550			1	1,630	1	150
St. Ignace	115	10,017	107	8,559	1	50	3	500					3	658					1	250
St. Joseph	161	24,553	157	23,043	2	660							2	850						
St. Louis	108	14,825	106	14,250					2	575										
West Bay City	410	67,443	404	45,275									3	615	1	20,200			2	1,353
Wyandotte	93	18,013	92	14,617											1	3,396				
Ypsilanti	254	84,083	242	59,408	4	3,200					2	400	3	1,375			1	4,200	2	15,500

[1] Exclusive of State library.

TABLE X.—*For all libraries and for private libraries, the total number and the number of volumes in the State, and in each county, township, city and incorporated village, June 1, 1894.* [1]

State, counties, townships, cities and villages.	All libraries.		Private.	
	Libraries.	Volumes.	Libraries.	Volumes.
State [2]	74,019	10,106,582	70,895	8,482,711
ALCONA CO.	85	7,748	79	6,529
Curtis	5	241	2	45
Greenbush	17	849	10	687
Gustin	2	450	2	450
Harrisville (including Harrisville vill.)	9	4,084	8	3,425
Harrisville village	9	4,084	8	3,425
Hawes	42	952	42	952
Haynes	10	1,172	9	970
ALGER CO.	12	2,073	11	1,923
Autrain	3	298	3	298
Burt	1	75	1	75
Munising	4	325	3	175
Onota	1	800	1	800
Rock River	3	575	3	575
ALLEGAN CO.	1,484	149,681	1,408	133,174
Allegan (including Allegan village)	304	40,001	300	38,823
Allegan village	272	36,191	270	35,238
Casco	24	2,535	23	2,470
Cheshire	91	2,733	91	2,733
Clyde (inc. part of Fennville village)	46	2,910	45	2,775
Dorr	52	2,740	50	2,533
Fillmore	59	5,945	44	2,107
Ganges	82	6,831	81	6,658
Gun Plain (including Plainwell village)	165	21,420	158	18,064
Plainwell village	151	20,066	145	16,916
Heath	36	2,081	31	1,407
Hopkins	20	1,775	16	1,135
Laketown	44	2,954	43	2,870
Leighton	1	375	------	------
Manlius (inc. part of Fennville village)	40	2,755	38	2,488
Martin	17	3,342	17	3,342
Monterey	6	983	5	583
Otsego (inc. Otsego village)	148	15,821	143	13,556
Otsego village	88	10,655	83	8,390
Overisal	37	2,501	33	2,264
Pine Plains	27	1,185	26	1,082
Salem	10	895	7	695
ALLEGAN CO.—*Con.*				
Saugatuck (including Douglas and Saugatuck villages)	161	21,201	157	20,567
Saugatuck village	71	8,811	68	8,217
Trowbridge	13	1,112	8	565
Watson	6	325	------	------
Wayland (inc. Wayland village)	95	7,261	92	6,457
ALPENA CO.	288	29,202	279	25,634
Alpena	6	573	5	343
Long Rapids	3	413	------	------
Maple Ridge	1	75	------	------
Wilson	7	370	6	270
Alpena city	271	27,771	268	25,021
ANTRIM CO.	328	31,317	310	26,539
Banks	54	2,306	53	1,956
Central Lake	8	1,205	8	1,205
Chestonia	55	2,108	54	1,750
Custar	15	932	14	757
Echo	1	125	------	------
Elk Rapids	60	9,676	54	7,376
Forest Home (inc. pt. of Bellaire village)	3	450	2	350
Helena	20	1,355	20	1,355
Jordan	4	425	3	324
Kearney (inc. part of Bellaire village)	6	1,424	5	1,330
Mancelona (including Mancelona vill.)	75	9,415	74	9,065
Star	15	905	14	710
Torch Lake	2	381	------	------
Warner	10	610	9	361
ARENAC CO.	181	8,147	179	7,875
Adams	3	430	3	430
Arenac	38	908	37	836
Clayton	3	225	3	225
Deep River	16	1,465	16	1,465
Lincoln (including Standish village)	113	4,484	113	4,484
Moffitt	1	65	1	65
Standish	3	290	2	90
Turner	2	130	2	130
Whitney	2	150	2	150

[1] Townships and villages from which no libraries are reported are not printed in the table.
[2] Exclusive of State library.

TABLE X.—CONTINUED.—*Libraries.*

Counties, townships, cities and villages.	All libraries.		Private.	
	Libraries.	Volumes.	Libraries.	Volumes.
BARAGA CO.	43	14,046	37	12,563
Arvon	10	856	9	718
Baraga (inc. Baraga village)	2	1,000	1	500
L'Anse (inc. L'Anse village)	30	12,105	27	11,345
L'Anse village	17	6,700	15	5,975
Spurr	1	85	----	----
BARRY CO.	671	69,454	638	59,056
Assyria	63	2,121	60	1,999
Baltimore	31	1,170	31	1,170
Barry	43	3,746	41	3,283
Carlton	3	709	1	100
Castleton (including part of Nashville vill.)	115	15,414	109	11,364
Hastings	5	550	5	550
Hope	6	390	4	220
Irving	4	1,075	2	475
Johnstown	15	1,082	15	1,082
Maple Grove (inc. part of Nashville village)	2	250	2	250
Orangeville	19	2,645	17	2,145
Prairieville	41	2,717	39	2,567
Rutland	3	400	3	400
Thornapple (including Middleville village)	58	5,513	54	4,610
Middleville village	46	3,826	44	3,105
Woodland (including Woodland village)	27	2,877	27	2,877
Yankee Springs	2	342	1	102
Hastings city	232	28,453	227	25,862
BAY CO.	1,762	312,786	1,713	232,713
Bangor	12	2,754	11	2,282
Beaver	1	263	----	----
Frankenlust	4	1,780	----	----
Fraser	36	938	35	792
Garfield	1	200	1	200
Gibson	2	58	----	----
Hampton (including Essexville village)	31	4,922	29	3,872
Essexville village	31	4,922	29	3,872
KawKawlin	4	903	2	295
Merritt	22	1,274	21	1,184
Monitor	23	2,638	20	2,460
Pinconning (including Pinconning village)	66	4,684	66	4,684
Portsmouth	7	1,120	6	920
Williams	1	40	1	40
Bay City	1,142	223,769	1,117	170,709
West Bay City	410	67,443	404	45,275
BENZIE CO.	237	24,687	221	16,692
Almira (inc. Lake Ann village)	5	670	4	370
Benzonia (including Benzonia village)	29	9,900	26	4,775
Blaine	57	2,079	56	1,829
BENZIE CO.—*Con.*				
Colfax (inc. part of Thompsonville vill.)	1	160	----	----
Crystal Lake (including Frankfort village)	106	8,990	102	7,652
Frankfort village	87	8,285	83	6,947
Gilmore (inc. South Frankfort village)	4	360	3	240
Homestead	13	910	12	750
Inland	1	135	1	135
Joyfield	3	240	2	110
Lake	3	135	2	60
Platte	10	776	9	525
Weldon (inc. part of Thompsonville vill.)	5	332	4	246
BERRIEN CO.	1,832	228,788	1,791	212,247
Bainbridge	47	5,440	46	5,180
Benton	91	9,910	91	9,910
Berrien (inc. part of Eau Claire village)	57	5,139	56	4,889
Bertrand	75	4,883	73	4,083
Buchanan (including Buchanan village)	123	15,755	119	13,585
Buchanan village	48	5,965	45	5,595
Chickaming	60	5,282	58	5,045
Galien (inc. Galien village)	37	2,121	36	2,035
Lake	1	170	----	----
Lincoln (inc. Stevensville village)	14	1,755	13	1,605
New Buffalo (inc. New Buffalo village)	27	2,915	24	1,915
Niles	27	2,650	27	2,650
Oronoko (inc. Berrien Springs village)	116	10,655	115	10,255
Berrien Springs village	116	10,655	115	10,255
Pipestone (inc. part of Eau Claire village)	28	2,008	27	1,722
Royalton	19	1,162	18	1,062
Sodus	5	381	5	381
St. Josephs	56	9,080	56	9,080
Three Oaks (inc. Three Oaks village)	92	10,848	88	9,523
Watervliet (including Watervliet and Coloma villages)	140	9,461	139	9,431
Weesaw	28	4,551	26	3,750
Benton Harbor city	214	29,855	214	29,855
Niles city	414	70,214	403	63,248
St. Joseph city	161	24,553	157	23,043
BRANCH CO.	1,089	146,389	1,051	121,050
Algansee	12	1,142	12	1,142
Batavia	10	865	5	450
Bethel	38	1,657	38	1,657
Bronson (inc. Bronson village)	240	12,307	233	10,482
Bronson village	158	8,661	152	6,911
Butler	25	3,170	21	2,667

TABLE X.—CONTINUED.—*Libraries.*

Counties, townships, cities and villages.	All libraries.		Private.	
	Libraries.	Volumes.	Libraries.	Volumes.
BRANCH CO.—*Con.*				
California	15	1,342	14	1,165
Coldwater	72	6,626	70	4,705
Gilead	10	2,581	8	848
Girard	15	2,481	14	1,781
Kinderhook	16	2,435	16	2,435
Mattison	21	1,999	20	1,835
Noble	17	860	17	860
Ovid	3	165	3	165
Quincy (inc. Quincy village)	118	11,140	114	10,410
Quincy village	46	4,650	42	3,920
Sherwood (including Sherwood village)	18	1,795	16	1,555
Union (inc. Union City village)	124	16,056	119	14,156
Coldwater city	335	79,768	331	64,737
CALHOUN CO.	2,775	307,854	2,714	266,975
Albion	46	3,870	45	3,820
Athens (inc. Athens village)	191	7,147	179	6,005
Battle Creek	39	3,830	39	3,830
Bedford	42	5,750	40	5,575
Burlington (including Burlington village)	74	5,442	72	5,312
Clarence	9	751	8	414
Clarendon	27	1,876	24	1,656
Convis	73	4,470	69	4,319
Eckford	73	3,223	73	3,223
Emmet	23	2,000	23	2,000
Fredonia	1	100	1	100
Homer (inc. Homer village)	54	6,107	50	5,040
Homer village	54	6,107	50	5,040
Le Roy	46	3,597	45	3,397
Marengo	57	6,118	53	5,665
Marshall	48	4,620	46	4,339
Newton	27	2,030	27	2,030
Penfield	39	3,387	39	3,387
Sheridan	10	940	10	940
Tekonsha (including Tekonsha village)	75	6,928	75	6,928
Albion city	288	43,921	283	28,59[illegible]
Battle Creek city	1,121	136,170	1,116	121,845
Marshall city	412	55,577	397	48,557
CASS CO.	622	74,432	591	67,352
Calvin	48	2,376	42	1,856
Howard	6	1,330	5	830
LaGrange (including Cassopolis village)	45	12,700	43	11,400
Marcellus (including Marcellus village)	32	2,600	29	2,340
Marcellus village	12	1,340	11	1,195
Mason	23	2,310	22	2,230
Milton	28	1,565	27	1,515
Newberg	21	1,595	20	1,545
CASS CO.—*Con.*				
Ontwa	19	2,025	18	2,010
Penn (including Vandalia village)	27	3,431	25	2,981
Pokagon	40	2,795	40	2,795
Porter	47	4,968	41	4,146
Silver Creek	17	1,542	16	1,512
Volinia	36	6,085	35	5,377
Wayne	22	2,136	21	2,096
Dowagiac city	211	26,974	207	24,719
CHARLEVOIX CO.	227	24,694	209	21,396
Bay	4	300	3	200
Boyne Valley (including Boyne Falls vill.)	4	270	3	170
Chandler	7	413	7	413
Charlevoix (including Charlevoix village)	21	8,140	19	6,640
Evangeline (including Boyne City village)	31	2,002	30	1,987
Boyne City village	30	1,987	29	1,972
Eveline	1	57	-----	-------
Hayes	24	1,034	23	984
Hudson	1	46	-----	-------
Marion	9	643	8	490
Melrose	18	1,190	16	750
Norwood	22	2,000	21	1,950
Resort	4	372	3	225
South Arm (including East Jordan village)	59	6,842	55	6,277
Springvale	8	412	8	412
Wilson	14	973	13	898
CHEBOYGAN CO.	295	35,366	280	28,248
Benton	1	70	-----	-------
Burt	12	1,116	11	907
Forest	3	65	3	65
Grant	3	175	3	175
Inverness	8	1,249	7	715
Mackinaw (inc. Mackinaw City village)	32	3,949	28	1,549
Mackinaw City village	32	3,949	28	1,549
Mentor	9	1,010	9	1,010
Munro	1	170	-----	-------
Nunda	6	977	6	977
Tuscarora	33	1,647	32	1,600
Waverly	6	387	5	337
Wilmot	1	10	-----	-------
Cheboygan city	180	24,541	176	20,913
CHIPPEWA CO.	363	46,921	341	43,538
Bruce	21	1,867	15	1,177
Dafter	7	214	6	184
Detour	6	541	6	541
Drummond	11	1,180	9	1,100
Pickford	6	790	-----	-------
Sault Ste. Marie	1	47	-----	-------

TABLE X.—CONTINUED.—*Libraries.*

Counties, townships, cities and villages.	All libraries.		Private.	
	Libraries.	Volumes.	Libraries.	Volumes.
CHIPPEWA CO.—*Con.*				
Sugar Island	3	155	3	155
Superior	99	3,301	96	2,500
White Fish	1	45	----	----
Sault Ste. Marie city	208	38,781	206	37,881
CLARE CO.	266	17,238	253	14,725
Frost	18	472	17	269
Grant	7	385	6	285
Hayes	11	315	9	205
Sheridan	1	217	----	----
Summerfield	3	105	3	105
Surrey (including Farwell village)	28	3,301	26	2,319
Winterfield	4	277	2	101
Clare city	179	10,046	177	9,686
Harrison city	15	2,120	13	1,755
CLINTON CO.	988	91,269	928	71,025
Bath	64	3,029	63	2,879
Bengal	15	1,144	13	955
Bingham (including St. Johns village)	91	24,798	58	8,501
St. Johns village	62	22,832	29	6,535
Dallas (including Fowler village)	19	2,470	19	2,470
DeWitt	25	2,595	24	2,345
DuPlain (inc. Elsie village)	285	16,136	282	15,971
Elsie village	94	4,635	92	4,495
Eagle (inc. Eagle vill.)	52	3,390	52	3,390
Essex (including Maple Rapids village)	120	8,054	115	7,549
Greenbush	12	190	11	440
Lebanon	16	1,690	16	1,690
Olive	5	275	3	160
Ovid (inc. Ovid village)	209	21,878	203	20,428
Ovid village	181	20,063	177	18,933
Riley	10	625	10	625
Victor	24	2,005	23	1,555
Watertown	34	2,193	30	1,610
Westphalia (including Westphalia village)	7	497	5	457
CRAWFORD CO.	308	14,371	298	12,170
Ball	1	50	----	----
Beaver Creek	1	307	----	----
Blaine	2	202	1	32
Center Plains	1	94	----	----
Frederic	1	110	----	----
Grayling	297	13,107	295	12,010
Grove	2	260	1	28
Maple Forest	1	78	----	----
South Branch	2	163	1	100
DELTA CO.	619	55,808	597	48,852
Baldwin	8	410	7	210
Bark River	3	460	2	260
Fairbanks	3	245	2	145
Ford River	25	2,705	23	2,579
Garden (including Garden village)	7	825	6	425
Maple Ridge	2	600	1	500
Masonville	108	2,650	108	2,650
Nahma	13	1,225	10	850
Escanaba city	370	38,995	364	34,405
Gladstone city	80	7,693	74	6,828
DICKINSON CO.	288	41,999	275	35,778
Breen	3	363	2	235
Breitung	14	2,038	13	538
Felch	1	300	----	----
Norway	16	2,228	16	2,228
Iron Mountain city	199	23,925	194	21,482
Norway city	55	13,145	50	11,295
EATON CO.	1,720	204,057	1,674	162,624
Bellevue (including Bellevue village)	57	6,481	55	4,931
Bellevue village	57	6,481	55	4,931
Benton (including Potterville village)	59	5,742	58	5,542
Brookfield	43	1,814	43	1,814
Carmel	20	1,630	17	1,015
Chester	22	2,660	21	1,660
Delta	52	3,497	50	3,204
Eaton	26	2,178	25	1,578
Eaton Rapids	9	1,190	8	805
Hamlin	54	2,948	53	2,898
Kalamo	40	3,190	39	2,690
Oneida	19	2,130	18	1,830
Roxand	46	2,788	45	2,638
Sunfield	28	2,285	27	2,185
Vermontville (including Vermontville vill.)	105	12,170	103	11,789
Vermontville village	105	12,170	103	11,789
Walton (inc. Olivet village)	90	42,485	86	17,635
Olivet village	88	41,460	85	17,510
Windsor	48	7,597	46	7,142
Charlotte city	592	66,912	584	62,602
Eaton Rapids city	146	18,697	141	15,149
Grand Ledge city	264	17,663	255	15,517
EMMET CO.	422	45,569	392	39,344
Bear Creek (including Petoskey village)	175	27,928	164	24,598
Petoskey village	93	17,950	82	14,620
Bliss	9	1,010	6	640
Carp Lake	4	198	1	30

TABLE X.—CONTINUED.—*Libraries.*

Counties, townships, cities and villages.	All libraries.		Private.	
	Libraries.	Volumes.	Libraries.	Volumes.
EMMET CO.—*Con.*				
Center	8	506	8	506
Egleston	5	335	3	85
Friendship	14	406	13	342
Littlefield	21	846	20	747
Little Traverse (inc. Harbor Springs vill.)	165	12,876	161	11,626
Harbor Springs village	125	11,451	121	10,201
Maple River	6	280	5	250
Pleasant View	5	221	3	80
Readmond	10	963	7	410
GENESEE CO.	2,136	253,667	2,070	223,327
Argentine	24	2,465	23	2,405
Atlas	45	5,141	43	3,001
Burton	71	5,992	69	4,205
Clayton	7	764	3	500
Davison (inc. Davison village)	29	4,689	28	4,065
Fenton (inc. Fenton and Linden villages)	349	36,363	341	34,292
Fenton village	252	29,175	246	27,329
Flint	91	5,890	87	5,465
Flushing (including Flushing village)	121	9,825	121	9,825
Forest (including Otisville village)	25	2,883	20	2,025
Gaines (inc. Gaines village)	34	3,258	33	3,138
Genesee (inc. part of Mt. Morris village)	112	7,714	112	7,714
Grand Blanc	126	11,353	121	9,963
Montrose	27	1,765	26	1,615
Mt. Morris (inc. part of Mt. Morris village)	19	1,875	19	1,875
Mundy	68	3,233	68	3,233
Richfield	31	1,850	30	1,500
Thetford	26	1,279	26	1,279
Vienna (inc. Clio vill.)	50	5,953	47	5,427
Flint city	881	141,375	853	121,800
GLADWIN CO.	85	6,247	80	5,558
Beaverton	11	530	9	390
Clement	2	135	2	135
Sage	15	424	13	250
Sherman	8	122	8	122
Gladwin city	49	5,036	48	4,661
GOGEBIC CO.	121	17,998	114	13,376
Bessemer	6	285	6	285
Watersmeet	5	835	5	835
Bessemer city	18	5,477	15	3,605
Ironwood city	92	11,401	88	8,651
GRAND TRAVERSE CO.	653	51,326	629	42,278
Acme	50	1,707	50	1,707
Blair	38	1,477	37	1,144
East Bay	31	949	30	879
Fife Lake (including Fife Lake village)	1	335	----	--------
Garfield	22	2,307	19	1,591
Grant	1	851	----	--------
Green Lake	13	965	11	540
Long Lake	43	1,677	42	1,539
Mayfield	1	500	----	--------
Paradise (including Kingsley village)	231	8,344	229	7,519
Peninsula	19	6,005	18	5,490
Traverse (including Traverse City village)	141	23,986	134	20,110
Traverse City village	138	22,660	133	19,460
Union	37	678	35	490
Whitewater	25	1,545	24	1,269
GRATIOT CO.	750	93,561	709	68,453
Arcada (inc. Alma vill.)	115	37,232	110	19,187
Alma village	90	34,910	85	16,865
Bethany	16	1,640	16	1,640
Elba (inc. Ashley vill.)	14	1,255	12	1,180
Emerson	14	1,750	12	1,550
Fulton (including Perrington village)	42	2,408	42	2,408
Ithaca (inc. Ithaca village)	189	18,948	170	13,775
Ithaca village	182	18,331	163	13,158
Lafayette	5	215	5	215
Newark	57	2,076	57	2,076
New Haven	15	778	15	778
North Shade	21	1,780	21	1,780
North Star	50	3,455	50	3,455
Pine River	55	2,486	52	2,322
Seville	9	589	7	490
Sumner	10	1,892	7	1,467
Washington	21	1,102	19	850
Wheeler	9	1,130	8	1,030
St. Louis city	108	14,825	106	14,250
HILLSDALE CO.	1,259	183,359	1,223	165,267
Adams (inc. North Adams village)	105	10,105	102	9,005
Allen	72	6,760	70	6,440
Amboy	5	312	4	287
Cambria	40	3,716	39	3,650
Camden	35	3,305	34	3,255
Fayette (inc. Jonesville village)	95	23,975	94	21,475
Jonesville village	95	23,975	94	21,475
Jefferson	110	7,510	107	7,075

TABLE X.—CONTINUED.—*Libraries.*

Counties, townships, cities and villages.	All libraries.		Private.	
	Libraries.	Volumes.	Libraries.	Volumes.
HILLSDALE CO.—*Con.*				
Litchfield (including Litchfield village)	84	6,190	80	5,675
Moscow	13	770	13	770
Pittsford	8	900	8	900
Ransom	76	3,001	76	3,001
Reading (inc. Reading village)	98	8,691	86	6,635
Scipio	22	2,209	21	1,884
Somerset	57	4,220	57	4,220
Wheatland	76	6,475	75	6,175
Woodbridge	52	3,092	51	2,717
Wright	30	2,295	30	2,295
Hillsdale city	281	89,833	276	79,808
HOUGHTON CO.	464	82,685	434	65,661
Adams	8	1,085	7	950
Calumet (inc. Calumet and Red Jacket vill's)	87	16,872	80	13,650
Calumet village	26	6,692	19	3,470
Chassell	18	1,677	17	1,477
Franklin	10	4,675	10	4,675
Hancock (including Hancock village)	61	13,455	55	10,755
Osceola	55	6,366	51	3,836
Portage (including Houghton village)	149	29,346	142	23,092
Quincy	13	3,730	12	2,800
Schoolcraft (including Lake Linden village)	63	5,479	60	4,426
Lake Linden village	35	2,328	35	2,328
HURON CO.	708	54,762	677	49,587
Bingham	24	1,802	24	1,802
Bloomfield	9	553	6	350
Caseville	18	3,607	17	3,363
Chandler	4	515	3	435
Colfax (including part of Bad Axe village)	23	2,385	18	1,770
Dwight	6	340	4	170
Fair Haven	7	1,432	7	1,432
Grant	8	801	6	511
Hume	5	475	5	475
Huron	11	651	10	591
Lake	2	385	1	210
Meade	4	625	2	400
Oliver	11	532	11	532
Port Austin (including Port Austin village)	31	5,065	30	4,465
Port Austin village	28	4,690	27	4,090
Rubicon (including Port Hope village)	17	2,390	16	2,090

Counties, townships, cities and villages.	All libraries.		Private.	
	Libraries.	Volumes.	Libraries.	Volumes.
HURON CO.—*Con.*				
Port Hope village	17	2,390	16	2,090
Sand Beach (including Sand Beach village)	303	18,776	297	17,466
Sand Beach village	303	18,776	297	17,466
Sebewaing (including Sebewaing village)	126	6,480	124	5,939
Sebewaing village	66	3,323	64	2,782
Sheridan	1	50	1	50
Sherman	4	1,100	3	1,050
Sigel	22	882	22	882
Verona (including part of Bad Axe village)	62	4,561	61	4,401
Winsor	10	1,355	9	1,203
INGHAM CO.[1]	2,586	321,784	2,528	276,797
Alaiedon	34	2,465	32	2,195
Aurelius	7	935	6	830
Bunker Hill	52	3,081	50	2,926
Delhi	24	2,501	17	1,786
Ingham (including Dansville village)	22	2,306	21	2,106
Lansing	17	4,025	17	4,025
Le Roy (including Webberville village)	35	3,014	35	3,014
Webberville village	19	1,694	19	1,694
Leslie (including Leslie village)	85	9,800	85	9,800
Leslie village	63	7,830	63	7,830
Locke	46	2,754	46	2,754
Meridian	105	27,570	103	9,420
Onondaga	6	959	5	850
Stockbridge (including Stockbridge village)	112	9,675	103	7,950
Vevay	32	4,736	30	4,626
Wheatfield	15	904	15	904
White Oak	20	1,650	20	1,650
Williamstown (including Williamston vill.)	155	13,904	153	13,556
Williamston village	145	12,848	143	12,500
Lansing city[1]	1,664	208,778	1,637	186,478
Mason city	155	22,727	153	21,927
IONIA CO.	1,684	164,275	1,627	145,046
Berlin	33	1,523	33	1,523
Boston (including Saranac village)	86	10,125	84	9,095
Saranac village	31	3,620	31	3,620
Campbell	4	485	3	285
Danby	17	1,422	15	1,122
Easton	48	2,500	48	2,500
Ionia (including part of Lyons village)	66	5,193	65	5,043

[1] Exclusive of State library.

TABLE X.—CONTINUED.—*Libraries.*

Counties, townships, cities and villages.	All libraries.		Private.	
	Libraries.	Volumes.	Libraries.	Volumes.
IONIA CO.—*Con.*				
Keene	15	686	14	670
Lyons (inc. Muir, Pewamo and pt. of Lyons villages)	160	15,270	154	12,865
Lyons village (part of)	104	9,580	102	7,680
Pewamo village	24	2,805	20	2,300
North Plains (including Hubbardston vill.)	58	5,941	56	4,841
Odessa (including Lake Odessa village)	47	3,508	46	3,330
Orange	33	2,296	29	1,596
Orleans	47	3,493	45	3,393
Otisco	15	1,612	15	1,612
Portland (inc. Portland village)	168	19,019	155	15,250
Portland village	156	17,819	143	14,050
Ronald	21	3,190	21	3,190
Belding city	379	21,165	368	18,974
Ionia city	487	66,847	476	59,757
IOSCO CO.	258	38,831	243	35,483
Alabaster	3	247	3	247
Baldwin (including East Tawas village)	25	6,095	23	5,370
East Tawas village	25	6,095	23	5,370
Burleigh	3	525	2	375
Grant	3	350	1	50
Oscoda (inc. Oscoda village)	29	7,060	29	7,060
Plainfield	1	200	1	200
Reno	2	213	-----	-----
Sherman	1	50	-----	-----
Tawas (inc. Tawas City village)	89	9,811	86	8,831
Tawas City village	37	3,824	35	2,934
Wilber	4	268	3	138
Au Sable city	98	14,012	95	13,212
IRON CO.	92	12,485	89	11,260
Atkinson	3	240	3	240
Bates	1	45	1	45
Crystal Falls (inc. Crystal Falls village)	60	10,022	59	9,222
Hematite	7	438	7	438
Iron River (including Iron River village)	9	622	8	497
Stambaugh	12	1,118	11	818
ISABELLA CO.	279	28,194	254	24,466
Broomfield	5	280	5	280
Coe (inc. Shepherd village)	46	3,948	44	3,718
Shepherd village	34	3,093	32	2,863
Coldwater	5	730	5	730
Deerfield	35	1,082	33	845
Denver	8	705	4	285
Fremont	4	500	3	350

Counties, townships, cities and villages.	All libraries.		Private.	
	Libraries.	Volumes.	Libraries.	Volumes.
ISABELLA CO.—*Con.*				
Gilmore	9	494	8	454
Isabella	6	680	3	200
Lincoln	9	445	9	445
Nottawa	2	48	1	15
Sherman	13	571	12	465
Union	25	1,657	25	1,657
Vernon	13	791	11	611
Wise	21	1,166	19	816
Mt. Pleasant city	78	15,097	72	13,595
JACKSON CO.	2,039	260,421	1,992	234,950
Columbia (inc. Brooklyn village)	42	7,245	38	6,320
Brooklyn village	37	6,915	33	5,990
Concord (including Concord village)	181	12,725	181	12,725
Grass Lake (including Grass Lake village)	71	9,720	67	8,045
Hanover (including Hanover village)	41	6,040	39	4,690
Henrietta	24	3,259	24	3,259
Leoni	156	7,685	154	7,482
Liberty	18	2,060	15	1,110
Napoleon	29	2,255	29	2,255
Norvell	9	1,435	9	1,435
Parma (including part of Parma village)	23	2,503	19	1,990
Pulaski	7	1,065	7	1,065
Rives	75	4,349	60	3,723
Sandstone (including part of Parma vill.)	91	7,216	89	6,736
Spring Arbor	92	6,266	91	5,816
Springport (including Springport village)	31	4,335	30	4,135
Summit	40	4,270	39	4,230
Tompkins	6	495	6	495
Waterloo	21	1,966	19	1,886
Jackson city	1,082	175,532	1,067	157,553
KALAMAZOO CO.	2,130	338,064	2,042	271,370
Alamo	26	2,436	23	1,984
Brady (including part of Vicksburg village)	87	3,634	83	3,211
Charleston (inc. part of Galesburg village)	40	3,523	36	3,278
Climax	64	5,605	63	4,787
Comstock (inc part of Galesburg village)	136	16,093	127	13,045
Galesburg vill. (pt. of)	63	9,798	56	6,970
Cooper	47	4,205	44	3,555
Kalamazoo	34	5,445	30	4,830
Oshtemo	40	2,645	38	2,545
Pavilion	85	2,750	83	2,630
Portage	1	500	-----	-----
Prairie Ronde	23	2,458	22	2,308
Richland (including Richland village)	139	12,182	138	11,395

TABLE X.—CONTINUED.—*Libraries.*

Counties, townships, cities and villages.	All libraries.		Private.	
	Libraries.	Volumes.	Libraries.	Volumes.
KALAMAZOO CO.—*Con.*				
Richland village	139	12,182	138	11,395
Ross (inc. Augusta village)	45	7,464	44	6,311
Schoolcraft (including Schoolcraft and part of Vicksburg village)	151	20,609	144	18,015
Vicksburg vill. (pt. of)	40	4,635	38	3,735
Texas	18	1,240	14	960
Wakeshma	70	5,498	61	4,570
Kalamazoo city	1,124	241,777	1,089	187,946
KALKASKA CO.	186	12,202	172	11,025
Boardman	12	464	9	290
Clearwater	10	654	9	604
Cold Springs	8	258	5	139
Excelsior	1	118	-----	--------
Garfield	1	54	-----	--------
Kalkaska (inc. Kalkaska village)	114	9,079	110	8,607
Kalkaska village	114	9,079	110	8,607
Oliver	5	225	5	225
Orange	28	664	28	664
Rapid River	5	536	4	456
Wilson	2	150	1	40
KENT CO.	5,079	757,088	4,965	677,967
Ada	17	1,452	17	1,452
Algoma (including part of Rockford village)	102	11,880	93	9,666
Alpine	24	1,952	21	1,240
Bowne	22	1,222	19	822
Byron	25	3,192	22	1,567
Caledonia (inc. Caledonia village)	37	3,605	32	3,010
Caledonia village	22	2,005	18	1,510
Cannon	16	1,289	14	1,197
Cascade	24	2,612	21	1,839
Courtland	10	900	9	780
Gaines	14	1,244	13	1,184
Grand Rapids (inc. E. Grand Rapids village)	46	7,415	43	5,375
Grattan	30	2,740	27	1,665
Lowell (inc. Lowell village)	215	28,186	213	23,986
Lowell village	98	16,855	96	12,655
Nelson (inc. part of Cedar Springs vill. and Sand Lake village)	32	2,998	26	2,303
Sand Lake village	27	2,128	24	1,933
Oakfield	154	3,230	154	3,230
Paris	18	2,175	18	2,175
Plainfield (inc. part of Rockford village)	7	385	7	385
Solon (including part of Cedar Springs vill.)	53	4,940	51	4,690
Cedar Springs village (part of)	31	3,955	30	3,755
KENT CO.—*Con.*				
Sparta (inc. part of Lisbon village and Sparta village)	89	6,185	88	5,897
Spencer	30	798	30	798
Tyrone (inc. part of Casnovia village)	40	2,756	38	2,465
Vergennes	8	769	7	489
Walker	78	6,519	77	6,438
Wyoming (inc. Grandville village)	52	6,040	49	5,540
Grand Rapids city	3,936	652,604	3,876	589,774
KEWEENAW CO.	24	4,072	16	2,075
Allouez	3	215	2	65
Eagle Harbor	3	500	3	500
Grant	3	482	3	110
Houghton	6	1,675	5	650
Sherman	6	1,200	3	750
LAKE CO.	133	14,470	117	11,849
Chase (inc. Chase vill.)	44	4,290	43	3,963
Dover	10	591	8	377
Elk	8	845	8	845
Ellsworth (inc. part of Luther village)	35	4,291	31	3,401
Glencoe	2	155	1	80
Lake	1	150	-----	--------
Newkirk (inc. part of Luther village)	10	1,303	9	1,105
Pinora	8	444	4	145
Pleasant Plains (inc. Baldwin village)	13	2,115	12	1,908
Baldwin village	13	2,115	12	1,908
Yates	2	286	1	25
LAPEER CO.	787	92,298	733	73,057
Almont (including Almont village)	116	11,543	113	11,143
Arcada	5	1,350	-----	--------
Attica (inc. Attica vill.)	1	180	-----	--------
Burlington (including Clifford village)	18	1,600	16	1,100
Burnside	3	217	3	217
Deerfield	3	376	2	155
Dryden (including Dryden village)	17	2,959	16	1,959
Elba	21	1,316	21	1,316
Goodland	2	300	1	225
Hadley (inc. Hadley village)	83	9,455	80	8,325
Imlay (inc. Imlay City village)	156	12,565	145	9,250
Imlay City village	90	10,103	80	6,848
Lapeer	12	1,792	12	1,792
Marathon (inc. Columbiaville and Otter Lake villages)	15	2,322	14	1,885

TABLE X.—CONTINUED.—*Libraries.*

Counties, townships, cities and villages.	All libraries.		Private.	
	Libraries.	Volumes.	Libraries.	Volumes.
LAPEER CO.—*Con.*				
Mayfield	11	813	10	763
Metamora (inc. Metamora village)	58	4,990	55	4,265
North Branch (inc. North Branch village)	55	5,408	54	4,830
North Branch village	54	4,830	54	4,830
Oregon	10	492	9	462
Rich	13	1,260	12	1,060
Lapeer city	187	33,360	170	24,310
LEELANAU CO.	163	15,005	149	12,647
Bingham	1	175	----	----
Centerville	3	272	2	125
Cleveland	6	352	5	172
Elmwood	6	925	5	750
Empire	22	1,778	21	1,600
Glen Arbor	5	495	4	248
Kasson	31	2,414	30	2,089
Leelanau	29	4,506	26	4,120
Leland	20	1,330	19	1,130
Solon	4	266	3	135
Sutton's Bay	36	2,492	34	2,278
LENAWEE CO.	2,438	324,400	2,336	276,494
Adrian	54	7,060	51	5,740
Blissfield (inc. Blissfield village)	87	9,720	86	9,020
Cambridge	48	5,448	47	4,835
Clinton (inc. Clinton village)	38	6,019	31	4,719
Deerfield (inc. Deerfield village)	2	420	2	420
Dover (including part of Clayton village)	92	7,756	82	6,145
Fairfield	115	7,642	114	6,642
Franklin	37	2,875	32	2,600
Hudson (inc. part of Clayton village)	61	7,245	53	6,255
Macon	33	4,600	32	4,500
Madison	40	5,053	39	3,490
Medina	2	300	1	100
Ogden	25	1,846	23	1,279
Palmyra	17	3,494	16	2,734
Raisin	76	7,464	71	6,439
Ridgeway	67	7,135	64	5,335
Riga	1	150	----	----
Rollin (including part of Addison village)	104	8,554	98	8,115
Rome	64	6,062	59	5,002
Seneca (inc. Morenci village)	104	11,627	98	9,727
Morenci village	63	6,905	62	6,605
Tecumseh (inc. Tecumseh village)	311	42,720	303	39,662
Tecumseh village	311	42,720	303	39,662
Woodstock (inc. part of Addison village)	39	2,750	36	2,570
Addison vill. (part of)	20	1,430	20	1,430
Adrian city	606	131,563	592	107,213
Hudson city	415	36,897	406	33,952
LIVINGSTON CO.	971	96,761	948	90,761
Brighton (inc. Brighton village)	104	13,448	95	11,370
Brighton village	67	11,178	61	9,450
Cohoctah	38	2,558	36	2,193
Conway	12	1,085	12	1,085
Deerfield	43	2,780	42	2,280
Genoa	113	8,327	112	7,627
Green Oak	23	2,880	22	2,380
Hamburg	38	4,014	38	4,014
Handy (inc. Fowlerville village)	80	10,257	77	9,303
Fowlerville village	80	10,257	77	9,303
Hartland	40	3,215	39	3,143
Howell (inc. part of Howell village)	192	27,756	191	27,606
Howell village (part of)	154	24,286	153	24,136
Iosco	36	2,151	36	2,151
Marion (including part of Howell village)	78	6,434	78	6,434
Oceola	45	2,355	45	2,355
Putnam (inc. Pinckney village)	46	4,278	44	3,716
Pinckney village	46	4,278	44	3,716
Tyrone	49	2,923	49	2,923
Unadilla	34	2,300	32	2,181
LUCE CO.	35	7,293	30	5,674
Lakefield	7	338	5	279
McMillen (inc. Newberry village)	22	6,700	19	5,140
Newberry village	22	6,700	19	5,140
Pentland	6	255	6	255
MACKINAC CO.	223	14,894	208	12,589
Brevort	1	142	----	----
Cedar	99	3,855	99	3,855
Holmes (inc. Mackinac village)	3	51	----	----
Marquette	3	229	1	175
Moran	1	400	----	----
St. Ignace	1	200	----	----
St. Ignace city	115	10,017	107	8,559
MACOMB CO.	733	115,886	692	99,868
Armada (inc. Armada village)	22	4,160	21	4,010
Bruce (including part of Romeo village)	92	26,588	82	21,485
Romeo village (part of)	73	22,948	63	17,845
Chesterfield (inc. New Baltimore village)	12	1,835	11	1,785
New Baltimore vill.	8	1,160	7	1,110
Clinton	20	2,685	18	2,525
Erin	14	4,455	13	3,870
Harrison	3	250	2	150

TABLE X.—CONTINUED.—*Libraries.*

Counties, townships, cities and villages.	All libraries.		Private.	
	Libraries.	Volumes.	Libraries.	Volumes.
MACOMB CO.—*Con.*				
Lenox (including New Haven, and part of Richmond villages)	91	9,525	87	8,825
Macomb	3	1,500	1	1,000
Ray	23	1,910	23	1,910
Richmond (including part of Memphis and Richmond villages)	169	10,590	167	10,380
Memphis vill. (part of)	50	3,260	49	3,110
Shelby (including part of Utica village)	26	5,885	23	3,385
Sterling (inc. part of Utica village)	9	1,105	7	700
Warren (inc. Warren village)	13	1,617	8	531
Washington (inc. part of Romeo village)	101	12,010	100	11,950
Romeo village (part of)	58	7,190	58	7,190
Mt. Clemens city	135	31,771	131	27,362
MANISTEE CO.	473	81,057	440	69,944
Arcadia	16	1,567	15	1,287
Bear Lake (inc. Bear Lake village)	35	3,521	34	3,050
Brown	9	726	8	342
Cleon (inc. Copemish village)	10	1,321	9	1,056
Filer	44	4,869	44	4,869
Manistee	21	3,810	18	2,860
Maple Grove	14	572	9	271
Morilla	8	536	5	218
Onekama (inc. Onekama village)	26	3,850	24	3,550
Pleasanton	8	1,454	7	760
Springdale	1	75	1	75
Stronack	1	8	1	8
Manistee city	280	58,748	265	51,598
MANITOU CO.	5	148	5	128
Peaine	5	148	5	128
MARQUETTE CO.	1,238	109,676	1,202	84,034
Champion	69	6,305	68	5,345
Chocolay	1	700	----	----
Ely	10	1,625	10	1,625
Humboldt	10	801	9	620
Michigamme	17	1,370	17	1,370
Negaunee	5	662	3	274
Republic	3	2,050	----	----
Richmond (including Palmer village)	20	2,257	20	2,257
Palmer village	20	2,257	20	2,257
Tilden	4	315	3	157
Turin	3	185	2	160
Ishpeming city	499	45,791	487	39,581
Marquette city	581	41,753	569	29,008
Negaunee city	16	5,862	14	3,637
MASON CO.	743	49,012	715	42,957
Amber (including part of Scottville village)	49	3,520	49	3,520
Custer (including part of Scottville village)	26	2,657	25	2,257
Scottville vill. (part of)	10	857	10	857
Eden	25	1,051	23	851
Free Soil	40	1,494	39	1,344
Grant	2	484	----	----
Hamlin	6	193	6	193
Pere Marquette	10	1,005	9	705
Riverton	6	885	5	435
Sheridan	1	194	----	----
Sherman	84	2,356	83	2,258
Summit	65	2,089	64	2,016
Victory	1	376	----	----
Ludington city	428	32,708	412	29,378
MECOSTA CO.	495	65,087	472	58,632
Ætna (including part of Morley village)	26	1,723	24	1,530
Austin	4	315	3	130
Big Rapids	2	225	2	225
Chippewa	39	1,666	38	1,366
Fork	5	165	4	132
Grant	1	203	----	----
Green	2	475	1	125
Hinton	8	1,111	6	790
Martiny	1	10	1	40
Mecosta	29	2,380	28	2,203
Millbrook	9	985	6	625
Morton (inc. Mecosta village)	7	678	6	528
Mecosta village	7	678	6	528
Sheridan	7	322	7	322
Wheatland	27	2,011	25	1,908
Big Rapids city	328	52,488	321	48,708
MENOMINEE CO.	218	40,285	201	30,798
Cedarville	1	530	----	----
Holmes	1	72	----	----
Mellen	1	500	1	500
Menominee	1	79	1	79
Meyer	7	1,515	6	1,070
Nadeau	2	400	----	----
Spalding	5	1,625	4	225
Stephenson	12	1,015	11	665
Menominee city	188	34,549	178	28,259
MIDLAND CO.	299	31,503	276	27,331
Edenville	9	825	5	575
Geneva	12	701	11	601
Homer	15	778	14	728
Hope	9	410	8	390
Ingersoll	12	1,675	6	310
Jerome	4	251	3	146
Larkin	6	131	5	81

TABLE X—CONTINUED.—*Libraries.*

Counties, townships, cities and villages.	All libraries.		Private.	
	Libraries.	Volumes.	Libraries.	Volumes.
MIDLAND CO.—*Con.*				
Lee	1	75	1	75
Midland	18	1,282	16	1,208
Porter	8	350	6	350
Warren (inc. Coleman village)	54	3,836	50	3,078
Coleman village	54	3,836	50	3,078
Midland city	153	21,189	151	19,789
MISSAUKEE CO.	116	10,443	98	8,194
Bloomfield	1	102	----	--------
Caldwell	9	662	8	500
Clam Union	5	411	----	--------
Forest	1	216	----	--------
Lake (including part of Lake City village)	11	685	10	385
Norwich	12	450	11	338
Pioneer	1	85	----	--------
Reeder (including part of Lake City village)	32	5,515	32	5,515
Richland (inc. part of McBain village)	33	1,422	31	1,079
Riverside (inc. part of McBain village)	7	703	4	297
McBain vill. (part of)	7	703	4	297
West Branch	4	192	2	80
MONROE CO.	626	85,215	584	71,880
Ash	30	4,109	28	3,995
Bedford	18	1,815	17	1,375
Berlin	80	3,227	74	2,247
Dundee (inc. Dundee village)	40	4,574	34	2,899
Erie	44	3,522	41	3,007
Exeter	12	1,049	10	979
Frenchtown	14	1,426	12	1,102
Ida	28	2,631	23	1,401
LaSalle	15	760	13	600
London	17	1,223	15	1,040
Milan (including part of Milan village)	35	3,150	35	3,150
Monroe	14	1,325	14	1,325
Raisinville	24	2,467	23	1,967
Summerfield (including Petersburg vill.)	25	2,440	22	2,140
Whiteford	9	925	9	925
Monroe city	221	50,572	214	43,728
MONTCALM CO.	1,036	113,706	991	94,978
Belvidere	13	705	12	665
Bloomer (inc. Carson City village)	33	4,533	28	3,315
Carson City village	28	4,033	23	2,815
Bushnell	32	2,320	31	2,120
Cato (including Lakeview village)	82	8,965	82	8,965
Crystal	3	725	2	275
Day (inc. McBride vill.)	7	2,000	5	1,250
Douglass	32	2,005	31	1,705
Eureka	40	2,935	38	2,715

Counties, townships, cities and villages.	All libraries.		Private.	
	Libraries.	Volumes.	Libraries.	Volumes.
MONTCALM CO.—*Con.*				
Evergreen (including part of Sheridan vill.)	30	1,644	30	1,644
Fairplain (including part of Sheridan vill.)	20	1,590	20	1,590
Ferris	17	803	16	538
Home (including Edmore village)	85	6,650	84	6,350
Edmore village	36	3,920	35	3,620
Maple Valley	67	5,267	66	4,767
Montcalm	2	2,500	----	--------
Pierson (inc. Pierson village)	1	150	----	--------
Reynolds (inc. Howard City village)	145	8,869	140	8,424
Richland	2	390	1	200
Sidney (including part of Sheridan village)	9	1,125	8	975
Winfield	3	370	2	220
Greenville city	308	43,302	303	38,627
Stanton city	105	16,858	92	10,633
MONTMORENCY CO.	36	2,949	32	2,310
Albert	28	2,016	26	1,920
Briley (including Atlanta village)	6	390	6	390
Hillman (including Hillman village)	1	300	----	--------
Rust	1	243	----	--------
MUSKEGON CO.	1,374	182,745	1,322	149,104
Blue Lake	2	204	1	100
Casnova (inc. part of Casnovia village)	36	2,870	33	2,070
Casnovia vill. (part of)	36	2,870	33	2,070
Cedar Creek	3	435	2	250
Dalton	59	2,336	58	2,126
Eggleston	2	200	2	200
Fruitland	15	1,461	13	1,125
Fruitport (including Fruitport village)	25	2,060	21	1,820
Holton	30	2,075	28	1,671
Laketon	7	569	6	530
Montague (including Montague village)	56	6,190	50	5,470
Montague village	56	6,190	50	5,470
Moorland	18	787	17	620
Muskegon (inc. part of Muskegon Heights village)	12	1,830	11	1,720
Norton (inc. part of Muskegon Heights village)	35	7,188	34	6,788
Ravenna	22	3,054	19	2,266
Sullivan	8	565	7	465
Whitehall (including Whitehall village)	93	9,916	91	8,303
White River	22	1,359	19	839
Muskegon city	892	136,493	872	110,058
North Muskegon city	37	3,053	35	2,683

TABLE X.—CONTINUED—*Libraries.*

Counties, townships, cities and villages.	All libraries.		Private.	
	Libraries.	Volumes.	Libraries.	Volumes.
NEWAYGO CO.	441	40,696	414	33,941
Ashland (inc. Grant village)	20	1,038	17	700
Barton	11	841	8	570
Beaver	3	296	1	31
Big Prairie	38	2,626	38	2,626
Brooks (inc. part of Newaygo village)	75	8,437	70	5,701
Croton (including Croton village)	27	1,622	27	1,622
Dayton (inc. part of Fremont village)	110	9,227	108	8,904
Denver (inc. part of Hesperia village)	10	1,425	9	896
Ensley	4	820	3	335
Everett	13	436	13	436
Garfield (inc. part of Newaygo village)	28	2,715	28	2,715
Goodwell	4	455	1	94
Grant	6	368	4	95
Lincoln	2	355	2	355
Norwich	13	704	12	537
Sheridan (inc. part of Fremont village)	43	4,976	41	4,762
Sherman	1	220	----	----
Troy	4	410	3	87
Wilcox (inc. White Cloud village)	29	3,725	28	3,475
OAKLAND CO.	1,625	239,251	1,564	213,853
Addison (including Leonard village)	24	1,579	21	1,404
Avon (inc. Rochester village)	126	17,328	119	14,470
Bloomfield (inc. Birmingham village)	65	21,128	63	19,022
Birmingham village	46	8,538	44	6,432
Brandon	34	2,442	30	2,030
Commerce	29	3,630	29	3,630
Farmington (including Farmington vill.)	18	2,095	18	2,095
Highland	28	3,815	26	3,415
Holly (inc. Holly vill.)	124	12,683	121	12,335
Holly village	98	11,023	95	10,675
Independence (including Clarkston village)	22	1,870	22	1,870
Lyon (including South Lyons village)	131	9,647	127	9,059
South Lyons village	83	7,385	81	7,054
Milford (inc. Milford village)	33	5,725	29	4,600
Novi	10	1,055	10	1,055
Oakland	11	840	11	840
Orion (inc. Orion vill.)	51	6,047	47	5,047
Oxford (inc. Oxford village)	145	11,750	140	10,575
Oxford village	122	9,125	118	8,310
Pontiac	29	1,809	29	1,809
Rose	32	1,689	31	1,648
OAKLAND CO.—*Con.*				
Royal Oak (including Royal Oak village)	15	2,720	14	1,595
Southfield	42	4,031	38	3,495
Springfield	200	8,188	197	7,824
Troy	16	1,720	16	1,720
West Bloomfield	29	22,950	22	17,200
White Lake	19	1,508	19	1,508
Pontiac city	392	93,002	385	85,607
OCEANA CO.	398	41,139	362	34,286
Benona	27	2,155	24	1,785
Clay Banks	7	593	3	115
Colfax	4	278	3	75
Crystal	2	270	----	----
Elbridge	21	1,582	19	1,289
Ferry	33	1,189	31	1,149
Golden	2	205	1	30
Grant	43	2,479	42	2,092
Greenwood	21	768	16	514
Hart (inc. Hart vill.)	45	10,195	44	9,475
Hart village	22	5,930	21	5,210
Leavitt	3	260	1	60
New Field (inc. part of Hesperia village)	14	2,018	10	1,505
Otto	5	322	4	220
Pentwater (inc. Pentwater village)	34	7,212	31	5,732
Shelby (inc. Shelby village)	125	10,692	123	9,642
Weare	12	921	10	603
OGEMAW CO.	52	7,911	45	6,487
Edwards	3	153	2	100
Hill	3	130	2	120
Horton	4	135	4	135
Mills	1	115	----	----
Ogemaw	2	155	2	155
Richland	7	580	6	230
Rose	10	873	8	677
West Branch (inc. West Branch village)	22	5,770	21	5,070
ONTONAGON CO.	61	4,444	57	3,472
Interior	6	771	4	446
McMillen	37	1,510	36	1,410
Rockland	18	2,163	17	1,616
OSCEOLA CO.	487	32,066	461	24,823
Burdell (inc. Tustin village)	54	2,213	53	1,960
Cedar	1	30	1	30
Evart (including part of Evart village)	8	350	8	350
Hersey (including Hersey village)	251	19,067	239	15,311

TABLE X.—CONTINUED.—*Libraries.*

Counties, townships, cities and villages.	All libraries.		Private.	
	Libraries.	Volumes.	Libraries.	Volumes.
OSCEOLA CO.—*Con.*				
Hersey village	103	11,033	97	8,408
Highland	12	880	10	470
Le Roy (including Le Roy village)	10	658	9	558
Lincoln	9	444	9	444
Marion (inc. Marion village)	10	845	9	785
Orient	31	1,330	30	1,030
Osceola (inc. part of Evart village)	26	2,565	24	1,615
Richmond (including Reed City village)	3	655	2	105
Rose Lake	59	1,597	57	1,335
Sherman	6	422	4	170
Sylvan	7	1,010	6	660
OSCODA CO.	23	1,896	22	1,495
Atherton	3	53	3	53
Big Creek	3	600	3	600
Comins	13	898	12	497
Elmer	2	45	2	45
Mentor	2	300	2	300
OTSEGO CO.	137	13,647	126	10,662
Bagley (inc. part of Gaylord village)	20	3,220	18	2,695
Corwith	12	2,616	10	2,165
Dover	1	192	-----	------
Elmira	31	1,807	28	1,122
Hayes	6	367	5	116
Livingston (including part of Gaylord vill.)	48	3,869	47	3,488
Otsego Lake	19	1,576	18	1,076
OTTAWA CO.	1,021	126,908	968	99,600
Allandale	22	1,369	21	1,099
Blendon	6	980	5	780
Chester (inc. part of Lisbon village)	22	1,365	17	1,050
Crockery	43	2,561	41	2,161
Georgetown	43	3,565	42	3,065
Grand Haven	12	1,135	11	735
Holland (inc. part of Zeeland village)	1	1,200	-----	------
Jamestown	43	3,639	38	2,289
Olive	4	1,284	1	200
Robinson	21	2,211	19	1,211
Spring Lake (including Spring Lake village)	41	7,356	35	6,083
Tallmage	10	867	8	713
Wright	11	1,396	10	1,196
Zeeland (inc. part of Zeeland village)	225	16,386	217	14,743
Zeeland vill. (part of)	91	10,049	87	9,264
Grand Haven city	210	30,999	201	25,705
Holland city	307	50,595	302	38,570
PRESQUE ISLE CO.	39	4,633	27	3,362
Allis	17	2,226	14	2,035
Belknap	1	250	-----	------
Case	3	474	1	10
Metz	2	160	-----	------
Posen	5	266	5	266
Presque Isle	3	122	-----	------
Rogers (including Rogers village)	8	1,135	7	1,051
ROSCOMMON CO.	15	1,012	12	571
Denton	1	50	-----	------
Gerrish	1	83	-----	------
Higgins	1	308	-----	------
Richfield	12	571	12	571
SAGINAW CO.	2,837	430,865	2,735	361,196
Albee	10	757	9	420
Birch Run	48	2,250	48	2,250
Blumfield	14	2,750	13	1,950
Brady (including Oakley village)	210	3,947	210	3,947
Brant	39	2,127	39	2,127
Bridgeport	7	2,840	6	1,950
Buena Vista	4	755	-----	------
Carrollton (including Carrolton village)	5	830	3	456
Chapin	6	290	6	290
Chesaning (including Chesaning village)	193	12,181	180	10,130
Chesaning village	124	8,978	117	7,583
Frankenmuth	267	11,725	265	10,307
Fremont	23	895	22	650
James	5	506	4	350
Jonesfield (including Merrill village)	7	703	7	703
Merrill village	7	703	7	703
Kochville	11	1,477	8	640
Lakefield	8	176	7	119
Maple Grove	1	80	1	80
Saginaw	10	685	9	585
Spaulding	4	350	2	250
St. Charles (including St. Charles village)	13	1,197	12	1,037
Swan Creek	6	414	5	310
Taymouth	6	540	3	325
Thomastown	2	800	-----	------
Tittabawassee	31	2,125	28	1,925
Zilwaukie	15	3,208	14	1,888
Saginaw city	1,892	377,257	1,834	318,507
SANILAC CO.	521	55,987	477	50,334
Argyle	1	140	-----	------
Austin	35	1,974	30	1,616
Buel	13	584	11	494
Delaware	34	2,405	32	2,015
Elk	15	1,330	13	1,100

TABLE X.—CONTINUED.—*Libraries.*

Counties, townships, cities and villages.	All libraries.		Private.	
	Libraries.	Volumes.	Libraries.	Volumes.
SANILAC CO.—*Con.*				
Elmer	12	382	12	382
Flynn	7	537	5	272
Forester	26	1,358	23	1,051
Fremont	22	1,265	19	1,130
Greenleaf	13	1,030	12	955
Lamotte	6	459	6	459
Lexington (including Croswell and Lexington villages)	93	11,231	80	9,893
Lexington village	47	6,957	43	6,532
Maple Valley (including Brown City vill.)	30	2,308	28	2,008
Marion (inc. Deckerville village)	[illegible]	1,000	3	1,000
Marlette (inc. Marlette village)	51	6,834	51	6,834
Marlette village	29	4,609	29	4,609
Minden (inc. Minden village)	21	1,715	20	1,515
Moore	72	1,901	72	1,901
Sanilac (inc. Port Sanilac village)	20	15,762	20	15,762
Speaker	2	230	1	90
Washington (inc. part of Carsonville village)	5	1,435	----	--------
Worth	40	2,107	39	1,857
SCHOOLCRAFT CO.	181	16,301	171	14,609
Doyle	3	153	2	110
Germfask	2	150	1	125
Harrison	31	1,158	31	1,158
Hiawatha	13	1,703	12	1,245
Manistique (including Manistique village)	126	12,676	121	11,635
Seney	2	125	----	--------
Thompson	4	336	4	336
SHIAWASSEE CO.	810	99,662	778	89,863
Antrim	9	1,435	9	1,435
Bennington	21	1,950	19	1,300
Burns (inc. Byron vill.)	63	6,374	62	6,199
Byron village	26	1,700	26	1,700
Caledonia	21	1,415	20	1,365
Fairfield	26	1,146	25	1,096
Hazelton	11	2,009	4	378
Middlebury	81	4,537	80	4,509
New Haven	21	1,270	20	1,170
Owosso	17	1,890	17	1,890
Perry (inc. Morrice and Perry villages)	54	6,210	51	5,310
Sciota (inc. Laingsburg village)	10	1,470	6	1,000
Shiawassee (including Bancroft village)	128	11,155	127	10,955
Vernon (inc. Durand and Vernon villages)	9	1,090	8	790
Woodhull	22	3,183	20	2,60[illegible]
Corunna city	136	19,773	134	18,843
Owosso city	179	34,755	176	31,015
ST. CLAIR CO.	1,116	166,528	1,049	145,587
Brockway (including Yale village)	49	6,478	47	6,153
Burtchville	28	2,038	23	1,551
Casco	4	1,255	3	355
China	18	1,8[illegible]0	15	1,230
Clay (inc. Algonac vill.)	2	432	----	--------
Algonac village	2	432	----	--------
Clyde	22	2,712	20	2,148
Columbus	6	535	6	535
Cottrellville	10	915	10	915
East China	8	1,200	7	1,150
Emmet (inc. Emmet village)	15	2,000	14	1,925
Fort Gratiot	10	945	10	945
Grant	27	2,248	25	2,047
Greenwood	24	1,658	21	1,228
Ira	14	1,770	13	1,370
Kenockee	10	515	9	485
Kimball	5	410	5	410
Lynn	12	1,028	11	650
Mussey (inc. Capac vill.)	56	4,980	56	4,980
Capac village	40	3,735	40	3,735
Port Huron	21	2,460	18	2,010
Riley (including part of Memphis village)	5	528	4	332
St. Clair	8	1,225	3	800
Wales	12	795	11	705
Marine City	90	12,566	88	11,777
Port Huron city	584	102,020	559	90,280
St. Clair city	76	13,935	71	11,605
ST. JOSEPH CO.	1,060	118,793	1,016	101,891
Burr Oak (including Burr Oak village)	50	4,772	50	4,772
Colon	13	1,990	13	1,990
Constantine (including Constantine village)	142	18,505	128	15,770
Fabius	26	5,345	25	5,295
Fawn River	11	740	10	690
Florence	33	2,477	31	2,193
Flowerfield	8	510	6	335
Leonidas	19	1,455	13	1,080
Lockport (inc. Three Rivers village)	325	30,290	324	25,942
Three Rivers village	30	2,910	30	2,910
Mendon (inc. Mendon village)	57	9,940	54	7,860
Mendon village	41	8,610	38	6,530
Mottville	13	1,164	11	957
Nottawa (inc. Centerville village)	111	13,873	107	12,505
Park	46	2,500	46	2,500
Sherman	9	580	9	580
Sturgis (inc. Sturgis village)	164	20,295	163	16,295
Sturgis village	130	12,015	130	12,015
White Pigeon (including White Pigeon vill.)	33	4,357	26	3,127

TABLE X.—CONTINUED.—*Libraries.*

Counties, townships, cities and villages.	All libraries.		Private.	
	Libraries.	Volumes.	Libraries.	Volumes.
TUSCOLA CO.	841	74,449	799	63,839
Akron	74	2,808	72	2,494
Almer	33	1,875	33	1,875
Arbela	10	864	9	789
Columbia (including Unionville village)	36	2,897	33	2,587
Dayton	2	75	2	75
Denmark (inc. Reese village)	59	4,041	56	3,206
Elkland (inc. Cass City village)	95	7,607	93	7,321
Elmwood (inc. Gagetown village)	31	1,379	31	1,379
Fair Grove	31	2,694	28	1,775
Fremont (inc. Mayville village)	64	7,445	62	6,745
Mayville village	64	7,445	62	6,745
Gilford	43	1,718	42	1,463
Indian Fields (including Caro village)	87	12,293	85	11,193
Caro village	87	12,293	85	11,193
Juniata	1	100	----	-------
Kingston (inc. part of Kingston village)	96	3,345	91	2,894
Koylton (inc. part of Kingston village)	10	1,060	9	960
Millington (including Millington village)	14	1,334	11	750
Novesta	5	233	3	104
Tuscola	51	3,446	50	3,109
Vassar (inc. Vassar vill.)	75	16,627	68	13,110
Vassar village	75	16,627	68	13,110
Watertown	17	1,550	16	1,520
Wells	5	458	4	290
Wisner	2	600	1	200
VAN BUREN CO.	1,266	119,864	1,237	110,705
Almena	2	350	2	350
Antwerp (inc. Lawton village)	34	3,735	34	3,735
Arlington	64	4,480	63	4,096
Bangor (inc. Bangor village)	25	4,520	22	3,720
Bangor village	18	4,000	15	3,200
Bloomingdale (includ. Bloomingdale and pt. of Gobleville village)	51	3,393	48	3,200
Bloomingdale village	35	2,020	32	1,827
Columbia (inc. Breedsville village)	31	2,670	30	2,320
Covert	66	5,126	65	4,776
Decatur (inc. Decatur village)	71	9,603	65	8,803
VAN BUREN CO.—*Con.*				
Decatur village	71	9,603	65	8,803
Geneva	12	1,485	11	1,060
Hamilton	5	1,291	4	700
Hartford (inc. Hartford village)	138	9,672	138	9,672
Keeler	70	5,023	69	4,593
Lawrence (including Lawrence village)	18	3,090	17	2,590
Paw Paw (including Paw Paw village)	247	28,580	242	26,505
Paw Paw village	247	28,580	242	26,505
Pine Grove (inc. part of Gobleville village)	27	2,330	26	2,180
Porter	48	2,280	47	2,080
South Haven (includ. South Haven village)	280	27,971	277	26,060
Waverly	77	4,265	77	4,265
WASHTENAW CO.	1,962	519,224	1,882	352,047
Ann Arbor	92	7,995	92	7,995
Augusta	18	2,030	16	1,880
Bridgewater	11	1,038	7	675
Dexter	8	710	8	710
Freedom	6	1,700	5	1,100
Lima (includ. part of Chelsea village)	15	853	14	503
Lodi (includ. part of Saline village)	13	1,635	13	1,635
Lyndon	2	125	2	125
Manchester (including Manchester village)	195	20,999	184	13,946
Manchester village	167	19,400	156	12,347
Northfield	6	1,150	5	950
Pittsfield	54	6,150	52	5,450
Salem	5	2,400	5	2,400
Saline (includ. part of Saline village)	43	5,215	38	4,165
Scio (including Dexter village)	10	2,916	3	310
Dexter village	10	2,916	3	310
Sharon	18	2,255	18	2,255
Superior	23	2,635	23	2,635
Sylvan (including part of Chelsea village)	108	16,091	105	14,606
Chelsea village (part of)	89	14,311	86	12,826
Webster	12	1,240	11	1,160
York (inc. pt. of Milan and Saline villages)	135	12,197	128	10,397
Ypsilanti	88	8,965	87	8,815
Ann Arbor city	846	336,842	824	210,927
Ypsilanti city	254	84,083	242	59,408

TABLE X.—CONCLUDED.—*Libraries.*

Counties, townships, cities and villages.	All libraries.		Private.	
	Libraries.	Volumes.	Libraries.	Volumes.
WAYNE CO.	8,944	1,822,908	8,432	1,499,907
Brownstown	25	4,809	20	3,750
Canton	[illegible]	800	[illegible]	800
Dearborn (inc. Dearborn village)	40	6,267	34	4,745
Dearborn village	31	3,992	27	3,120
Ecorce	42	5,765	36	4,170
Greenfield (inc. Highland Park village)	16	3,924	7	1,543
Grosse Point (including Grosse Point and Grosse Pointe Farm villages)	8	6,100	8	6,100
Hamtramck	1	2,100	1	2,100
Livonia	16	2,184	15	1,584
Monguagon (inc. Trenton village)	78	23,805	77	23,505
Trenton village	38	9,475	38	9,475
Nankin (inc. Wayne village)	257	21,184	248	19,020
Wayne village	178	14,928	177	14,195
Plymouth (includ. the following villages)	499	47,347	483	40,955
Northville village	169	15,398	161	11,761
Plymouth village	165	18,313	158	16,158
Redford	24	5,201	16	3,550
Romulus	20	1,525	20	1,525
Springwells	37	5,155	34	4,087
Sumpter	40	1,962	31	1,194
Taylor	10	2,936	5	785
Van Buren	62	6,070	57	4,770
Detroit city	7,670	1,657,761	7,242	1,361,107
Wyandotte city	93	18,013	92	14,617

Counties, townships, cities and villages.	All libraries.		Private.	
	Libraries.	Volumes.	Libraries.	Volumes.
WEXFORD CO.	601	50,648	577	44,984
Antioch (inc. part of Sherman village)	4	856	3	750
Boon (inc. part of Harrietta village)	12	1,225	11	669
Cedar Creek (including Manton village)	104	7,447	101	6,917
Manton village	84	6,685	82	6,235
Cherry Grove	8	323	7	243
Clam Lake	16	567	13	309
Colfax	4	474	[illegible]	145
Greenwood	15	751	14	378
Hanover (inc. part of Sherman village)	36	1,294	34	1,089
Harring	2	125	2	125
Henderson	1	218	----	----
Liberty	7	140	7	140
Selma	7	352	[illegible]	144
Springville (inc. part of Sherman village)	[illegible]	1,635	65	1,519
Wexford (includ. part of Sherman village)	55	4,095	53	3,745
Cadillac city	262	31,146	258	28,811

INDEX

TO SUMMARY, VOLUME I, CENSUS OF MICHIGAN, 1894.

Age and parent-nativity of persons who attended school ..... cxviii–cxxv
average, of decedents by sex and nativity clxxxvi
Michigan-born population clvi
population ..... lxxvii–lxxix
child-bearing, female population of cxi
military, school and voting, Michigan-born population of clvi
military, male population of cxi
of decedents, by sex and nativity ..... clxxxiii–clxxxvi
Michigan-born population, by sex ..... cliv–clvi
persons 100 years of, and over ..... lxxix–lxxx
who attended school by ..... cxxiv–cxxv
population by, in State ..... lxx–lxxx
school, population of ..... cxi–cxviii
who attended school ..... cxix–cxxiii
voting, male population of ..... c–cx
illiterate ..... cii, cvii–cx
Agriculture, persons engaged in, by sex and nationality ..... cxl–cxliv
Arabian population, in State lxvii
Area in square miles, in State and counties ..... xliv–xlv
Birthplaces of foreign-born population, specified ..... lxi–lxiii
Births, by age and nativity of mothers ..... clxviii–clxxi
grandparent-nativity clxi
months, sex, color, etc. ..... clviii–clix
nativity of married women less than 45 years old clix
parent-nativity clx
in native population of foreign-parentage clxiii
number of, in State ..... clviii–clxxi
Blind persons. (See Defective classes.)
Boundaries, county, changes in, since June 1, 1884 xliii
Center as regards number of inhabitants, and map showing ..... xlvii–xlix
of population, and map showing ..... xlvii–xlix
Child-bearing age, female population of cxi
Michigan-born clvi
Chinese population, in State and counties ..... lxvii–lxx
Church organizations, number of, value of property, etc. ..... clxxxvii–cxciii
Cities, births in, by parent-nativity clx
male population of, of voting age ..... c–cii, cv–cvi
illiterate ..... cii, cix–cx
married population of, by nativity xcvii
number of libraries in, with volumes ..... cxciv–cxcv
parent-nativity of population of ..... lxxxi–xcv

Cities, population of, by nativity ..... lvii-lviii
who became parents ..... clxvi-clxvii
sex lxv
total population of ..... l-li
Civil condition of decedents clxxxvi
defective classes, in State cxxxvii
Michigan-born population ..... clvi-clviii
population ..... xcvi-xcix
Color and race, population by ..... lxvii-lxx
Colored population, in State and counties ..... lxvii-lxx
County boundaries, changes in, since June 1, 1884 xliii
Deaf and dumb persons. (See Defective classes.)
Deaths, by months clxxxii
native and foreign-born, by sex and exact ages ..... clxxxiv-clxxxvi
per cent of number at each period of age to total clxxxiii
Defective classes, the ..... cxxxv-cxxxix
civil condition of cxxxvi
nativity of ..... cxxxvi-cxxxvii
sex, nativity and parent-nativity of cxxxvii
Denominations, church, number of, value of property, etc. ..... clxxxvii-cxciii
Density of population ..... xliii-xlvi
Domestic and personal service, persons engaged in, by sex and nationality ..... cxl-cxliv
Dwellings, number of, and persons to a dwelling ..... cxlv-cxlvii
Dumb persons. (See Defective classes.)
Epileptic persons. (See Defective classes.)
Edifices, church, number of, and seating capacity ..... clxxxvii-cxciii
Families, number of, and persons to a family ..... cxlviii-cl
Felch, Governor Alpheus, article by, on Indians and cession of their lands ..... xiii-xxxiv
Female population of child-bearing age cxi
Foreign-born and native. (See Native and foreign-born.)
population, nationality of ..... lxi-lxiii
Grandparent-nativity, births by clxi
Idiotic persons. (See Defective classes.)
Illiterate males of voting age ..... cii, cvii-cx
persons by age, sex, etc. ..... cxxvi-cxxxv
Incorporated cities. (See Cities.)
villages. (See Villages.)
Indian population, in State and counties ..... lxvii-lxx
Indians of Michigan and cession of their lands by treaties ..... xiii-xxxiv
Inhabitants, center as regards number of, and map showing ..... xlvii-xlix
Insane persons. (See Defective classes.)
Introductory ..... xxxv-xxxix
Japanese population, in State lxvii
Lands, Indian, cession of, to United States by treaties ..... xiii-xxxiv
Libraries, number of and kind, with volumes ..... cxciv-cxcv
Male population of military age cxi
voting age ..... c-cx
Manufacturing, mechanical, etc., industries, persons engaged in, by sex and nationality ..... cxl-cxliv
Map of area, total population and population to square mile xlv
population to square mile in four sections of State xlvi
showing center of population, etc. xlix
Marriages of persons who were inhabitants of State June 1, 1894 ..... clxxvii-clxxxi
Married females, number of, etc., by age and nativity xcviii
males, number of, etc., by age and nativity xcvii
population, per cent of, to total ..... xcviii-xcix
Michigan-born population ..... cli-clviii
average age of clvi
civil condition of ..... clvi-clviii
of school, voting, military and child-bearing ages clvi
Military age, male population of cxi
Michigan-born male population of clvi
Mothers, native and foreign-born, children born by each ..... clxxii-clxxiii
whose children have all died, and children born by each clxxvi
with living children, and children born by each ..... clxxiv-clxxv

Native and foreign-born decedents, average age of clxxxvi
by sex and age ..... clxxxiii–clxxxvi
defectives ..... cxxxvi–cxxxvii
males of voting age ..... c–cx
illiterate ..... cii, cvii–cx
mothers, children born by each ..... clxxii–clxxiii
whose children have all died, and children born by each clxxvi
with living children and children born by each ..... clxxiv–clxxv
persons who attended school ..... cxviii–cxxvii
population ..... li–lvi
age of ..... lxxi, lxxv–lxxvii
average age of lxxix
civil condition of ..... xcvi–xcix
illiterate ..... cxxvi–cxxxv
in cities ..... lvii–lviii
four sections of State ..... lix–lx
occupations of ..... cxxxix–cxliv
school age ..... cxv–cxviii
parent-nativity of ..... lxxxii–xcv
who became parents ..... clxiv–clxvii
Native population, Michigan-born compared with ..... cli–cliii
of foreign parentage, births in clxiii
Occupations of inhabitants, by sex and nationality ..... cxxxix–cxliv
Organization of counties and changes in boundaries since June 1, 1884 xliii
Parent-nativity and age of persons who attended school ..... cxviii–cxix, cxxiv–cxxv
births by clx
in 1870 lxxxiii
of illiterate persons ..... cxxvi–cxxxi
persons who became parents ..... clxiv–clxvii
population by ..... lxxxi–xcv
sex and nativity of defectives cxxxvii
Parsonages, number of ..... clxxxvii–cxciii
Population as native and foreign-born in cities ..... lvii–lviii
four sections of State ..... lix–lx
State and counties ..... li–lvi
average age of, by sex ..... lxxvii–lxxix
by age, in State ..... lxx–lxxix
color and race ..... lxvii–lxx
sex ..... lxiv–lxvi
center of, and map showing ..... xlvii–xlix
civil condition of ..... xcvi–xcix
defective, in State ..... cxxxv–cxxxix
density of, and maps showing ..... xliii–xlvi
female, of child-bearing age cxi
foreign-born, nationality of ..... lxi–lxiii
illiterate ..... cxxvi–cxxxv
male, of voting age ..... cii, cvii–cx
increase and decrease of, in State and counties ..... xlii–xliii
of, since 1800, in State ..... xl, xli
male, of military age cxi
voting age ..... c–cx
Michigan-born, in State ..... cli–clviii
of school age ..... cxi–cxviii
who attended school ..... cxix–cxxiii
villages ..... lx–lxi
100 years old and over ..... lxxix–lxxx
parent-nativity of ..... lxxxi–xcv
to square mile, in four sections of State, map showing xlvi
total, and as native and foreign-born, by age ..... lxxi, lxxv–lxxvii
of incorporated cities ..... l–li
who attended school ..... cxviii–cxxvii
became parents, by nativity and parent-nativity ..... clxiv–clxvii
Professions, persons engaged in, by sex and nationality ..... cxl–cxliv
Race and color, population by ..... lxvii–lxx

Read or write, population unable to ..... cxxvi-cxxxv
School age, Michigan-born population of clvi
population of ..... cxi-cxxviii
who attended school ..... cxix-cxxv
persons who attended ..... cxviii-cxxvii
Sex, population by, in cities lxv
State ..... lxiv-lxvi
Summary of census of 1894 ..... xl-cxcv
Trade and transportation, persons engaged in, by sex and nationality ..... cxl-cxliv
Treaties, Indian ..... xiii-xxxiv
Villages, population of ..... lx-lxi
Voting age, illiterate males of ..... cii, cvii-cx
male population of ..... c-cx
Michigan-born male population of clvi
White population, in State and counties ..... lxvii-lxx
Write or read, population unable to ..... cxxvi-cxxxv

INDEX

TO TABLES, VOLUME I, CENSUS OF MICHIGAN, 1894.

Age and nativity, marriages by 766-773
of decedents 813
sex of Chinese population, in State and counties 112-113
colored population, in State and counties 104-107
decedents, in State and counties 792-795
defective persons, in State and counties 582-591
foreign-born married population, in State and counties 346-349
population, in cities 126-129
State and counties 118-121
single population, in State and counties 342-345
Indian population, in State and counties 108-111
Michigan-born married population, in State and counties 714-717
population, in State and counties 706-709
single population, in State and counties 710-713
native married population, in State and counties 338-341
population, in cities 122-125
State and counties 114-117
single population, in State and counties 397-441
total population, in State, counties, etc. 130-217
white population, in State and counties 100-103
exact, and sex of decedents 780-791
sex and civil condition of Michigan-born population, in State 705
nativity of school population, in State, counties, etc. 397-441
Ages, voting, military and child-bearing, population of, by nativity 352-396
Agriculture, persons engaged in, by sex, age and nationality 610-611
Births, by parent-nativity and grandparent-nativity, in cities 738-739
State and counties 736-737
sex and by months, in cities 724-727
State and counties 720-723
color and parent-nativity, in cities 732-735
State and counties 728-731
Blind persons, by sex and age, in State and counties 582-583
civil condition, in State and counties 602-603
nativity, in cities 580-581
State and counties 578-579
parent-nativity, in State and counties 592-593
Causes of death, specified 814-831
Child-bearing age, female population of, by nativity 352-396
Chinese population, by sex and age, in State and counties 112-113
in State, counties, etc. 55-99

Church edifices, number, material of construction of, etc., in State 844
and counties 845-846, 850-869
organizations, number and value of property of, etc. 844-869
property, value of, in State 844, 847
and counties 845-846, 848-869
Cities, births in, by parent-nativity and grandparent-nativity 738-739
sex and by month 724-727
color and parent-nativity 732-735
civil condition of foreign-born population of, by sex 287-288
native population of, by sex 285-286
defective population of, by sex and nativity 580-581
dwellings and families in, and persons to a dwelling, etc. 632-635
foreign-born population of, by sex and age 126-129
illiterate population of 546-547, 564-577
libraries in 871, 874-875
native population of, by sex and age 122-125
parent-nativity of foreign-born population of, by sex 224-225
native population of, by sex 222-223
population of, who attended school, by sex, age, nativity, etc. 470-493
time of attendance at school of pupils in 502-509
Civil condition of decedents, by sex, in State and counties 778-779
defective persons, in State and counties 602-609
foreign-born population, by sex and age, in State and counties 342-351
in cities 287-288
State and counties 283-284
Michigan-born population, by sex and age, in State 705
counties, etc. 660-704
native population, by sex and age, in State and counties 334-341, 350-351
in cities 285-286
State and counties 281-282
population, by sex, in State, counties, etc. 289-333
Color and sex, births by, in cities 732-735
inhabitants by, in State, counties, etc. 55-99
of decedents, in State and counties 776-777
sex and parent-nativity of births, in State and counties 728-731
Colored population, by sex and age, in State and counties 104-107
in State, counties, etc. 55-99
Deaf and dumb persons, by sex and age, in State and counties 583-585
civil condition, in State and counties 603-604
nativity, in cities 580-581
State and counties 578-579
parent-nativity, in State and counties 593-595
Deaths, by sex, age and nativity of decedents, in State 813
and age of decedents in State and counties 792-799
civil condition of decedents, in State and counties 778-779
color of decedents, in State and counties 776-777
months in State and counties 800-807
nativity of decedents, in State and counties 774-775
months and exact ages of decedents, in State 780-791
causes of, by months, with sex and age of decedents, in State 814-831
sex, and nativity of decedents in State 808-812
Domestic and personal service, persons engaged in, by sex, age and nationality 612-615
Dumb persons, by sex and age, in State and counties 585-586
civil condition, in State and counties 604-605
nativity, in cities 580-581
State and counties 578-579
parent-nativity, in State and counties 595-596
Dwellings, and average number of persons to a dwelling, in State, counties, etc. 636-659
persons to a dwelling, in cities 632-635

Dwellings, and persons to a dwelling, in State and counties 626-631
Epileptic persons, by sex and age, in State and counties 586-588
civil condition, in State and counties 606-607
nativity, in cities 580-581
State and counties 578-579
parent-nativity, in State and counties 596-598
Families, and average number of persons to a family, in State and counties 636-659
persons to a family, in cities 632-635
State and counties 626-631
Foreign-born and native decedents, causes of death of, in State 808-812
defective persons, in cities 580-581
State and counties 578-579
persons who died, by sex 774-775
population, by sex and nativity, in State, counties, etc. 2-54
civil condition of, by sex and age, in State 350-351
in State, counties, etc. 289-333
of school age, by sex, in State, counties, etc. 397-441
voting, military and child-bearing ages 352-396
parent-nativity of, by sex, in State, counties, etc. 226-280
pupils, number of who attended school, by sex, in State, counties, etc. 510-545
time of attendance of, at school, by sex, in cities 502-509
State and counties 494-501
decedents, by sex and age 796-799
married population, by sex and age, in State and counties 346-349
persons who died, exact ages of, by sex 786-791
population, by sex and age, in cities 126-129
State and counties 118-121
civil condition of, by sex and age, in State and counties 342-351
in cities 287-288
State and counties 283-284
parent-nativity of, by sex, in cities 224-225
State and counties 220-221
single population, by sex and age, in State and counties 342-345
Grandparent-nativity and parent-nativity, births by, in cities 738-739
State and counties 736-737
Idiotic persons, by sex and age, in State and counties 588-589
civil condition, in State and counties 607-608
nativity, in cities 580-581
State and counties 578-579
parent-nativity, in State and counties 598-599
Illiterate persons, by sex, nativity and parent-nativity, in cities 546-547, 564-577
State and cities 546-547
counties 548-563
Incorporated cities. (See Cities.)
Indian population, by sex and age, in State and counties 108-111
in State, counties, etc. 55-99
Inhabitants. (See Population.)
Insane persons, by sex and age, in State and counties 590-591
civil condition, in State and counties 608-609
nativity, in cities 580-581
State and counties 578-579
parent-nativity, in State and counties 600-601
Libraries, kind and volumes in, in cities 871, 874-875
State 870
and counties 872-873
total and private, volumes in, in State, counties, etc. 876-891
Manufacturing, mechanical and mining industries, persons engaged in, by sex, etc. 616-625
Marriages, by nativity of persons contracting, in State and counties 764-765
sex and age, of persons contracting 766-773

Michigan-born married population, by sex and age, in State and counties 714-717
population, by sex, age and civil condition, in State 705
and age, in State and counties 706-709
civil condition, in State, counties, etc. 660-704
single population, by sex and age, in State and counties 710-713
Military age, male population of, by nativity 352-396
Mothers, and children born by each 740-747
whose children have all died, and children born by each 756-763
with living children, and children born by each 748-755
Native and foreign-born decedents, causes of death of, in State 808-812
defective persons, in cities 580-581
State and counties 578-579
persons who died, by sex 774-775
population, by sex and nativity, in State, counties, etc. 2-54
civil condition of, by sex and age, in State 350-351
in State, counties, etc. 289-333
of school age, by sex, in State, counties, etc. 397-441
voting, military and child-bearing ages 352-396
parent-nativity of, by sex, in State, counties, etc. 226-280
pupils, number of, who attended school, by sex in State, counties, etc. 510-545
time of attendance of, at school, by sex, in cities 502-509
State and counties 494-501
decedents, by sex and age 792-795
married population, by sex and age, in State and counties 338-341
persons who died, exact ages of, by sex 780-785
population, by sex and age, in cities 122-125
State and counties 114-117
civil condition of, by sex and age, in State and counties 334-341, 350-351
in cities 285-286
State and counties 281-282
parent-nativity of, by sex, in cities 222-223
State and counties 218-219
single population, by sex and age, in State and counties 334-337
Occupations of decedents ten years old and over, in State 832-841
persons ten years old and over 610-625
Parent-nativity and grandparent-nativity, births by, in cities 738-739
State and counties 736-737
color and sex, births by, in cities 732-735
State and counties 728-731
of defective persons, by sex, in State and counties 592-601
foreign-born population, by sex, in cities 224-225
State and counties 220-221
native population, by sex, in cities 222-223
State and counties 218-219
total population, by sex, in State, counties, etc. 226-280
persons who attended school by, in cities 470-493
State and counties 442-469
Population, by nativity and sex, in State, counties, etc. 2-54
Chinese, by sex and age, in State and counties 112-113
in State, counties, etc. 55-99
civil condition of, by sex, in State, counties, etc. 289-333
colored, by sex and age, in State and counties 104-107
in State, counties, etc. 55-99
color of, by sex, in State, counties, etc. 55-99
defective, by sex and age, in State and counties 582-591
nativity, in cities 580-581
State and counties 578-579
parent-nativity, in State and counties 592-601

Population, foreign-born, by sex and age, in cities 126-129
State and counties 118-121
civil condition of, by sex and age, in State and counties 342-351
in cities 287-288
State and counties 283-284
married, by sex and age, in State and counties 346-349
parent-nativity of, by sex, in cities 224-225
State and counties 220-221
single, by sex and age, in State and counties 342-345
illiterate, in cities 546-547, 564-577
State and cities 546-547
counties 548-563
Indian, by sex and age, in State and counties 108-111
in State, counties, etc. 55-99
Michigan-born, by sex and age, in State and counties 706-709
civil condition, in State, counties, etc. 660-704
married, by sex and age, in State and counties 714-717
single, by sex and age, in State and counties 710-713
native and foreign-born, civil condition of, by sex and age, in State 350-351
by sex and age, in cities 122-125
State and counties 114-117
civil condition of, by sex and age, in State and counties 334-341, 350-351
in cities 285-286
State and counties 281-282
married, by sex and age, in State and counties 338-341
parent-nativity of, by sex, in cities 222-223
State and counties 218-219
single, by sex and age, in State and counties 334-337
of school age, by sex and nativity, in State and counties 397-441
total, by sex and age, in State, counties, etc. 130-217
parent-nativity of, by sex, in State, counties, etc. 226-280
voting, military and child-bearing, by nativity 352-396
white, by sex and age, in State and counties 100-103
in State, counties, etc. 55-99
Primary school age, population of, by sex and nativity 397-441
Professions, persons engaged in, by sex, age and nationality 610-613
Read or write, persons unable to, by sex, age, nativity, etc., in cities 546-547, 564-577
State and cities 546-547
counties 548-563
School age, population of, by sex and nativity, in State, counties, etc. 397-441
persons who attended, by sex, age, nativity, etc., in State and counties 442-469
and nativity, in State, counties, etc. 510-545
nativity and parent-nativity, in cities 470-493
time of attendance of pupils at, in cities 502-509
State and counties 494-501
Trade and transportation, persons engaged in, by sex, age and nationality 614-617
Voting age, male population of, by nativity 352-396
White population, by sex and age, in State and counties 100-103
in State, counties, etc. 55-99
Write or read, persons unable to, by sex, age, nativity, etc., in cities 546-547, 564-577
State and cities 546-547
counties 548-563

CORRECTIONS.

Page 7.—Barry county, Thornapple township, first column, for "1,854" read 1,844.

Four males of unknown age are compiled "100 and over," as follows: 1 in third ward, Hastings city, Barry county; 1 in Battle Creek township, Calhoun county; 1 in Champion township, Marquette county, and 1 in 14th ward, Saginaw city, Saginaw county; and 1 male 100 and over is compiled "unknown" in Holmes township, Mackinac county. These errors appear in the State, county, township, city or ward totals, as the case may be, on pages 101, 103, 109, 115, 119, 121, 123, 127, 129, 133, 135, 139, 145, 179, 183, 203, 339, 347 and 349. The totals on pages 131 and 351 are correctly printed.